

APPENDIX G

HISTORIC PROPERTY SURVEY REPORT

HISTORIC PROPERTY SURVEY REPORT**1. UNDERTAKING DESCRIPTION AND LOCATION**

<i>District</i>	<i>County</i>	<i>Federal Project Number. (Prefix, Agency Code, Project No.)</i>	<i>Location</i>
3	ED	STPL-5925(162)	West San Bernardino Ave and East San Bernardino Ave, City of South Lake Tahoe

The environmental review, consultation, and any other actions required by applicable Federal environmental laws for this project are being, or have been, carried out by Caltrans pursuant to 23 U.S.C. 327 and the Memorandum of Understanding dated December 23, 2016, and executed by FHWA and Caltrans.

The studies for this undertaking were carried out in a manner consistent with Caltrans' regulatory responsibilities under Section 106 of the National Historic Preservation Act (36 CFR Part 800) and pursuant to the January 2014 *First Amended Programmatic Agreement among the Federal Highway Administration, the Advisory Council on Historic Preservation, the California State Historic Preservation Officer, and the California Department of Transportation Regarding Compliance with Section 106 of the National Historic Preservation Act* (Section 106 PA), as well as under Public Resources Code 5024 and pursuant to the January 2015 *Memorandum of Understanding Between the California Department of Transportation and the California State Historic Preservation Office Regarding Compliance with Public Resources Code Section 5024 and Governor's Executive Order W-26-92* (5024 MOU) as applicable.

Project Description:

Please refer to the attached ASR, Chapter 1.0 for the full project description. Hereafter, the ASR is referred to as Attachment 1. Figures referenced below are located in Appendix A of Attachment 1.

The Project is located in eastern El Dorado County, in the Lake Tahoe Basin, near the community of Meyers (Figures 1-4). The Project is located in the southern section of the Lake Tahoe Basin in Sections 29 and 30 of Township 12 North, Range 18 East, Mount Diablo Meridian. The Project is bordered by the North Upper Truckee Road on the west, Washoe Meadows State Parks on the north, U.S. Highway 50 (US 50) on the south, and Apache Avenue on the east. The total project area is approximately 7 acres and encompasses County Right of Way (ROW), Tahoe Paradise Park, and United States Forest Service (USFS) parcels.

The Project builds upon the Meyers Bikeway and provides a critical link to the bicycle network between the neighborhood on North Upper Truckee Road and the community of Meyers. It will consist of approximately 0.37 miles of Class 1 shared-use path along West San Bernardino Avenue and East San Bernardino Avenue, from North Upper Truckee Road to Apache Avenue. A new bridge will be installed over the Upper Truckee River. Class 3 bike route roadway signs will be installed at intersections along West and East San Bernardino Avenues. Associated sharrow markings may be painted within the residential areas.

2. AREA OF POTENTIAL EFFECTS

In accordance with Section 106 PA Stipulation VIII.A, the Area of Potential Effects (APE) for the project was established in consultation with Lisa Machado, Caltrans PQS: PI-Historical Archaeology and Co-PI-Prehistoric Archaeology, and Ross Foon, Project Local Assistance Engineer on November 12, 2019. The APE map is located in Attachment 1, Appendix A, Figure 5.

The County established a 6.69-acre APE for the Project. The Project involves the installation of a Class 1 shared-use path linking the subdivisions off of North Upper Truckee Road to the existing County shared-use path network in Meyers. The alignment will follow existing paths/trails

HISTORIC PROPERTY SURVEY REPORT

wherever possible to minimize disturbance to vegetation, potential cultural resources, and impacts to current land use along the proposed alignment. Most of the surface in the APE has been previously disturbed and is considered to have little potential to affect historic properties upon implementation.

The proposed undertaking has the potential for direct impacts from general construction activities and use of temporary staging areas. The Project will involve excavation of earth with heavy equipment, stockpiling of material, and heavy equipment driving over the ground.

The area of direct ground disturbance, which includes the proposed Class 1 shared-use path and bridge, is defined here as the total acreage of 1.63-acres. The new path alignment will be contained within a 25-foot wide corridor, over the Upper Truckee River, and through multiple parcels owned by Tahoe Paradise Park. It will roughly align with a compacted dirt access road that starts at the eastern terminus of West San Bernardino Avenue, passes through the USFS property (in compliance with a special use permit), over the Upper Truckee River and through Tahoe Paradise Park to East San Bernardino Avenue where it meets the entrance to Tahoe Paradise Park (approximately 2,000 feet or roughly 0.4 miles). Vertical disturbance is anticipated be approximately 1.5 feet deep within the new Class 1 path corridor (associated with grading and paving activities) and four footings up to five (5) feet deep at the new bridge location.

3. CONSULTING PARTIES / PUBLIC PARTICIPATION☒ Local Government

- Tahoe Paradise Recreation & Park District (TPRPD)

☒ Native American Heritage Commission (NAHC)

- Please refer to Chapter 3.0 and Appendix C of Attachment 1 for all Native American correspondence
- Letter sent to the NAHC on 11/20/2018
- Response received on 12/5/2018

☒ Native American Tribes, Groups and Individuals

- Please refer to Chapter 3 and Appendix C of Attachment 1 for all Native American correspondence
- Letters sent to individuals identified by the NAHC on 1/3/2019
- Individuals include Pamela Cubbler (Colfax-Todds Valley Consolidated Tribe), Clyde Prout (Colfax-Todds Valley Consolidated Tribe), Sara Dutschke Setchwaelo (Ione Band of Miwok Indians), Cosme A. Valdez (Nashville Enterprise Miwok-Maidu-Nishinam Tribe), Regina Cuellar (Shingle Springs Band of Miwok Indians), Grayson Coney (Tsi Akim Maidu), Don Ryberg (Tsi Akim Maidu), Gene Whitehouse (United Auburn Indian Community of the Auburn Rancheria [UAIC]), and Darrel Cruz (Washoe Tribe of Nevada and California)

HISTORIC PROPERTY SURVEY REPORT

- On 4/3/2019 follow-up phone calls were made to each individual identified by the NAHC
- Responses were received from Grayson Coney of the Tsi Akim Maidu via phone on 4/4/2019 who deferred consultation for the project to Darrel Cruz of Washoe. Mr. Cruz initially stated there is concern for adverse impacts to archaeological resources in the APE. An email response was received from Cherilyn Neider of the UAIC on 2/5/2019 requesting to consult on the project. Ms. Neider sent a follow up email on 2/14/2019 requesting additional information on the project. A written response from was also received on 2/4/2019 from Gene Whitehouse of the UAIC requesting to consult on the project. The letter identified Melodi McAdams as UAIC's Cultural Resources Supervisor and point of contact for further consultation. Should any cultural resources be discovered during the intensive survey or in the event inadvertent cultural resources are discovered as a result of Project activities, the Washoe Tribe and UAIC requested that they be informed of findings.
- El Dorado County Senior Civil Engineer, Donaldo Palaroan, replied to Ms. Neider's email on 2/14/2019 with a link to the project's webpage.
- The records search results from the North Central Information Center, and Mr. Palaroan's contact information to be used for further consultation were sent to Mr. Cruz and Ms. Neider via email on 4/8/2019.
- Mr. Palaroan contacted the Mr. Cruz and the Ms. McAdams by telephone on 8/22/2019 and provided an electronic copy of the draft archaeological survey report to each tribe via email. Ms. McAdams identified Anna Starkey as the reviewer for the ASR.
- Mr. Cruz responded on 8/22/2019, stating that they are not aware of cultural resources within the project area that may be affected by the proposed project. The tribe did not have concerns about the Project affecting site P-09-004506. He requested color copies of selected figures and site forms and requested to be notified should inadvertent discoveries be made during construction efforts. Mr. Palaroan responded to Mr. Cruz's comments on 9/20/2019. Ms. Starkey responded by email on 8/27/2019, expressing concern regarding the extent of the inventory and requested that their correspondence be made a part of the administrative record. Mr. Palaroan provided supplemental information to the Ms. Starkey regarding the inventory effort on 9/16/2019. On 9/19/2019, Ms. Starkey offered suggested changes to the report and requested that clarifying language provided in the letter from 9/16/2019, be incorporated into the inventory report.
- Ms. Starkey's recommendations were addressed in the ASR and the updated report was sent to her on 10/31/2019. Ms. Starkey replied on 10/31/2019 having reviewed the report and acknowledged the effort to identify site P-09-004506 and if the site extended into the APE. The UAIC stated that their concerns and comments were

HISTORIC PROPERTY SURVEY REPORT

addressed in the updated ASR and that they have no further issues or concerns that the Project may impact site P-09-004506 or known cultural resources. No other response has been received to date.

☒ Public Information Meetings

- Public meeting notification is located within Attachment 1, Appendix D
- Public Meeting: December 5, 2018, Tahoe Paradise Park, Club House Facility, South Lake Tahoe

☒ Other

- Project identified within the Tahoe Regional Planning Agency (TRPA) Environmental Improvement Program as Project #03.01.02.0040
- U.S. Forest Service (USFS) consulted on August 22, 2019 and September 3, 2019

4. SUMMARY OF IDENTIFICATION EFFORTS☒ National Register of Historic Places (NRHP)☒ National Historic Landmark (NHL)☒ California Register of Historical Resources (CRHR)☒ California Historic Landmark (CHL)☒ California Historical Resources Information System (CHRIS)☒ California Points of Historical Interest☒ Other Sources consulted:

- OHP Historic Properties Directory (from the North Central Information Center)
- Archaeological Determinations of Eligibility (North Central Information Center)
- General project area inventories including AECOM 2010, 2011, Shapiro et al. 2004, Jaffke 2006, State Parks, Reclamation, and TRPA 2010, River Run Consulting 2006, and SH&G 2004: II
- 1866 GLO plat map for Township 12 North, Range 18 East, 1955 Echo Lake, California USGS 15-minute topographic map and later editions (1956, 1959, 1967, 1971), NETR and Google Earth historic aerial imagery dating between 1940 and 1969
- NAHC Sacred Lands File (SLF)

☒ Results:

- 15 previous archaeological inventories and four substantial environmental impact assessments were conducted within one quarter mile of the APE. The majority of inventories were conducted 10 to 20 years prior to the Project and

HISTORIC PROPERTY SURVEY REPORT

approximately one third were completed within the last decade. Review of these previous reports indicates the central portion of the APE was previously inventoried 16 and more years ago (Hardy 1986; Davis 1997; Lindström 2003). Previous inventories overlapping East and West San Bernardino Avenues within the APE were completed more recently in the last few years (Lindström 2016, 2017).

- A substantial amount of archaeological work was done in advance of the Upper Truckee River Restoration and Golf Course Reconfiguration Project (AECOM 2010, 2011), located immediately north of the APE. Archaeological work conducted in advance of the Upper Truckee River Restoration and Golf Course Reconfiguration Project included an inventory (Shapiro et al. 2004) and sub-surface site evaluations. Sub-surface archaeological investigations (Jaffke 2006) were limited to locations where surface manifestations were present (lithic scatters, bedrock mortars, etc.). There is no evidence that exploratory sub-surface investigations were conducted in stream bank or floodplain locations not previously identified as archaeological sites.
- Four archaeological resources were recorded within one quarter mile of the APE. No previously recorded sites are located within the APE.
- The historic maps and aerial imagery reviewed did not show historic roads or other features over 50 years old within the APE.
- The NAHC specified negative SLF results within the APE.
- Various forms of disturbance occupy most of the APE (existing roadways and their associated shoulders, drainage ditches, and underground utilities). The intensive pedestrian survey conducted along the proposed location of the Class 1 shared-used path also indicated high levels of previous disturbance throughout the area associated with an unimproved utility access road. Further from the road, there was evidence of previous braided stream erosion and mastication to thin forests for fire prevention.
- No prehistoric or historic period archaeological resources were identified within the APE as part of the current inventory.
- Recent (less than 50 years in age) items (roadside debris) and an architectural resource (a dirt road) were observed but are considered exempt per Attachment 4 of the Section 106 PA.

5. PROPERTIES IDENTIFIED

- ☒ Molly Laitinen, consultant archaeologist who meets the Professionally Qualified Staff (PQS) Standards in Section 106 PA Attachment 1 and as applicable PRC 5024 MOU Attachment 1 as a(n) Lead Archaeological Surveyor, has determined that the only/only other properties present within the APE meet the criteria for Section 106 PA Attachment 4

HISTORIC PROPERTY SURVEY REPORT

(Properties Exempt from Evaluation) and as applicable PRC 5024 MOU Stipulation VIII.C.1 and Attachment 4.

6. FINDING FOR THE UNDERTAKING

- ☒ Caltrans, pursuant to Section 106 PA Stipulation IX.A and as applicable PRC 5024 MOU Stipulation IX.A.2, has determined a Finding of **No Historic Properties Affected** is appropriate for this undertaking because there are no historic properties within the APE.

7. CEQA CONSIDERATIONS

- ☒ Not applicable; Caltrans is not the lead agency under CEQA.

8. LIST OF ATTACHED DOCUMENTATION

- ☒ Project Vicinity, Location, and APE Maps
- All maps are located in Appendix A of Attachment 1
 - Figure 1: Project Vicinity Map
 - Figure 2: Project Location Map
 - Figure 3: Survey Coverage Map 1 of 2
 - Figure 4: Survey Coverage Map 2 of 2
 - Figure 5: Area of Potential Effect (APE) Map
- ☒ Archaeological Survey Report (ASR)
- Attachment 1

9. HPSR PREPARATION AND CALTRANS APPROVAL

Prepared by: Molly Laitinen 11/12/19
Molly Laitinen, Cultural Resources Specialist Date
NCE
P.O. Box 1760
Zephyr Cove, NV 89449

Reviewed for Approval by: Lisa Machado 11/12/19
Lisa Machado, Associate Environmental Planner (Archaeology) Date
District 3 Caltrans PQS: PI-Historical Archaeology and Co-PI-Prehistoric Archaeology

HISTORIC PROPERTY SURVEY REPORT

Approved by: Laura Loeffler
Laura Loeffler, Branch Chief
District 3 Caltrans Environmental

11/12/19

Date



Collaboration. Commitment. Confidence.SM

Attachment 1

ARCHAEOLOGICAL SURVEY REPORT



Collaboration. Commitment. Confidence.™

Archaeological Survey Report

For the Environmental and Geotechnical Support Services for San Bernardino Class 1 Bike Trail El Dorado County, California

Federal Aid # STPL-5925(162)

USGS 7.5' Topographic Quadrangle: T.12N., R.18E., Sec. 29 and 30
Project Acreage: 6.69 acres
Archaeological Site Numbers: N/A

Prepared by:

Molly Laitinen, Project Archaeologist
NCE
P.O. Box 1760
Zephyr Cove, NV 89448

With Contributions by:
Jeremy Hall and Charles Zeier, NCE

Recommended for Approval By:

Donald Palaroan, P.E., Sr. Civil Engineer
County of El Dorado

Approved by:

Lisa Machado, PQS: PI-Historical Archaeology and Co-PI-Prehistoric Archaeology
Caltrans District 3, Cultural Resources (South)

Laura Loeffler, Branch Chief
Caltrans District 3, Environmental

Submitted to:
Donald Palaroan, P.E., Sr. Civil Engineer
County of El Dorado
924 B Emerald Bay Road
South Lake Tahoe, CA 96150

November 2019

SUMMARY OF FINDINGS

PROPOSED UNDERTAKING

The County of El Dorado (County) proposes to implement the San Bernardino Class 1 Bike Trail Project (Project), located in South Lake Tahoe, El Dorado County, California. This Project is part of a series of erosion control/water quality, environmental restoration and shared-use path projects implemented by the El Dorado County Department of Transportation. It is identified within the Tahoe Regional Planning Agency's (TRPA) Environmental Improvement Program as Project #03.01.02.0040. The Project supports the *Linking Tahoe: Active Transportation Plan*, approved by the Tahoe Metropolitan Planning Organization in March 2016, and the more recently approved *Meyers Area Plan*, from March 2018. NCE has been retained to conduct technical studies, including a cultural resources assessment of the Project area, or Area of Potential Effect (APE), in support of California Environmental Quality Act (CEQA) and National Environmental Policy Act (NEPA) environmental documents.

Class 3 bike route markings and designated signs are proposed along the existing East and West San Bernardino Avenue rights of way. Those roadways will be connected by approximately 0.37 miles of Class 1 shared-use path. Once completed, the proposed Project will link pedestrian facilities along North Upper Truckee Road and Apache Avenue, connecting to the already-established Meyers Bikeway. A new bridge is proposed to extend across the Upper Truckee River to establish access to Washoe Meadows State Park, Tahoe Paradise Park, and the Lake Tahoe Environmental Science Magnet School in Meyers.

PURPOSE AND SCOPE OF THE SURVEY

The proposed undertaking requires compliance with the NEPA and Public Resource Code (PRC) Section 21083.2 and 21084.1 of the CEQA. In consultation with the United States Forest Service (USFS), it has been decided that the California Department of Transportation (Caltrans), acting on behalf of the Federal Highway Administration (FHWA), will act as the federal lead agency for the purposes of NEPA. Because federal funding has been received for this Project from the FHWA, administered through Caltrans, the studies for this undertaking were carried out in a manner consistent with Caltrans' regulatory responsibilities under Section 106 of the National Historic Preservation Act (36 CFR Part 800) and pursuant to the January 2014 *First Amended Programmatic Agreement among the Federal Highway Administration, the Advisory Council on Historic Preservation, the California State Historic Preservation Officer, and the California Department of Transportation Regarding Compliance with Section 106 of the National Historic Preservation Act* (Section 106 PA).

The scope of the present archaeological survey is intended to demonstrate project compliance with Section 106 of the National Historic Preservation Act (NHPA), NEPA, and CEQA. All work was designed to comply with current standards and guidelines outlined in Volume 2: Cultural Resources of the Caltrans Standard Environmental Reference (SER). Key objectives include:

- Establish an APE;
- Identify prehistoric, ethnohistoric, and/or historic period archaeological resources within or immediately adjacent to the APE

CONSTRAINTS TO THE SURVEY EFFORT

The majority of the APE consists of developed roadways within an urban residential setting and most of the approximate top two feet of ground surface has been previously disturbed. The central portion of the APE consists of a highly compacted dirt road, substantial forest mastication, and evidence of past episodic channel migration. Proposed improvements related to the Class 1 shared-use path and Class 3 bike route will occur within this previous disturbance.

A reconnaissance survey was conducted to provide documentation sufficient for surface examination along the existing County Right of Way (ROW) and an intensive pedestrian survey was conducted within the central portion of the APE and surrounding nearby prehistoric site P-09-004506. The probability of buried archaeological resources present within the APE is considered low and subsurface archaeological sampling is not recommended.

IDENTIFIED ARCHAEOLOGICAL RESOURCES

No archaeological resources were identified within the APE based on archival research or the archaeological survey.

CALTRANS DISCLAIMER

It is Caltrans' policy to avoid cultural resources whenever possible. If buried cultural materials are encountered during construction, it is Caltrans' policy that work stop in that area until a qualified archaeologist can evaluate the nature and significance of the find. Additional survey will be required if the Project changes to include areas not previously surveyed.

TABLE OF CONTENTS

SUMMARY OF FINDINGS	i
Proposed Undertaking	i
Purpose and Scope of the Survey	i
Constraints to the Survey Effort	ii
Identified Archaeological Resources	ii
Caltrans Disclaimer	ii
1.0 INTRODUCTION	1
1.1 Highway Project Location and Description	2
1.2 Area of Potential Effect	2
2.0 LITERATURE REVIEW	4
2.1 Previous Inventories	4
2.2 Previously Recorded Resources	6
2.3 Other References Consulted	6
2.3.1 Maps and Aerial Imagery	6
2.3.2 Personal Communication	7
3.0 NATIVE AMERICAN CONSULTATION	8
4.0 OTHER INTERESTED PARTY COORDINATION	11
4.1 U.S. Forest Service	11
4.2 Public Outreach	11
5.0 ENVIRONMENTAL CONTEXT	12
5.1 Current Physical Setting	12
5.2 Flora and Fauna	12
5.3 Geologic and Geographic Setting	13
5.3.1 Soils	14
5.3.2 Hydrologic Transformations	15
5.3.3 Channel Evolution and Archaeology	16
6.0 HISTORIC CONTEXT	18
6.1 Prehistoric Overview	18
6.2 Ethnographic Overview	19
6.3 Historic Overview	20
6.3.1 Early Development and Transportation	20
6.3.2 Settlement and Agriculture	22
6.3.3 Logging	22
6.3.4 The Early Twentieth Century	23
6.3.5 The Post War Years	24
7.0 INVENTORY METHODS	25
7.1 Expectations	25
7.2 Inventoried Areas and Field Methods	25
7.3 Other Project Personnel	26
8.0 INVENTORY RESULTS	27
8.1 Project Area Observations	27
8.2 Summary of Results	27
9.0 STUDY FINDINGS AND CONCLUSIONS	29
9.1 Summary	29
9.2 Archaeological Sensitivity and Unidentified Cultural Materials	29
10.0 REFERENCES CITED	31

LIST OF TABLES

Table 1. Previous Inventories within 0.25 Miles of the APE.....	5
Table 2. Previously Recorded Resources within 0.25 Miles of the APE.....	6
Table 3. Tribal Representatives Identified by the NAHC	8
Table 4. Soils within the APE	15

LIST OF APPENDICES

Appendix A: Report Figures	
Appendix B: Records Search Results (sensitive material redacted for public distribution)	
Appendix C: Native American Correspondence	
Appendix D: Public Outreach Flyer	
Appendix E: Project Photos (sensitive material redacted for public distribution)	
Appendix F: DPR Site Forms (sensitive material redacted for public distribution)	

1.0 INTRODUCTION

The County of El Dorado (County) is proposing to implement the San Bernardino Class 1 Bike Trail Project (Project) funded by the Tahoe Regional Planning Agency Air Quality Mitigation Funds and the Congestion Mitigation and Air Quality (CMAQ) Program. The Project's stakeholders include the general public and visitors of the Tahoe Basin, County representatives, public agencies within the Tahoe Basin, and other technical representatives which make up the Project Development Team (PDT). NCE has been retained to conduct technical studies, including a cultural resources assessment of the Project area, or Area of Potential Effect (APE), in support of California Environmental Quality Act (CEQA) and National Environmental Policy Act (NEPA) environmental documents. This Archaeological Survey Report (ASR) describes an intensive archaeological survey conducted on behalf of the proposed Project.

The Project is located in eastern El Dorado County, in the Lake Tahoe Basin, near the community of Meyers. **Figure 1** through **Figure 4**, located in **Appendix A** of this report, depict the location of the Project and survey area within the County. **Figure 2** depicts the Project at a 1:24,000 scale using the Echo Lake USGS 7.5' topographic quadrangle map, while **Figures 3** and **4** depict the Project and survey area using a large scale aerial basemap for more detail. Areas along the existing County Right of Way (ROW) surveyed at a reconnaissance level are shown in blue hashed lines. Intensively surveyed areas along an existing dirt road and within a prehistoric site located outside of the APE are shown in yellow hashed lines. The survey area outside of the APE (see **Figure 3**) was recommended during Native American consultation to ensure site P-09-004506 was not impacted by the Project.

Because the proposed Project will receive federal funding from the Federal Highway Administration (FHWA) administered through the California Department of Transportation (Caltrans), compliance with the NEPA will be required. In consultation with the United States Forest Service (USFS), it has been decided that Caltrans, acting on behalf of FHWA, will act as the federal lead agency for the purposes of NEPA. In addition, the proposed Project must comply with provisions of the National Historic Preservation Act (NHPA). The studies for this undertaking were carried out in a manner consistent with Caltrans' regulatory responsibilities under Section 106 of the National Historic Preservation Act (36 CFR Part 800) and pursuant to the January 2014 *First Amended Programmatic Agreement among the Federal Highway Administration, the Advisory Council on Historic Preservation, the California State Historic Preservation Officer, and the California Department of Transportation Regarding Compliance with Section 106 of the National Historic Preservation Act* (Section 106 PA). The proposed Project will constitute the undertaking, as that term is commonly used in cultural resources management.

Compliance with state law will occur in accordance with Public Resource Code (PRC) Section 21083.2 and 21084.1 of the CEQA. The County will act as the CEQA lead agency.

An archaeological survey was conducted over a three-day period by Molly Laitinen, NCE Cultural Resources Specialist. A portion of the APE was surveyed on May 30, 2019 and the APE survey completed on June 13, 2019. The area surrounding nearby site P-09-004506 was surveyed on June 13, 2019 and October 24, 2019. Ms. Laitinen meets the Secretary of Interior's (SOI) Standards for Archaeology and Historic Preservation (36 CFR Part 61). She has four years of experience in historic preservation, archaeological investigation, and cultural resource

evaluation as part of State, Federal, and professional standards in compliance with Section 106 of the NHPA and PRC Section 21083.2 of the CEQA.

1.1 HIGHWAY PROJECT LOCATION AND DESCRIPTION

The Project is located in the southern section of the Lake Tahoe Basin in Sections 29 and 30 of Township 12 North, Range 18 East, Mount Diablo Meridian. The Project is bordered by the North Upper Truckee Road on the west, Washoe Meadows State Parks on the north, U.S. Highway 50 (US 50) on the south, and Apache Avenue on the east. The total Project area is approximately 7 acres and encompasses County ROW, Tahoe Paradise Park (a public community park within the unincorporated portion of El Dorado County), and USFS parcels.

The Project builds upon the Meyers Bikeway and provides a critical link to the bicycle network between the neighborhood on North Upper Truckee Road and the community of Meyers. The Project supports the Linking Tahoe: Active Transportation Plan¹, approved by the Tahoe Metropolitan Planning Organization in March 2016 and the Meyers Area Plan, approved in March 2018. The Project proposes to link the bike lane facilities along North Upper Truckee Road to the west and Apache Avenue to the east.

The Project is identified as Environmental Improvement Program Project #03.01.02.0040 and Federal Aid Project # STPL-5925(162). East and West San Bernardino streets will be designated as Class 3 Bike Routes. The only Project improvements along these existing streets will consist of installing approximately 16 Class 3 Bike Route signs along the roadway and at intersections, and, possibly adding shared-use pavement markings called sharrows on the existing roadway surface. East and west San Bernardino streets will be connected by a Class 1 shared-use path that will be built along a previously disturbed utility access road. Depending on precipitation runoff and snowmelt conditions, the access road frequently has ruts that vary from 6 to 16 inches in depth. Excavation conducted during construction of the Class 1 path will be approximately 1.5 feet in depth, or within the approximate prism of previous access road related disturbance. A new bridge will be installed over the Upper Truckee River. Excavation of four footings will be required, each from 5 to 10 feet in depth. The new path will provide connections to Washoe Meadows State Park and Tahoe Paradise Park and the Lake Tahoe Environmental Science Magnet School (LTESMS) in the community of Meyers.

Opportunities exist with the Project to address traffic and pedestrian safety operations at the intersection of Apache Avenue at East San Bernardino Avenue as identified in the Lake Tahoe Unified School District Safe Routes to School Master Plan² and improving the LTESMS frontage and driveway access. This Project will also connect to the future Apache Avenue Pedestrian Safety and Connectivity Project (#03.01.01.0004) which is a County-led effort to improve overall pedestrian and bicycle safety for students, parents and the community accessing LTESMS, Apache Avenue and Meyers.

This Project is part of a series of erosion control/water quality, environmental restoration and shared-use path projects implemented by the El Dorado County Department of Transportation.

1.2 AREA OF POTENTIAL EFFECT

The County established a 6.69-acre APE for the Project (**Figure 5**). The Project involves the installation of a Class 1 shared-use path linking the subdivisions off of North Upper Truckee Road to the existing County shared-use path network in Meyers. The alignment will follow existing paths/trails wherever possible to minimize disturbance to vegetation, potential cultural resources, and impacts to current land use along the proposed alignment. Most of the surface

in the APE has been previously disturbed and is considered to have little potential to affect historic properties upon implementation.

The proposed undertaking has the potential for direct impacts from general construction activities and use of temporary staging areas. The Project will involve excavation of earth with heavy equipment, stockpiling of material, and heavy equipment driving over the ground.

The area of direct ground disturbance, which includes the proposed Class 1 shared-use path and bridge, is defined here as the total acreage of 1.63-acres (shown as orange area within APE). The new path alignment will be contained within a 25-foot wide corridor, over the Upper Truckee River, and through multiple parcels owned by Tahoe Paradise Park. It will roughly align with a compacted dirt access road that starts at the eastern terminus of West San Bernardino Avenue, passes through the USFS property (in compliance with a special use permit), over the Upper Truckee River and through Tahoe Paradise Park to East San Bernardino Avenue where it meets the entrance to Tahoe Paradise Park (approximately 2,000 feet or roughly 0.4 miles). Vertical disturbance is anticipated be approximately 1.5 feet deep within the new Class 1 path corridor (associated with grading and paving activities).

A new bridge will be installed over the Upper Truckee River (shown as green linear structure within APE). Excavation of four footings will be required, each up to five (5) feet deep. Approximately 16 Class 3 bike route roadway signs (shown as green square points within APE) will be installed at intersections within the 5.06 acres of existing paved West and East San Bernardino Avenues (shown as purple area within APE). Sharrow markings may be painted within these residential areas designating the bike route.

In accordance with Section 106 PA Stipulation VIII.A, the APE for the Project was established in consultation with Lisa Machado, Caltrans PQS: PI-Historical Archaeology and Co-PI-Prehistoric Archaeology, and Ross Foon, Project Local Assistance Engineer.

2.0 LITERATURE REVIEW

The purpose of archival research is to create an understanding of work that has occurred in the area previously, the types of cultural resources present in the area, and to build a historic context. Historic contexts are those patterns or trends in history by which a specific occurrence, property, or site is understood and its meaning (and ultimately its significance) within history is made clear. Prior to conducting field inventory activities, NCE conducted sufficient archival research to both inform expectations in the field and to develop historic contexts necessary for subsequent resource evaluations. The archival research was conducted through the North Central Information Center (NCIC), USFS Lake Tahoe Basin Management Unit (LTBMU), various historic maps (e.g., General Land Office [GLO] plat maps, county and state maps), and historic aerial imagery. Emphasis was placed on the identification of previous archaeological inventories and sites within a quarter mile of the proposed APE. This search area is referred to as the archival study area.

NCIC search results (File Number ELD-18-105), received on December 12, 2018, and USFS search results, obtained on September 3, 2019, are located in **Appendix B**.

2.1 PREVIOUS INVENTORIES

The review indicated 15 previous archaeological inventories and four substantial environmental impact assessments have been conducted within the archival study area (**Table 1**). The majority of inventories were conducted 10 to 20 years prior to the Project and approximately one third were completed within the last decade. Most were conducted in advance of a proposed action. Review of these previous reports indicates the central portion of the archival study area was previously inventoried 16 and more years ago (Hardy 1986; Davis 1997; Lindström 2003). Previous inventories overlapping East and West San Bernardino Avenues within the archival study area were completed more recently in the last few years (Lindström 2016, 2017).

A substantial amount of archaeological work was done in advance of the Upper Truckee River Restoration and Golf Course Reconfiguration Project (AECOM 2010, 2011), located immediately north of the APE. The project involved realignment of river segments, substantial work along other segments of the existing channel, and reconfiguration of the golf course (abandonment of some existing fairways and greens, and the establishment of replacement fairways and greens). The project called for extensive construction activities immediately adjacent to the existing stream channel and within the adjacent floodplain.

Archaeological work conducted in advance of the Upper Truckee River Restoration and Golf Course Reconfiguration Project included an inventory (Shapiro et al. 2004) and sub-surface site evaluations. Sub-surface archaeological investigations (Jaffke 2006) were limited to locations where surface manifestations were present (lithic scatters, bedrock mortars, etc.). There is no evidence that exploratory sub-surface investigations were conducted in stream bank or floodplain locations not previously identified as archaeological sites. Another significant archaeological review by the Tahoe Resource Conservancy District (2003), with discussions by Susan Lindström (pages III-110 through III-191), also do not identify pre-construction sub-surface testing as a compulsory mitigation measure along the Upper Truckee River channel.

Table 1. Previous Inventories within 0.25 Miles of the APE

Report Number	Title	Author(s)	Year
006633	Cultural Resources Survey, Inventory, and Site Evaluations: Washoe Meadows State Park, El Dorado County, California	Shapiro, Lisa A, Robert Jackson, Trish Fernandez, Susan Lindström, William Bloomer, and Penny Rucks	2004
007213	Cultural Reconnaissance Report for Re-Location of CA-ELD-24 & CA-ELD-25. (CRR #05-19-244)	Davis, Herschel D.	1990
007216	Lake Tahoe Basin Management Unit Heritage Resource Report -----URBAN FRINGE MANAGEMENTPROJECT----- (California Portion)	Dexter, Sean David	1995
007578	Lands Department Urban Lot Management Project	Davis, Herschel	1997
008627	Cultural Resource Report, Angora Management Area	Gay L. Berrien	1991
009378	Hersh's Projects; Cherry's Orchard	Herschel Davis	1994
009406	Cultural Resources Report for Individual Parcels Acquired Under Public Law 96-586 Lake Tahoe Basin Management Unit	Herschel Davis	1993
009424	Upper Truckee Erosion Control Project	Kathy Hardy	1986
009429	Upper Truckee River Reclamation Project Upper Reach, Planning and Design Heritage Resource Study Phase 1	Susan Lindström	2003
010277	Archaeological Survey Report for Magnet Elementary School Fuels Reduction	Susie Kaiser	2009
011878	South Tahoe Public Utility District Fire Hydrant Service Expansion Project Cultural Resource Inventory	Susan Lindström	2015
012188	South Tahoe Public Utility District Water Meter Installations Project Cultural Resource Inventory	Susan Lindström	2016
012424	Heritage Resource Inventory Report, Meyers Erosion Control Project-Expanded Area, El Dorado County, California (JN 95179)	Jason Drew, Dave Rios, and Jeremy Hall	2015
012553	South Tahoe Public Utility District Fire Hydrant Service Expansion Project Cultural Resource Inventory Addendum 3	Susan Lindström	2017
012561	South Tahoe Public Utility District Fire Hydrant Service Expansion Project Cultural Resource Inventory Addendum	Susan Lindström	2016
Not listed	Upper Truckee River Restoration and Golf Course Reconfiguration Project: Volume III, Appendices. Environmental Impact Report-Environmental Impact Statement.	AECOM	2010
Not listed	Upper Truckee River Restoration and Golf Course Reconfiguration Project: Volume IV, Final with Responses to Comments. Environmental Impact Report-Environmental Impact Statement.	AECOM	2011
Not listed	Phase II Archaeological Field Testing Report and Evaluation for Four Prehistoric Sites: CAELD-2152, CA-ELD-2157, CA-ELD-2158, CA-ELD-2160, Washoe Meadows State Park, El Dorado County, California.	Jaffke, D.	2006

Report Number	Title	Author(s)	Year
Not listed	Final Report, Upper Truckee River Reclamation Project Environmental Assessment, Feasibility Report and Conceptual Plans.	Tahoe Resource Conservancy District	2003

2.2 PREVIOUSLY RECORDED RESOURCES

Research indicates four archaeological resources have been recorded within the archival study area (**Table 2**). No previously recorded sites are located within the APE. The majority of recorded cultural resources are prehistoric sites recorded over 15 years ago. Site records indicate the historic ditch site was highly deteriorated and the prehistoric sites were either impacted by logging and recreational use or artifact scavenging. Site P-09-004506, a bedrock milling station and lithic scatter site located immediately south of the APE, was described as having a cultural deposit, buried approximately 14 cm (Davis 1994), however, more recent site recordings did not relocate evidence of a midden (Davis et al. 2007).

Table 2. Previously Recorded Resources within 0.25 Miles of the APE

Site Number	Age	Description	Last Recorded	NRHP Status	Proximity to APE
P-09-000644	Historic	Water conveyance system	2008	Unevaluated	Outside
P-09-003285	Prehistoric	Lithic scatter	2003	Unevaluated	Outside
P-09-003286	Prehistoric	Lithic scatter	2003	Unevaluated	Outside
P-09-004506	Prehistoric	Lithic scatter, bedrock milling feature, and midden	2010	Unevaluated	Outside

2.3 OTHER REFERENCES CONSULTED

2.3.1 Maps and Aerial Imagery

The historic maps and aerial imagery reviewed as part of the archival research effort did not show historic roads or other features over 50 years old. The 1866 GLO plat map for Township 12 North, Range 18 East shows a river confluence in a similar location to where a creek tributary connects with the Upper Truckee River today. Examination of the 1955 Echo Lake, California USGS 15-minute topographic map and later editions (1956, 1959, and 1967) reflect the same confluence as the 1866 GLO plat map and an unimproved dirt road on the east side of the river. This road may have been used for early travel or logging activities. No trace of the road was found during earlier archaeological inventories of the area and urban development presently covers that portion of the landscape.

The 1955 Echo Lake, California USGS 15-minute topographic map 1971 revision indicates West and East San Bernardino Avenues connected across a narrow, shallow, and potentially filled Upper Truckee River. The map shows current Meyers neighborhood roads and the addition of Lake Baron (described below). However, there are more neighborhood roads depicted in the map than shown in modern topographic maps, which may be indicative of changes in city plans or land use. The road shown on the earlier maps within the archival study area is no longer depicted on the 1955 topographic map.

Review of historic aerials between 1940 and 1969 (NETR 2019; Google Earth 2019) show the archival study area was an open glacial valley dominated by the Upper Truckee River's braided stream system. Between 1940 and 1953, a two-track road appears in the same alignment as those depicted on earlier historic maps. By 1969, development to the east of the river was established including the construction of Lake Baron, the elementary school, paved residential streets and a few homes. West of the river contained the beginnings of permanent

neighborhood roadways leading off US 50. East and West San Bernardino Avenues appear to connect through the river most likely when the river was at low flow. Aerial imagery examined from 1987 (Google Earth 2019) shows the tennis courts at Tahoe Paradise Park were built near Lake Baron. There was a narrower river crossing and road systems where they were not paved. This indicates the connection between East and West San Bernardino Avenues and other potential residential streets nearby were being used less frequently. Imagery from 1992 reflects the current wide river and partially abandoned dirt roads present today.

2.3.2 Personal Communication

In 1979, West and East San Bernardino Avenues were connected by the present dirt road and vehicles were able to ford the Upper Truckee River (Personal Communication, Bill Cherry, local property owner, October 2019). By the early to mid-1980s, the dirt road was blocked off from through traffic, separating San Bernardino Avenue into the current east and west roads.

3.0 NATIVE AMERICAN CONSULTATION

In accordance with Assembly Bill 52 (AB-52) as identified in the PRC Section 21080.3.1(b)(2) of CEQA and Section 106 of NHPA, Native American tribes (tribes) identified by the Native American Heritage Commission (NAHC), must be invited to consult on projects.

Native American correspondence was initiated by NCE with a letter and attached maps to the NAHC on November 20, 2018. The letter requested a record search of their Sacred Lands File (SLF) and a contact list for regional tribes that may have knowledge of cultural or tribal resources within or immediately adjacent to the APE. A response was received from the NAHC on December 5, 2018, which indicated negative SLF results within the APE. Inquiry letters were mailed on County letterhead to the tribes identified by the NAHC (**Table 3**) on January 3, 2019.

Table 3. Tribal Representatives Identified by the NAHC

Representative	Title	Affiliation
Pamela Cubbler	Treasurer	Colfax-Todds Valley Consolidated Tribe
Clyde Prout	Chairman	Colfax-Todds Valley Consolidated Tribe
Sara Dutschke Setchwaelo	Chairperson	Ione Band of Miwok Indians
Cosme A. Valdez	Chairperson	Nashville Enterprise Miwok-Maidu-Nishinam Tribe
Regina Cuellar	Chairperson	Shingle Springs Band of Miwok Indians
Grayson Coney	Cultural Director	Tsi Akim Maidu
Don Ryberg	Chairperson	Tsi Akim Maidu
Gene Whitehouse	Chairperson	United Auburn Indian Community of the Auburn Rancheria
Darrel Cruz	Cult Res Dept. THPO	Washoe Tribe of Nevada and California

Receipt confirmation of the letters was received by seven of the tribes identified by the NAHC. Letters were not claimed by Grayson Coney and Don Ryberg of the Tsi Akim Maidu Tribe. Follow-up phone calls were made to all tribes listed on April 3, 2019.

As of May 3, 2019, three of the identified Native American tribes have replied to NCE's inquiry letters. The United Auburn Indian Community (UAIC) requested further Project information and the NCIC records search results to determine the needs of further consultation. The Tsi Akim Maidu has deferred to the Washoe Tribe of Nevada and California for any additional follow-up or request to monitor the Project. The Washoe Tribe's initial response stated there is concern for adverse impacts to archaeological resources in the APE. Should any cultural resources be discovered during the intensive survey or in the event inadvertent cultural resources are discovered as a result of Project activities, the Washoe Tribe and UAIC requested that they be informed of findings.

El Dorado County contacted the Washoe Tribe and the UAIC by telephone on August 22, 2019 and provided an electronic copy of the draft ASR to each tribe via email. The Washoe Tribe responded on August 22, 2019, stating are not aware of cultural resources within the Project area that may be affected by the proposed Project. The tribe did not have concerns about the Project affecting site P-09-004506. The Washoe Tribe requested color copies of selected figures and site forms and requested to be notified should inadvertent discoveries be made during construction efforts. The County responded to the Washoe Tribe's comments on September 20,

2019 acknowledging their request to be informed of inadvertent discoveries and unfortunately all site forms and associated figures received from NCIC are in black and white.

The UAIC responded by email on August 27, 2019, expressing concern that the extent of the inventory did not include P-09-004506 and, therefore, did not adequately determine the site's extent and whether it would be impacted by the Project. The UAIC requested their correspondence be made a part of the administrative record.

The County provided supplemental information to the UAIC regarding the inventory effort on September 16, 2019. The letter acknowledged that site P-09-004506 is immediately south of the APE and that the site record suggests it could extend north to and beyond West San Bernardino Avenue. The goal of the survey conducted on June 13, 2019 was to relocate the site and understand its surface manifestation and proximity to the proposed Project. It was noted that West San Bernardino Avenue's ROW is located downslope from the moraine on which the site sits, and the APE offered clear surface visibility for the survey. Inventory activities conducted in the APE did not result in the identification of artifacts or features associated with site P-09-004506. Furthermore, the survey supported the site form stating that construction of West San Bernardino Avenue and nearby residential development likely removed any evidence of the site that may have existed within the ROW.

The County letter described proposed Project elements along West San Bernardino Avenue as being limited to the placement of roadside signs in the previously disturbed ROW and painting bike route pavement markings called sharrows on the existing roadway surface. No excavation or ground disturbance would occur along West San Bernardino Avenue as a part of the proposed Project. The letter concluded that the County, in consultation with the USFS, recommend the proposed Project would not have the potential to impact any portion of site P-09-4506 that may exist under or near the present roadway. Furthermore, documenting a broader cultural district or cultural landscape was beyond the scope of the Project and was not required by CEQA or NEPA. As a result, the County could not justify performing work outside the APE as a part of this Project.

In an email dated September 19, 2019, the UAIC thanked the County for the letter clarifying the identification efforts of site P-09-004506. The UAIC suggested the clarifying language provided in the letter be incorporated into the ASR as the ASR did not mention survey efforts to ascertain if the site extended into the APE. No photographs of the area where the site may extend into the APE were provided, nor was there any indication in the ASR that an intensive survey was conducted between the site and APE. Also, the maps provided in the ASR do not show that the site was surveyed. The UAIC stated that disturbance of a site does not necessarily reduce its potential as a historic property and that inventory details are critical in determining if the site was adequately identified in relationship to the Project. The UAIC reiterated that the survey coverage maps, results of the survey, and County letter details should be included in the ASR. That information will determine if the site extends into the APE and the draft ASR provided was incomplete.

The edits suggested by UAIC have been addressed within the present ASR. The ASR was sent back to the UAIC for review on October 31, 2019. The UAIC response on October 31, 2019 and expressed thanks for providing them updated ASR. They reviewed the report and acknowledged the effort to identify site P-09-004506 and if the site extended into the APE. The UAIC stated that their concerns and comments were addressed in the updated ASR and that they have no further issues or concerns that the Project may impact site P-09-004506 or known cultural resources.

The final ASR will be sent to the Washoe Tribe and UAIC for their records. Higher quality copies of the original black and white site photos were obtained during the archival research at the USFS LTBMU on September 3, 2019 and are located in **Appendix B**. Color photos taken during the present inventory on June 13, 2019 and October 24, 2019 are located in **Appendix E**.

Consultation-related material, including a table summary of correspondence, NAHC letters and responses, an example of each tribal consultation letter mailed to NAHC identified tribes, certified mail receipts, and further documentation of Native American consultation are located in **Appendix C**.

4.0 OTHER INTERESTED PARTY COORDINATION

4.1 U.S. FOREST SERVICE

Acting Heritage Program Manager, Miranda Gavalis, was consulted regarding the location of cultural resource sites in proximity to the proposed Project on August 22, 2019 and September 3, 2019. Site P-09-004506 was discussed and it was recommended that the site would not be impacted based on the site location and type of improvements to take place in proximity to it (e.g., signs in previously disturbed road shoulders and possible sharrow markings on existing paved roads) (Personal Communication, Miranda Gavalis, Acting Heritage Program Manager, August and September 2019). No additional identification or evaluation activities were warranted.

4.2 PUBLIC OUTREACH

The County held a public outreach meeting on December 5, 2018 at the Tahoe Paradise Park, Club House Facility, South Lake Tahoe. The meeting was used to introduce and provide information on the proposed Project. The informational flyer and presentation is located in **Appendix D**.

5.0 ENVIRONMENTAL CONTEXT

5.1 CURRENT PHYSICAL SETTING

The APE straddles the Upper Truckee River and is bordered by the North Upper Truckee Road on the west, Washoe Meadows State Parks on the north, US 50 on the south and Apache Avenue on the east. Topography in the area consists of glacial moraines and previous floodplain and channel activity. The Upper Truckee River channel at high flow is approximately 80 feet wide and the active floodplain is approximately 50-300 feet wide. The APE is bounded by low floodplain terraces and high glacial outwash terraces and delta deposits (Walck pers comm 2009; SH&G 2004: II-2).

The APE generally slopes from the west to the east, with the west at an elevation of 6,400 feet and the east at 6,320 feet. West San Bernardino Avenue slopes gently downwards until levelling out approximately 400 feet into the dirt road. The elevation is fairly level from this point eastward with a slight dip in elevation centrally near the river. The area has been substantially impacted by previous large-scale natural flooding events and meandering stream activity. Further impacts over the last 150 years included logging, grazing, residential development, utility construction, and highway construction.

5.2 FLORA AND FAUNA

Vegetation types found in and/or adjacent to the APE are typical of those found in the Lake Tahoe Basin. The APE is composed mainly of Jeffrey pine forest and pockets of the *Artemisia tridentata* Shrubland Alliance and perennial grasslands fragmented by urban land.

The Jeffrey pine alliance can be found in Lake Tahoe Basin up to an elevation of about 7,300 feet (USDA 2008). This alliance grows well on raised stream benches, all slopes and aspects, ridges, and plateaus. Soils are commonly infertile and shallow. This forest is tall, open, and dominated by Jeffrey pine (*Pinus jeffreyi*) with a sparse understory of chaparral or sagebrush shrubs and young trees. The understory may include white fir (*Abies concolor*), greenleaf manzanita (*Arctostaphylos patula*), mountain whitethorn (*Ceanothus cordulatus*), wax currant (*Ribes cereum*), and mountain sagebrush (*Artemisia tridentata* ssp. *vaseyana*). Lodgepole pine (*Pinus contorta* ssp. *murrayana*) can be found in areas that collect more moisture (Holland 1986).

Common sage brush (*Artemisia tridentata*) is dominant or co-dominant in the shrub canopy with various species including black sage brush (*Artemisia nova*), green rabbitbrush (*Chrysothamnus viscidiflorus*), antelope bitterbrush (*Purshia tridentata*), desert gooseberry (*Ribes velutinum*), and gray horsebrush (*Tetradymia canescens*). Perennial grasses include bunchgrasses introduced from Eurasia such as desert, tall, and intermediate wheatgrasses (*Agropyron desertorum*, *Elytrigia pontica*, *Elytrigia intermedia*). These are intermixed with northern California grasses that include tall fescue (*Festuca arundinacea*), clover (*Trifolium* spp.), needlegrass (*Achnatherum* spp.), squirreltail (*Elymus elymoides*), rock cress (*Arabis* spp.), monardella (*Monardella* spp.), buckwheat (*Eriogonum* spp.), cheatgrass (*Bromus tectorum*). Mules-ears (*Wyethia mollis*) are also typically associated with these grasslands.

East and west portions of the APE represent a typical residential environment found within the Lake Tahoe Basin with road shoulders colonized by plant species that tolerate disturbed

conditions. Common species encountered in disturbed areas included white goosefoot and prostrate knotweed.

Black bear occur throughout habitat types found within the APE. Mule deer are known to occur in the Jeffrey pine habitat located within and adjacent to the APE. Wildlife species known to occupy undeveloped Jeffrey Pine habitats have adapted to the urban/interface areas. Some of those include the brown creeper, dark-eyed junco, mountain chickadee, pygmy nuthatch, red-breasted nuthatch, Douglas' squirrel, and chipmunks. Numerous rodent species reside in the meadow and provide a prey base for wildlife species including the coyote. There is a low potential for special status species to be present in the APE, however they might occur due to existing suitable habitat. These include the willow flycatcher, California spotted owl, Sierra Nevada mountain beaver, American badger, Sierra Nevada snowshoe hare, fisher, and Sierra Nevada red fox.

Many of these plant and animal species were of economic importance to the prehistoric and historic inhabitants of the area. However, it is doubtful that modern plant and animal communities closely resemble conditions that existed prior to the onset of historic activities such as logging, road construction, and residential development.

5.3 GEOLOGIC AND GEOGRAPHIC SETTING

Information on local geology was derived from Bonham (1969), Stewart (1980), Fiero (1986), and Saucedo (2005). The Sierra batholith was formed during the late Jurassic and early Cretaceous periods due to the collision of tectonic plates. Materials from the subducting oceanic plate melted as it moved under the continental margin, forming volcanic or plutonic masses that slowly worked their way toward the surface. Intrusions and compressions caused a composite plutonic mass to form, that was some 75 miles wide running the entire length of California. The continental margin swelled upward, and large amounts of overlying rock were removed by erosion. In time, the uplifted roof of the batholith was exposed and subjected to erosion.

The Tahoe Basin is an intermountain basin formed by faulting within the Sierra batholith. In the Lake Tahoe Basin and nearby areas, major landforms developed due to faulting, warping, or a combination of both processes. Lake Tahoe occupies a down-dropped block bordered by steeply dipping faults. The major north-south fault zone which separates the eastern edge of the Sierra Nevada Mountains from the sequence of parallel fault block mountains of Nevada and Utah is located about six miles east of the Lake Tahoe Basin. The east front of the Carson Range is a large fault scarp more than 4,000 feet high. Faults along the lake margins have not been delineated in detail, but the presence of steep, near vertical drop-off areas along the shoreline clearly suggest that faults are present. Numerous other north and northeast-trending faults have been identified and are associated predominantly with Basin and Range tectonics and the emplacement of intrusive igneous rocks. Numerous fault lines are depicted in the vicinity of the APE and most are roughly north-south trending.

Pleistocene glaciation played a major role in shaping the landscape visible today. Birkeland (1963) recognized four glacial episodes, evidence of which is common in most portions of the basin. Moraines and outwash terraces formed along the edges of glacial lobes as they advanced away from the mountains. Periods of higher lake water levels produced delta deposits upstream in the Upper Truckee River (SH&G 2004: II-2). During these periods of glaciation, older moraines were obliterated by younger moraines which form the current APE's topography (Bach et al. 1993).

The west half of the APE is comprised of Pleistocene age glacial till deposits preserved as large moraines with rounded and broad crests (USGS 2005). The east half is comprised of Pliocene to Holocene alluvium, delta deposits, and terrace deposits. The alluvium is a very poorly sorted, sandy small pebble gravel that was deposited on an erosion surface cut on granodiorite (County of El Dorado 2018). The APE's runoff flows into lacustrine and floodplain deposits bordering the Upper Truckee River.

5.3.1 Soils

Soils found within the APE fall within four categories as defined by the Natural Resource Conservation Service (NRCS 2007). Celio loamy coarse sand (Map Unit category 7431) is a level to gently sloped soil that makes up over 60 percent of the survey area. This soil covers the entire east half of the APE from the bank of the Upper Truckee River extending past Apache Avenue. It also includes a portion in the west half of the Project between the river and Cholula Street. It's commonly found in Tahoe Basin watersheds, wildlife habitats, recreation areas, and urban development. Typical vegetation on this soil consists of Lodgepole pine and western juniper woodland with mixed grasses and forbs in the understory.

Meeks Gravelly Loamy Coarse Sand (Map Unit category 7482) is a gently to strongly sloped soil that makes up less than 30 percent of the survey area (NRCS 2007). This soil covers the west half of the APE from North Upper Truckee Road to just past Cholula Street. It's commonly found in Tahoe Basin wildlife habitats, recreation areas, and urban development. Typical vegetation on this soil consists of White fir and Jeffrey pine forest with scattered whitethorn ceanothus and creeping snowberry in the understory.

Tahoe Complex (Map Unit category 7042) is a level to gently sloped soil that makes up over 5 percent of the survey area (NRCS 2007). This soil covers the central portion of the APE surrounding the Upper Truckee River. It's commonly found in riparian corridors. Typical vegetation on this soil consists of Patches of Lemmon's willow intermixed with scattered forbs and grasses.

Pits and Dumps (Map Unit category 7031) is not classified as a true soil type and is considered areas of disturbed rubble lands (e.g. rock quarries), sand and gravel pits, and refuse dumps (USDA 1974; Ascent Environmental, Inc. 2016). This "soil" makes up less than 1 percent of the survey area (NRCS 2007) near Lake Baron and the Tahoe Paradise Resort. These areas vary in drainage, permeability, runoff, erosion hazard, and available water capacity and can typically be found in urban areas (USDA 1974; Ascent Environmental, Inc. 2016).

A geotechnical investigation was conducted in May 2019 by Corestone Engineering, Inc. Borehole exploration took place entirely within the central section of the APE that contains the existing compact dirt road. The geotechnical results found almost exclusively granular sandy soils (Corestone Engineering, Inc. 2019) that corresponds with the mapped location and description of Celio loamy coarse sand. Thin layers of loose sandy soils were recorded within the mapped location of the Tahoe Complex and estimated locations of the bridge footing foundations.

Table 4 outlines additional details for each of the NRCS soil types.

Table 4. Soils within the APE

Soil Name	Slope Range	Landform	Drainage Class	Parent Material	% Coverage
Celio Loamy Coarse Sand	0-5%	Outwash terraces	Poorly drained	Alluvium and/or outwash	66.9%
Meeks Gravelly Loamy Coarse Sand	5-15%	Moraines	Excessively drained	Granodiorite outwash and/or till	27.2%
Tahoe Complex	0-5%	Riparian corridors, floodplains, and valley flats	Poorly drained	Granitic and volcanic alluvium	5.6%
Pits and Dumps	-	Disturbed areas	-	-	0.3%

5.3.2 Hydrologic Transformations

While the APE is located within a wide valley floor, the Upper Truckee River channel alignment is largely confined by glacial outwash terrace and delta deposits. The channel pattern has changed dramatically over time (State Parks, Reclamation, and TRPA 2010). Glacial retreats leaving exposed, unvegetated slide slopes and valley floors would have increased sediment loads and supported a braided channel pattern (River Run Consulting 2006: 12). As vegetation colonized the upper watershed hillslopes and outwash deposits, lower sedimentation generally produced single-thread, meandering stream channel patterns. However, some areas of the Upper Truckee River underlain by coarse outwash deposits and confined by moraines continued to have a braided channel form.

Between 1860 and 1890, the Comstock mining boom brought substantial changes to the watershed (State Parks, Reclamation, and TRPA 2010). Clearcut logging practices and primitive log transport methods caused soil compaction, soil erosion, and increased runoff into the river. The Upper Truckee River channel was straightened to move logs downriver and temporary splash dams were constructed to store logs (SH&G 2004: II-21). Further, road, railroad, and bridge development throughout the watershed involved filling floodplains to limit flow capacity and allow river crossing (SH&G 2004: II-19). Localized constrictions caused higher velocities and channel incision around the bridge crossings.

Channel straightening trends in the area continued through the mid-1950s to protect grazing operations and accommodate roadway construction (SH&G 2004: II-151). Floodplain meadows were used as pasturelands in the early 1900s which caused relatively high sedimentation to the Upper Truckee River (River Run Consulting 2006: 18). Observation of the nearby Angora Creek channel in aerial photographs from 1940 and 1952 indicate a modified channel near what is presently the Lake Tahoe Golf Course and Washoe Meadows State Park (State Parks, Reclamation, and TRPA 2010). The channel was straightened and possibly deepened to control flooding what used to be a dairy farm.

Swanson Hydrology and Geomorphology (SH&G) mapped the estimated stream channel alignment of the Upper Truckee River pre-1940 to compare channel changes before and after human impacts. Using visible meander scars in a 1940 aerial image and 2003 LiDAR, a representation of the possible maximum channel length and sinuosity was created (SH&G 2004: II-14). While it is unlikely all the relict meanders were active concurrently, the general trend depicts a decrease in channel length and straightening over the historic era. Comparison of the pre-1940 maximum sinuous channel, the 1940s channel alignment, and the stream channel today, suggest past episodic channel migration in the APE.

5.3.3 Channel Evolution and Archaeology

The location of the APE would have been, and still is a highly desirable location for human habitation, as evidenced by modern urban development. Distance to water, slope, and distance to confluences represent frequently cited clues related to prehistoric site locations (Meyer 2013). These features are represented within or adjacent to the APE. The width of the floodplain created from previous large-scale flood events presents a greater likelihood that archaeological material could be stored in or on the alluvium (Gladfelter 2001). However, the localized braided channel patterns of the meandering river and associated coarse loads from the area's geology has almost certainly reworked potential archaeological evidence of use or occupation (Gladfelter 2001; Best and Bristow 1993) if not erased such evidence.

Prehistoric occupation and utilization of floodplain and channel systems vary depending on type (Brown 1997: 37-39). More stable floodplain systems are typically found with meandering streams. Possible occupation is more attractive in meandering stream environments when compared to very dynamic unstable floodplains such as braided streams. Optimal settlement locations include the lowest morphological terrace edge, island, or natural levee in the valley and not within meadow areas having semi-permanent high-water tables (Brown 1997: 37-39; Goldberg and Macphail 2006: 89-90). This enables a proximity to a major food source, ritual significance, or ideal strategic location.

However, stability of any location on the floodplain is limited and largely prevents settlement (Brown 1997: 37-39). Prehistoric habitation sites can be destroyed by meandering migration, episodic flooding, and catastrophic flooding. Areas underlain with impermeable rocks and soils, such as the APE's Tahoe complex, will produce higher and earlier flood peaks than areas underlain by highly permeable rocks and soils receiving the same rainfall. Mountainous environments in particular can have somewhat frequent catastrophic flooding events (Brown 1997: 289-291). Such events would prevent occupation close to a channel and floodplain, making higher ground more likely for permanent settlement locations.

Various sources specify the destructive nature of water to archaeological sites (Best and Bristow 1993; Brown 1997: 37-39; Gladfelter 2001; Kimball and Babcock 2002; DOI and CA 2004; Goldberg and Macphail 2006: 89-90; Hall 2015). Similar to suitability of prehistoric settlement locations, sites vary in preservation based on channel patterns. Low energy floodplain deposits are more likely to preserve in-situ archaeological material compared to high energy gravel bars within an active channel. The rapid shift in water discharge from winter snow melt mixing with spring rainfall and the coarse sediment in the Sierra Nevada mountains, causes localized areas of braided stream systems within the Upper Truckee River. Mid channel bars created by deposited coarse sediments widen the channel in areas as water gets directed around them (Boggs 2001). The likelihood of finding intact archaeological sites close to such channels is low.

If a site is not buried quickly during flooding, submergence and high-water velocity can destroy the primary context in which sites occur by:

- Channel migration reworking or erasing surviving floodplain sites;
- Low energy sedimentation burying areas and reducing site visibility;
- Moving sites and/or artifacts within a context or to a foreign setting;
- Creating false contexts from soil deposition;
- Soil erosion leading to collapse in strata and mixing different time periods;
- Site and artifact destruction.

Flood events along river channels that are destructive to archaeological sites are evident within the Tahoe Basin. Site P-29-00316, located along the Truckee River near Truckee, CA, is an example of site alteration from a 1997 flood (Kimball and Babcock 2002; Hall 2015). It was originally recorded in 1989 and again in 1991 as an extensive multi-component site containing historic debris, features, and a fairly disperse lithic scatter with tools. However, after the 1997 flooding within the region, the site boundary shrunk, and many prehistoric components were not relocated in the later 2002 and 2015 site updates. For the 2002 update, a series of eight auger holes and one shovel probe were conducted to determine subsurface cultural deposition. Results indicated a shallow 15 cm cultural deposit demonstrating site alteration was likely derived from the 1997 flooding event.

Human actions such as deforestation, channel straightening (Brookes 1988) and urbanization (Wolman 1967) can increase flood velocity and discharge, reduce lag times, and affect sediment loads (Brown 1997: 37-39). These areas with low rates of sedimentation (e.g., high energy flows) are also not likely to preserve sedimentary structures due to bioturbation.

6.0 HISTORIC CONTEXT

This section provides a brief historic context for the immediate Project-related APE and a slightly more expansive archival study area. Summaries of the prehistoric, ethnographic, and historic periods were compiled by Zeier (2012) and reiterated here. This context is based on readily available published historic and archaeological sources.

6.1 PREHISTORIC OVERVIEW

Elston (1982, 1986) and Lindström et al. (2000) provide recent summaries of western Great Basin and eastern Sierra prehistory. These studies focus on adaptive strategies consisting of technological, subsistence, settlement, and ideological elements that were expressed over broad regions. Four such strategies are recognized for the Western Great Basin, including eastern Sierra basins such as the Lake Tahoe Basin. Those strategies include the Pre-Archaic (prior to 7,000 years before present), the Early Archaic (4000 to 7000 B.P.), the Middle Archaic (1500 to 4000 B.P.), and the Late Archaic (time of historic contact to 1500 B.P.).

The Pre-Archaic strategy prevailed from about 7000 to 11,500 B.P., a period marked by cool, moist conditions which fostered an abundance of surface waters. Subsistence revolved around lakeshore-marsh resources and the taking of large game; the use of processed seeds and nuts was not prevalent. Population density was quite low, and groups were highly mobile. Originally thought to represent an adaptation to pluvial lakeshore environments, Pre-Archaic sites have increasingly been recognized in a variety of riverine and upland settings. Environmental conditions changed gradually toward the end of the Pre-Archaic period; temperatures increased, moisture patterns changed, and the amount of available surface water decreased. Eventually, these changes caused a shift in adaptive strategy. Early Archaic patterns are markedly different from those of the Pre-Archaic period. Seed processing tools make their first appearance, indicating that the resource base had become more diversified. Hunting remained a prevalent activity. The variety of site types increases during this period, suggesting again the diversity of the resource procurement strategy. Initially, the population density was less than during the Pre-Archaic, but gradually increased.

Within the Tahoe Basin, Sierran glaciers retreated between 8000 and 9000 B.P. making it possible for people to occupy the area. Pre-Archaic sites have been identified along the Truckee River. Early Archaic sites have been recorded near Spooner Lake and in other locations within the Lake Tahoe Basin. These data suggest only a limited use of the Sierra Nevada during early times. Lindström et al. (2000) suggests that during Pre-Archaic and Early Archaic times, the level of Lake Tahoe may have been considerably lower than at present; upper reaches of the Truckee River may have been dry for centuries at a time. If this was indeed the case, Pre-Archaic and Early Archaic sites would have been located adjacent to the lake then present but were subsequently submerged as the lake level increased.

At the onset of the Middle Archaic, about 4000 B.P., environmental conditions again changed. Increases in effective precipitation caused the expansion of resources associated with lakes and marshes. For example, Lake Tahoe presumably returned to its current configuration. Prehistoric populations increased, and pronounced cultural elaboration occurred, as evidenced by an abundance of textiles and other perishables, and more elaborate houses. Subsistence practices continued to emphasize large game hunting, but the use of seed expanded. Also, the use of upland resources increased notably. These trends are apparent in the archaeology of the Lake

Tahoe Basin and the Sierra Nevada in general. The local manifestation of this adaptive strategy is the Martis Complex.

The transition from the Middle to the Late Archaic is marked by changes in technology, subsistence patterns, and settlement. Technologically, the Late Archaic saw the introduction of the bow and arrow, a diversification in ground stone implements, and a greater emphasis on the use of small flake tools. Subsistence and settlement changes appear to reflect increased local and regional population. This prompted an intensification and diversification in subsistence practices not noted previously. Low-ranked resources seldom used during earlier periods were added to the diet. The use of pinyon became pronounced during this period. The Kings Beach Complex is the local manifestation of this adaptive strategy. Sites associated with this complex are common in the basin, especially since the Late Archaic represents populations ancestral to the present-day Washoe.

6.2 ETHNOGRAPHIC OVERVIEW

As of the mid-1800s, the Washoe inhabited the region of the APE. A Hokan-speaking hunting and gathering group, the Washoe inhabited the chain of valleys along the eastern slope of the Sierra Nevada, from Honey Lake to Antelope Valley. The Pine Nut Mountains and the Virginia Range formed the eastern boundary of Washoe territory, while the western boundary extended several miles beyond the Sierra crest. Much has been written about Washoe land-use in the Tahoe Basin and their use of the region's resources. Lake Tahoe is the center of the Washoe world, both geographically and socially. Legendary and mythological associations to places within the basin are common. Ethnographic data on the Washoe are contained in d'Azevedo (1956, 1963, and 1986), Barrett (1917), Dangberg (1968), Downs (1966), Fowler et al. (1981), Freed and Freed (1963), Lowie (1939), Nevers (1976), Price (1962, 1980), and Siskin (1941).

While they were an informal and flexible political collectivity, Washoe ethnography hints at a level of technological specialization and social complexity for Washoe groups uncharacteristic of their neighbors in the Great Basin. Semi-sedentism and higher population densities, concepts of private property, and communal labor and ownership are reported and may have developed in conjunction with their residential and subsistence resource stability.

There was a tendency for Washoe groups to move from lower to higher elevations during the summers and then return to lower elevations for the remainder of the year (Downs 1966). With the coming of spring, small bands or individual families left their winter base camps to take advantage of ripening plant foods in low-lying valleys. As soon as travel became possible in the spring, several, but not all group members, began leaving winter villages for the lake. White fish and early plants sustained these early arrivals. Extended kin groups returned to established camps located along streams from which they fished, harvest plants, and hunted game. Winter camps were not abandoned. Families at the lake would walk back and forth several times over the summer, bringing fish and other provisions to those that had stayed behind.

By early June, many Washoe were encamped around the shores of Lake Tahoe. Camps of five or six windbreaks (gadu), each housing a family, appeared adjacent to the lake's tributaries. From these encampments, the Washoe took trout, sucker, and white fish that spawned in the streams. Stores of dried fish were developed for later use.

In the late summer and early fall, Washoe began leaving Lake Tahoe and dispersed in small groups to valleys east of the Sierra. Antelope and rabbit were hunted in early fall, both by individuals and in communal drives. Rabbits were dried for winter use. In late fall, collecting pine nuts and deer hunting were important activities along the eastern Sierra and the Pine Nut

Mountains to the east. With the coming of winter, Washoe families returned to their favored base camps at lower elevations where their stores of pine nuts, seeds, and dried meat sustained them.

This general seasonal round was not rigidly adhered to by all Washoe (d'Azevedo 1986). Some trekked to distant places for desired resources, while most circulated in the vicinity of their traditional habitation sites. They were not compelled to cover large expanses of land in their subsistence pursuits, a pattern common to other Great Basin groups. This was due to the large variety of predictable resources that were close at hand. Their relatively rich environment afforded the Washoe a degree of independence and may account for their long tenure in their known area of historic occupancy.

Washoe use of the Lake Tahoe Basin changed radically after the 1850s. The development of transportation corridors, intensive logging, recreational uses, and commercial fishing all affected the resource base on which the Washoe had depended. Traditional lifeways changed. With the decline or demise of their traditional food sources, the Washoe became increasingly dependent upon European resources and means of procurement. Many Washoe individuals and family groups retained links to their ancestral lands around Lake Tahoe by working for loggers, dairymen, fishermen, ranchers, and resort owners. These enterprises made extensive use of Indian labor and, in exchange, the Washoe were paid wages or were given food. Washoe men worked on roads and cut and hauled firewood and Christmas trees for ranchers and lumbermen. Women performed domestic chores and made baskets to sell to tourists. Over time, some Washoe developed close relationships with their employers.

6.3 HISTORIC OVERVIEW

Several general references are available that address the history of the Lake Tahoe Basin and the Comstock. Those used to develop the history that follows included Lord (1883), Knowles (1942), Galloway (1947), Myrick (1962), Scott (1957 and 1973), Goodwin (1971), Lindström and Hall (1998), and Shapiro et al. (2004). Historic themes determined most relevant to the current APE include Early Development and Transportation, Settlement and Agriculture, Logging, the Early Twentieth Century, and the Post War Years.

6.3.1 Early Development and Transportation

During his second expedition, explorer John C. Fremont and his party passed near Carson Pass and above the headwaters of the Upper Truckee River. On Valentine's Day in 1844 Fremont first sighted Lake Tahoe from Red Lake Peak.

For the next 15 years, Lake Tahoe was undisturbed by the great westward migration. This was because routes through the Lake Tahoe basin required a double crossing of mountains - over the Carson Range east of the Lake Tahoe basin and over the main Sierra crest to the west. With the discovery of gold in California in 1848, mining and community development created an instant demand for trans-Sierra freight routes across the Sierra Range. A system of roads soon became established linking eastern portions of the country to California. Major trails passed through the south end of the Lake Tahoe Basin and over Donner Summit to the north.

The APE is located near the southern route. Early in 1848, while searching for a more direct route over the central Sierra, John Calhoun "Cock-Eye" Johnson of Placerville encountered a large valley (Lake Valley) along the southern shore of Lake Tahoe. A main transportation corridor was established through here, first known as "Johnson's cut-off" and later called the "Placerville Road". This corridor connected California and the Comstock Lode area between the late 1850s and the early 1870s. As shown on the 1866 GLO plat map, the Placerville Road cut

across the mountain face from Johnson Pass, and then across the southern end of Lake Valley to Meyers. From Meyers, the road headed northeast along what is now Pioneer Trail. Today, much of the alignment of the Old Placerville Road through Lake Valley is part of US 50. A major variant of the Placerville Road saw heavy use during the late 1850s and early 1860s. After entering Lake Valley, this route turned south, extended up and over Luther Pass, and then down the Carson River to Carson Valley and on to the Comstock.

Development of the Meyers area began soon after the Placerville Road was opened. Martin Smith and his partner, Jim Muir, rebuilt the Martin Station, which had burnt in the summer of 1855. The new station consisted of several buildings, a corral, and a stable. In 1858, Muir sold his interest to George Douglass and in 1859, Smith and Douglass sold out to Ephraim "Yank" Clement. George Meyers, for whom the area is now known, bought Yank's Station from Clement in 1873. At that time, Clement moved his business from present-day Meyers eight miles north to Lake Tahoe (Scott 1957). The station house at Meyers was a two and a half story building with 13 rooms. Also present at the station were livery stables, corrals, a cooperage, a general store, saloons, barns, and outbuildings. Most of those structures were leveled by fire in 1938 (Scott 1973). A 1944 highway map shows a Forest Service ranger station, post office, meat market, hotel and store, garage, service station, warehouse, barn, blacksmith shop, and nine houses situated on both sides of the road.

The establishment of the Lincoln Highway in 1913-1914, the nation's first transcontinental auto road, ushered in the expanding state and national highway system. The southern route followed the segment of Highway 50/89 that traverses east of the APE. The Pioneer Trail was also designated as the Lincoln Highway for a short period of time between 1913-1914 and 1917. Beginning in 1911, portions of the Old Placerville Road were paved and became the Old Alpine State Highway, then subsequently renamed State Route 23. Eventually, portions of the route were subsumed by State Route 89.

In the early 1900s, a roadway was constructed along the west shore of Lake Tahoe connecting Tahoe City with the Old Placerville Road. The new road went north from Meyers along an old wagon road, crossed the Upper Truckee River, and extended through Tahoe Valley before reaching Camp Richardson and points north. This road was eventually designated as State Route 89. Construction of SR 89 occurred at a time when automobiles were making their first appearance in the Lake Tahoe Basin. Automobiles could travel at substantially higher speeds than earlier horse-drawn wagons and heavier, power-driven equipment was now available to assist in construction. As a result, SR 89 was constructed based on a design speed that required broader, more sweeping curves than the earlier trail. This resulted in a roadway that exhibited a greater level of engineering. To some extent the roadway still followed the lay of the land. By the late 1920s, SR 89 was a moderately engineered roadway that was paved to a typical width of 20 feet.

In 1944-46 plans were completed to reconstruct US 50 through the South Lake Tahoe area. The new route for US 50 did not make use of the Pioneer Trail corridor. Rather, it stayed closer to the Lake, connecting with SR 89 in Tahoe Valley at what is today known as the "Y". From there, the new US 50 extended south along the old SR 89 corridor. By the 1940s, the design speed was higher than had been used during development of SR 89. Some of the shorter radius curves once present along SR 89 were cut off or isolated when US 50 was constructed. The ROW had been obtained in 1937 and construction was completed by 1948. During this time, a new bridge was constructed across the Upper Truckee River near Sawmill Road which replaced the old SR 89 bridge located about 0.2 miles to the west.

6.3.2 Settlement and Agriculture

Martin Smith built a trading post in Upper Lake Valley in 1851. Several other cabins were constructed in 1853, after an article appeared in the Placerville newspaper saying that gold had been discovered in the area. In 1854, Asa Hawley settled in Lake Valley and established a trading post. He owned 160 acres immediately south of Martin Smith. Hawley built what he called "2nd Elkhorn House" some 1,000 feet south of the site where a wooden bridge would later span the Upper Truckee River (Scott 1957). The 1866 GLO plat map shows the Haley House as being located in the northwest quarter of Section 17, Township 11 North, Range 18 East, directly across from where Grass Lake Creek flows into the Upper Truckee River.

Carlo Celio, a native of Switzerland, was listed as a milkman in Lake Valley in 1866, although he allegedly did not settle in the valley until 1873 (Scott 1957, 1973). Celio was a dairyman in the Placerville area as early as the 1850s and evidently used Lake Valley for summer pasture. In 1873, Celio bought property from Charles Winstanley. Over the remainder of the century he continued to acquire property, eventually holding title to some 2,600 acres. Agricultural data show that 228 tons of hay was baled in Lake Valley during 1870, while 800 tons of hay was cut in 1880. Butter production in 1870 reached 100,600 pounds. Raising livestock and dairy cattle continued to be primary activities in Lake Valley through the middle of the twentieth century. The Whinstanley house and dairy are shown on the 1866 GLO plat map in the northeast quarter of Section 6, Township 11 North, Range 18 East. The same general location is noted as the Celio Ranch on the 1955 USGS quadrangle map.

Scott (1957) notes that Hiram Barton owned and ran a dairy ranch located in the meadow north of Yank's Station. This ranch was likely located in the area of Meyer's Lake Tahoe Golf Course. A dairy building dating to the 1910s to 1920s stood at the present maintenance yard for the golf course. This building, likely related to the later dairy operations of J. Chester Scott, was torn down for construction of the modern facility. Prior to its demolition, the building was recorded, but the documentation has yet to be submitted to the Information Center (Peak 1995:8).

6.3.3 Logging

Rich ore deposits were discovered in the Comstock area of western Nevada in 1859, causing the westward flow of emigrants to California to be reversed. With mining on the decline in California, news of the Comstock discovery caused a "rush to Washoe". Consequences of that rush were to have a profound effect on the Lake Tahoe Basin. Between 1875 and 1915, the Truckee River flowed above average height for the longest period in historical record (Lindström et al. 2002). This wet interval enabled logging and fluming activities throughout the Basin. Development of the Comstock Lode prompted the need for a variety of wood products. During the early 1860s, this need was met by small operations located within the Virginia Range and along the east front of the Sierra Range. By the mid-1860s, forests in the Tahoe Basin became the primary source of lumber and cordwood for the mines. Cutting began on the east side of the basin, continued to the north and south shores, and finally along the west shore. The timber harvest continued through 1897 when mine production waned, and the last major sawmill closed. By the end of the Comstock period, wood products totaling 600 million board feet of lumber and two million cords of firewood had been consumed. The harvest from the Tahoe and Truckee Basins was worth in excess of 80 million dollars.

Lindström and Hall (1998) provide a detailed discussion of logging in Lake Valley. The first lumber mill was constructed in 1860 as Robert Woodburn's water-powered sawmill. It was located about two miles northeast of Meyers on the Old Placerville Road (Pioneer Trail). Woodburn supplied lumber for many of the local hostelrys, barns, and stables that were built

along the Old Placerville Road. During those early years, Lake Valley was home to several dairy and hay operations that provisioned the hotels and stables with supplementary feed. During the late 1870s, ranching was replaced by lumbering as the primary industry in the valley; however, the timber business proved prosperous for Lake Valley ranchers.

The Carson & Tahoe Lumber & Fluming Company (CTLFC), formed by Bliss and Yerington in 1873, operated along the east, south, and west shores of Lake Tahoe. During the 1870s and 1880s, timber rights in Lake Valley were sold to the CTLFC and the Eldorado Wood and Flume Company (Galloway 1947). The CTLFC built two railroads into Lake Valley. The first was a standard gauge line from Camp Richardson. This line was abandoned and replaced by the narrow-gauge Lake Valley Railroad (LVRR) that extended along the east and south edges of the valley, to Meyers, and then into the upper watershed of the Upper Truckee River. The mainline, spurs, and sidings covered about 13 miles and ran along portions of the Trout Creek drainage southwest to Meyers. By the 1890s the CTLFC had obtained timber rights totaling over 6,000 acres throughout the south shore of the lake, acquiring rights on Meyers and Barton family holdings, among others. Much of Lake Valley was stripped of its marketable timber by the late 1890s and large-scale logging in this region was over. The LVRR was torn up during the summer of 1898, and all salvageable materials and equipment were pooled with those from the Glenbrook railroad operation and taken by barge to Tahoe City for incorporation into the Lake Tahoe Railway and Transportation Company's passenger and freight line to Truckee.

Trees were selectively harvested to suit varying wood markets. Jeffrey, sugar, and ponderosa pines were favored. As a result, timber tracts were not clear-cut at once; rather, stands were re-entered over time for different purposes. The pine-mixed conifer belt (between 6,000 and 6,500 feet) was probably logged first while the red fir conifer belt (6,500 to 9,000 feet) was logged last. Much of the cutting occurred during the winter months. The transport of harvested logs from their extraction point to their final destination was achieved using a variety of methods. Systems of primary, secondary, and tertiary haul roads for wagon transport were constructed. Skid trails and corduroy roads also were constructed for dragging logs with teams of animals. Rapid down slope transport over short distances was accomplished with the construction of gravity chutes. Water transport of material was accomplished with the construction of flumes, ditches, reservoirs, and splash ponds.

During the peak of Comstock era logging, the Celio family opted to retain their timber interest and resisted selling land or timber rights to the CTLFC. Deciding to cut timber on their own holdings in Upper Lake Valley, the Celios incorporated as a lumber company in 1905. In 1910, C.G. Celio and Sons established the first of two sawmills in upper Lake Valley. As was common practice, the initial mill was dismantled with the depletion of marketable timber and in 1927-1928, the Celios built a second and larger sawmill near the junction of present-day Lake Tahoe Boulevard and Sawmill Road. Celio and Sons sold out to the Placerville Lumber Company in 1942, ending 47 years in the lumber business. Operations at the old Celio Sawmill ceased in 1952 when it burned down.

6.3.4 The Early Twentieth Century

Land-use patterns during this period were a pale reflection of Comstock period developments. By the turn of the century, unregulated use of the Lake Tahoe Basin largely came to an end (Beesley 1995). A forest reserve, which included lands within the present Tahoe and El Dorado national forests, was created between 1893 and 1900 (Markley and Meisenbach 1995). Effective management did not exist until creation of the national forest system in 1907, when the Tahoe Basin was segmented under the jurisdictions of the Tahoe, the Toiyabe, and the El Dorado national forests. Agency control dramatically changed land-use patterns, especially with regard

to fire suppression and increased recreation through the promotion of camping, hunting/fishing, winter sports activities, and the construction of summer homes (Beesley 1995).

Another major factor tied to the early twentieth century was introduction of the automobile. The first automobiles traveled to the Lake Tahoe Basin in the mid-1910s. Their increased popularity prompted the improvement of local and regional roadways. Within the APE, the old "Scott's Route" saw increased use. Access to Reno was enhanced in 1891 when the road over Mount Rose Pass was graded. From 1928 to 1935, the U.S. Bureau of Public Roads maintained federal highways. During that time, improvements were made to most roads in the Lake Tahoe Basin.

Road improvements caused a fundamental shift in the nature of roadways and their use. With greatly improved access, the Tahoe Basin saw more recreational use by the traveling public. The Post-World War I era saw a marked increase in traffic during the summer months. This spawned a new type of development. Private communities of summer homes started to appear in the mid-1920s, such as those at Lakeside Park, Tahoe Meadows, Zephyr Cove, Lincoln Park, Secret Harbor, and Kings Beach. These localized, residential developments appeared through the 1920s and 1930s. With increased accessibility by automobiles and with the increased emphasis on public recreation, the old luxury hotels declined and were replaced by rustic summer cabins, auto court motels, cafes, and service stations.

6.3.5 The Post War Years

The presence of improved roadways, increased availability of automobiles, and local enticements such as the legalization of gambling in Nevada all contributed to the dawning of a new era of tourism at Lake Tahoe. Chilled by traumas associated with the depression and World War II, the lure of Lake Tahoe would not be denied. People visited the lake during the summer, staying at one of many new hotels and motels. Larger gaming establishments were constructed after World War II, thereby prompting an increase in the volume of tourists. To retain more of the tourist's dollars on the Nevada side, the gaming establishments constructed large hotels and elegant restaurants that fronted the lake. Downhill skiing developed as an adjunct to gaming. Increasingly, Nevada's casinos and downhill ski areas became major recreational destinations. The movement towards year-round use of the Tahoe Basin brought more building and development to Tahoe's shores, with the accompanying need to house not only vacationers but employees as well. People moved to the Lake Tahoe Basin in large numbers and several communities came into existence. Tahoe saw the growth of permanent residency and facilities to serve tourists and service workers.

7.0 INVENTORY METHODS

7.1 EXPECTATIONS

Archival research suggests the archaeological record of the archival study area is somewhat sparse. Cultural resources most likely to be encountered are prehistoric period lithic scatters and bedrock mortars. The highest probability for the presence of prehistoric sites will be located near water sources, such as slight rises along the Upper Truckee River above the floodplain, or where tributaries flow from the mountains onto the glacial valley bottom. Given the location of the APE and the historic context of the area, it is anticipated that historic sites associated with transportation (early roadways) and logging may also be encountered. The proximity of the proposed Project to local roadways and regional highways suggests historic period debris scatters may well be encountered.

However, much of the APE has experienced some level of previous disturbance. The APE following West and East San Bernardino Avenues consists of a residential area comprised of paved roadways and developed parcels. In general, a 26-foot wide roadway dominates each ROW, leaving a narrow ribbon of road shoulder approximately seven feet wide on either side. The most predominant types include disturbance associated with the existing streets and previously used roadways. This includes access roads and driveways, landscaping, casual use, utility construction, and recreational use. Within the central open area of the APE, research indicates high levels of disturbance from logging. In one case, artifact scavenging, and excavation was allowed by earlier landowners within a nearby prehistoric site. Additionally, the area has been substantially impacted by previous large-scale natural flooding events and meandering stream activity. These disturbances decrease the potential for locating lithic scatters and other cultural resources.

7.2 INVENTORIED AREAS AND FIELD METHODS

The archaeological survey was conducted over three days by Molly Laitinen on May 30, 2019, June 13, 2019, and October 24, 2019. Emphasis was placed on the archaeological examination of undisturbed, or relatively undisturbed, ground along the shoulders of the ROW, throughout the central portion of the APE, and surrounding site P-09-004506.

The objective of the field inventory was to locate and describe cultural resources present within and adjacent to the APE. Fieldwork was performed in accordance with applicable Federal and State standards. An intensive pedestrian survey was completed for 1.63-acres of the APE in the location of the proposed Class 1 path and within a 2.4-acre area surrounding site P-09-004506 and extending north across the APE (shown as yellow hashed lines in **Figure 3** and **Figure 4**). This portion of the APE and site was surveyed utilizing 15-meter transect spacing zigzagging across the width of the areas. A reconnaissance level survey was conducted for the APE's remaining 5.06 acres of existing ROW along West and East San Bernardino Avenues (shown as blue hashed lines). These portions of the APE were surveyed by examining road shoulders utilizing a single pedestrian transect along each side of the ROW.

Surface visibility varied considerably across the APE. Previously disturbed areas along the ROW were often essentially void of vegetation. Near site P-09-004506 and the river, vegetation and needle litter was present and restricted ground visibility somewhat. Leaf and needle litter was periodically cleared to expose the ground surface. Overall, sufficient clear ground was present to ensure survey adequacy.

If cultural resources had been encountered in the APE, field personnel would have more thoroughly examined the immediate area to determine the type and extent of cultural material. Archaeological components, including diagnostic artifacts, artifact concentrations, and features, would have been described in field notebooks, photographed using 10 megapixel or better cameras, and plotted using the ESRI Collector for ArcGIS mobile application. At least two overview photographs would have been taken per site to capture the general surroundings with attention paid to capturing the horizon (if possible) to aid in future relocation. If applicable, photos of artifacts would have contained a scale and all photographs would have been GPS-plotted. Upon completion of the inventory, field data would be downloaded from ESRI ArcGIS Online and converted to GIS shapefiles projected to NAD83 California State Plane 2. Sites would have been recorded on Department of Parks and Recreation (DPR) 523 site forms and plotted on a USGS 7.5-minute map. Isolates would have been mapped and photographed (if diagnostic). No artifacts were collected during the field survey.

Although outside of the APE, site P-09-004506 was relocated, photographed, plotted, and updated on a DPR site form. Overview photos were taken from the APE boundary, proposed sign location, and the existing dirt road towards site P-09-004506. Photos were taken from the APE northward across West San Bernardino Avenue. Photos were also taken from the site towards the APE. A detailed photo log and photos for this inventory are in **Appendix E**. The updated DPR site form for site P-09-004506 is in **Appendix F**.

7.3 OTHER PROJECT PERSONNEL

Jeremy Hall, NCE Cultural Resources Specialist, oversaw inventory activities. Mr. Hall meets the Secretary of Interior's Standards for Archaeology and Historic Preservation (36 CFR Part 61) and is a Registered Professional Archaeologist. He has 15 years of experience in historic preservation, archaeological investigation, and cultural resource evaluation as part of State, Federal, and professional standards in compliance with Section 106 of the NHPA and PRC Section 21083.2 of the CEQA.

Charles Zeier, NCE Principal Investigator, assisted with report preparation. Mr. Zeier has over 46 years of experience in historic preservation, archaeological and architectural surveys and evaluations, cultural resource management, Section 106 of the NHPA, and NEPA. Mr. Zeier meets the Secretary of Interior's Standards for Archaeology and Historic Preservation and is a Registered Professional Archaeologist.

8.0 INVENTORY RESULTS

8.1 PROJECT AREA OBSERVATIONS

Approximately 6.69-acres were surveyed during the inventory with the central portion of the APE and area surrounding P-09-004506 warranting a detailed archaeological examination. The residential street margins of East and West San Bernardino Avenues were examined at a reconnaissance level. Various forms of disturbance occupy most of the APE (existing roadways and their associated shoulders, drainage ditches, and underground utilities). The intensive pedestrian survey conducted along the proposed location of the Class 1 shared-used path also indicated high levels of previous disturbance throughout the area associated with an unimproved utility access road. Further from the road, there was evidence of previous braided stream erosion and mastication to thin forests for fire prevention.

8.2 SUMMARY OF RESULTS

No previously recorded sites or isolates occurred within the present APE. Intensive inventory of the existing dirt road and selected segments of the ROW associated with the Project did not result in the identification of new prehistoric or historic resources.

It is noted that prehistoric resource P-09-004506 is located just to the south of West San Bernardino Avenue, atop a low moraine. The northern extent of the site boundary as defined in the primary site form is thirteen meters south of the APE. Site records suggest the resource, a lithic scatter with associated bedrock mortars and midden, could extend north to and beyond West San Bernardino Avenue. The primary site form makes note of extensive damage done to the site due to artifact hunting and extensive pot-hunting (informal excavations) with a shallow depth of cultural fill estimated at 14 cm. More recent site records did not relocate the midden. Presently, the site's bedrock mortars were relocated without difficulty, however, evidence of the midden and associated artifacts were not relocated under scraped sections of pine duff or in churned dirt from rodent burrows. The exact location of site P-09-004506 was noted with respect to the Project. It was determined that the site is located approximately 70 meters from the nearest proposed Class 3 bike sign location and where the proposed Class 1 path will begin before extending eastward off West San Bernardino.

The ROW along West San Bernardino Avenue and the existing compact dirt road within the APE are located downslope from the moraine where site P-09-004506 is located. The dirt road was clear of vegetation and debris and offered sufficient surface visibility during the survey. Development and use of the roads should have churned up artifacts close to the surface. However, no artifacts or features associated with site P-09-004506 were identified within the ROW, between location of the bedrock mortars and the ROW bank, immediately north of the APE, or the dirt road. A previous site form indicated construction of West San Bernardino Avenue and nearby residential development likely removed any evidence of the site that may have existed along the road corridor. Similarly, construction of the existing dirt road would have removed cultural material close to the surface.

When considering topography of the site, it is highly unlikely the site would extend to such a low elevation within the APE and into the floodplain. The primary habitation and/or work site would have been above the floodplain on the flat terrace/moraine. Furthermore, if artifacts are located within the floodplain, those have a high potential of being from a different upstream site.

Proposed Project improvements include minor modifications to existing roadways. The proposed Class 1 shared-use path will not be much wider (if at all) than the dirt road, which is unlikely to contain cultural material. The Class 3 bike signs closest to site P-09-004506 have a small vertical ADI in the APE and will not visually effect the site.

The road proposed to become the Class 1 path is presently a compacted dirt, two-track road used for utility access. The ruts are approximately one to two feet below the surrounding landscape surface. The road is six to seven feet wide with recent signs of tire tracks and a center mound. The road used to connect West and East San Bernardino Avenues in the 1970s allowing vehicles to ford the river (Personal Communication, Bill Cherry, local property owner, October 2019). To either side of the road, there are slightly raised, level areas where the current, slightly depressed road appears to have been wider and allowed passage of two vehicles. More recently the dirt road was blocked from through traffic, but it is still maintained for utility access. Observations of historic topographic maps and aerial imagery indicate the dirt road is 50 years old. However, based on Attachment 4 of the Section 106 PA and consultation with Caltrans Professionally Qualified Staff (PQS), the road is considered exempt from detailed recordation or evaluation. The observed dirt road falls under Architectural and Historical Property Type 1: minor, ubiquitous, or fragmentary infrastructure elements, which includes recent transportation or pedestrian facilities (e.g. isolated segments of bypassed or abandoned roads). The observed dirt road is indicative of a normal progression in neighborhood planning and later use or abandonment based on local needs. The dirt road was not formally recorded.

Roadway debris was present along either side of residential streets within the inventoried area. This "toss zone" of debris extends throughout the ROW. Items noted included hard and soft plastics, bottle glass, and Styrofoam containers. All such items are modern (less than 50 years in age) and none were recorded.

9.0 STUDY FINDINGS AND CONCLUSIONS

9.1 SUMMARY

An APE was defined for the proposed Project which includes the ROW and an existing dirt road identified by the County on which the Class 1 shared-use path and Class 3 bike route improvements will be constructed. Archival research indicated no archaeological resources were present within the APE. As a result, approximately 6.69 acres were surveyed. Every reasonable effort was made to identify any surface expression of cultural resources in the APE.

This inventory resulted in the following:

- No prehistoric or historic period archaeological resources were identified within the APE.
- Recent (less than 50 years in age) items (roadside debris) and an architectural resource (a dirt road) were observed but are considered exempt per Attachment 4 of the Section 106 PA.

9.2 ARCHAEOLOGICAL SENSITIVITY AND UNIDENTIFIED CULTURAL MATERIALS

Substantial review has been carried out in advance of previous restoration efforts along the Upper Truckee River. Those efforts have involved the detailed consideration of mitigation measures appropriate with the context of stream restoration programs. Those measures were approved by local, state, and federal agencies and, in some cases, were approved by the State Historic Preservation Office. Emphasis for the present effort has been placed on avoidance of known eligible sites, and if necessary, protection and monitoring of eligible sites adjacent to construction areas, and implementation of inadvertent discovery plans.

The inventory conducted as a part of the present study did not result in the identification of artifacts or features associated with site P-09-004506. As noted on the site form, construction of West San Bernardino Avenue and nearby residential development likely removed any evidence of the site that may have existed along the road corridor. Finally, it is noted that Project elements along West San Bernardino Avenue will be limited to the placement of roadside signs in the previously disturbed right-of-way and, possibly, adding sharrow pavement markings. The location of the site with regard to the proposed APE was discussed with USFS representatives, who in agreement with the present inventory results, felt that no additional identification or evaluation activities were warranted (Personal Communication, Miranda Gavalis, Acting Heritage Program Manager, August and September 2019).

The site's proximity to the APE was addressed during consultation with the Washoe Tribe and the UAIC. Inventory results were provided to both tribes along with assurances that in the event of an inadvertent discovery during Project implementation, the tribes will be informed. The Washoe Tribe and UAIC have no concerns regarding site P-09-004506. Based on these considerations, it is recommended that no further investigation is required with regard to site P-09-004506.

Geotechnical findings indicate the proposed bridge footing locations exhibited relatively thin layers of loose sandy soils indicative of the location of a previous river channel. SH&G (2004) depicted historic stream meanders continually changed across the floodplain in which the APE is situated. As such, the likelihood of intact, subsurface cultural deposits in this area are

considered low. (Goldberg and Macphail 2006: 91, 95). In addition, much of the APE has been disturbed by previous transportation, logging, forest thinning, and urban development. Prehistoric cultural resources previously recorded near the Project are located at higher elevations above the Upper Truckee River floodplain than where the APE is situated.

Project elements are located in areas of low archaeological sensitivity and will impact previously disturbed soils. The majority of proposed improvements will impact shallow surface soils except the new bridge component that requires excavation of four footings to a depth of up to five feet. The likelihood that buried archaeological resources are present in the APE is considered remote and subsurface archaeological sampling is not recommended.

It is recommended that the proposed Project will have no effect on historic properties based on the following criteria:

- No previously recorded or newly recorded resources will be impacted by the proposed Project;
- Extensive surface disturbance has occurred in the area over time;
- Project related disturbance will, for the most part, be limited to disturbed areas;
- The potential for subsurface deposits is limited to floodplain areas that have, over time, been modified by normal stream dynamics. Any resources present in these deposits would be of a secondary nature, lacking contextual integrity or association.

It is Caltrans' policy to avoid cultural resources whenever possible. If previously unidentified cultural materials are unearthed during construction, it is Caltrans' policy that work be halted in that area until a qualified archaeologist can assess the significance of the find. Additional archaeological survey will be needed if Project limits are extended beyond the present survey limits. Should human remains be encountered, work must cease in the immediate area and the contractor must immediately report the finding to Caltrans, the County Coroner, California OHP, the appropriate tribal entities, and other designated officials.

10.0 REFERENCES CITED

AECOM

- 2010 Upper Truckee River Restoration and Golf Course Reconfiguration Project: Volume III, Appendices. Environmental Impact Report-Environmental Impact Statement.
- 2011 Upper Truckee River Restoration and Golf Course Reconfiguration Project: Volume IV, Final with Responses to Comments. Environmental Impact Report-Environmental Impact Statement.

Ascent Environmental, Inc.

- 2016 Draft Environmental Impact Report/Environmental Impact Statement, Placer County Tahoe Basin Area Plan and Tahoe City Lodge Project, California State Clearinghouse #2014072039. Electronic document, <http://www.trpa.org/wp-content/uploads/14-Geology-Soils.pdf>, accessed 6/19/2019.

Bach, Andrew, Ronald Dom, Tanzhuo Liu, F.M. Phillips, Marek Zreda, David Elmore, Deborah Elliott-Fisk, and James Clark

- 1993 "Last 200,000 Years of Glacial History at Bishop Creek, Eastern Sierra Nevada, California." In *Proceedings of the workshop "Ongoing Pleaeoclimatic Studies in the Northern Great Basin," Reno Nevada, May 1993*, edited by Larry V. Benson, 9-12. U.S. Government Printing Office, Denver, CO.

Barrett, S. A.

- 1917 The Washoe Indians. *Bulletin of the Public Museum of the City of Milwaukee* 2(1):1-52.

Beesley, David.

- 1995 *Reconstructing the Sierra Nevada Landscape: an Environmental History, 1820-1960*. Report on file, Sierra Nevada Ecosystems Project.

Best, J. L., and C. S. Bristow (editors)

- 1993 *Braided Rivers*. Special Publication 75. Geological Society of London, London.

Birkeland, Peter W.

- 1963 Pleistocene Volcanism and Deformation of the Truckee Area North of Lake Tahoe, California. *Geological Society of America Bulletin* 74:1452-1464.

Boggs, S.

- 2001 *Principles of Sedimentology and Stratigraphy*, 3rd edition. Prentice Hall, Upper Saddle River, NJ.

Bonham, Harold F.

- 1969 Geology and Mineral Deposits of Washoe and Storey Counties, Nevada. *Nevada Bureau of Mines and Geology Bulletin* 70-18.

Brookes, A.

- 1988 *Channelized Rivers: Perspectives for Environmental Management*. Wiley, Chichester.

Brown, A. G.

1997 *Alluvial Geoarchaeology: Floodplain archaeology and environmental change*. Cambridge University Press, New York, NY.

California State Parks, Bureau of Reclamation, and Tahoe Regional Planning Agency (State Parks, Reclamation, and TRPA)

2010 Draft Environmental Impact Report/Environmental Impact Statement, Upper Truckee River Restoration and Golf Course Reconfiguration Project, Volume II, Chapters 3 through 9, SCH#2006082150. Electronic document, https://books.google.com/books?id=zfkyAQAAJ&pg=PA7-IA87&lpg=PA7-IA87&dq=upper+truckee+river+braided&source=bl&ots=MyOxXT-R4r&sig=ACfU3U1agvdsO09wfdT5uuwalJs_uXiK2Q&hl=en&sa=X&ved=2ahUKEwil_7XP97njAhXFJDQIHVahD3gQ6AEwC3oECAgQAQ#v=onepage&q=meandering&f=false, accessed 7/16/2019.

Corestone Engineering, Inc.

2019 Geotechnical Investigation, The San Bernardino Class 1 Bikepath, El Dorado County, California. Project No. 5012-02-1. On file at NCE, Stateline, NV.

County of El Dorado

2018 County of El Dorado, *Meyers Area Plan*, March 2018, page 3-5. Electronic document, https://www.edcgov.us/Government/meyers/Documents/MeyersAreaPlan_Final_March2018_Combined.pdf, accessed 6/10/2019.

Dangberg, Grace

1968 Washoe Tales: Three Original Washoe Legends. *Nevada State Museum Occasional Paper*, Carson City, Nevada.

Davis, Herschel

1994 Archaeological Site Record for Site P-09-004506. On file with the North Central Information Center, California State University, Sacramento, CA.

1997 Lands Department Urban Lot Management Project. On file with the North Central Information Center, California State University, Sacramento, CA.

Davis, Herschel, Kathryn Berlin, and Devin Hamlin

2007 Archaeological Site Record Update for Site P-09-004506, Cherry's Orchard. On file with the U.S. Forest Service Lake Tahoe Basin Management Unit, South Lake Tahoe, CA.

D'Azevedo, Warren L.

1956 Washoe Place Names. Manuscript on file at the Department of Anthropology, University of Nevada. Reno, Nevada.

1963 The Washoe Indians of California and Nevada. *University of Utah Anthropological Paper* 67, Salt Lake City, Utah.

1986 Washoe. In, *Great Basin*, edited by W. d'Azevedo, pp. 466-498. Handbook of North American Indians, Volume 11. W. Sturtevant, general editor. Smithsonian Institution, Washington, D. C.

Downs, James F.

1966 *The Two Worlds of the Washoe*. Holt, Rhinehart and Winston, New York.

Elston, Robert G.

1982 Good Times, Hard Times: Prehistoric Culture Change in the Western Great Basin. In, Man and Environment in the Great Basin, edited by J. O'Connell and D. Madsen. *Society for American Archaeology Paper 2*.

1986 Prehistory of the Western Area. In, *Great Basin*, edited by W. d'Azevedo, pp. 135-148. Handbook of North American Indians, Volume 11. W. Sturtevant, general editor. Smithsonian Institution, Washington, D. C.

Federal Highway Administration (FHWA)

2014 First Amended Programmatic Agreement Amount the Federal Highway Administration, the Advisory Council of Historic Preservation, the California State Historic Preservation Officer, and the California Department of Transportation Regarding Compliance with Section 106 of the National Historic Preservation Act, As it Pertains to the Administration of the Federal-Aid Highway Program in California. Electronic document, www.dot.ca.gov, accessed 6/10/2019.

Fiero, B.

1986 *Geology of the Great Basin*. University of Nevada Press. Reno, Nevada.

Fowler, Catherine S., Robert G. Elston, M. Hamby, and JoAnn Nevers

1981 An Ethnographic and Ethno-archaeological Study of a Washoe Cemetery at Camp Richardson, Lake Tahoe. Prepared for the El Dorado National Forest, U. S. Forest Service, by Intermountain Research, Silver City, Nevada.

Freed, S. and R. Freed

1963 A Configuration of Aboriginal Washoe Culture. In, The Washoe Indians of California and Nevada. *University of Utah Anthropological Paper 67*, Salt Lake City, Utah.

Galloway, John D.

1947 Early Engineering Works Contributory to the Comstock. *University of Nevada Bulletin 5, Geology and Mining Series 45*. Nevada State Bureau of Mines and the Mackay School of Mines. Reno, Nevada.

Gladfelter, Bruce G.

2001 "Archaeological Sediments in Humid Alluvial Environments." In *Sediments in Archaeological Context*, edited by Julie K Stein and William R. Farrand, 149-182. The University of Utah Press, Salt Lake City, Utah.

Goldberg, Paul, and Richard I. Macphail

2006 *Practical and Theoretical Geoarchaeology*. Blackwell Science Ltd, Malden, MA, USA, Oxford, UK, and Carlton, Victoria, Australia.

Goodwin, Victor.

1971 Historic Land and Resource Use Patterns in the Lake Tahoe Basin and their Effect Upon its Present Milieu. Manuscript on file at the U.S. Forest Service, Lake Tahoe Basin Management Unit, South Lake Tahoe, California.

Google Earth

2019 V 7.3.2.5776. South Lake Tahoe, CA. 38°51'25.41" N 120°1'38.31" W, Eye alt 14,509 feet. Google 2018, Image U.S. Geological Survey 1940, 1969, 1987, and 1992. Electronic document, <http://www.earth.google.com>, accessed 6/19/2019.

Hall, Jeremy N.

2015 Archaeological Survey Report for the Truckee Meadows Restoration Project, Town of Truckee, Nevada County, California. Report prepared on Behalf of the Truckee River Watershed Council, Truckee, CA for the U.S. Army Corps of Engineers, Sacramento District.

Hardy, Kathy

1986 Upper Truckee Erosion Control Project. On file with the North Central Information Center, California State University, Sacramento, CA.

Holland, R. F.

1986 *Preliminary Descriptions of the Terrestrial Natural Communities of California*. California Department of Fish and Wildlife. Sacramento, CA.

Jaffke, D.

2006 Phase II Archaeological Field Testing Report and Evaluation for Four Prehistoric Sites: CAELD-2152, CA-ELD-2157, CA-ELD-2158, CA-ELD-2160, Washoe Meadows State Park, El Dorado County, California. Upper Truckee River Restoration Project. California Department of Parks and Recreation, Sierra District, Tahoe, CA.

Kimball, M. E., and R. A. Babcock

2002 Primary Record for Site P-29-3016. On file with Kautz Environmental Consultants, Inc., Reno, NV.

Knowles, Constance D.

1942 *A History of Lumbering in the Truckee Basin from 1856 to 1936*. Works Progress Administration Project 9512373.

Lindström, Susan

2003 Upper Truckee River Reclamation Project Upper Reach, Planning and Design Heritage Resource Study Phase 1. On file with the North Central Information Center, California State University, Sacramento, CA.

2016 South Tahoe Public Utility District Water Meter Installations Project Cultural Resource Inventory. On file with the North Central Information Center, California State University, Sacramento, CA.

2017 South Tahoe Public Utility District Fire Hydrant Service Expansion Project Cultural Resource Inventory Addendum 3. On file with the North Central Information Center, California State University, Sacramento, CA.

Lindström, Susan G., and Jeffery T. Hall

1998 Archaeological Survey and Site Recording for the Pioneer Timber Sale with a Contextual History of the Lake Valley Railroad. Report prepared by Garcia & Associates, San Anselmo, California. NCIC report 2724. Forest Service report number TB-1996-005.

Lindström, Susan G., Penny Rucks, and P. Wigand

2000 Chapter 2: A Contextual Overview of Human Land use and Environmental Conditions. In, *The Lake Tahoe Watershed Assessment* Vol. 1. USDA Forest Service, Lake Tahoe Basin Management Unit. South Lake Tahoe, California.

- Lindström, Susan G., William W. Bloomer, Penny Rucks, and D. Craig Young, Jr.
2002 Lake Tahoe Environmental Improvement Program, Restoration and Rehabilitation of Truckee River Outlet Parcel, Tahoe City, CA, Placer County, (Tahoe City 7.5' Quadrangle), Volume 1, Contextual Background: Lake Tahoe Outlet, (CA-PLA-718/H). On file at State of California, Department of General Services, Real Estate Services Division, West Sacramento, CA.
- Lord, Eliot.
1883 Comstock Mining and Miners. *U.S. Geological Survey Monograph 4*. U.S. Printing Office, Washington D.C.
- Lowie, Robert H.
1939 Ethnographic Notes on the Washoe. *University of California Publications in American Archaeology and Ethnology* 36(5):301-352, Berkeley, California.
- Markley, R. and C. Meisenbach
1995 *Historical Summary: Tahoe National Forest Environmental History*. Report on file Tahoe National Forest, Nevada City, California.
- Meyer, Jack
2013 *A Geoarchaeological Overview and Assessment of Northeast California: Cultural Resources Inventory of Caltrans District 2 Rural Conventional Highways: Lassen, Modoc, Plumas, Shasta, Siskiyou, Tehama, and Trinity Counties*. Far Western Anthropological Research Group, Inc., Davis, California. Submitted to California Department of Transportation, District 2, Redding, California.
- Myrick, David F.
1962 *Railroads of Nevada and Eastern California. Vol. 1: The Northern Roads*. Howell-North Books, Berkeley.
- Nationwide Environmental Title Research, LLC (NETR)
2019 South Lake Tahoe, California. In Historic Aerials by NETRonline website. Electronic document, <https://www.historicaerials.com/viewer>, accessed 6/19/2019.
- Nevers, JoAnn.
1976 *Wa She Shu: A Washoe Tribal History*. Inter-tribal Council of Nevada, Reno.
- Natural Resources Conservation Service (NRCS)
2007 United States Department of Agriculture, *Soil Survey of the Tahoe Basin Area, California and Nevada*. Electronic document, http://soils.usda.gov/survey/printed_surveys, accessed 7/1/2019.
- Peak, M.
1995 A Determination of Eligibility and Effect on Cultural Resources within the Angora Creek and Washoe Meadows Wildlife Habitat Enhancement Project. Prepared by Peak & Associates, Sacramento, California.
- Price, John A.
1962 Washoe Economy. *Nevada State Museum Anthropological Paper 6*, Carson City, Nevada.

1980 The Washoe Indians: History, Life Cycle, Religion, Technology, Ecology, and Modern Life. *Nevada State Museum Occasional Paper 4*, Carson City, Nevada.

River Run Consulting

2006 Upper Truckee River Restoration Project California Department of Parks and Recreation Reach Riparian Ecosystem Restoration Feasibility Report. Truckee, CA. Prepared for California Department of Parks and Recreation, Sacramento, CA.

Saucedo, G.

2005 *Geological Map of the Lake Tahoe Basin, California and Nevada*. California Geological Survey, Department of Conservation, Sacramento, California.

Scott, Edward B.

1957 *The Saga of Lake Tahoe, Vol. 1*. Sierra-Tahoe Publishing Company, Lake Tahoe, California.

1973 *The Saga of Lake Tahoe, Vol 2*. Sierra-Tahoe Publishing Company, Lake Tahoe, California.

Shapiro, L., R. Jackson, and T. Fernandez

2004 Cultural Resources Survey, Inventory, and Site Evaluations, Washoe Meadows State Park, El Dorado County, California. Prepared by Pacific Legacy, Cameron Park, California. NCIC report 6633.

Siskin, Edgar E.

1941 Washoe Territory. *American Anthropologist* 40:626-627.

Stewart, J.

1980 Geology of Nevada. *Nevada Bureau of Mines and Geology Special Publication 4*. University of Nevada, Reno, Nevada.

Swanson Hydrology and Geomorphology (SH&G)

2004 Upper Truckee River, Upper Reach Environmental Assessment (Final), Santa Cruz, CA. Prepared for U.S. Bureau of Reclamation, Tahoe Resource Conservation District, and Regional Water Quality Control Board-Lahontan Region., South Lake Tahoe, CA.

Tahoe Resource Conservancy District

2003 Final Report, Upper Truckee River Reclamation Project Environmental Assessment, Feasibility Report and Conceptual Plans.

United States Department of Agriculture (USDA)

1974 Soil Survey, Tahoe Basin Area, California and Nevada. Electronic document, https://www.nrcs.usda.gov/Internet/FSE_MANUSCRIPTS/california/tahoebasinCANV1974/tahoebasinCANV1974.pdf, 6/19/2019.

2008 "Vegetation Descriptions North Sierran Ecological Province - CALVEG Zone 3." In U.S. Manual of California Vegetation USFS Remote Sensing Lab, Ecosystem Planning, website. Electronic document, <http://www.fs.fed.us/r5/rsl/projects/classification/nsierran-veg-descript.shtml>, accessed on 7/1/2019.

United States Department of the Interior and State of California (DOI and CA)
2004 Revised Draft Environmental Impact Statement/Environmental Impact Report:
Truckee River Operating Agreement, Cultural Resources Appendix, California and
Nevada, August 2004. Prepared for the United States Government, State of Nevada,
State of California, Truckee Meadows Water Authority, and the Pyramid Lake Piute Tribe.

United States Geological Survey (USGS)
2005 California geologic map data, USGS Open-File Report 2005-1305. Electronic
document, <https://mrdata.usgs.gov/geology/state/state.php?state=CA>, accessed
6/19/2019.

Wolman, M. G.
1967 "A cycle of sedimentation and erosion in urban river channels." In *Geografiska
Annaler* 49A, 385-395.

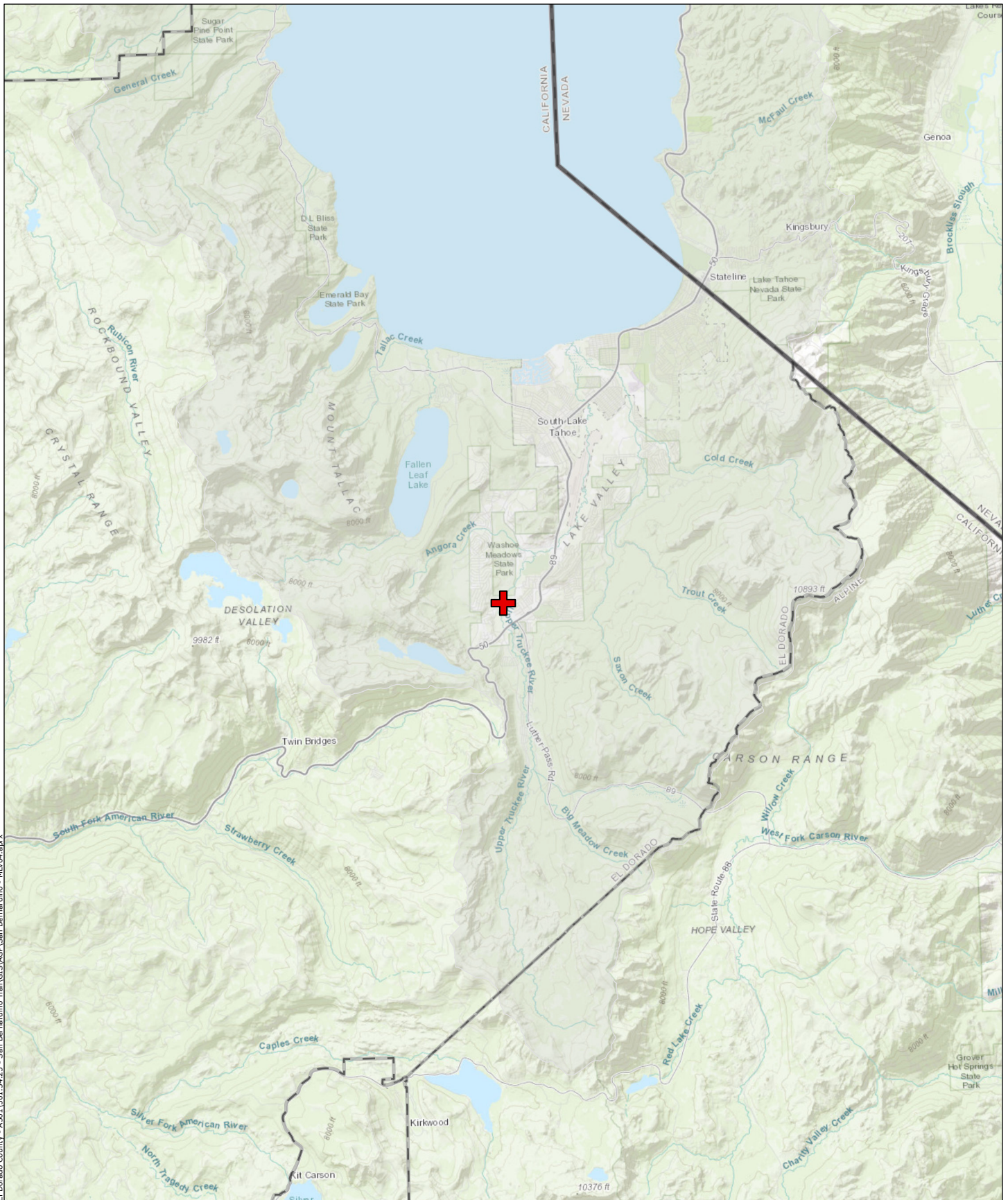
Zeier, Charles
2012 Meyers Erosion Control Project, EIP Project #191, El Dorado County, California (JN
95179). Prepared for Forest Service, Lake Tahoe Basin Management Unit (FS Report
R2012051900004), South Lake Tahoe, California.



Collaboration. Commitment. Confidence.SM

Appendix A

REPORT FIGURES



Legend

- + Project Location
- County Boundary
- State Boundary



San Bernardino Class 1 Bike Trail Project

El Dorado County, California

Federal Aid #: STPL-5925(162)

Project Vicinity Map

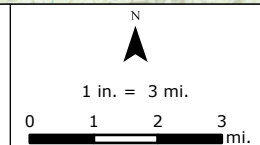


FIGURE
1

SOURCE
ESRI World Topographic Basemap

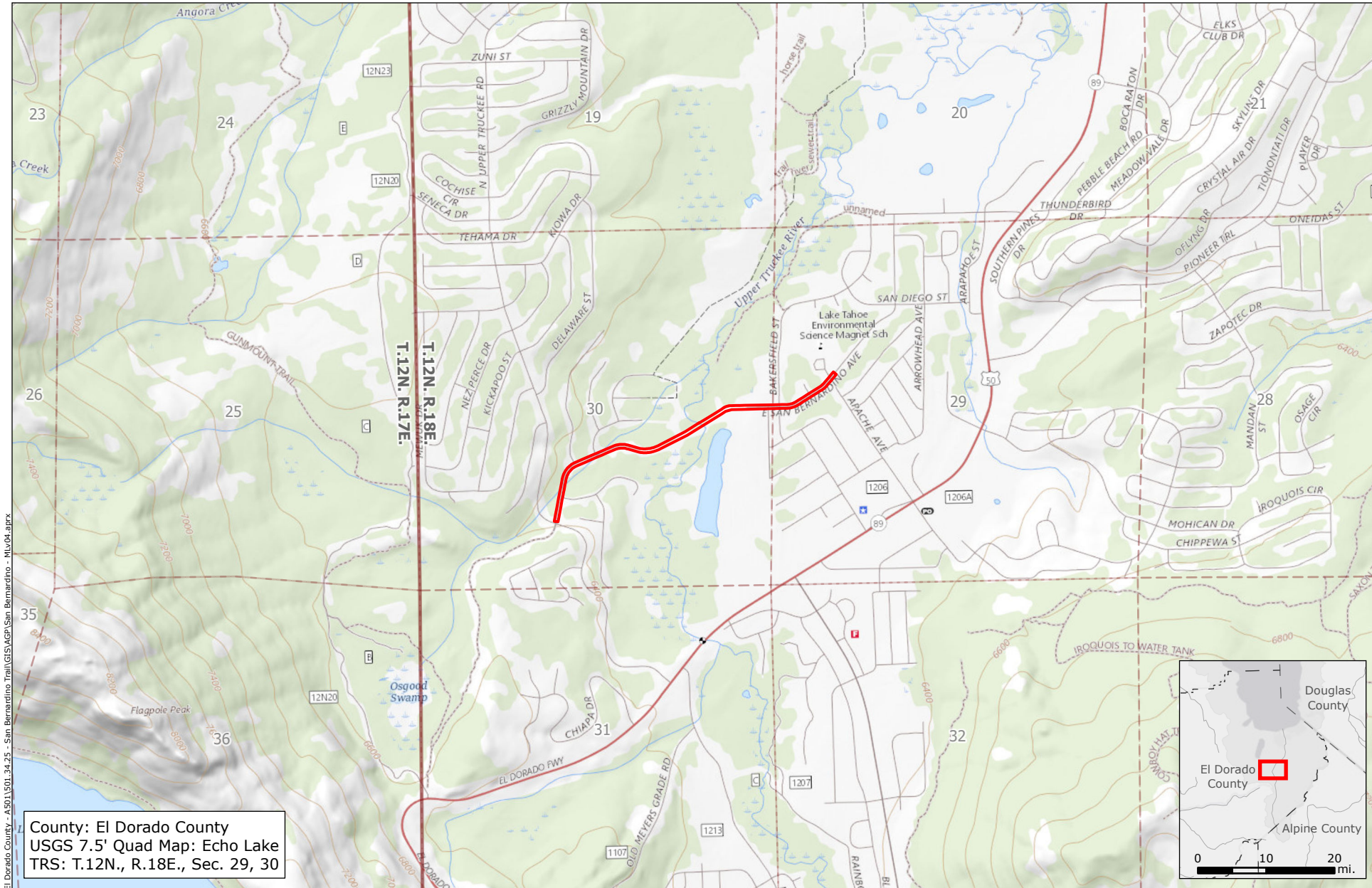
JOB NUMBER
501.34.25

DRAWN
mlaitinen

DATE
7/18/2019

REVISED
-

APPROVED
jhall



County: El Dorado County
 USGS 7.5' Quad Map: Echo Lake
 TRS: T.12N., R.18E., Sec. 29, 30

Legend

- Area of Potential Effect
- Township and Range
- Section



San Bernardino Class 1 Bike Trail Project

El Dorado County, California
 Federal Aid #: STPL-5925(162)

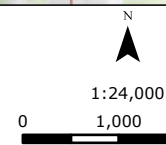
Project Location Map

SOURCE
 USA Topo Maps

JOB NUMBER
 501.34.25

DRAWN
 mlaitinen

DATE
 7/18/2019



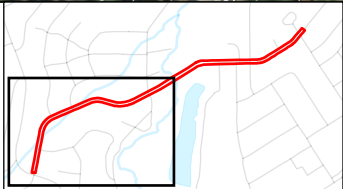
REVISED
 -

FIGURE
 2

APPROVED
 jhall



- Area of Potential Effect
- Existing Dirt Road
- Existing Paved West and East San Bernardino Avenues
- Intensive Survey
- Reconnaissance Survey



San Bernardino Class 1 Bike Trail Project
 El Dorado County, California
 Federal Aid #: STPL-5925(162)
 Survey Coverage Map 1 of 2

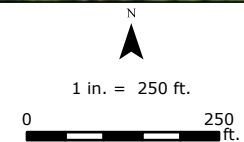
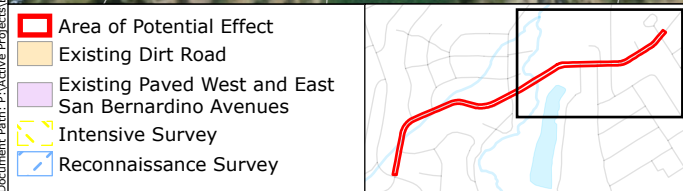


FIGURE
3

SOURCE Bing Aerial Hybrid Basemap	JOB NUMBER 501.34.25	DRAWN mlaitinen	DATE 7/19/2019	REVISED 10/25/2019	APPROVED jhall
--------------------------------------	-------------------------	--------------------	-------------------	-----------------------	-------------------



San Bernardino Class 1 Bike Trail Project
 El Dorado County, California
 Federal Aid #: STPL-5925(162)
 Survey Coverage Map 2 of 2

SOURCE Bing Aerial Hybrid Basemap	JOB NUMBER 501.34.25	DRAWN mlaitinen	DATE 7/19/2019	REVISED 10/25/2019	APPROVED jhall
--------------------------------------	-------------------------	--------------------	-------------------	-----------------------	-------------------


NCE
 EL DORADO COUNTY
 CALIFORNIA

1 in. = 250 ft.
 0 250 ft.

FIGURE
4

Document Path: P:\Active Projects\El Dorado County - A501\501.34.25 - San Bernardino Trail\GIS\AKP\San Bernardino - M1v06.aprx

Document Path: P:\Active Projects\El Dorado County - AS01\501.34.25 - San Bernardino Trail\GIS\Map\San Bernardino - ML05.aprx



Lisa Machado 11/12/19
Lisa Machado Date
Caltrans PQS: PI-Historical Archaeology and
Co-PI-Prehistoric Archaeology

Ross Foon 11/12/19
Ross Foon Date
Local Agency Engineer

- APE
- Proposed Improvements**
- Class 1 Shared-Use Path
 - Class 3 Bike Route Sharrows
- County Parcel
- Bridge Location
 - Class 3 Bike Route Sign



San Bernardino Class 1 Bike Trail Project
El Dorado County, California
Federal Aid #: STPL-5925(162)

Area of Potential Effect (APE) Map

SOURCE Bing Aerial Hybrid Basemap	JOB NUMBER 501.34.25	DRAWN mlaitinen	DATE 4/18/2019	REVISED 10/25/2019	APPROVED jhall/drios
--------------------------------------	-------------------------	--------------------	-------------------	-----------------------	-------------------------

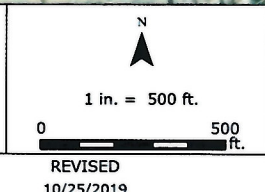


FIGURE
5



Collaboration. Commitment. Confidence.SM

Appendix B

RECORDS SEARCH RESULTS

(sensitive material redacted for public distribution)



11/30/2018

NCIC File No.: ELD-18-105

Molly Laitinen
NCE
P.O. Box 1760
Zephyr Cove, NV 89448

Re: San Bernardino Class 1 Bike Trail Project

The North Central Information Center received your record search request for the project area referenced above, located on the Echo Lake USGS 7.5' quad. The following reflects the results of the records search for the project area and a 1/4-mi radius.

As indicated on the data request form, the locations of resources and reports are provided in the following format: ☒ custom GIS maps ☒ shapefiles

Resources within project area:	None
Resources outside project area, within radius:	P-09-644 P-09-3285 P-09-3286 P-09-4506
Reports within project area:	7213 7578 9378 9424 9429 10277 12188 12424 12553
Reports outside project area, within radius:	6633 7216 8627 9406 11878 12561

Resource Database Printout (list):

☒ enclosed ☐ not requested ☐ nothing listed/NA

Resource Database Printout (details):

☒ enclosed ☐ not requested ☐ nothing listed/NA

Resource Digital Database Records:

☒ enclosed ☐ not requested ☐ nothing listed/NA

Report Database Printout (list):

☒ enclosed ☐ not requested ☐ nothing listed/NA

Report Database Printout (details):

☒ enclosed ☐ not requested ☐ nothing listed/NA

Report Digital Database Records:

☒ enclosed ☐ not requested ☐ nothing listed/NA

Resource Record Copies:

☒ enclosed ☐ not requested ☐ nothing listed/NA

Report Copies:

☐ enclosed ☒ not requested ☐ nothing listed/NA

OHP Historic Properties Directory: ☒ enclosed ☐ not requested ☐ nothing listed/NA

Archaeological Determinations of Eligibility: ☒ enclosed ☐ not requested ☐ nothing listed/NA

CA Inventory of Historic Resources (1976): ☒ enclosed ☐ not requested ☐ nothing listed/NA

Caltrans Bridge Survey: ☐ enclosed ☒ not requested ☐ nothing listed/NA

Ethnographic Information: ☐ enclosed ☒ not requested ☐ nothing listed/NA

Historical Literature: ☐ enclosed ☒ not requested ☐ nothing listed/NA

Historical Maps: ☐ enclosed ☒ not requested ☐ nothing listed/NA

Local Inventories: ☐ enclosed ☒ not requested ☐ nothing listed/NA

GLO and/or Rancho Plat Maps: ☐ enclosed ☒ not requested ☐ nothing listed/NA

Shipwreck Inventory: ☐ enclosed ☒ not requested ☐ nothing listed/NA

Soil Survey Maps: ☐ enclosed ☒ not requested ☐ nothing listed/NA

Please forward a copy of any resulting reports from this project to the office as soon as possible. Due to the sensitive nature of archaeological site location data, we ask that you do not include resource location maps and resource location descriptions in your report if the report is for public distribution. If you have any questions regarding the results presented herein, please contact the office at the phone number listed above.

The provision of CHRIS Data via this records search response does not in any way constitute public disclosure of records otherwise exempt from disclosure under the California Public Records Act or any other law, including, but not limited to, records related to archeological site information maintained by or on behalf of, or in the possession of, the State of California, Department of Parks and Recreation, State Historic Preservation Officer, Office of Historic Preservation, or the State Historical Resources Commission.

Due to processing delays and other factors, not all of the historical resource reports and resource records that have been submitted to the Office of Historic Preservation are available via this records search. Additional information may be available through the federal, state, and local agencies that produced or paid for historical resource management work in the search area. Additionally, Native American tribes have historical resource information not in the California Historical Resources Information System (CHRIS) Inventory, and you should contact the California Native American Heritage Commission for information on local/regional tribal contacts.

Should you require any additional information for the above referenced project, reference the record search number listed above when making inquiries. Requests made after initial invoicing will result in the preparation of a separate invoice.

Sincerely,

Paul Rendes, Assistant Coordinator
North Central Information Center

CALIFORNIA INVENTORY OF HISTORIC RESOURCES

March 1976

Edmund G. Brown Jr.
*Governor
State of California*

Claire T. Dedrick
Secretary for Resources

Herbert Rhodes
*Director
Department of Parks and Recreation*



State of California — The Resources Agency
DEPARTMENT OF PARKS AND RECREATION
P.O. Box 2390 Sacramento 95811

Contra Costa County (Continued)

SAKLAN INDIAN VILLAGE. TICE VALLEY, WALNUT CREEK. *THEME: ABORIGINAL.*

SANTA MARIA CHURCH. ORINDA. *THEME: RELIGION.*

SARANAP ELECTRIC RAILROAD. MORAGA VALLEY, *THEME: ECONOMIC/INDUSTRIAL.*

SELBY SMELTER. SELBY. *THEME: ECONOMIC/INDUSTRIAL.*

SHADELANDS RANCH. 2680 YGNACIO VALLEY ROAD, WALNUT CREEK. *THEME: EXPLORATION/SETTLEMENT.*

SHREVE'S STORE. MORAGA VALLEY. *THEME: EXPLORATION/SETTLEMENT.*

SMITHS LANDING. SAN JOAQUIN RIVER, EAST OF ANTIOCH, *THEME: ECONOMIC/INDUSTRIAL.*

SOMERSVILLE-NORTONVILLE COAL MINES AREA. SEVEN MILES EAST OF PITTSBURG, *THEME: ECONOMIC/INDUSTRIAL.*

SULLIVAN RANCH. ORINDA. *THEME: ECONOMIC/INDUSTRIAL.*

SWETT, (JOHN) RANCH. ALHAMBRA VALLEY ROAD, MARTINEZ. *THEME: ECONOMIC/INDUSTRIAL.*

***TAO HOUSE (EUGENE O'NEILL HOME).** END OF KUSS ROAD OFF BRADFORD PLACE, DANVILLE VICINITY. *THEME: ARTS/LEISURE.*

TIMBER LANDING POINT. INDIAN SLOUGH OFF OLD RIVER, *THEME: ECONOMIC/INDUSTRIAL.*

TIMBER TRADING CENTER. WEST UNION CEMETERY AT POINT ...BER ROAD AND STATE HIGHWAY 4, *THEME: SOCIAL/EDUCATION.*

UNION OIL COMPANY. OLEUM. *THEME: ECONOMIC/INDUSTRIAL.*

UNION STOCKYARDS SITE. ON RAILROAD AVENUE, TWO BLOCKS SOUTH OF SAN PABLO AVENUE, RODEO. *THEME: ECONOMIC/INDUSTRIAL.*

VASCO CAVES. SOUTH OF BYRON HOTSPRINGS ROAD, *THEME: EXPLORATION/SETTLEMENT.*

WAGNER RANCH (OAK VIEW RANCH). SAN PABLO DAM ROAD AND BEAR CREEK ROAD INTERSECTION, *THEME: ARCHITECTURE.*

WALKER, (JAMES T.) HOUSE. YGNACIO VALLEY ON PINE CANYON ROAD, WALNUT CREEK. *THEME: SOCIAL/EDUCATION.*

WILLS RANCH. LONE TREE ROAD, NEAR ANTIOCH, *THEME: SOCIAL/EDUCATION.*

DEL NORTE COUNTY - 14 SITES (ALSO 37 ARCHAEOLOGICAL SITES)**

BROTHER JONATHAN CEMETERY. CRESCENT CITY. *THEME: ECONOMIC/INDUSTRIAL.*

CAMP LINCOLN. 6 MILES EAST OF CRESCENT CITY, *THEME: MILITARY.*

CRESCENT CITY PLANK AND TURNPIKE ROAD. HWY. 101 AND ELK VALLEY ROAD, CRESCENT CITY. *THEME: EXPLORATION/SETTLEMENT.*

CRESCENT CITY LIGHTHOUSE (BATTERY POINT). END OF 'A' STREET, CRESCENT CITY. *THEME: ECONOMIC/INDUSTRIAL.*

DEL NORTE COUNTY JAIL. 577 'H' STREET, CRESCENT CITY. *THEME: GOVERNMENT.*

FORT TER-WER SITE. TERWER VALLEY. *THEME: MILITARY.*

GASQUET TOLL ROAD. GASQUET. *THEME: ECONOMIC/INDUSTRIAL.*

MCNULTY PIONEER MEMORIAL HOME. 7TH AND 'H' STREET, CRESCENT CITY. *THEME: SOCIAL/EDUCATION.*

***OLD REQUA (REKWOI 4-DNO-5).** REDWOOD NATIONAL PARK. *THEME: ABORIGINAL.*

S.S. EMIDIO. FRONT AND H STREETS, CRESCENT CITY. *THEME: MILITARY.*

SMITH, (JEDEDIAH) CAMPSITE. NEAR HIOUCHI BRIDGE, *THEME: EXPLORATION/SETTLEMENT.*

SMITH, (JEDEDIAH) CAMPSITE. PEBBLE BEACH. *THEME: EXPLORATION/SETTLEMENT.*

TOLOWA INDIAN VILLAGE. PEBBLE BEACH DR. 100 YDS S. OF WESTERLY TERMINUS OF PACIFIC AVE., CRESCENT CITY. *THEME: ABORIGINAL.*

***YONTOCKET HISTORIC DISTRICT.** *THEME: ABORIGINAL.*

SITES (ALSO 168

BAYLEY HOUSE. PILOT HILL. *THEME: ECONOMIC/INDUSTRIAL.* ^{Nat Reg,}

CARVED TREE MARKER. TRAGEDY SPRINGS. *THEME: EXPLORATION/SETTLEMENT.*

***COLOMA AND MARSHALL/GOLD DISCOVERY AREA.** STATE ROUTE 49, 9 MILES N. OF PLACERVILLE, *THEME: ECONOMIC/INDUSTRIAL.* SHL #530

COLOMA ROAD, COLOMA. MARSHALL GOLD DISCOVERY STATE HISTORIC PARK, *THEME: ECONOMIC/INDUSTRIAL.* SHL #748

COLOMA ROAD, RESCUE. *THEME: ECONOMIC/INDUSTRIAL.* SHL #747

CONDEMNED BAR. FOLSOM LAKE STATE RECREATION AREA, *THEME: EXPLORATION/SETTLEMENT.* SHL #572

DIAMOND SPRINGS TOWNSITE. DIAMOND SPRINGS. *THEME: EXPLORATION/SETTLEMENT.* SHL #487

DRY DIGGINS - OLD HANGTOWN. BEDFORD AND MAIN, PLACERVILLE. *THEME: EXPLORATION/SETTLEMENT.* SHL #475

EL DORADO. *THEME: EXPLORATION/SETTLEMENT.* SHL #486

EL DORADO'S FALSE FRONT BUILDINGS. EL DORADO. *THEME: ECONOMIC/INDUSTRIAL.*

EL DORADO-NEVADA HOUSE 'MUD SPRINGS'-OVERLAND PONY EXPRESS ROUTE IN CALIFORNIA. EL DORADO. *THEME: ECONOMIC/INDUSTRIAL.* SHL #700

FRIDAYS STATION-OVERLAND PONY EXPRESS ROUTE IN CALIFORNIA. EDGEWOOD. *THEME: ECONOMIC/INDUSTRIAL.* SHL #728

GEORGETOWN. MAIN STREET, *THEME: EXPLORATION/SETTLEMENT.* SHL #484

GRANGE HALL SITE (CALIFORNIA'S FIRST). 0.5 MILE NORTH OF PILOT HILL, *THEME: SOCIAL/EDUCATION.* SHL #551

GREENWOOD. *THEME: EXPLORATION/SETTLEMENT.* SHL #521

HANGMAN'S TREE. 305 MAIN ST., PLACERVILLE. *THEME: GOVERNMENT.* SHL #141

HOBOKEN HOUSE. GREENWOOD-SPANISH DRY DIGGINGS ROAD, *THEME: ECONOMIC/INDUSTRIAL.* P & I # 002

LOG BARN. NORTH FORK OF COSUMNES RIVER, NASHVILLE. *THEME: ECONOMIC/INDUSTRIAL.*

El Dorado County (Continued)

MARSHALL'S BLACKSMITH SHOP. KELSEY. THEME: ECONOMIC/INDUSTRIAL. SHL #319

MARSHALL, (JAMES W.) HOUSE. TOM ALLEN'S SALOON, KELSEY. THEME: ARCHITECTURE.

METHODIST EPISCOPAL CHURCH. THOMPSON WAY, PLACERVILLE. THEME: RELIGION. SHL #767

MOORES (RIVERTON)-OVERLAND PONY EXPRESS ROUTE IN CALIFORNIA. 11 MILES E. OF SPORTSMANS HALL, THEME: ECONOMIC/INDUSTRIAL. SHL #705

MORMON ISLAND. FOLSOM LAKE STATE RECREATION AREA, THEME: EXPLORATION/SETTLEMENT. SHL #569

MORMON TAVERN-OVERLAND PONY EXPRESS ROUTE IN CALIFORNIA. 0.5 MILES W. OF CLARKSVILLE, THEME: ECONOMIC/INDUSTRIAL. SHL #699

NEGRO HILL. FOLSOM LAKE STATE RECREATION AREA, THEME: EXPLORATION/SETTLEMENT. SHL #570

PILOT HILL HOTEL. 6 MILES N.W. OF GIBSONVILLE, PILOT HILL. THEME: ECONOMIC/INDUSTRIAL.

PLACERVILLE HISTORIC DISTRICT. CROSSING OF HWYS. 50 AND 49, THEME: ECONOMIC/INDUSTRIAL.

PLACERVILLE-OVERLAND PONY EXPRESS ROUTE. MAIN AND SACRAMENTO, PLACERVILLE. THEME: ECONOMIC/INDUSTRIAL. SHL #701

PLEASANT GROVE HOUSE-OVERLAND PONY EXPRESS ROUTE IN CALIFORNIA. GREEN VALLEY RD., 9.5 MILES E. OF FOLSOM, THEME: ECONOMIC/INDUSTRIAL. SHL #703

SALMON FALLS. FOLSOM LAKE STATE RECREATION AREA, THEME: EXPLORATION/SETTLEMENT. SHL #571

SHINGLE SPRINGS. THEME: EXPLORATION/SETTLEMENT. SHL #456

SPORTSMANS HALL-OVERLAND PONY EXPRESS ROUTE IN CALIFORNIA. 12 MILES E. OF PLACERVILLE, THEME: ECONOMIC/INDUSTRIAL. SHL #704

STRAWBERRY VALLEY HOUSE-OVERLAND PONY EXPRESS ROUTE IN CALIFORNIA. STRAWBERRY. THEME: ECONOMIC/INDUSTRIAL. SHL #707

STUDEBAKER'S SHOP, SITE OF. 543 MAIN ST., PLACERVILLE. THEME: ECONOMIC/INDUSTRIAL. SHL #142

***SUGAR PINE POINT SP.** HIGHWAY 89 3 MILES S. OF HOMEWOOD, THEME: EXPLORATION/SETTLEMENT.

TRAGEDY SPRING. HIGHWAY 88, NEAR CARSON PASS SUMMIT, THEME: EXPLORATION/SETTLEMENT. P of I #001

WAKAMATSU TEA AND SILK FARM COLONY. GOLD HILL. THEME: ECONOMIC/INDUSTRIAL. SHL #815

WEBSTERS (SUGAR LOAF HOUSE)-OVERLAND PONY EXPRESS ROUTE IN CALIFORNIA. 1 MILE W. OF KYBURZ, THEME: ECONOMIC/INDUSTRIAL. SHL #706

YANKS STATION-OVERLAND PONY EXPRESS ROUTE IN CALIFORNIA. MEYERS. THEME: ECONOMIC/INDUSTRIAL. SHL #708

YARNOLD, (DICK) TOLLHOUSE (KYBURZ HOTEL). U.S. 50, 1 MILE FROM SUGAR LOAF HOUSE, KYBURZ. THEME: ECONOMIC/INDUSTRIAL.

FRESNO COUNTY - 33 SITES (ALSO 602 ARCHAEOLOGICAL SITES)**

ACADEMY. STATE HIGHWAY 168, THEME: SOCIAL/EDUCATION.

ARROYO DE CANTUA. WEST OF HIGHWAY 33, 16 MILES NORTHWEST OF COALINGA, THEME: SOCIAL/EDUCATION.

BARTON OPERA HOUSE. FRESNO. THEME: ARTS/LEISURE.

CAMPBELL STORE AND POOLES FERRY. NEAR REEDLEY, THEME: ECONOMIC/INDUSTRIAL.

COALING STATION A. 300 BLOCK OF WEST ELM AVENUE, COALINGA. THEME: ECONOMIC/INDUSTRIAL.

COALINGA MINERAL SPRINGS. 18 MILES WEST OF COALINGA, THEME: ARTS/LEISURE.

COPPER MINE. FOUR MILES NORTHEAST OF CLOVIS, THEME: ECONOMIC/INDUSTRIAL.

DUSY, (FRANK) HOME. NEAR SELMA, THEME: EXPLORATION/SETTLEMENT.

ELKHORN SPRINGS. THEME: ECONOMIC/INDUSTRIAL.

FIREBAUGH'S FERRY. FIREBAUGH. THEME: ECONOMIC/INDUSTRIAL.

FORT MILLER SITE. MILLERTON LAKE SRA, THEME: MILITARY.

FOWLER'S SWITCH. 7TH AND MERCED STREETS, FOWLER. THEME: ECONOMIC/INDUSTRIAL.

FREE SPEECH FIGHT OF THE INDUSTRIAL WORKERS OF THE WORLD (SITE). CORNER OF MARIPOSA AND I STS., FRESNO. THEME: SOCIAL/EDUCATION.

FRESNO CITY. 1.5 MILES N.W. OF TRANQUILITY, THEME: EXPLORATION/SETTLEMENT.

***FRESNO OLD WATER TOWER.** 2444 FRESNO ST., FRESNO. THEME: ARCHITECTURE.

***KEARNEY, (M. THEO.) PARK AND MANSION.** 7160 KEARNEY BLVD., FRESNO. THEME: ARCHITECTURE.

LA LIBERTAD. WESTERN FRESNO COUNTY, THEME: EXPLORATION/SETTLEMENT.

LAS JUNTAS. WESTERN FRESNO COUNTY, THEME: EXPLORATION/SETTLEMENT.

LETECHER. A FEW MILES EAST OF ACADEMY, THEME: ECONOMIC/INDUSTRIAL.

***MEUX RESIDENCE.** 1007 R ST., FRESNO. THEME: ARCHITECTURE.

MILLERTON SITE. 25 MILES NORTHEAST OF FRESNO, THEME: EXPLORATION/SETTLEMENT.

MILLWOOD TOWNSITE. NEAR THE WEST ENTRANCE TO KINGS CANYON NATIONAL PARK, THEME: ECONOMIC/INDUSTRIAL.

OIL CITY. NINE MILES NORTHEAST OF COALINGA, THEME: ECONOMIC/INDUSTRIAL.

***OLD ADMINISTRATION BUILDING, FRESNO CITY COLLEGE.** 1101 UNIVERSITY AVE., FRESNO. THEME: SOCIAL/EDUCATION.

POLLASKY RAILROAD. NORTHEASTERN FRESNO COUNTY, THEME: ECONOMIC/INDUSTRIAL.

POSO DE CHANE. WESTERN FRESNO COUNTY, THEME: EXPLORATION/SETTLEMENT.

SAN JOAQUIN VALLEY COAL MINE. NEAR COALINGA, THEME: ECONOMIC/INDUSTRIAL.

SCOTTBURG. NEAR CENTERVILLE, THEME: EXPLORATION/SETTLEMENT.

SELMA FLOURMILL. SELMA. THEME: ECONOMIC/INDUSTRIAL.

California Historical Resource Status Codes

- 1 Properties listed in the National Register (NR) or the California Register (CR)**
 - 1D Contributor to a district or multiple resource property listed in NR by the Keeper. Listed in the CR.
 - 1S Individual property listed in NR by the Keeper. Listed in the CR.
 - 1CD Listed in the CR as a contributor to a district or multiple resource property by the SHRC
 - 1CS Listed in the CR as individual property by the SHRC.
 - 1CL Automatically listed in the California Register – Includes State Historical Landmarks 770 and above and Points of Historical Interest nominated after December 1997 and recommended for listing by the SHRC.
- 2 Properties determined eligible for listing in the National Register (NR) or the California Register (CR)**
 - 2B Determined eligible for NR as an individual property and as a contributor to an eligible district in a federal regulatory process. Listed in the CR.
 - 2D Contributor to a district determined eligible for NR by the Keeper. Listed in the CR.
 - 2D2 Contributor to a district determined eligible for NR by consensus through Section 106 process. Listed in the CR.
 - 2D3 Contributor to a district determined eligible for NR by Part I Tax Certification. Listed in the CR.
 - 2D4 Contributor to a district determined eligible for NR pursuant to Section 106 without review by SHPO. Listed in the CR.
 - 2S Individual property determined eligible for NR by the Keeper. Listed in the CR.
 - 2S2 Individual property determined eligible for NR by a consensus through Section 106 process. Listed in the CR.
 - 2S3 Individual property determined eligible for NR by Part I Tax Certification. Listed in the CR.
 - 2S4 Individual property determined eligible for NR pursuant to Section 106 without review by SHPO. Listed in the CR.
 - 2CB Determined eligible for CR as an individual property and as a contributor to an eligible district by the SHRC.
 - 2CD Contributor to a district determined eligible for listing in the CR by the SHRC.
 - 2CS Individual property determined eligible for listing in the CR by the SHRC.
- 3 Appears eligible for National Register (NR) or California Register (CR) through Survey Evaluation**
 - 3B Appears eligible for NR both individually and as a contributor to a NR eligible district through survey evaluation.
 - 3D Appears eligible for NR as a contributor to a NR eligible district through survey evaluation.
 - 3S Appears eligible for NR as an individual property through survey evaluation.
 - 3CB Appears eligible for CR both individually and as a contributor to a CR eligible district through a survey evaluation.
 - 3CD Appears eligible for CR as a contributor to a CR eligible district through a survey evaluation.
 - 3CS Appears eligible for CR as an individual property through survey evaluation.
- 4 Appears eligible for National Register (NR) or California Register (CR) through other evaluation**
 - 4CM Master List - State Owned Properties – PRC §5024.
- 5 Properties Recognized as Historically Significant by Local Government**
 - 5D1 Contributor to a district that is listed or designated locally.
 - 5D2 Contributor to a district that is eligible for local listing or designation.
 - 5D3 Appears to be a contributor to a district that appears eligible for local listing or designation through survey evaluation.
 - 5S1 Individual property that is listed or designated locally.
 - 5S2 Individual property that is eligible for local listing or designation.
 - 5S3 Appears to be individually eligible for local listing or designation through survey evaluation.
 - 5B Locally significant both individually (listed, eligible, or appears eligible) and as a contributor to a district that is locally listed, designated, determined eligible or appears eligible through survey evaluation.
- 6 Not Eligible for Listing or Designation as specified**
 - 6C Determined ineligible for or removed from California Register by SHRC.
 - 6J Landmarks or Points of Interest found ineligible for designation by SHRC.
 - 6L Determined ineligible for local listing or designation through local government review process; may warrant special consideration in local planning.
 - 6T Determined ineligible for NR through Part I Tax Certification process.
 - 6U Determined ineligible for NR pursuant to Section 106 without review by SHPO.
 - 6W Removed from NR by the Keeper.
 - 6X Determined ineligible for the NR by SHRC or Keeper.
 - 6Y Determined ineligible for NR by consensus through Section 106 process – Not evaluated for CR or Local Listing.
 - 6Z Found ineligible for NR, CR or Local designation through survey evaluation.
- 7 Not Evaluated for National Register (NR) or California Register (CR) or Needs Reevaluation**
 - 7J Received by OHP for evaluation or action but not yet evaluated.
 - 7K Resubmitted to OHP for action but not reevaluated.
 - 7L State Historical Landmarks 1-769 and Points of Historical Interest designated prior to January 1998 – Needs to be reevaluated using current standards.
 - 7M Submitted to OHP but not evaluated - referred to NPS.
 - 7N Needs to be reevaluated (Formerly NR Status Code 4)
 - 7N1 Needs to be reevaluated (Formerly NR SC4) – may become eligible for NR w/restoration or when meets other specific conditions.
 - 7R Identified in Reconnaissance Level Survey; Not evaluated.
 - 7W Submitted to OHP for action – withdrawn.

SITE-NUMBER. PRIMARY-NUM NRS EVL-DATE PROGRAM REF..... EVAL OTHER NAMES AND NUMBERS.....

ELD-000017	6Y 05/10/01	ADOE-09-01-001-000	CCPR FS# 05-03-56-0001, SAND FLAT CAMPGROUND
	6Y 05/10/01	USFS010410A	CCPR
B 00058	2S 05/10/76	65000525	KPNP WINJE SITE
	2S 11/28/78	078 0050081	
ELD-000083/H	2D2 08/04/94	ADOE-09-94-0001-0	GRPR FS# 05-03-56-0054, MEISS MEADOW CAMP
	2D2 08/04/94	USFS940623B	GRPR 4-ELD-128 B
ELD-000084	2D2 08/04/94	ADOE-09-94-0001-0	GRPR FS# 05-03-56-0050, BUCKSKIN T.S. TEMP.
	2D2 08/04/94	USFS940623B	GRPR SITE #2
			4-ELD-127 B
ELD-000145	2S2 08/26/98	ADOE-09-98-003-00	JWPR 09-001248, 09-000233
	2S2 08/26/98	FHWA980804B	JWPR
ELD-000146	6Y 10/22/91	ADOE-09-91-001-00	HKPR MOTHER WELTY'S PLACE
	6Y 10/22/91	FHWA910829A	HKPR
ELD-000166H	6Y 10/09/01	ADOE-09-01-011-000	AMPR FS# 05-19--0119, SLTAS SITE NO. 1
	6Y 10/09/01	USFS010920B	AMPR
ELD-000168	6Y 11/14/03	USFS030423A	J DPR SLTAS SITE #9
ELD-000174	6Y 10/09/01	ADOE-09-01-010-000	AMPR FS# 05-03-54-0061
	6Y 10/09/01	USFS010920B	AMPR
ELD-000182	6Y 10/09/01	ADOE-09-01-005-000	AMPR FS# 05-03-54-0070
	6Y 10/09/01	USFS010913B	AMPR
ELD-000184	6Y 07/11/02	ADOE-09-02-001-000	JSPR FS# 05-03-54-0072, TALLAC POINT SITE
	6Y 07/11/02	USFS011119B	JSPR
ELD-000186	6Y 10/09/01	ADOE-09-01-006-000	AMPR FS# 05-03-54-0074
	6Y 10/09/01	USFS010913B	AMPR
ELD-000191H	6Y 11/29/01	ADOE-09-01-014-000	AMPR FS# 05-03-54-0079
	6Y 11/29/01	USFS011107C	AMPR
ELD-000260	6Y2 10/19/09	BUR091013A	WEPR EDH-FFS 2
			F-6-P (SF), F-6-P
ELD-000263	2S2 01/09/92	ADOE-09-92-001-00	NDPR
	2S2 01/09/92	BUR910822A	NDPR
ELD-000275H	6Y 06/18/97	USFS970423A	CCPR FS# 05-03-56-0017, BALTIC TIMBER SALE T.S. #1
ELD-000276H	6Y 06/18/97	USFS970423A	CCPR FS# 05-03-56-0018, BALTIC TIMBER SALE T.S. #2
ELD-000305	2D2 08/04/94	ADOE-09-94-0001-0	GRPR FS# 05-03-56-0049, BUCKSKIN T.S. TEMP SITE #1
	2D2 08/04/94	USFS940623B	GRPR
ELD-000306	2D2 08/04/94	ADOE-09-94-0001-0	GRPR FS# 05-03-56-0051, BVCHSKIN T.S. TEMP SITE #3
	2D2 08/04/94	USFS940623B	GRPR
B 00307	2D2 08/04/94	ADOE-09-94-0001-0	GRPR FS# 05-03-56-0052, BUCKSKIN T.S. TEMP SITE #4
	2D2 08/04/94	USFS940623B	GRPR
ELD-000308	2D2 08/04/94	ADOE-09-94-0001-0	GRPR FS# 05-03-56-0053, BUCKSKIN T.S. TEMP SITE #5
	2D2 08/04/94	USFS940623B	GRPR
ELD-000355	6Y 02/06/91	USFS910116A	LHPR FS# 05-03-55-0024
ELD-000405	2S 03/02/82	65000513	KPNP FS# 05-03-51-0043, TEMPORARY SITE NO. 1, FORMERLY ELD-Z00001
ELD-000457H	2S2 08/28/95	ADOE-09-95-001-000	CCPR FS# 05-03-56-0335
	2S2 08/28/95	USFS950216K	CCPR
ELD-000558H	6Y 01/15/04	ADOE-09-002-000	CCPR ALBERT FINCH HOUSE RUIN
	6Y 01/15/04	COE031016C	CCPR
ELD-000619	7J 06/12/90	FHWA900208A	TVPR
ELD-000639H	1S 10/21/91	91001522	KPNP CRAWFORD DITCH
	2S2 03/28/90	USFS891006C	CLEAR CREEK SEGMENT, 09-000727
ELD-000656	6Y 03/09/95	ADOE-09-95-002-00	GRPR FS# 05-03-56-0370
	6Y 03/09/95	USFS950124A	GRPR
ELD-000674	6Y 02/23/90	USFS900126A	
ELD-000676	6Y 02/23/90	USFS900126A	COX CNYN TS CA-ELD-6
ELD-000681	6Y 06/12/90	FHWA900208A	TVPR
ELD-000682	6Y 06/12/90	FHWA900208A	TVPR
ELD-000685H	2S2 02/01/06	DOE-09-06-0001-999	CFPR LOGTOWN HISTORIC MINING DISTRICT, POCAHONTAS MINE
	2S2 02/01/06	FHWA051117A	CFPR
ELD-000688	6Y 03/26/91	USFS910304A	LHPR FS #55-271
ELD-000689	6Y 03/26/91	USFS910304A	LHPR FS #55-272
ELD-000695	6Y 03/26/91	USFS910304A	LHPR FS#55-278
ELD-000712/H	2D2 08/04/94	ADOE-09-94-0001-0	GRPR
	2D2 08/04/94	USFS940623B	GRPR
ELD-000713	2D2 08/04/94	ADOE-09-94-0001-0	GRPR
	2D2 08/04/94	USFS940623B	GRPR
ELD-000721H	6Y 01/15/04	ADOE-09-04-001-000	CCPR WHITE ROCK ROAD (SEGMENT PLACERVILLE RD, LINCOLN HWY, HWY 50
	6Y 01/15/04	COE031016C	CCPR
ELD-000728	2S2 09/08/06	BUR030226A	MMPR SLY PARK PICNIC GROUND SITE
ELD-000736	2D2 08/04/94	ADOE-09-94-0001-0	GRPR
	2D2 08/04/94	USFS940623B	GRPR
F 00737/H	2D2 08/04/94	ADOE-09-94-0001-1	GRPR
	2D2 08/04/94	USFS940623B	GRPR
ELD-000738	2D2 08/04/94	ADOE-09-94-0001-1	GRPR
	2D2 08/04/94	USFS940623B	GRPR
ELD-000836H	6Y 09/14/93	ADOE-09-93-001-00	CCPR
	6Y 09/14/93	FHWA930624A	CCPR

SITE-NUMBER. PRIMARY-NUM NRS EVL-DATE PROGRAM REF..... EVAL OTHER NAMES AND NUMBERS.....

ELD-000837H	6Y	09/14/93	ADOE-09-93-002-00	CCPR	
	6Y	09/14/93	FHWA930624A	CCPR	
ELD-000838	6Y	09/14/93	ADOE-09-93-003-00	CCPR	
	6Y	09/14/93	FHWA930624A	CCPR	
ELD-000839	6Y	09/14/93	ADOE-09-93-004-00	CCPR	
	6Y	09/14/93	FHWA930624A	CCPR	
ELD-000840H	6Y	09/14/93	ADOE-09-93-005-00	CCPR	
	6Y	09/14/93	FHWA930624A	CCPR	
ELD-000841	6Y	09/14/93	ADOE-09-93-006-00	CCPR	
	6Y	09/14/93	FHWA930624A	CCPR	
ELD-000842H	6Y	09/14/93	ADOE-09-93-007-00	CCPR	
	6Y	09/14/93	FHWA930624A	CCPR	
ELD-000843	6Y	09/14/93	ADOE-09-93-008-00	CCPR	
	6Y	09/14/93	FHWA930624A	CCPR	
ELD-000844H	6Y	09/14/93	ADOE-09-93-009-00	CCPR	
	6Y	09/14/93	FHWA930624A	CCPR	
ELD-000845H	6Y	09/14/93	ADOE-09-93-010-00	CCPR	
	6Y	09/14/93	FHWA930624A	CCPR	
ELD-000846	6Y	09/14/93	ADOE-09-93-011-00	CCPR	
	6Y	09/14/93	FHWA930624A	CCPR	
ELD-000847	6Y	09/14/93	ADOE-09-93-013-00	CCPR	
	6Y	09/14/93	FHWA930624A	CCPR	
ELD-000848	6Y	09/14/93	ADOE-09-93-012-00	CCPR	
	6Y	09/14/93	FHWA930624A	CCPR	
ELD-000849	6Y	09/14/93	ADOE-09-93-014-00	CCPR	
	6Y	09/14/93	FHWA930624A	CCPR	
ELD-000850H	6Y	09/14/93	ADOE-09-93-015-00	CCPR	
	6Y	09/14/93	FHWA930624A	CCPR	
ELD-000851	2S2	02/01/06	FHWA051117A	CFPR	LOGTOWN MIDDEN
ELD-000852H	6Y	07/26/95	USFS950717A	SGPR	
ELD-000959H	6Y	07/30/07	HHS070620A	SBPR	FS# 05-03-53-0334, GEORGETOWN DIVIDE DITCH AND GREENWOOD LAKE, 09-001212
	6Y	07/09/07	EPA070510A	WEPR	
ELD-000971H	6Y	02/25/08	FHWA080131C	NTPR	SHIGLE SPRINGS-PLACERVILLE RAILROAD 2.7 MILE SEGMENT
ELD-001238H	6Y2	10/19/09	BUR091013A	WEPR	
	6Y	01/29/08	BUR080111A	WEPR	
ELD-001272H	6Y	01/10/07	BUR061226B	WEPR	SMALL SCALE FAMILY RANCH/FARM
ELD-001273H	6Y	01/10/07	BUR061226B	WEPR	PLACER MINE TAILINGS
ELD-001274H	6Y	01/10/07	BUR061226B	WEPR	PLACER MINE TAILINGS
ELD-001275H	6Y	01/10/07	BUR061226B	WEPR	PLACER MINE TAILINGS
ELD-001276H	6Y	01/10/07	BUR061226B	WEPR	MINED GROUND ALONG A DITCH
ELD-002203	2S2	08/03/06	USFS060719B	WEPR	FS# 05-19--0621, FREDERICKS PREHISTORIC SITE, TB-2006-017/R2006051900048
ELD-002336H	6Y	01/10/07	BUR061226B	WEPR	SMALL RANCH COMPLEX
ELD-002753H	6Y	06/20/08	BUR080620A	WEPR	DAM, 09-4430 - CA-ELD-2753H
ELD-002754H	6Y	06/20/08	BUR080620A	WEPR	DAM, 09-4431 - CA-ELD-2754H
ELD-002755H	6Y	06/20/08	BUR080620A	WEPR	REFUSE DEPOSIT/ SCATTER, 09-4432 - CA-ELD-2755H
ELD-002763H	6Y	07/30/08	USFS080609A	CZPR	BULLION BEND SHAFT
ELD-002764H	2S2	07/30/08	USFS080609A	CZPR	HISTORIC LOGGING ROAD
ELD-002765H	6Y	07/30/08	USFS080609A	CZPR	HISTORIC WAGON ROAD
ELD-002766H	6Y	07/03/08	USFS080609A	CZPR	LOUIS LEPETTIT'S GRADE ROAD
ELD-002767H	6Y	07/30/08	USFS080609A	CZPR	ROAD TO CUTLER MILL
ELD-002790H	2S2	06/04/09	BUR090601A	WEPR	PLI-6
ELD-009944H	6Y2	12/28/00	FHWA001204A	JWPR	RESOURCE 1 STATE ROUTE 11 SEGMENT CIRCA 1917
ELD-009945H	6Y2	12/28/00	FHWA001204A	JWPR	RESOURCE 2 ROCK WALL SEGMENT
ELD-009946H	6Y2	12/28/00	FHWA001204A	JWPR	RESOURCE 4 STATE ROUTE SEGMENT 1940
ELD-01238HH	6Y2	10/19/09	BUR091013A	WEPR	NATOMAS DITCH
	6Y	01/29/08	BUR080111A	WEPR	
ELD-02763HH	6Y	07/30/08	USFS080609A	CZPR	BULLION BEND SHAFT
ELD-02764HH	2S2	07/30/08	USFS080609A	CZPR	HISTORIC LOGGING ROAD
ELD-02765HH	6Y	07/30/08	USFS080609A	CZPR	HISTORIC WAGON ROAD
ELD-02767HH	6Y	07/30/08	USFS080609A	CZPR	ROAD TO CUTLER MILL
ELD-TEMP 1H	6Y	06/10/97	ADOE-09-97-0002-0	HKPR	ZANINI RANCH
	6Y	06/10/97	COE970324A	HKPR	
ELD-TEMP 2H	6Y	06/10/97	ADOE-09-97-0001-0	HKPR	HITCHCOCK RANCH SITE
	6Y	06/10/97	COE970324A	HKPR	
ELD-TEMP 4	2S2	06/10/97	ADOE-09-97-0004-0	HKPR	
	2S2	06/10/97	COE970324A	HKPR	
ELD-TEMP 5H	6Y	06/10/97	ADOE-09-97-0003-0	HKPR	TALC-SCHIST MINE
	6Y	06/10/97	COE970324A	HKPR	
ELD-00002	2S	03/02/82			FS# 05-03-56-0096
ELD-00003	2S2	02/02/93	USFS930104B	GRPR	FS# 05-03-56-0530
ELD-Z00005	6Y	08/19/93	USFS930602B	GRPR	FS# 05-03-56-0649
ELD-Z00007	7J	09/14/93	FHWA930624A	CCPR	AF-9-81
ELD-Z00008	7J	09/14/93	FHWA930624A	CCPR	AF-9-82
ELD-Z00009	7J	09/14/93	FHWA930624A	CCPR	AF-9-83

SITE-NUMBER. PRIMARY-NUM NRS EVL-DATE PROGRAM REF..... EVAL OTHER NAMES AND NUMBERS.....

ELD-Z00010	2S2 10/12/93	ADOE-09-93-016-00	CCPR WEBER SAWMILL
	2S2 10/12/93	USFS930811A	CCPR FS05-03-56-614
ELD-Z00011	6Y 03/07/94	USFS930413A	GRPR FS# 05-03-56-0705
ELD-Z00012	6Y 03/14/94	USFS940211A	NDPR FS# 05-03-55-0040
ELD-Z00013	7J 03/14/94	USFS940211A	NDPR
ELD-Z00014	6Y 03/14/94	USFS940211A	NDPR FS# 05-03-55-0040
ELD-Z00015	6Y 03/14/94	USFS940211A	NDPR FS# 05-03-55-0040
ELD-Z00017	6Y 04/14/94	USFS940401B	SGPR FS# 05-03-55-0194
ELD-Z00018	6Y 04/14/94	USFS940401C	SGPR FS# 05-03-56-0280
ELD-Z00019	6Y 04/14/94	USFS940401A	SGPR FS# 05-03-56-0466
ELD-Z00020	6Y 04/12/94	USFS940329A	SGPR FS# 05-03-55-0287
ELD-Z00021	6Y 04/12/94	USFS940329A	SGPR FS# 05-03-55-0159
ELD-Z00022	6Y 04/12/94	USFS940329B	SGPR FS# 05-03-55-0427
ELD-Z00023	6Y 04/12/94	USFS940329C	SGPR FS# 05-03-55-0085
ELD-Z00025	6Y 04/12/94	USFS940329D	SGPR FS# 05-03-55-0293
ELD-Z00026	6Y 04/12/94	USFS940329E	SGPR FS# 05-03-55-0221
ELD-Z00027	6Y 04/12/94	USFS940329E	SGPR FS# 05-03-55-0219
ELD-Z00028	6Y 04/12/94	USFS940329F	SGPR FS# 05-03-55-0119
ELD-Z00029	2S2 07/15/94	USFS940616A	NDPR FS# 05-03-56-0730, FALSE WALRUS SITE
ELD-Z00030	2S2 10/18/94	ADOE-09-94-02-000	GRPR FS#05-03-56-574
	2S2 10/18/94	USFS940722A	GRPR
ELD-Z00031	2S2 10/18/94	ADOE-09-94-0002-0	GRPR FS#05-03-56-576
	2S2 10/18/94	USFS940722A	GRPR
ELD-Z00032	2S2 10/18/94	ADOE-09-94-0004-0	GRPR FS#05-03-56-576
	2S2 10/18/94	USFS940722A	GRPR
ELD-Z00033	6Y 01/18/95	USFS941221A	SGPR FS #05-03-55-195
ELD-Z00034H	6Y 08/28/95	USFS950807C	SGPR 2GR-1 LONELY GULCH CREEK WATER SYSTEM
ELD-Z00035H	6Y 02/06/96	USFS960126A	SGPR FS# 05-03-53-0263
ELD-Z00037/H	6Y 03/26/96	USFS960205C	HKPR FS# 05-03-53-0055
ELD-Z00038	6Y 03/26/96	USFS960205C	HKPR FS# 05-03-53-0066
ELD-Z00039	6Y 04/09/96	USFS950404A	SGPR 05-19-674
ELD-Z00040	6Y 04/09/96	USFS950404A	SGPR 05-19-675
ELD-Z00041H	6Y 06/18/97	USFS970423A	CCPR FS# 05-03-56-0402, HISTORIC DEBRIS SCATTER
ELD-Z00042	2D2 06/18/97	USFS970423A	CCPR FS# 05-03-56-0405, CAMPINI MINE
ELD-Z00043	6Y 06/18/97	USFS970423A	CCPR FS# 05-03-56-0406, PORTION OF MINING DITCH
ELD-Z00044	6Y 06/18/97	USFS970423A	CCPR REMNANTS OF THE BALTIC SAWMILL
ELD-Z00045	6Y 06/18/97	USFS970423A	CCPR FS# 05-03-56-0414,05-03-56-0418, COLLAPSED ADIT
ELD-Z00046	6Y 06/18/97	USFS970423A	CCPR FS# 05-03-56-0415, WATER CONVEYANCE REMAINS
ELD-Z00047	6Y 06/18/97	USFS970423A	CCPR FS# 05-03-56-0419, COLLAPSED CABIN
ELD-Z00048/H	2D2 06/18/97	USFS970423A	CCPR FS# 05-03-56-0528, PREHISTORIC LITHIC SCATTER/MINING AND HABITATION
ELD-Z00049	6Y 06/18/97	USFS970423A	CCPR FS# 05-03-56-0647, WATER CONVEYANCE DITCH
ELD-Z00050	2D2 06/18/97	USFS970423A	CCPR FS# 05-03-56-0792, CAMPINI ARRASTRA
ELD-Z00053	6Y 06/30/97	USFS960910B	GRPR FS# 05-03-56-0278
ELD-Z00054H	6Y 08/25/97	ADOE-09-97-0005-0	SGPR HENNINGSON LOTUS PARK
	6Y 08/28/97	BLM970527A	SGPR
ELD-Z00055	2S2 09/11/97	ADOE-09-97-0006-0	JWPR FS# 05-03-56-0756
	2S2 09/11/97	USFS970818A	JWPR
ELD-Z00056	6Y 09/11/97	ADOE-09-97-007-00	JWPR FS# 05-03-56-0488
	6Y 09/11/97	USFS970818A	JWPR
ELD-Z00057	6Y 09/11/97	ADOE-09-97-0008-0	JWPR FS# 05-03-56-0532
	6Y 09/11/97	USFS970818A	JWPR
ELD-Z00058	6Y 09/11/97	ADOE-09-97-0009-0	JWPR FS# 05-03-56-0550
	6Y 09/11/97	USFS970818A	JWPR
ELD-Z00059	6Y 09/11/97	ADOE-09-97-0010-0	JWPR FS# 05-03-56-0569
	6Y 09/11/97	USFS970818A	JWPR
ELD-Z00060	6Y 09/11/97	ADOE-09-97-0011-0	JWPR FS# 05-03-56-0727
	6Y 09/11/97	USFS970818A	JWPR
ELD-Z00061	6Y 09/11/97	ADOE-09-97-0012-0	JWPR FS# 05-03-56-0783
	6Y 09/11/97	USFS970818A	JWPR
ELD-Z00062H	2D2 09/25/97	ADOE-09-97-013-00	JWPR EL DORADO CANAL ROCK WALL - SEGMENT FLUME 24/25
	2D2 09/25/97	FERC970923Z	JWPR
ELD-Z00063H	6Y 09/25/97	ADOE-09-97-014-00	JWPR EL DORADO CANAL ROCK WALL - SEGMENT FLUME 27/28
	6Y 09/25/97	FERC970923Z	JWPR
ELD-Z00064H	6Y 12/16/97	ADOE-09-97-015-00	GRPR PURSER PARCEL LAND EXC
			ARS# 96-39-01
ELD-Z00065H	6Y 12/01/97	ADOE-09-97-016-0	GRPR SLATE MOUNTAIN MINE DITCH
	6Y 12/01/97	USFS950703C	GRPR FS# 05-03-53-254
ELD-Z00066H	6Y 07/07/98	ADOE-09-98-001-00	SGPR SPLASH BOARD DAM
	6Y 07/07/98	NRSC980616A	SGPR
ELD-Z00067H	6Y 07/07/98	ADOE-09-98-002-00	SGPR LAKE VALLEY RAILROAD MAINLINE GRADE
	6Y 07/07/98	NRCA980616A	SGPR SLT-97-02
ELD-Z00069H	6Y 08/26/98	ADOE-09-98-004-00	JWPR CAMINO, PLACERVILLE, AND LAKE TAHOE RAILROAD
	6Y 08/26/98	FHWA980804B	JWPR
ELD-Z00070H	6Y 08/26/98	ADOE-09-98-005-00	JWPR SEGMENTS OF OLD U.S. 50
	6Y 08/26/98	FHWA980804B	JWPR

SITE-NUMBER. PRIMARY-NUM NRS EVL-DATE PROGRAM REF..... EVAL OTHER NAMES AND NUMBERS.....

ELD-Z00071	6Y	10/13/98	ADOE-09-98-006-00	GRPR	FS# 05-03-55-0286
	6Y	10/13/98	FERC980420A	GRPR	
ELD-Z00072	6Y	10/13/98	ADOE-09-98-007-00	GRPR	FS# 05-03-55-0319, CALL OF THE MOTH LIGHT
	6Y	10/13/98	FERC980420A	GRPR	
ELD-Z00073	6Y	10/13/98	ADOE-09-98-008-00	GRPR	FS# 05-03-55-0423, SHADOW VORTEX
	6Y	10/13/98	FERC980420A	GRPR	
ELD-Z00074	6Y	10/13/98	ADOE-09-98-009-00	GRPR	FS# 05-03-55-0128
	6Y	10/13/98	FERC980420A	GRPR	
ELD-Z00077H	6Y	06/02/99	ADOE-09-99-001-00	SGPR	FS# 05-03-51-0484
	6Y	06/02/99	USFS980619C	SGPR	
ELD-Z00078H	6Y	03/18/99	ADOE-09-99-002-000	CWPR	ROCK WALL SEGMENT, P-9-945
	6Y	03/18/99	FHWA990219B	CWPR	
ELD-Z00079H	6Y	03/18/99	ADOE-09-99-003-000	CWPR	SR 11 SEGMENT, P-9-946
	6Y	03/18/99	FHWA990219B	CWPR	
ELD-Z00080H	6Y	10/19/99	ADOE-09-99-004-000	SGPR	CAMINO, PLACERVILLE & LAKE TAHOE RAILROAD GRADE
	6Y	10/19/99	FHWA990928A	SGPR	
ELD-Z00081	6Y	10/25/99	ADOE-17-99-005-000	JWPR	PILLSBURY #23, FS# 05-08-54-124
	6Y	10/25/99	USFS960311A	JWPR	
ELD-Z00082	6Y	10/25/99	ADOE-17-99-006-000	JWPR	KINGSLEY ANNEX, FS# 05-08-51-257
	6Y	10/25/99	USFS960311A	JWPR	
ELD-Z00083	6Y	10/09/01	ADOE-09-01-002-000	AMPR	FS# 05-19--0231
	6Y	10/09/01	USFS010913A	AMPR	
ELD-Z00084	6Y	10/09/01	ADOE-09-01-003-000	AMPR	FS# 05-19--0382, LONELY CANS
	6Y	10/09/01	USFS010913A	AMPR	
ELD-Z00085	6Y	10/09/01	ADOE-09-01-004-000	AMPR	FS# 05-03-54-0071
	6Y	10/09/01	USFS010913B	AMPR	
ELD-Z00086	6Y	10/09/01	ADOE-09-01-007-000	AMPR	FS# 05-03-54-0073
	6Y	10/09/01	USFS010914A	AMPR	
ELD-Z00087	6Y	10/09/01	ADOE-09-01-008-000	AMPR	FS# 05-19--0103, CAMP RICH DEBRIS PILES
	6Y	10/09/01	USFS010914A	AMPR	
ELD-Z00088	6Y	10/09/01	ADOE-09-01-009-000	AMPR	FS# 05-19--0410
	6Y	10/09/01	USFS010920A	AMPR	
ELD-Z00089	6Y	11/29/01	ADOE-09-01-012-000	AMPR	FS# 05-19--0229
	6Y	11/29/01	USFS011107B	AMPR	
ELD-Z00090	6Y	11/29/01	ADOE-09-01-013-000	AMPR	FS# 05-19--0754, J & P'S MODERN SHELTER, ENF CROSS REF 05-03-55-488
	6Y	11/29/01	USFS011024A	AMPR	
ELD-Z00091	6Y	11/06/01	ADOE-09-01-015-000	AMPR	FS# 05-19--0416
	6Y	11/06/01	USFS011017A	AMPR	
ELD-Z00093	6Y	06/13/02	ADOE-09-02-002-000	JDPR	MISSOURI FLAT DITCH
	6Y	06/13/02	COE020719B	JDPR	
ELD-Z00094	6Y	08/07/02	ADOE-09-02-003-000	JDPR	FS# 05-19-54-0098
	6Y	08/07/02	USFS020610B	JDPR	
ELD-Z00095	6Y	08/07/02	ADOE-09-02-004-000	JDPR	FS# 05-19-54-0098
	6Y	08/07/02	USFS020610B	JDPR	
ELD-Z00096	6Y	08/13/02	ADOE-09-02-005-000	JRPR	BIG HILL LOOKOUT
	6Y	08/13/02	USFS020725A	JRPR	
ELD-Z00097	6Y	08/13/02	ADOE-09-02-006-000	JRPR	LEEK SPRING LOOKOUT
	6Y	08/13/02	USFS020725A	JRPR	
ELD-Z00099	6Y	02/25/03	ADOE-09-03-001-000	AGPR	FS# 05-03-56-0756
	6Y	02/25/03	USFS020924A	AGPR	
ELD-Z00100	6Y	05/16/03	ADOE-09-03-002-000	MMPR	FS# 05-19--0487
	6Y	05/16/03	USFS030421A	MMPR	
ELD-Z00101	6Y	06/04/03	ADOE-09-03-003-000	JDPR	FS# 05-03-56-0110, ELKINS FLAT CABIN REMAINS
	6Y	06/04/03	USFS030317A	JDPR	
ELD-Z00102	6Y	06/04/03	ADOE-09-03-004-000	JDPR	FS# 05-03-56-0265
	6Y	06/04/03	USFS030317A	JDPR	
ELD-Z00103	6Y	06/04/03	ADOE-09-03-005-000	JDPR	FS# 05-03-56-0266
	6Y	06/04/03	USFS030317A	JDPR	
ELD-Z00104H	6Y	04/22/04	ADOE-09-04-001-000	AMPR	FS# 05-03-55-0477, DR. NEWELL'S CABIN
	6Y	04/22/04	USFS040401C	AMPR	
ELD-Z00105H	6Y	11/06/03	ADOE-09-04-001-000	CCPR	GILMORE MINE
	6Y	11/06/03	USFS030929A	CCPR	
ELD-Z00106H	6Y	01/15/04	ADOE-09-04-003-000	CCPR	ISOLATE P-9-12-H
	6Y	01/15/04	COE031016C	CCPR	
ELD-Z00107H	6Y	01/15/04	ADOE-09-04-004-000	CCPR	STACKED ROCK WALL
	6Y	01/15/04	COE031016C	CCPR	
ELD-Z00108H	6Y	10/31/03	ADOE-09-03-001-000	CCPR	MOUNTAIN TOP MINE
	6Y	10/31/03	USFS031003A	CCPR	
ELD-Z00109H	6Y	09/13/99	USFS990813A	CCPR	FS# 05-03-55-0004, VAN VLECK RANCH
ELD-Z00110H	2S2	05/12/05	USFS050323A	WEPR	HAWLEY GRADE TRAIL, LAKE VALLEY VICINITY
ELD-Z00111H	6Y	08/09/05	FERC040727A	AMPR	CB-3

SITE-NUMBER. PRIMARY-NUM NRS EVL-DATE PROGRAM REF..... EVAL OTHER NAMES AND NUMBERS.....

ELD-Z00112H	6Y	11/04/05	USFS050919C	WEPR FS# 05-19--1065
ELD-Z00113H	2D2	02/01/06	DOE-09-06-0001-000	CFPR ROAD-BED SEGMENT
	2D2	02/01/06	FHWA051117A	CFPR
ELD-Z00114H	2D2	02/01/06	DOE-09-06-0001-000	CFPR ROAD-BED SEGMENT
	2D2	02/01/06	FHWA051117A	CFPR
ELD-Z00115H	6Y	09/10/98	USFS970305C	JWPR FS# 05-03-55-0175, WEBER MILL ROAD SITE/WHITE HALL STATION
ELD-Z00116	6Y	05/01/06	USFS060418A	WEPR FS# 05-03-56-0770, SILVER FORK SCHOOL SITE
ELD-Z00117H	6Y	11/15/06	BUR061030A	WEPR TROIS POND
ELD-Z00118H	6Y	02/14/06	USFS060201A	CFPR 05-03-56-200
ELD-Z00119H	6Y	02/14/06	USFS060201A	CFPR 05-03-56-432
ELD-Z00120H	6Y	02/14/06	USFS060201A	CFPR 05-03-56-433
ELD-Z00121H	6Y	02/14/06	USFS060201A	CFPR 05-03-56-451
ELD-Z00122H	6Y	02/14/06	USFS060201A	CFPR 05-03-56-484
ELD-Z00123/H	2S2	02/14/06	USFS060201A	CFPR LOCUS 3 OF 05-03-56-432, 05-03-56-432
ELD-Z00124H	6Y	06/19/06	FERC040727A	MMPR CB-1
ELD-Z00125H	6Y	06/19/06	FERC040727A	MMPR CB-2
ELD-Z00126	6Y	11/06/06	FERC061023A	MMPR FS# 05-03-56-0723, SEGMENT A-A/ LOWER OGILBY GRADE
ELD-Z00127H	6Y	12/18/06	USFS061218A	DBPR FS# 05-19-862-0000, HIGH MEADOWS ROAD
ELD-Z00128H	2S2	07/10/07	USFS950907B	CFPR LAKE KIRKWOOD RECREATION RESIDENCE TRACT
ELD-Z00129H	6Y	01/02/07	USFS061204A	CFPR FS# 05-19--0404, CONE TOP CANS
ELD-Z00130H	6Y	12/21/06	USFS061122A	CFPR FS# 05-19--0415, KNOLL TOP DITCH
ELD-Z00131H	6Y	10/15/07	FHWA070919A	NTPR FS# 05-19--0786, OLD ALPINE STATE HIGHWAY / SEGMENT 8.1, Z00131
ELD-Z00132H	6Y	10/15/07	FHWA070919A	NTPR FS# 05-19--0786, OLD ALPINE STATE HIGHWAY / SEGMENT 8.2, Z00132
ELD-Z00133H	6Y	10/15/07	FHWA070919A	NTPR FS# 05-19--0786, OLD ALPINE STATE HIGHWAY / SEGMENT 8.3, Z00133
ELD-Z00134H	6Y	10/15/07	FHWA070919A	NTPR FS# 05-19--0786, OLD ALPINE STATE HIGHWAY / SEGMENT 8.4, Z00134
ELD-Z00135H	6Y	10/15/07	FHWA070919A	NTPR FS# 05-19--0786, OLD ALPINE STATE HIGHWAY / SEGMENT 8.5, Z00135
ELD-Z00136H	6Y	10/15/07	FHWA070919A	NTPR FS# 05-19--0786, OLD ALPINE STATE HIGHWAY / SEGMENT 1, SECTION 1, Z00136
ELD-Z00137H	2D2	10/15/07	FHWA070919A	NTPR FS# 05-19--0786, OLD ALPINE STATE HIGHWAY / SEGMENT 9
ELD-Z00138H	6Y	01/16/07	USFS061211C	CFPR FS# 05-03-54-0095, LTBMU SITE 05-19-95
ELD-Z00139H	6Y	06/20/08	BUR080620A	WEPR FRL-1 REFUSE SCATTER, FRL-1
ELD-Z00140H	6Y2	12/28/00	FHWA001204A	JWPR STATE ROUTE 11 PLACERVILLE RD ROAD SEGMENT A, 03-ED-50
ELD-Z00141H	6Y2	12/28/00	FHWA001204A	JWPR STATE ROUTE 11 PLACERVILLE RD SEGMENT B, 03-ED-50
ELD-Z00142H	6Y2	10/19/09	BUR091013A	WEPR 08-CCAO-001 HISTORIC PROSPECT PITS

California Historical Resource Status Codes

1 Properties listed in the National Register (NR) or the California Register (CR)

- 1D Contributor to a district or multiple resource property listed in NR by the Keeper. Listed in the CR.
- 1S Individual property listed in NR by the Keeper. Listed in the CR.
- 1CD Listed in the CR as a contributor to a district or multiple resource property by the SHRC
- 1CS Listed in the CR as individual property by the SHRC.
- 1CL Automatically listed in the California Register – Includes State Historical Landmarks 770 and above and Points of Historical Interest nominated after December 1997 and recommended for listing by the SHRC.

2 Properties determined eligible for listing in the National Register (NR) or the California Register (CR)

- 2B Determined eligible for NR as an individual property and as a contributor to an eligible district in a federal regulatory process. Listed in the CR.
- 2D Contributor to a district determined eligible for NR by the Keeper. Listed in the CR.
- 2D2 Contributor to a district determined eligible for NR by consensus through Section 106 process. Listed in the CR.
- 2D3 Contributor to a district determined eligible for NR by Part I Tax Certification. Listed in the CR.
- 2D4 Contributor to a district determined eligible for NR pursuant to Section 106 without review by SHPO. Listed in the CR.
- 2S Individual property determined eligible for NR by the Keeper. Listed in the CR.
- 2S2 Individual property determined eligible for NR by a consensus through Section 106 process. Listed in the CR.
- 2S3 Individual property determined eligible for NR by Part I Tax Certification. Listed in the CR.
- 2S4 Individual property determined eligible for NR pursuant to Section 106 without review by SHPO. Listed in the CR.
- 2CB Determined eligible for CR as an individual property and as a contributor to an eligible district by the SHRC.
- 2CD Contributor to a district determined eligible for listing in the CR by the SHRC.
- 2CS Individual property determined eligible for listing in the CR by the SHRC.

3 Appears eligible for National Register (NR) or California Register (CR) through Survey Evaluation

- 3B Appears eligible for NR both individually and as a contributor to a NR eligible district through survey evaluation.
- 3D Appears eligible for NR as a contributor to a NR eligible district through survey evaluation.
- 3S Appears eligible for NR as an individual property through survey evaluation.
- 3CB Appears eligible for CR both individually and as a contributor to a CR eligible district through a survey evaluation.
- 3CD Appears eligible for CR as a contributor to a CR eligible district through a survey evaluation.
- 3CS Appears eligible for CR as an individual property through survey evaluation.

4 Appears eligible for National Register (NR) or California Register (CR) through other evaluation

- 4CM Master List - State Owned Properties – PRC §5024.

5 Properties Recognized as Historically Significant by Local Government

- 5D1 Contributor to a district that is listed or designated locally.
- 5D2 Contributor to a district that is eligible for local listing or designation.
- 5D3 Appears to be a contributor to a district that appears eligible for local listing or designation through survey evaluation.
- 5S1 Individual property that is listed or designated locally.
- 5S2 Individual property that is eligible for local listing or designation.
- 5S3 Appears to be individually eligible for local listing or designation through survey evaluation.
- 5B Locally significant both individually (listed, eligible, or appears eligible) and as a contributor to a district that is locally listed, designated, determined eligible or appears eligible through survey evaluation.

6 Not Eligible for Listing or Designation as specified

- 6C Determined ineligible for or removed from California Register by SHRC.
- 6J Landmarks or Points of Interest found ineligible for designation by SHRC.
- 6L Determined ineligible for local listing or designation through local government review process; may warrant special consideration in local planning.
- 6T Determined ineligible for NR through Part I Tax Certification process.
- 6U Determined ineligible for NR pursuant to Section 106 without review by SHPO.
- 6W Removed from NR by the Keeper.
- 6X Determined ineligible for the NR by SHRC or Keeper.
- 6Y Determined ineligible for NR by consensus through Section 106 process – Not evaluated for CR or Local Listing.
- 6Z Found ineligible for NR, CR or Local designation through survey evaluation.

7 Not Evaluated for National Register (NR) or California Register (CR) or Needs Reevaluation

- 7J Received by OHP for evaluation or action but not yet evaluated.
- 7K Resubmitted to OHP for action but not reevaluated.
- 7L State Historical Landmarks 1-769 and Points of Historical Interest designated prior to January 1998 – Needs to be reevaluated using current standards.
- 7M Submitted to OHP but not evaluated - referred to NPS.
- 7N Needs to be reevaluated (Formerly NR Status Code 4)
- 7N1 Needs to be reevaluated (Formerly NR SC4) – may become eligible for NR w/restoration or when meets other specific conditions.
- 7R Identified in Reconnaissance Level Survey: Not evaluated.
- 7W Submitted to OHP for action – withdrawn.

OFFICE OF HISTORIC PRESERVATION * * * Directory of Properties in the Historic Property Data File for EL DORADO County. Page 1 04-05-12												
PROPERTY-NUMBER	PRIMARY-#	STREET-ADDRESS.....	NAMES.....	CITY-NAME.....	OWN	YR-C	OHP-PROG..	PRG-REFERENCE-NUMBER	STAT-DAT	NRS	CRIT	
128286			BRIDGEPORT SCHOOL ROAD BRIDGE	AUKUM	M	1942	HIST.RES. PROJ.REVW.	DOE-09-01-0001-0000 FHWA010409A	05/29/01 05/29/01	6Y 6Y		
153188		CARSON RD	REIBER/ROSIER FAMILY FARM	CAMINO	P	1920	PROJ.REVW.	FCC050328F	04/21/55	6Y		
105536		2840 MOUNT DANAHER RD	MOUNT DANAHER RANGER UNIT HEADQUAR	CAMINO	S	1935	ST.AG.5024	ST.AG.-3540-0154	11/25/96	4CM	AD	
105538		2840 MOUNT DANAHER RD	MOUNT DANAHER RANGER UNIT HEADQUAR	CAMINO	S	1935	ST.AG.5024	ST.AG.-3540-0154	11/25/96	4CM	AD	
105541		2840 MOUNT DANAHER RD	MOUNT DANAHER RANGER UNIT HEADQUAR	CAMINO	S	1936	ST.AG.5024	ST.AG.-3540-0156	11/25/96	4CM	AD	
105542		2840 MOUNT DANAHER RD	MOUNT DANAHER RANGER UNIT HEADQUAR	CAMINO	S	1939	ST.AG.5024	ST.AG.-3540-0157	11/25/96	4CM	AD	
105543		2840 MOUNT DANAHER RD	MOUNT DANAHER RANGER UNIT HEADQUAR	CAMINO	S	1940	ST.AG.5024	ST.AG.-3540-0158	11/25/96	4CM	AD	
103511			MOUNT DANAHER FIRE LOOKOUT	(VIC) CAMINO	SP	1949	ST.AG.5024	ST.AG.-3540-0075	09/19/96	4CM	AD	
114952			BRIDGE #25-33 / CHILI BAR BRIDGE	CHILI BAR	S	1922	HIST.RES. PROJ.REVW.	DOE-09-86-0003-0000 FHWA860919Z	10/19/86 10/19/86	2S2 2S2	C C	
045985		GOLD HILL RD	JAMES MARSHALL MONUMENT; MARSHALL	COLOMA	S	1890	HIST.SURV. HIST.RES.	5619-0001-0001 SHL-0143-0000	10/15/86 06/06/34	1D 7L		
045988		MT MURPHY'S RD	BRIDGE #25C-4 / COLOMA STEEL TRUSS	COLOMA	C	1915	HIST.SURV. PROJ.REVW.	5619-0003-0000 FHWA850823A	12/24/85 12/24/85	2S 2S	AC AC	
045986		SR 49	COLOMA/MARSHALL GOLD DISCOVERY STA	COLOMA	S	1848	HIST.RES. HIST.RES.	65000653 NHL-66000207-9999	12/24/85 07/04/61	2S 1S	AC A	
045987		SR 49	WAH HOP STORE AND CHINA BANK	COLOMA	S	1850	HIST.SURV.	5619-0001-9999	10/15/66	1S		
090688		SR 49	COLOMA ROAD-COLOMA	COLOMA	S		HIST.RES.	SHL-0530-0000 SHL-0748-0000	03/07/55 07/05/60	7L 7L		
070179		0 SOUTHERN PACIFIC RAIL	WEBBER CREEK VIADUCT / M.P. 145.78	(VIC) COLOMA	U	1905	PROJ.REVW.	ICC900504B	04/01/91	6Y		
148693			SCHMIDELL LAKE DAM	(VIC) COOL	S	1950	HIST.RES. PROJ.REVW.	DOE-09-04-0003-0000 USFS040401A	05/06/04 05/06/04	6Y 6Y		
114951		FORNI RD	BRIDGE #25C-116 / WEBER CREEK BRID	(VIC) DIAMOND SPR	C	1914	HIST.RES. PROJ.REVW.	DOE-09-86-0002-0000 FHWA860919Z	10/19/86 10/19/86	2S2 2S2	C C	
173237			SILVER LAKE DAM & LAKE TENDER'S CA	(VIC) ECHO LAKE	D	1906	PROJ.REVW.	FERC080731A	08/11/08	6Y		
173238			CAPLES LAKE DAM	(VIC) ECHO LAKE	D	1923	PROJ.REVW.	FERC080731A	08/11/08	6Y		
173239			ECHO DAM	(VIC) ECHO LAKE	D	1991	PROJ.REVW.	FERC080731A	08/11/08	6Y		
173240			ECHO CONDUIT	(VIC) ECHO LAKE	D	1873	PROJ.REVW.	FERC080731A	08/11/08	6Y		
173241			CANAL INTAKE/DIVERSION DAM	(VIC) ECHO LAKE	D	1923	PROJ.REVW.	FERC080731A	08/11/08	6Y		
173242			ALDER CREEK SIPHON	(VIC) ECHO LAKE	D	1920	PROJ.REVW.	FERC080731A	08/11/08	6Y		
173243			EL DORADO FOREBAY DAM	(VIC) ECHO LAKE	D	1922	PROJ.REVW.	FERC080731A	08/11/08	6Y		
173244			EL DORADO CANAL	(VIC) ECHO LAKE	D	1876	PROJ.REVW.	FERC080731A	08/11/08	6Y		
173245			DITCH 1, 2 AND 5	(VIC) ECHO LAKE	D	1922	PROJ.REVW.	FERC080731A	08/11/08	6Y		
173246			EL DORADO PENSTOCK	(VIC) ECHO LAKE	D	1922	PROJ.REVW.	FERC080731A	08/11/08	6Y		
173247			EL DORADO POWERHOUSE	(VIC) ECHO LAKE	D	1923	PROJ.REVW.	FERC080731A	08/11/08	6Y		
173248			LAKE ALOHA DAM COMPLEX	(VIC) ECHO LAKE	D	1917	PROJ.REVW.	FERC080731A	08/11/08	2S2	C	
173249			EL DORADO ROCK WALL DISCONTIGUOUS	(VIC) ECHO LAKE	D		PROJ.REVW.	FERC080731A	08/11/08	2S2	C	
108529			TIMBER BRIDGE-CEDAR CREEK	EL DORADO			PROJ.REVW.	FEMA960726B	08/01/96	6Y		
085734			OPEN DECK-WOOD, MP 141.74	EL DORADO	U	1913	HIST.RES. PROJ.REVW.	DOE-34-93-0057-0000 ICC931025A	12/21/93 12/21/93	6Y 6Y		
085736			OPEN DECK-WOOD, MP 142.23	EL DORADO	U	1924	HIST.RES. PROJ.REVW.	DOE-34-93-0058-0000 ICC931025A	12/21/93 12/21/93	6Y 6Y		
067405		6168 MAIN ST		EL DORADO	P	1857	PROJ.REVW.	USPS900510A	06/05/90	6Y		
090353		PLEASANT VALLEY RD	EL DORADO (ORIGINALLY 'MUD SPRINGS	EL DORADO	P		HIST.RES.	SHL-0486-0000	08/07/51	7L		

OFFICE OF HISTORIC PRESERVATION * * * Directory of Properties in the Historic Property Data File for EL DORADO County. Page 3 04-05-12											
PROPERTY-NUMBER	PRIMARY-#	STREET-ADDRESS.....	NAMES.....	CITY-NAME.....	OWN	YR-C	OHP-PROG..	PRG-REFERENCE-NUMBER	STAT-DAT	NRS	CRIT
101046			ENGINE CREW BARRACKS AND MESSHALL	ELD NF	F	1955	HIST.RES.	DOE-09-90-0001-0007	11/29/90	6Y	
							PROJ.REVW.	USFS901119D	11/29/90	6Y	
101047			POLE BUILDING #1	ELD NF	F	1983	HIST.RES.	DOE-09-90-0001-0009	11/29/90	6Y	
							PROJ.REVW.	USFS901119D	11/29/90	6Y	
101048			BONE YARD POLE BUILDING #2	ELD NF	F	1984	HIST.RES.	DOE-09-90-0001-0010	11/29/90	6Y	
							PROJ.REVW.	USFS901119D	11/29/90	6Y	
101049			STORAGE BAY AND LOADING DOCK	ELD NF	F		HIST.RES.	DOE-09-90-0001-0011	11/29/90	6Y	
							PROJ.REVW.	USFS901119D	11/29/90	6Y	
101052			SIGN STORAGE BUILDING	ELD NF	F		HIST.RES.	DOE-09-90-0001-0013	11/29/90	6Y	
							PROJ.REVW.	USFS901119D	11/29/90	6Y	
101053			GAS, OIL AND BURN SUPPLIES STORAGE	ELD NF	F	1986	HIST.RES.	DOE-09-90-0001-0014	11/29/90	6Y	
							PROJ.REVW.	USFS901119D	11/29/90	6Y	
101054			PAINT STORAGE BUILDING	ELD NF	F	1987	HIST.RES.	DOE-09-90-0001-0015	11/29/90	6Y	
							PROJ.REVW.	USFS901119D	11/29/90	6Y	
101055			NEW VEHICLE STORAGE SHED AND LOADI	ELD NF	F	1990	HIST.RES.	DOE-09-90-0001-0016	11/29/90	6Y	
							PROJ.REVW.	USFS901119D	11/29/90	6Y	
101056			CHAIN SAW STORAGE SHED	ELD NF	F	1930	HIST.RES.	DOE-09-90-0001-0017	11/29/90	6Y	
							PROJ.REVW.	USFS901119D	11/29/90	6Y	
101057			OLD ICE HOUSE/VEHICLE WASH SHED AN	ELD NF	F	1930	HIST.RES.	DOE-09-90-0001-0018	11/29/90	6Y	
							PROJ.REVW.	USFS901119D	11/29/90	6Y	
101058			TRAILER HOUSING	ELD NF	F		HIST.RES.	DOE-09-90-0001-0019	11/29/90	6Y	
							PROJ.REVW.	USFS901119D	11/29/90	6Y	
163675			ALDER CREEK SUMMER HOME TRACT	ELD NF	P	1920	PROJ.REVW.	USFS060201D	02/07/06	6Y	
164827				ELD NF			PROJ.REVW.	USFS021001A	10/29/02	6Y	
164869			LOT 4/ GERLE CREEK RECREATION RESI	ELD NF	P	1962	PROJ.REVW.	USFS021001A	10/29/02	6Y	
164870			LOT 5/ GERLE CREEK RECREATION RESI	ELD NF	P	1966	PROJ.REVW.	USFS021001A	10/29/02	6Y	
164871			LOT 6/ GERLE CREEK RECREATION RESI	ELD NF	P	1961	PROJ.REVW.	USFS021001A	10/29/02	6Y	
164872			LOT 7/ GERLE CREEK RECREATION RESI	ELD NF	P	1963	PROJ.REVW.	USFS021001A	10/29/02	6Y	
164873			LOT 8/ GERLE CREEK RECREATION RESI	ELD NF	P	1963	PROJ.REVW.	USFS021001A	10/29/02	6Y	
164874			LOT 9/ GERLE CREEK RECREATION RESI	ELD NF	P	1964	PROJ.REVW.	USFS021001A	10/29/02	6Y	
164875			LOT 10/ GERLE CREEK RECREATION RES	ELD NF	P	1965	PROJ.REVW.	USFS021001A	10/29/02	6Y	
164876			LOT 11/ GERLE CREEK RECREATION RES	ELD NF	P	1961	PROJ.REVW.	USFS021001A	10/29/02	6Y	
164877			LOT 12/ GERLE CREEK RECREATION RES	ELD NF	P	1959	PROJ.REVW.	USFS021001A	10/29/02	6Y	
164878			LOT 13/ GERLE CREEK RECREATION RES	ELD NF	P	1959	PROJ.REVW.	USFS021001A	10/29/02	6Y	
164879			LOT 14/ GERLE CREEK RECREATION RES	ELD NF	P	1964	PROJ.REVW.	USFS021001A	10/29/02	6Y	
164880			LOT 15/ GERLE CREEK RECREATION RES	ELD NF	P	1961	PROJ.REVW.	USFS021001A	10/29/02	6Y	
164881			LOT 17/ GERLE CREEK RECREATION RES	ELD NF	P	1961	PROJ.REVW.	USFS021001A	10/29/02	6Y	
164882			LOT 18/ GERLE CREEK RECREATION RES	ELD NF	P	1962	PROJ.REVW.	USFS021001A	10/29/02	6Y	
164883			LOT 19/ GERLE CREEK RECREATION RES	ELD NF	P	1959	PROJ.REVW.	USFS021001A	10/29/02	6Y	
164884			LOT 20/ GERLE CREEK RECREATION RES	ELD NF	P	1962	PROJ.REVW.	USFS021001A	10/29/02	6Y	
164885			LOT 21/ GERLE CREEK RECREATION RES	ELD NF	P	1961	PROJ.REVW.	USFS021001A	10/29/02	6Y	
164886			LOT 22/ GERLE CREEK RECREATION RES	ELD NF	P	1962	PROJ.REVW.	USFS021001A	10/29/02	6Y	
164887			LOT 24/ GERLE CREEK RECREATION RES	ELD NF	P	1960	PROJ.REVW.	USFS021001A	10/29/02	6Y	
164888			LOT 25/ GERLE CREEK RECREATION RES	ELD NF	P	1964	PROJ.REVW.	USFS021001A	10/29/02	6Y	
164889			LOT 25/ GERLE CREEK RECREATION RES	ELD NF	P	1964	PROJ.REVW.	USFS021001A	10/29/02	6Y	
164890			LOT 27/ GERLE CREEK RECREATION RES	ELD NF	P	1963	PROJ.REVW.	USFS021001A	10/29/02	6Y	
164891			LOT 28/ GERLE CREEK RECREATION RES	ELD NF	P	1961	PROJ.REVW.	USFS021001A	10/29/02	6Y	
164892			LOT 29/ GERLE CREEK RECREATION RES	ELD NF	P	1963	PROJ.REVW.	USFS021001A	10/29/02	6Y	
114969			NEW LUMBERYARD	ELD NF	F		HIST.RES.	DOE-09-98-0001-0000	03/20/98	6Y	
							PROJ.REVW.	USFS980203B	03/20/98	6Y	
164893			LOT 30/ GERLE CREEK RECREATION RES	ELD NF	P	1966	PROJ.REVW.	USFS021001A	10/29/02	6Y	
164894			LOT 31/ GERLE CREEK RECREATION RES	ELD NF	P	1963	PROJ.REVW.	USFS021001A	10/29/02	6Y	
164895			LOT 32/ GERLE CREEK RECREATION RES	ELD NF	P	1960	PROJ.REVW.	USFS021001A	10/29/02	6Y	

OFFICE OF HISTORIC PRESERVATION * * * Directory of Properties in the Historic Property Data File for EL DORADO County.										Page 4	04-05-12			
PROPERTY-NUMBER	PRIMARY-#	STREET-ADDRESS.....	NAMES.....	CITY-NAME.....	OWN	YR-C	OHP-PROG..	PRG-REFERENCE-NUMBER	STAT-DAT	NRS	CRIT			
164896			LOT 33/ GERLE CREEK RECREATION RES	ELD NF	P	1959	PROJ.REVW.	USFS021001A	10/29/02	6Y				
164897			LOT 34/ GERLE CREEK RECREATION RES	ELD NF	P	1959	PROJ.REVW.	USFS021001A	10/29/02	6Y				
164898			LOT 35/ GERLE CREEK RECREATION RES	ELD NF	P	1964	PROJ.REVW.	USFS021001A	10/29/02	6Y				
164899			LOT 36/ GERLE CREEK RECREATION RES	ELD NF	P	1967	PROJ.REVW.	USFS021001A	10/29/02	6Y				
164900			LOT 37/ GERLE CREEK RECREATION RES	ELD NF	P	1959	PROJ.REVW.	USFS021001A	10/29/02	6Y				
164901			LOT 38/ GERLE CREEK RECREATION RES	ELD NF	P	1962	PROJ.REVW.	USFS021001A	10/29/02	6Y				
164902			LOT 39/ GERLE CREEK RECREATION RES	ELD NF	P	1961	PROJ.REVW.	USFS021001A	10/29/02	6Y				
164904			LOT 40/ GERLE CREEK RECREATION RES	ELD NF	P	1959	PROJ.REVW.	USFS021001A	10/29/02	6Y				
164905			LOT 41/ GERLE CREEK RECREATION RES	ELD NF	P	1963	PROJ.REVW.	USFS021001A	10/29/02	6Y				
164906			LOT 42/ GERLE CREEK RECREATION RES	ELD NF	P	1967	PROJ.REVW.	USFS021001A	10/29/02	6Y				
164907			LOT 43/ GERLE CREEK RECREATION RES	ELD NF	P	1963	PROJ.REVW.	USFS021001A	10/29/02	6Y				
164908			LOT 44/ GERLE CREEK RECREATION RES	ELD NF	P	1961	PROJ.REVW.	USFS021001A	10/29/02	6Y				
164909			LOT 45/ GERLE CREEK RECREATION RES	ELD NF	P	1965	PROJ.REVW.	USFS021001A	10/29/02	6Y				
164910			LOT 46/ GERLE CREEK RECREATION RES	ELD NF	P	1959	PROJ.REVW.	USFS021001A	10/29/02	6Y				
164911			LOT 47/ GERLE CREEK RECREATION RES	ELD NF	P	1961	PROJ.REVW.	USFS021001A	10/29/02	6Y				
164912			LOT 1/ BEAR RIVER RECREATION RESID	ELD NF	P	1984	PROJ.REVW.	USFS021001A	10/29/02	6Y				
164913			LOT 2/ BEAR RIVER RECREATION RESID	ELD NF	P	1963	PROJ.REVW.	USFS021001A	10/29/02	6Y				
164922			LOT 3/ BEAR RIVER RECREATION RESID	ELD NF	P	1959	PROJ.REVW.	USFS021001A	10/29/02	6Y				
164923			LOT 4/ BEAR RIVER RECREATION RESID	ELD NF	P	1962	PROJ.REVW.	USFS021001A	10/29/02	6Y				
164924			LOT 5/ BEAR RIVER RECREATION RESID	ELD NF	P	1966	PROJ.REVW.	USFS021001A	10/29/02	6Y				
164925			LOT 6/ BEAR RIVER RECREATION RESID	ELD NF	P	1959	PROJ.REVW.	USFS021001A	10/29/02	6Y				
164926			LOT 7/ BEAR RIVER RECREATION RESID	ELD NF	P	1966	PROJ.REVW.	USFS021001A	10/29/02	6Y				
164927			LOT 8/ BEAR RIVER RECREATION RESID	ELD NF	P	1961	PROJ.REVW.	USFS021001A	10/29/02	6Y				
164928			LOT 9/ BEAR RIVER RECREATION RESID	ELD NF	P	1962	PROJ.REVW.	USFS021001A	10/29/02	6Y				
164929			LOT 10/ BEAR RIVER RECREATION RESI	ELD NF	P	1984	PROJ.REVW.	USFS021001A	10/29/02	6Y				
164930			LOT 11/ BEAR RIVER RECREATION RESI	ELD NF	P	1960	PROJ.REVW.	USFS021001A	10/29/02	6Y				
164931			LOT 12/ BEAR RIVER RECREATION RESI	ELD NF	P	1961	PROJ.REVW.	USFS021001A	10/29/02	6Y				
164932			LOT 13/ BEAR RIVER RECREATION RESI	ELD NF	P	1959	PROJ.REVW.	USFS021001A	10/29/02	6Y				
164933			LOT 14/ BEAR RIVER RECREATION RESI	ELD NF	P	1973	PROJ.REVW.	USFS021001A	10/29/02	6Y				
164934			LOT 15/ BEAR RIVER RECREATION RESI	ELD NF	P	1960	PROJ.REVW.	USFS021001A	10/29/02	6Y				
164935			LOT 16/ BEAR RIVER RECREATION RESI	ELD NF	P	1962	PROJ.REVW.	USFS021001A	10/29/02	6Y				
164936			LOT 17/ BEAR RIVER RECREATION RESI	ELD NF	P	1959	PROJ.REVW.	USFS021001A	10/29/02	6Y				
164937			LOT 18/ BEAR RIVER RECREATION RESI	ELD NF	P	1962	PROJ.REVW.	USFS021001A	10/29/02	6Y				
164938			LOT 19/ BEAR RIVER RECREATION RESI	ELD NF	P	1966	PROJ.REVW.	USFS021001A	10/29/02	6Y				
164939			LOT 20/ BEAR RIVER RECREATION RESI	ELD NF	P	1972	PROJ.REVW.	USFS021001A	10/29/02	6Y				
164940			LOT 21/ BEAR RIVER RECREATION RESI	ELD NF	P	1984	PROJ.REVW.	USFS021001A	10/29/02	6Y				
164941			LOT 22/ BEAR RIVER RECREATION RESI	ELD NF	P	1959	PROJ.REVW.	USFS021001A	10/29/02	6Y				
164942			LOT 23/ BEAR RIVER RECREATION RESI	ELD NF	P	1963	PROJ.REVW.	USFS021001A	10/29/02	6Y				
164943			LOT 24/ BEAR RIVER RECREATION RESI	ELD NF	P	1962	PROJ.REVW.	USFS021001A	10/29/02	6Y				
164944			LOT 25/ BEAR RIVER RECREATION RESI	ELD NF	P	1959	PROJ.REVW.	USFS021001A	10/29/02	6Y				
164945			LOT 26/ BEAR RIVER RECREATION RESI	ELD NF	P	1962	PROJ.REVW.	USFS021001A	10/29/02	6Y				
164946			LOT 27/ BEAR RIVER RECREATION RESI	ELD NF	P	1962	PROJ.REVW.	USFS021001A	10/29/02	6Y				
164947			LOT 28/ BEAR RIVER RECREATION RESI	ELD NF	P	1962	PROJ.REVW.	USFS021001A	10/29/02	6Y				
164948			LOT 29/ BEAR RIVER RECREATION RESI	ELD NF	P	1965	PROJ.REVW.	USFS021001A	10/29/02	6Y				
164949			LOT 30/ BEAR RIVER RECREATION RESI	ELD NF	P	1959	PROJ.REVW.	USFS021001A	10/29/02	6Y				
164950			LOT 31/ BEAR RIVER RECREATION RESI	ELD NF	P	1959	PROJ.REVW.	USFS021001A	10/29/02	6Y				
164951			LOT 32/ BEAR RIVER RECREATION RESI	ELD NF	P	1963	PROJ.REVW.	USFS021001A	10/29/02	6Y				
164952			LOT 33/ BEAR RIVER RECREATION RESI	ELD NF	P	1959	PROJ.REVW.	USFS021001A	10/29/02	6Y				
164953			LOT 34/ BEAR RIVER RECREATION RESI	ELD NF	P	1959	PROJ.REVW.	USFS021001A	10/29/02	6Y				
164954			LOT 35/ BEAR RIVER RECREATION RESI	ELD NF	P	1960	PROJ.REVW.	USFS021001A	10/29/02	6Y				
164955			LOT 36/ BEAR RIVER RECREATION RESI	ELD NF	P	1962	PROJ.REVW.	USFS021001A	10/29/02	6Y				
164956			LOT 37/ BEAR RIVER RECREATION RESI	ELD NF	P	1966	PROJ.REVW.	USFS021001A	10/29/02	6Y				
164957			LOT 38/ BEAR RIVER RECREATION RESI	ELD NF	P	1959	PROJ.REVW.	USFS021001A	10/29/02	6Y				
164958			LOT 39/ BEAR RIVER RECREATION RESI	ELD NF	P	1962	PROJ.REVW.	USFS021001A	10/29/02	6Y				
164959			LOT 40/ BEAR RIVER RECREATION RESI	ELD NF	P	1963	PROJ.REVW.	USFS021001A	10/29/02	6Y				
164960			LOT 41/ BEAR RIVER RECREATION RESI	ELD NF	P	1974	PROJ.REVW.	USFS021001A	10/29/02	6Y				

PROPERTY-NUMBER	PRIMARY-#	STREET-ADDRESS	NAMES	CITY-NAME	OWN	YR-C	OHP-PROG.	PRG-REFERENCE-NUMBER	STAT-DAT	NRS	CRIT
164961			LOT 42/ BEAR RIVER RECREATION RESI	ELD NF	P	1969	PROJ.REVW.	USFS021001A	10/29/02	6Y	
164962			LOT 43/ BEAR RIVER RECREATION RESI	ELD NF	P	1967	PROJ.REVW.	USFS021001A	10/29/02	6Y	
164963			LOT 44/ BEAR RIVER RECREATION RESI	ELD NF	P	1962	PROJ.REVW.	USFS021001A	10/29/02	6Y	
164964			LOT 45/ BEAR RIVER RECREATION RESI	ELD NF	P	1963	PROJ.REVW.	USFS021001A	10/29/02	6Y	
164965			LOT 1/ 36 MILESTONE RECREATION RES	ELD NF	P	1929	PROJ.REVW.	USFS020924A	02/25/03	6Y	
							PROJ.REVW.	USFS021001A	10/29/02	6Y	
164966			LOT 2/ 36 MILESTONE RECREATION RES	ELD NF	P	1929	PROJ.REVW.	USFS021001A	10/29/02	6Y	
164967			LOT 3/ 36 MILESTONE RECREATION RES	ELD NF	P	1939	PROJ.REVW.	USFS021001A	10/29/02	6Y	
164968			LOT 4/ 36 MILESTONE RECREATION RES	ELD NF	P	1932	PROJ.REVW.	USFS021001A	10/29/02	6Y	
164969			LOT 5/ 36 MILESTONE RECREATION RES	ELD NF	P	1931	PROJ.REVW.	USFS021001A	10/29/02	6Y	
164970			LOT 6/ 36 MILESTONE RECREATION RES	ELD NF	P	1939	PROJ.REVW.	USFS021001A	10/29/02	6Y	
164971			LOT 7/ 36 MILESTONE RECREATION RES	ELD NF	P	1933	PROJ.REVW.	USFS021001A	10/29/02	6Y	
164972			LOT 8/ 36 MILESTONE RECREATION RES	ELD NF	P	1933	PROJ.REVW.	USFS021001A	10/29/02	6Y	
164973			LOT 9/ 36 MILESTONE RECREATION RES	ELD NF	P	1943	PROJ.REVW.	USFS021001A	10/29/02	6Y	
164974			LOT 10/ 36 MILESTONE RECREATION RE	ELD NF	P	1937	PROJ.REVW.	USFS021001A	10/29/02	6Y	
164975			LOT 11/ 36 MILESTONE RECREATION RE	ELD NF	P	1933	PROJ.REVW.	USFS021001A	10/29/02	6Y	
164976			LOT 12/ 36 MILESTONE RECREATION RE	ELD NF	P	1939	PROJ.REVW.	USFS021001A	10/29/02	6Y	
164977			LOT 13/ 36 MILESTONE RECREATION RE	ELD NF	P	1944	PROJ.REVW.	USFS021001A	10/29/02	6Y	
164978			LOT 14/ 36 MILESTONE RECREATION RE	ELD NF	P	1935	PROJ.REVW.	USFS021001A	10/29/02	6Y	
164979			LOT 15/ 36 MILESTONE RECREATION RE	ELD NF	P	1936	PROJ.REVW.	USFS021001A	10/29/02	6Y	
164980			LOT 16/ 36 MILESTONE RECREATION RE	ELD NF	P	1937	PROJ.REVW.	USFS021001A	10/29/02	6Y	
164981			LOT 18/ 36 MILESTONE RECREATION RE	ELD NF	P	1940	PROJ.REVW.	USFS021001A	10/29/02	6Y	
164982			LOT 19/ 36 MILESTONE RECREATION RE	ELD NF	P	1946	PROJ.REVW.	USFS021001A	10/29/02	6Y	
164983			LOT 20/ 36 MILESTONE RECREATION RE	ELD NF	P	1942	PROJ.REVW.	USFS021001A	10/29/02	6Y	
164984			LOT 21/ 36 MILESTONE RECREATION RE	ELD NF	P	1945	PROJ.REVW.	USFS021001A	10/29/02	6Y	
164985			LOT 22/ 36 MILESTONE RECREATION RE	ELD NF	P	1940	PROJ.REVW.	USFS021001A	10/29/02	6Y	
164986			LOT 23/ 36 MILESTONE RECREATION RE	ELD NF	P	1950	PROJ.REVW.	USFS021001A	10/29/02	6Y	
164987			LOT 24/ 36 MILESTONE RECREATION RE	ELD NF	P	1946	PROJ.REVW.	USFS021001A	10/29/02	6Y	
164988			LOT 25/ 36 MILESTONE RECREATION RE	ELD NF	P	1943	PROJ.REVW.	USFS021001A	10/29/02	6Y	
164989			LOT 1/ STRAWBERRY CREEK RECREATION	ELD NF	P	1951	PROJ.REVW.	USFS021001A	10/29/02	6Y	
164990			LOT 2/ STRAWBERRY CREEK RECREATION	ELD NF	P	1944	PROJ.REVW.	USFS021001A	10/29/02	6Y	
164991			LOT 3/ STRAWBERRY CREEK RECREATION	ELD NF	P	1943	PROJ.REVW.	USFS021001A	10/29/02	6Y	
164992			LOT 4/ STRAWBERRY CREEK RECREATION	ELD NF	P	1944	PROJ.REVW.	USFS021001A	10/29/02	6Y	
164993			LOT 5/ STRAWBERRY CREEK RECREATION	ELD NF	P	1943	PROJ.REVW.	USFS021001A	10/29/02	6Y	
164994			LOT 6/ STRAWBERRY CREEK RECREATION	ELD NF	P	1952	PROJ.REVW.	USFS021001A	10/29/02	6Y	
164995			LOT 7/ STRAWBERRY CREEK RECREATION	ELD NF	P	1943	PROJ.REVW.	USFS021001A	10/29/02	6Y	
164996			LOT 8/ STRAWBERRY CREEK RECREATION	ELD NF	P	1946	PROJ.REVW.	USFS021001A	10/29/02	6Y	
164997			LOT 9/ STRAWBERRY CREEK RECREATION	ELD NF	P	1952	PROJ.REVW.	USFS021001A	10/29/02	6Y	
164998			LOT 10/ STRAWBERRY CREEK RECREATIO	ELD NF	P	1954	PROJ.REVW.	USFS021001A	10/29/02	6Y	
164999			LOT 12/ STRAWBERRY CREEK RECREATIO	ELD NF	P	1952	PROJ.REVW.	USFS021001A	10/29/02	6Y	
165000			LOT 13/ STRAWBERRY CREEK RECREATIO	ELD NF	P	1949	PROJ.REVW.	USFS021001A	10/29/02	6Y	
165001			LOT 15/ STRAWBERRY CREEK RECREATIO	ELD NF	P	1947	PROJ.REVW.	USFS021001A	10/29/02	6Y	
165002			LOT 16/ STRAWBERRY CREEK RECREATIO	ELD NF	P	1947	PROJ.REVW.	USFS021001A	10/29/02	6Y	
165003			LOT 17/ STRAWBERRY CREEK RECREATIO	ELD NF	P	1954	PROJ.REVW.	USFS021001A	10/29/02	6Y	
165004			LOT 18/ STRAWBERRY CREEK RECREATIO	ELD NF	P	1948	PROJ.REVW.	USFS021001A	10/29/02	6Y	
165005			LOT 19/ STRAWBERRY CREEK RECREATIO	ELD NF	P	1951	PROJ.REVW.	USFS021001A	10/29/02	6Y	
165006			LOT 20/ STRAWBERRY CREEK RECREATIO	ELD NF	P	1950	PROJ.REVW.	USFS021001A	10/29/02	6Y	
165007			LOT 21/ STRAWBERRY CREEK RECREATIO	ELD NF	P	1950	PROJ.REVW.	USFS021001A	10/29/02	6Y	
165008			LOT 22/ STRAWBERRY CREEK RECREATIO	ELD NF	P	1951	PROJ.REVW.	USFS021001A	10/29/02	6Y	
165009			LOT 23/ STRAWBERRY CREEK RECREATIO	ELD NF	P	1950	PROJ.REVW.	USFS021001A	10/29/02	6Y	
165010			LOT 24/ STRAWBERRY CREEK RECREATIO	ELD NF	P	1946	PROJ.REVW.	USFS021001A	10/29/02	6Y	
165011			LOT 25/ STRAWBERRY CREEK RECREATIO	ELD NF	P	1954	PROJ.REVW.	USFS021001A	10/29/02	6Y	
165012			LOT 26/ STRAWBERRY CREEK RECREATIO	ELD NF	P	1948	PROJ.REVW.	USFS021001A	10/29/02	6Y	
165013			LOT 27/ STRAWBERRY CREEK RECREATIO	ELD NF	P	1947	PROJ.REVW.	USFS021001A	10/29/02	6Y	
165014			LOT 28/ STRAWBERRY CREEK RECREATIO	ELD NF	P	1943	PROJ.REVW.	USFS021001A	10/29/02	6Y	
165015			LOT 29/ STRAWBERRY CREEK RECREATIO	ELD NF	P	1948	PROJ.REVW.	USFS021001A	10/29/02	6Y	

OFFICE OF HISTORIC PRESERVATION * * * Directory of Properties in the Historic Property Data File for EL DORADO County.											Page 6	04-05-12
PROPERTY-NUMBER	PRIMARY-#	STREET-ADDRESS	NAMES	CITY-NAME	OWN	YR-C	OHP-PROG..	PRG-REFERENCE-NUMBER	STAT-DAT	NRS	CRIT	
165016			LOT 30/ STRAWBERRY CREEK RECREATIO	ELD NF	P	1947	PROJ.REVW.	USFS021001A	10/29/02	6Y		
165017			LOT 31/ STRAWBERRY CREEK RECREATIO	ELD NF	P	1943	PROJ.REVW.	USFS021001A	10/29/02	6Y		
165018			LOT 32/ STRAWBERRY CREEK RECREATIO	ELD NF	P	1943	PROJ.REVW.	USFS021001A	10/29/02	6Y		
165019			LOT 33/ STRAWBERRY CREEK RECREATIO	ELD NF	P	1947	PROJ.REVW.	USFS021001A	10/29/02	6Y		
165020			LOT 34/ STRAWBERRY CREEK RECREATIO	ELD NF	P	1949	PROJ.REVW.	USFS021001A	10/29/02	6Y		
165021			LOT 35/ STRAWBERRY CREEK RECREATIO	ELD NF	P	1949	PROJ.REVW.	USFS021001A	10/29/02	6Y		
165022			LOT 36/ STRAWBERRY CREEK RECREATIO	ELD NF	P	1948	PROJ.REVW.	USFS021001A	10/29/02	6Y		
165023			LOT 1/ SCIOTS/CODY RECREATION RESI	ELD NF	P	1935	PROJ.REVW.	USFS021001A	10/29/02	6Y		
077960			HARVEY WEST CABIN	ELD NF	F	0	PROJ.REVW.	USFS920914D	10/22/92	2S2	B	
165024			LOT 2/ SCIOTS/CODY RECREATION RESI	ELD NF	P	1928	PROJ.REVW.	USFS021001A	10/29/02	6Y		
165025			LOT 3/ SCIOTS/CODY RECREATION RESI	ELD NF	P	1927	PROJ.REVW.	USFS021001A	10/29/02	6Y		
165026			LOT 4/ SCIOTS/CODY RECREATION RESI	ELD NF	P	1923	PROJ.REVW.	USFS021001A	10/29/02	6Y		
165027			LOT 5/ SCIOTS/CODY RECREATION RESI	ELD NF	P	1924	PROJ.REVW.	USFS021001A	10/29/02	6Y		
080839			CREW QUARTERS	ELD NF	M		HIST.RES.	DOE-09-93-0007-0000	04/20/93	6Y		
							PROJ.REVW.	USFS930311A	04/20/93	6Y		
165028			LOT 7/ SCIOTS/CODY RECREATION RESI	ELD NF	P	1930	PROJ.REVW.	USFS021001A	10/29/02	6Y		
165029			LOT 8/ SCIOTS/CODY RECREATION RESI	ELD NF	P	1930	PROJ.REVW.	USFS021001A	10/29/02	6Y		
165087			LOT 108/ SCIOTS/CODY RECREATION RE	ELD NF	P	1970	PROJ.REVW.	USFS021001A	10/29/02	6Y		
165030			LOT 9/ SCIOTS/CODY RECREATION RESI	ELD NF	P	1934	PROJ.REVW.	USFS021001A	10/29/02	6Y		
165031			LOT 10/ SCIOTS/CODY RECREATION RES	ELD NF	P	1936	PROJ.REVW.	USFS021001A	10/29/02	6Y		
082695			05-03-56-427 (SEG 1)	ELD NF	U	1850	HIST.RES.	DOE-09-93-0008-0000	07/07/93	2S2	ABC	
							PROJ.REVW.	USFS930506D	07/07/93	2S2	ABC	
165083			LOT 94/ SCIOTS/CODY RECREATION RES	ELD NF	P	1979	PROJ.REVW.	USFS021001A	10/29/02	6Y		
165032			LOT 11/ SCIOTS/CODY RECREATION RES	ELD NF	P	1947	PROJ.REVW.	USFS021001A	10/29/02	6Y		
165033			LOT 12/ SCIOTS/CODY RECREATION RES	ELD NF	P	1949	PROJ.REVW.	USFS021001A	10/29/02	6Y		
165034			LOT 13/ SCIOTS/CODY RECREATION RES	ELD NF	P	1933	PROJ.REVW.	USFS021001A	10/29/02	6Y		
165079			LOT 64/ SCIOTS/CODY RECREATION RES	ELD NF	P	1933	PROJ.REVW.	USFS021001A	10/29/02	6Y		
165035			LOT 14/ SCIOTS/CODY RECREATION RES	ELD NF	P	1927	PROJ.REVW.	USFS021001A	10/29/02	6Y		
082696			05-03-56-427 (SEG 2)	ELD NF	U	1850	HIST.RES.	DOE-09-93-0009-0000	07/07/93	6Y		
							PROJ.REVW.	USFS930506D	07/07/93	6Y		
165036			LOT 15/ SCIOTS/CODY RECREATION RES	ELD NF	P	1932	PROJ.REVW.	USFS021001A	10/29/02	6Y		
165037			LOT 16/ SCIOTS/CODY RECREATION RES	ELD NF	P	1930	PROJ.REVW.	USFS021001A	10/29/02	6Y		
165038			LOT 17/ SCIOTS/CODY RECREATION RES	ELD NF	P	1964	PROJ.REVW.	USFS021001A	10/29/02	6Y		
165039			LOT 18/ SCIOTS/CODY RECREATION RES	ELD NF	P	1956	PROJ.REVW.	USFS021001A	10/29/02	6Y		
082697			05-03-56-381	ELD NF	U	1860	HIST.RES.	DOE-09-93-0001-0000	07/06/93	6Y		
							PROJ.REVW.	USFS930506B	07/06/93	6Y		
165071			LOT 56/ SCIOTS/CODY RECREATION RES	ELD NF	P	1926	PROJ.REVW.	USFS021001A	10/29/02	6Y		
165040			LOT 19/ SCIOTS/CODY RECREATION RES	ELD NF	P	1939	PROJ.REVW.	USFS021001A	10/29/02	6Y		
165041			LOT 20/ SCIOTS/CODY RECREATION RES	ELD NF	P	1930	PROJ.REVW.	USFS021001A	10/29/02	6Y		
165042			LOT 21/ SCIOTS/CODY RECREATION RES	ELD NF	P	1934	PROJ.REVW.	USFS021001A	10/29/02	6Y		
165067			LOT 52/ SCIOTS/CODY RECREATION RES	ELD NF	P	1934	PROJ.REVW.	USFS021001A	10/29/02	6Y		
165043			LOT 22/ SCIOTS/CODY RECREATION RES	ELD NF	P	1931	PROJ.REVW.	USFS021001A	10/29/02	6Y		
082698			05-03-56-383	ELD NF	U	1860	HIST.RES.	DOE-09-93-0002-0000	07/06/93	6Y		
							PROJ.REVW.	USFS930506B	07/06/93	6Y		
165044			LOT 23/ SCIOTS/CODY RECREATION RES	ELD NF	P	1922	PROJ.REVW.	USFS021001A	10/29/02	6Y		
165063			LOT 47/ SCIOTS/CODY RECREATION RES	ELD NF	P	1958	PROJ.REVW.	USFS021001A	10/29/02	6Y		
165045			LOT 24/ SCIOTS/CODY RECREATION RES	ELD NF	P	1934	PROJ.REVW.	USFS021001A	10/29/02	6Y		
165061			LOT 44/ SCIOTS/CODY RECREATION RES	ELD NF	P	1936	PROJ.REVW.	USFS021001A	10/29/02	6Y		
165046			LOT 25/ SCIOTS/CODY RECREATION RES	ELD NF	P	1934	PROJ.REVW.	USFS021001A	10/29/02	6Y		
165047			LOT 26/ SCIOTS/CODY RECREATION RES	ELD NF	P	1953	PROJ.REVW.	USFS021001A	10/29/02	6Y		
082699			05-03-56-386	ELD NF	U	1860	HIST.RES.	DOE-09-93-0003-0000	07/06/93	6Y		
							PROJ.REVW.	USFS930506B	07/06/93	6Y		
165048			LOT 27/ SCIOTS/CODY RECREATION RES	ELD NF	P	1929	PROJ.REVW.	USFS021001A	10/29/02	6Y		
165049			LOT 28/ SCIOTS/CODY RECREATION RES	ELD NF	P	1939	PROJ.REVW.	USFS021001A	10/29/02	6Y		
165050			LOT 29/ SCIOTS/CODY RECREATION RES	ELD NF	P	1948	PROJ.REVW.	USFS021001A	10/29/02	6Y		
165051			LOT 30/ SCIOTS/CODY RECREATION RES	ELD NF	P	1970	PROJ.REVW.	USFS021001A	10/29/02	6Y		

OFFICE OF HISTORIC PRESERVATION * * * Directory of Properties in the Historic Property Data File for EL DORADO County. Page 7 04-05-12												
PROPERTY-NUMBER	PRIMARY-#	STREET-ADDRESS.....	NAMES.....	CITY-NAME.....	OWN	YR-C	OHP-PROG..	PRG-REFERENCE-NUMBER	STAT-DAT	NRS	CRIT	
082700			05-03-56-436	ELD NF	U	1860	HIST.RES.	DOE-09-93-0004-0000	07/06/93	6Y		
							PROJ.REVW.	USFS930506B	07/06/93	6Y		
165052			LOT 31/ SCIOTS/CODY RECREATION RES	ELD NF	P	1936	PROJ.REVW.	USFS021001A	10/29/02	6Y		
165053			LOT 32/ SCIOTS/CODY RECREATION RES	ELD NF	P	1930	PROJ.REVW.	USFS021001A	10/29/02	6Y		
165054			LOT 33/ SCIOTS/CODY RECREATION RES	ELD NF	P	1935	PROJ.REVW.	USFS021001A	10/29/02	6Y		
165055			LOT 34/ SCIOTS/CODY RECREATION RES	ELD NF	P	1958	PROJ.REVW.	USFS021001A	10/29/02	6Y		
082702			05-03-56-591	ELD NF	U	1860	HIST.RES.	DOE-09-93-0005-0000	07/06/93	6Y		
							PROJ.REVW.	USFS930506B	07/06/93	6Y		
165056			LOT 35/ SCIOTS/CODY RECREATION RES	ELD NF	P	1960	PROJ.REVW.	USFS021001A	10/29/02	6Y		
165057			LOT 36/ SCIOTS/CODY RECREATION RES	ELD NF	P	1935	PROJ.REVW.	USFS021001A	10/29/02	6Y		
165058			LOT 37/ SCIOTS/CODY RECREATION RES	ELD NF	P	1947	PROJ.REVW.	USFS021001A	10/29/02	6Y		
165059			LOT 42/ SCIOTS/CODY RECREATION RES	ELD NF	P	1956	PROJ.REVW.	USFS021001A	10/29/02	6Y		
082785			SITE 05-03-56-635	ELD NF	U	1850	PROJ.REVW.	USFS930506C	07/08/93	6Y		
165060			LOT 43/ SCIOTS/CODY RECREATION RES	ELD NF	P	1940	PROJ.REVW.	USFS021001A	10/29/02	6Y		
165062			LOT 46/ SCIOTS/CODY RECREATION RES	ELD NF	P	1933	PROJ.REVW.	USFS021001A	10/29/02	6Y		
165064			LOT 48/ SCIOTS/CODY RECREATION RES	ELD NF	P	1935	PROJ.REVW.	USFS021001A	10/29/02	6Y		
165065			LOT 50/ SCIOTS/CODY RECREATION RES	ELD NF	P	1935	PROJ.REVW.	USFS021001A	10/29/02	6Y		
165066			LOT 51/ SCIOTS/CODY RECREATION RES	ELD NF	P	1935	PROJ.REVW.	USFS021001A	10/29/02	6Y		
165068			LOT 53/ SCIOTS/CODY RECREATION RES	ELD NF	P	1930	PROJ.REVW.	USFS021001A	10/29/02	6Y		
165069			LOT 54/ SCIOTS/CODY RECREATION RES	ELD NF	P	1932	PROJ.REVW.	USFS021001A	10/29/02	6Y		
165070			LOT 55/ SCIOTS/CODY RECREATION RES	ELD NF	P	1933	PROJ.REVW.	USFS021001A	10/29/02	6Y		
165072			LOT 57/ SCIOTS/CODY RECREATION RES	ELD NF	P	1931	PROJ.REVW.	USFS021001A	10/29/02	6Y		
165073			LOT 58/ SCIOTS/CODY RECREATION RES	ELD NF	P	1950	PROJ.REVW.	USFS021001A	10/29/02	6Y		
165074			LOT 59/ SCIOTS/CODY RECREATION RES	ELD NF	P	1939	PROJ.REVW.	USFS021001A	10/29/02	6Y		
165075			LOT 60/ SCIOTS/CODY RECREATION RES	ELD NF	P	1954	PROJ.REVW.	USFS021001A	10/29/02	6Y		
165076			LOT 61/ SCIOTS/CODY RECREATION RES	ELD NF	P	1936	PROJ.REVW.	USFS021001A	10/29/02	6Y		
165077			LOT 62/ SCIOTS/CODY RECREATION RES	ELD NF	P	1937	PROJ.REVW.	USFS021001A	10/29/02	6Y		
165078			LOT 63/ SCIOTS/CODY RECREATION RES	ELD NF	P	1983	PROJ.REVW.	USFS021001A	10/29/02	6Y		
165080			LOT 89/ SCIOTS/CODY RECREATION RES	ELD NF	P	1933	PROJ.REVW.	USFS021001A	10/29/02	6Y		
165081			LOT 90/ SCIOTS/CODY RECREATION RES	ELD NF	P	1972	PROJ.REVW.	USFS021001A	10/29/02	6Y		
165082			LOT 93/ SCIOTS/CODY RECREATION RES	ELD NF	P	1935	PROJ.REVW.	USFS021001A	10/29/02	6Y		
165084			LOT 105/ SCIOTS/CODY RECREATION RE	ELD NF	P	1979	PROJ.REVW.	USFS021001A	10/29/02	6Y		
165085			LOT 106/ SCIOTS/CODY RECREATION RE	ELD NF	P	1972	PROJ.REVW.	USFS021001A	10/29/02	6Y		
165086			LOT 107/ SCIOTS/CODY RECREATION RE	ELD NF	P	1964	PROJ.REVW.	USFS021001A	10/29/02	6Y		
165088			LOT 109/ SCIOTS/CODY RECREATION RE	ELD NF	P	1963	PROJ.REVW.	USFS021001A	10/29/02	6Y		
165089			LOT 110/ SCIOTS/CODY RECREATION RE	ELD NF	P	1971	PROJ.REVW.	USFS021001A	10/29/02	6Y		
165090			LOT 111/ SCIOTS/CODY RECREATION RE	ELD NF	P	1965	PROJ.REVW.	USFS021001A	10/29/02	6Y		
165091			LOT 112/ SCIOTS/CODY RECREATION RE	ELD NF	P	1964	PROJ.REVW.	USFS021001A	10/29/02	6Y		
165092			LOT 113/ SCIOTS/CODY RECREATION RE	ELD NF	P	1965	PROJ.REVW.	USFS021001A	10/29/02	6Y		
165093			LOT 114/ SCIOTS/CODY RECREATION RE	ELD NF	P	1963	PROJ.REVW.	USFS021001A	10/29/02	6Y		
165094			LOT 1A/ SCIOTS/CODY RECREATION RES	ELD NF	P	1921	PROJ.REVW.	USFS021001A	10/29/02	6Y		
089247			FS05-03-55-17 (SCHEIBER CABIN)	ELD NF	U		HIST.RES.	DOE-09-94-0001-0000	05/02/94	2S2	C	
							PROJ.REVW.	USFS940318B	05/02/94	2S2	C	
089296			FSS #05-03-56-417,BARTLETT DITCH	ELD NF	U		HIST.RES.	DOE-09-94-0005-0000	04/10/94	6Y		
							PROJ.REVW.	USFS940318A	04/10/94	6Y		
067733			ALDER RIDGE LOOKOUT	ELD NF	F	1937	HIST.RES.	DOE-09-89-0002-0000	12/14/89	2S2	AC	
							PROJ.REVW.	USFS891005B	12/14/89	2S2	AC	
067734			ARMSTRONG HILL LOOKOUT	ELD NF	F	1937	HIST.RES.	DOE-09-89-0003-0000	12/14/89	2S2	AC	
							PROJ.REVW.	USFS891005B	12/14/89	2S2	AC	
067735			BALTIC PEAK LOOKOUT	ELD NF	F	1931	HIST.RES.	DOE-09-02-0031-0000	01/30/03	6Y		
							PROJ.REVW.	USFS020927A	01/30/03	6Y		
							HIST.RES.	DOE-09-89-0004-0000	12/14/89	2S2	AC	
							PROJ.REVW.	USFS891005B	12/14/89	2S2	AC	
067736			BUNKER HILL LOOKOUT	ELD NF	F	1940	HIST.RES.	DOE-09-89-0005-0000	12/14/89	2S2	AC	
							PROJ.REVW.	USFS891005B	12/14/89	2S2	AC	
067737			PLUMMER RIDGE LOOKOUT	ELD NF	F	1935	HIST.RES.	DOE-09-89-0006-0000	12/14/89	2S2	AC	

OFFICE OF HISTORIC PRESERVATION * * * Directory of Properties in the Historic Property Data File for EL DORADO County.										Page 8	04-05-12			
PROPERTY-NUMBER	PRIMARY-#	STREET-ADDRESS	NAMES	CITY-NAME	OWN	YR-C	OHP-PROG..	PRG-REFERENCE-NUMBER	STAT-DAT	NRS	CRIT			
067738			ROBBS PEAK LOOKOUT	ELD NF	F	1937	PROJ.REVW. HIST.RES.	USFS891005B DOE-09-89-0007-0000	12/14/89 12/14/89	2S2 2S2	AC AC			
096637			BULL CREEK BRIDGE	ELD NF		1933	PROJ.REVW. HIST.RES.	USFS891005B DOE-09-95-0002-0000	12/14/89 07/11/95	2S2 6Y	AC			
068066			DOGTIE DITCHES 05-03-56-115	ELD NF	U		PROJ.REVW. HIST.RES.	USFS950418A USFS890112C	07/11/95 04/18/89	6Y 6Y				
096638			SAD BRIDGE	ELD NF		1938	PROJ.REVW. HIST.RES.	USFS890112C DOE-09-95-0003-0000	04/18/89 07/11/95	6Y 2S2	AC			
068078			EAGLE DITCH FS 05-30-56-397	ELD NF	U		PROJ.REVW. HIST.RES.	USFS950418B USFS890310A	07/11/95 07/13/89	2S2 2	AC			
098513			WEST WRIGHT'S LAKE TRACT HISTORIC	ELD NF		1920	PROJ.REVW. HIST.RES.	USFS950810D USFS950810D	11/27/95 11/27/95	2D2 2D2	AC			
098514			LOT #1 CABIN / WEST WRIGHT'S LAKE	ELD NF		1920	PROJ.REVW. HIST.RES.	USFS950810D USFS950810D	11/27/95 11/27/95	2D2 2D2	AC			
098515			LOT #2 CABIN / WEST WRIGHT'S LAKE	ELD NF		1920	PROJ.REVW. HIST.RES.	USFS950810D USFS950810D	11/27/95 11/27/95	2D2 2D2	AC			
098516			LOT #3 CABIN / WEST WRIGHT'S LAKE	ELD NF		1920	PROJ.REVW. HIST.RES.	USFS950810D USFS950810D	11/27/95 11/27/95	2D2 2D2	AC			
068285			DOGTIE DITCH; FS 05-03-56-372	ELD NF	U		PROJ.REVW. HIST.RES.	USFS890112C USFS950810D	04/18/89 11/27/95	6Y 2D2	AC			
098517			LOT #4 CABIN / WEST WRIGHT'S LAKE	ELD NF		1920	PROJ.REVW. HIST.RES.	USFS950810D USFS950810D	11/27/95 11/27/95	2D2 2D2	AC			
098518			LOT #5 CABIN / WEST WRIGHT'S LAKE	ELD NF		1920	PROJ.REVW. HIST.RES.	USFS950810D USFS950810D	11/27/95 11/27/95	2D2 2D2	AC			
068536	0		PYRAMID CREEK POWERHOUSE	ELD NF	U		PROJ.REVW. HIST.RES.	FERC820928A USFS920406A	12/22/87 05/29/92	6Y 6Y				
077020	0		HARRICKS RAVINE DITCH #05-03-53-24	ELD NF	U	1852	PROJ.REVW. HIST.RES.	USFS920406A USFS920406B	05/29/92 05/29/92	6Y 6Y				
077022	0		HARRICKS RAVINE DITCH #05-03-53-25	ELD NF	F	1852	PROJ.REVW. HIST.RES.	USFS920406B USFS920406C	05/29/92 05/27/92	6Y 6Y				
077025	0		HARRICKS RAVINE DITCH #05-03-53-25	ELD NF	F	1852	PROJ.REVW. HIST.RES.	USFS920406C USFS920406D	05/27/92 05/27/92	6Y 6Y				
077028	0		HARRICKS RAVINE DITCH #05-03-53-25	ELD NF	F	1852	PROJ.REVW. HIST.RES.	USFS920406D USFS930416A	05/27/92 07/23/93	6Y 6Y				
083147		HAPPY VALLEY RD	PRAY DITCH / F 5-05-03-56-188	ELD NF	U	1886	PROJ.REVW. HIST.RES.	USFS930416A USFS101012A	07/23/93 10/28/10	6Y 6Y				
181346	7169	SIERRA PINES RD	SIERRA PINES CAMP	ELD NF	P	1947	PROJ.REVW. HIST.RES.	USFS101012A SPHI-ELD-001	10/28/10 06/12/67	6Y 7L				
090702		SR 88	TRAGEDY SPRING	ELD NF	S		PROJ.REVW. HIST.RES.	USFS930416A DOE-09-94-0002-0000	07/23/93 11/08/94	6Y 6Y				
092803		WENTWORTH SPRINGS RD	AF-9-86-H,MICHIGAN-CALIFORNIA RAIL	ELD NF		1918	PROJ.REVW. HIST.RES.	USFS930416A FHWA930624A	07/23/93 11/08/94	6Y 6Y				
092805		WENTWORTH SPRINGS RD	AF-9-85-H,MICHIGAN-CALIFORNIA RAIL	ELD NF		1918	PROJ.REVW. HIST.RES.	USFS930624A DOE-09-94-0003-0000	11/08/94 11/08/94	6Y 6Y				
092807		WENTWORTH SPRINGS RD	AF-9-84-H,MICHIGAN-CALIFORNIA RAIL	ELD NF		1918	PROJ.REVW. HIST.RES.	USFS930624A FHWA930624A	11/08/94 11/08/94	6Y 6Y				
152793			30 MILESTONE TRACT, LEWIS CABIN LO	(VIC) ELD NF	F	1937	PROJ.REVW. HIST.RES.	USFA020924A DOE-09-03-0002-0000	02/25/03 02/25/03	6Y 6Y				
163346			LOT 23/EMERALD BAY RECREATION RESI	EMERALD BAY	P	1934	PROJ.REVW. HIST.RES.	USFS060330A DOE-09-06-0001-0022	04/18/06 04/18/06	2D2 2D2				
114953			BRIDGE #25-45	EMERALD BAY	S	1929	PROJ.REVW. HIST.RES.	USFS060330A DOE-09-86-0004-0000	04/18/06 10/19/86	2D2 2S2	C			
163325			EMERALD BAY RECREATION RESIDENCE T	(VIC) EMERALD BAY	P	1927	PROJ.REVW. HIST.RES.	USFS060330A DOE-09-06-0001-0001	04/18/06 04/18/06	2S2 2S2	AC			
163326			LOT 1/EMERALD BAY RECREATION RESID	(VIC) EMERALD BAY	P	1927	PROJ.REVW. HIST.RES.	USFS060330A DOE-09-06-0001-0002	04/18/06 04/18/06	2D2 2D2				
163327			LOT 2/EMERALD BAY RECREATION RESID	(VIC) EMERALD BAY	P	1935	PROJ.REVW. HIST.RES.	USFS060330A DOE-09-06-0001-0003	04/18/06 04/18/06	2D2 2D2				
163328			LOT 3/EMERALD BAY RECREATION RESID	(VIC) EMERALD BAY	P	1935	PROJ.REVW. HIST.RES.	USFS060330A DOE-09-06-0001-0004	04/18/06 04/18/06	2D2 6Y				
163329			LOT 4/EMERALD BAY RECREATION RESID	(VIC) EMERALD BAY	P	1941	PROJ.REVW. HIST.RES.	USFS060330A DOE-09-06-0001-0005	04/18/06 04/18/06	2D2 2D2				
163330			LOT 5/EMERALD BAY RECREATION RESID	(VIC) EMERALD BAY	P	1931	PROJ.REVW. HIST.RES.	USFS060330A DOE-09-06-0001-0006	04/18/06 04/18/06	6Y 6Y				
163331			LOT 6/EMERALD BAY RECREATION RESID	(VIC) EMERALD BAY	P	1930	PROJ.REVW. HIST.RES.	USFS060330A DOE-09-06-0001-0007	04/18/06 04/18/06	6Y 6Y				
163332			LOT 7/EMERALD BAY RECREATION RESID	(VIC) EMERALD BAY	P	1931	PROJ.REVW. HIST.RES.	USFS060330A DOE-09-06-0001-0008	04/18/06 04/18/06	6Y 2D2				
163333			LOT 8/EMERALD BAY RECREATION RESID	(VIC) EMERALD BAY	P	1931	PROJ.REVW. HIST.RES.	USFS060330A DOE-09-06-0001-0009	04/18/06 04/18/06	2D2 2D2				

PROPERTY-NUMBER	PRIMARY-#	STREET-ADDRESS.....	NAMES.....	CITY-NAME.....	OWN	YR-C	OHP-PROG..	PRG-REFERENCE-NUMBER	STAT-DAT	NRS	CRIT
163334			LOT 9/EMERALD BAY RECREATION RESID	(VIC) EMERALD BAY	P	1931	PROJ.REVW. HIST.RES.	USFS060330A DOE-09-06-0001-0010	04/18/06	2D2 6Y	
163335			LOT 12/EMERALD BAY RECREATION RESI	(VIC) EMERALD BAY	P	1948	PROJ.REVW. HIST.RES.	USFS060330A DOE-09-06-0001-0011	04/18/06	6Y 6Y	
163336			LOT 13/EMERALD BAY RECREATION RESI	(VIC) EMERALD BAY	P	1949	PROJ.REVW. HIST.RES.	USFS060330A DOE-09-06-0001-0012	04/18/06	6Y 2D2	
163337			LOT 14/EMERALD BAY RECREATION RESI	(VIC) EMERALD BAY	P	1950	PROJ.REVW. HIST.RES.	USFS060330A DOE-09-06-0001-0013	04/18/06	2D2 2D2	
163338			LOT 15/EMERALD BAY RECREATION RESI	(VIC) EMERALD BAY	P	1941	PROJ.REVW. HIST.RES.	USFS060330A DOE-09-06-0001-0014	04/18/06	2D2 2D2	
163339			LOT 16/EMERALD BAY RECREATION RESI	(VIC) EMERALD BAY	P	1935	PROJ.REVW. HIST.RES.	USFS060330A DOE-09-06-0001-0015	04/18/06	6Y 6Y	
163340			LOT 17/EMERALD BAY RECREATION RESI	(VIC) EMERALD BAY	P	1935	PROJ.REVW. HIST.RES.	USFS060330A DOE-09-06-0001-0016	04/18/06	2D2 2D2	
163341			LOT 18/EMERALD BAY RECREATION RESI	(VIC) EMERALD BAY	P	1930	PROJ.REVW. HIST.RES.	USFS060330A DOE-09-06-0001-0017	04/18/06	2D2 2D2	
163342			LOT 19/EMERALD BAY RECREATION RESI	(VIC) EMERALD BAY	P	1930	PROJ.REVW. HIST.RES.	USFS060330A DOE-09-06-0001-0018	04/18/06	2D2 2D2	
163343			LOT 20/EMERALD BAY RECREATION RESI	(VIC) EMERALD BAY	P	1933	PROJ.REVW. HIST.RES.	USFS060330A DOE-09-06-0001-0019	04/18/06	2D2 2D2	
163344			LOT 21/EMERALD BAY RECREATION RESI	(VIC) EMERALD BAY	P	1935	PROJ.REVW. HIST.RES.	USFS060330A DOE-09-06-0001-0020	04/18/06	2D2 2D2	
163345			LOT 22/EMERALD BAY RECREATION RESI	(VIC) EMERALD BAY	P	1934	PROJ.REVW. HIST.RES.	USFS060330A DOE-09-06-0001-0021	04/18/06	2D2 2D2	
163347			LOT 24/EMERALD BAY RECREATION RESID	(VIC) EMERALD BAY	P	1935	PROJ.REVW. HIST.RES.	USFS060330A DOE-09-06-0001-0023	04/18/06	2D2 2D2	
105525	5061	GARDEN VALLEY-COLOMA	GARDEN VALLEY FOREST FIRE STATION	GARDEN VALLEY	S	1936	ST.AG.5024	ST.AG.-3540-0150	11/22/96	4CM	AD
095486			MICHIGAN-CALIFORNIA RAILROAD	GEORGETOWN		1918	HIST.RES. PROJ.REVW.	DOE-09-95-0001-0000 FHWA930624A	04/06/95	6Y 6Y	
090703		GREENWOOD-SPANISH DRY	HOBOKEN HOUSE	GEORGETOWN	U	1850	HIST.RES.	SPHI-ELD-002	01/19/71	7L	
090351		MAIN ST	GEORGETOWN	GEORGETOWN	C	1849	HIST.RES.	SHL-0484-0000	08/07/51	7L	
168086		SR 193	FORMER ALIGNMENT OF STATE ROUTE 19	GEORGETOWN	U		PROJ.REVW. PROJ.REVW.	HHS070620A EPA070510A	07/30/07	6Y 6Y	
128643		WENTWORTH SPRINGS RD	BUILDING 1022/ GEORGETOWN RANGER D	GEORGETOWN	F	1935	HIST.RES. PROJ.REVW.	DOE-09-01-0014-0000 USFS010501A	07/06/01	6Y 6Y	
							HIST.RES. PROJ.REVW.	DOE-09-01-0003-0000 USFS010322A	04/07/01	6Y 6Y	
128642	7600	WENTWORTH SPRINGS RD	BUILDING 1000/ GEORGETOWN RANGER D	GEORGETOWN	F	1937	HIST.RES. PROJ.REVW.	DOE-09-01-0013-0000 USFS010501A	07/06/01	6Y 6Y	
							HIST.RES. PROJ.REVW.	DOE-09-01-0002-0000 USFS010322A	04/07/01	6Y 6Y	
128644	7600	WENTWORTH SPRINGS RD	BUILDING 1023/ GEORGETOWN RANGER D	GEORGETOWN	F	1936	HIST.RES. PROJ.REVW.	DOE-09-01-0015-0000 USFS010501A	07/06/01	6Y 6Y	
							HIST.RES. PROJ.REVW.	DOE-09-01-0004-0000 USFS010322A	04/07/01	6Y 6Y	
128645	7600	WENTWORTH SPRINGS RD	BUILDING 1449/ GEORGETOWN RANGER D	GEORGETOWN	F	1939	HIST.RES. PROJ.REVW.	DOE-09-01-0016-0000 USFS010501A	07/06/01	6Y 6Y	
							HIST.RES. PROJ.REVW.	DOE-09-01-0005-0000 USFS010322A	04/07/01	6Y 6Y	
128646	7600	WENTWORTH SPRINGS RD	BUILDING 1506/ GEORGETOWN RANGER D	GEORGETOWN	F	1941	HIST.RES. PROJ.REVW.	DOE-09-01-0017-0000 USFS010501A	07/06/01	6Y 6Y	
							HIST.RES. PROJ.REVW.	DOE-09-01-0006-0000 USFS010322A	04/07/01	6Y 6Y	

OFFICE OF HISTORIC PRESERVATION * * * Directory of Properties in the Historic Property Data File for EL DORADO County.										Page 10	04-05-12			
PROPERTY-NUMBER	PRIMARY-#	STREET-ADDRESS.....	NAMES.....	CITY-NAME.....	OWN	YR-C	OHP-PROG..	PRG-REFERENCE-NUMBER	STAT-DAT	NRS	CRIT			
128647		7600 WENTWORTH SPRINGS RD	BUILDING 1533/ GEORGETOWN RANGER D	GEORGETOWN	F	1920	HIST.RES.	DOE-09-01-0018-0000	07/06/01	6Y				
							PROJ.REVW.	USFS010501A	07/06/01	6Y				
							HIST.RES.	DOE-09-01-0007-0000	04/07/01	6Y				
							PROJ.REVW.	USFS010322A	04/07/01	6Y				
128648		7600 WENTWORTH SPRINGS RD	BUILDING 1600/ GEORGETOWN RANGER D	GEORGETOWN	F	1941	HIST.RES.	DOE-09-01-0019-0000	07/06/01	6Y				
							PROJ.REVW.	USFS010501A	07/06/01	6Y				
							HIST.RES.	DOE-09-01-0008-0000	04/07/01	6Y				
							PROJ.REVW.	USFS010322A	04/07/01	6Y				
128649		7600 WENTWORTH SPRINGS RD	BUILDING 2022/ GEORGETOWN RANGER D	GEORGETOWN	F	1937	HIST.RES.	DOE-09-01-0020-0000	07/06/01	6Y				
							PROJ.REVW.	USFS010501A	07/06/01	6Y				
							HIST.RES.	DOE-09-01-0009-0000	04/07/01	6Y				
							PROJ.REVW.	USFS010322A	04/07/01	6Y				
128650		7600 WENTWORTH SPRINGS RD	BUILDING 2208/ GEORGETOWN RANGER D	GEORGETOWN	F	1934	HIST.RES.	DOE-09-01-0021-0000	07/06/01	6Y				
							PROJ.REVW.	USFS010501A	07/06/01	6Y				
							HIST.RES.	DOE-09-01-0010-0000	04/07/01	6Y				
							PROJ.REVW.	USFS010322A	04/07/01	6Y				
128651		7600 WENTWORTH SPRINGS RD	BUILDING 2225/ GEORGETOWN RANGER D	GEORGETOWN	F	1936	HIST.RES.	DOE-09-01-0022-0000	07/06/01	6Y				
							PROJ.REVW.	USFS010501A	07/06/01	6Y				
							HIST.RES.	DOE-09-01-0011-0000	04/07/01	6Y				
							PROJ.REVW.	USFS010322A	04/07/01	6Y				
046331		SR 193	SPANISH DRY DIGGINS	(VIC) GEORGETOWN	P	1848	HIST.SURV.	5634-0001-0000		7R				
090379		SR 193	GREENWOOD	(VIC) GEORGETOWN	C		HIST.RES.	SHL-0521-0000	11/01/54	7L				
178076		941 COLD SPRINGS RD	RESIDENCE / WAKAMATSU TEA & SILK F	GOLD HILL	P	1869	HIST.RES.	NPS-09000397-0005	10/09/09	6X				
178065		941 COLD SPRINGS RD	WAKAMATSU TEA AND SILK FARM SITE	GOLD HILL	P	1869	HIST.RES.	NPS-09000397-0001	10/09/09	1D	A			
178067		941 COLD SPRINGS RD	MAIN RESIDENCE / WAKAMATSU TEA AND	GOLD HILL	P	1869	HIST.RES.	NPS-09000397-0002	10/09/09	1D	A			
178068		941 COLD SPRINGS RD	BARN / WAKAMATSU TEA AND SILK COLO	GOLD HILL	P	1869	HIST.RES.	NPS-09000397-0003	10/09/09	1D	A			
178071		941 COLD SPRINGS RD	DAIRY BARN / WAKAMATSU TEA AND SIL	GOLD HILL	P	1869	HIST.RES.	NPS-09000397-0004	10/09/09	6X				
178082		941 COLD SPRINGS RD	RESIDENCE / WAKAMATSU TEA AND SILK	GOLD HILL	P		HIST.RES.	NPS-09000397-0006	10/09/09	6X				
178083		941 COLD SPRINGS RD	SHED / WAKAMATSU TEA AND SILK COLO	GOLD HILL	P		HIST.RES.	NPS-09000397-0007	10/09/09	6X				
178084		941 COLD SPRINGS RD	SHED / WAKAMATSU TEA AND SILK COLO	GOLD HILL	P		HIST.RES.	NPS-09000397-0010	10/09/09	6X				
178085		941 COLD SPRINGS RD	GARAGE / WAKAMATSU TEA AND SILK CO	GOLD HILL	P		HIST.RES.	NPS-09000397-0009	10/09/09	6X				
178148		941 COLD SPRINGS RD	TRACTOR BARN / WAKAMATSU TEA AND S	GOLD HILL	P	1883	HIST.RES.	NPS-09000397-0008	10/09/09	6X				
046501	09-005155	941 COLD SPRINGS RD	WAKAMATSU TEA & SILK FARM COLONY D	(VIC) GOLD HILL	P	1869	HIST.RES.	NPS-09000397-9999	10/09/09	1S	A			
							NAT.REG.	09-0018	01/14/09	3S	A			
							HIST.SURV.	5667-0064-0000		5S2				
							HIST.RES.	SHL-0815-0000	12/19/66	1CL				
143175		SR 89	DILAPATED MEEKS MEADOW CABIN	(VIC) HOMEWOOD	U		HIST.RES.	DOE-09-03-0001-0000	08/29/03	6Y				
							PROJ.REVW.	USFS030731A	08/29/03	6Y				
047511		SR 89	PHIPPS-HELLMAN-EHRMAN ESTATE/SUGAR	(VIC) HOMEWOOD	S	1872	HIST.RES.	NPS-73000401-0000	03/30/73	1S	AC			
							HIST.SURV.	5718-0001-0000	03/30/73	1S	AC			
046353		SR 193	MARSHALL BLACKSMITH SHOP MUSEUM	KELSEY	P	1919	HIST.SURV.	5643-0002-0000		3S				
							HIST.RES.	SHL-0319-0000	07/12/39	7L				
114950		ROCK CREEK RD	BRIDGE #25C-99	(VIC) KELSEY	C	1936	HIST.RES.	DOE-09-86-0001-0000	10/19/86	2S2	C			
							PROJ.REVW.	FHWA860919Z	10/19/86	2S2	C			
046352		SR 193	BRIDGE #25-33	(VIC) KELSEY	S	1922	HIST.SURV.	5643-0001-0000		7N				
069923			EL DORADO CANAL	KYBURZ	P	1874	PROJ.REVW.	USFS910125Z	01/25/91	7J				
073186			OLD US ROUTE 50 / MOTHER WELTY SEG	KYBURZ	F	1860	HIST.RES.	DOE-09-91-0004-0000	10/22/91	2S2	AC			
							PROJ.REVW.	FHWA910829A	10/22/91	2S2	A C			

OFFICE OF HISTORIC PRESERVATION * * * Directory of Properties in the Historic Property Data File for EL DORADO County.										Page 11	04-05-12			
PROPERTY-NUMBER	PRIMARY-#	STREET-ADDRESS	NAMES	CITY-NAME	OWN	YR-C	OHP-PROG.	PRG-REFERENCE-NUMBER	STAT-DAT	NRS	CRIT			
109256		WILDWOOD WY	WILDWOOD TRUSS BRIDGE	KYBURZ		1927	PROJ.REVW.	FEMA970623A	06/20/97	6Y				
128664			VEERKAMP CABIN	(VIC) KYBURZ	P	1928	HIST.RES.	DOE-09-01-0012-0000	03/21/01	6Y				
148028			TAYLOR CABIN, #15 / 35 MILESTONE T	(VIC) KYBURZ	P	1926	PROJ.REVW.	USFS010209C	03/21/01	6Y				
148029			CABIN #125 / 46-MILE SUMMER HOME T	(VIC) KYBURZ	P	1941	HIST.RES.	DOE-09-04-0001-0000	05/25/04	6Y				
119027	SR 50		US ROUTE 50 CORRIDOR / DOUBLE BRID	(VIC) KYBURZ	F	1862	PROJ.REVW.	USFS040401B	05/25/04	6Y				
090647	SR 50		MOORE'S, RIVERTON-CA OVERLAND PONY	(VIC) KYBURZ	F		HIST.RES.	DOE-09-04-0002-0000	05/25/04	6Y				
090648	SR 50		WEBSTER'S, SUGAR LOAF HOUSE-OVERLA	(VIC) KYBURZ	U		PROJ.REVW.	USFS040401B	05/25/04	6Y				
							HIST.RES.	DOE-09-98-0008-0000	07/21/98	2S2	AC			
							PROJ.REVW.	FHWA980618A	07/21/98	2S2	AC			
							HIST.RES.	SHL-0705-0000	09/11/59	7L				
							HIST.RES.	SHL-0706-0000	09/11/59	7L				
154927			ALPINE FALLS TRACT	LTCMU	P	1921	PROJ.REVW.	USFS040907D	11/03/04	6Y				
155731			STANFORD TRACT RECREATION RESIDENC	LTCMU	P	1912	HIST.RES.	DOE-09-04-0007-9999	09/28/04	2S2	AC			
155732			STANFORD TRACT/ LOT 1	LTCMU	P	1927	PROJ.REVW.	USFS040907C	09/28/04	2S2	AC			
155733			STANFORD TRACT/ LOT 2	LTCMU	P	1939	HIST.RES.	DOE-09-04-0007-0001	09/28/04	2D2	AC			
155734			STANFORD TRACT/ LOT 3	LTCMU	P	1934	PROJ.REVW.	USFS040907C	09/28/04	2D2	AC			
155735			STANFORD TRACT / LOT #4	LTCMU	P	1939	HIST.RES.	DOE-09-04-0007-0002	09/28/04	2D2	AC			
155736			STANFORD TRACT / LOT #5	LTCMU	P	1934	PROJ.REVW.	USFS040907C	09/28/04	2D2	AC			
155737			STANFORD TRACT / LOT #6	LTCMU	P	1934	HIST.RES.	DOE-09-04-0007-0003	09/28/04	6Y				
155738			STANFORD TRACT / LOT #8	LTCMU	P	1928	PROJ.REVW.	USFS040907C	09/28/04	6Y				
155739			STANFORD TRACT / LOT #9	LTCMU	P	1928	HIST.RES.	DOE-09-04-0007-0004	09/28/04	2D2	AC			
155740			STANFORD TRACT / LOT #10	LTCMU	P	1927	PROJ.REVW.	USFS040907C	09/28/04	2D2	AC			
155741			STANFORD TRACT / LOT #11	LTCMU	P	1927	HIST.RES.	DOE-09-04-0007-0005	09/28/04	2D2	AC			
159281			LOT #1 / FALLEN LEAF LAKE TRACT	LTCMU	P	1958	PROJ.REVW.	USFS040907C	09/28/04	2D2	AC			
159282			LOT #6 / FALLEN LEAF LAKE TRACT	LTCMU	P	1940	HIST.RES.	DOE-09-04-0007-0006	09/28/04	2D2	AC			
159283			LOT #7 / FALLEN LEAF LAKE TRACT	LTCMU	P	1940	PROJ.REVW.	USFS040907C	09/28/04	2D2	AC			
159284			LOT #8 / FALLEN LEAF LAKE TRACT	LTCMU	P	1940	HIST.RES.	DOE-09-04-0007-0007	09/28/04	2D2	AC			
159285			LOT #9 / FALLEN LEAF LAKE TRACT	LTCMU	P	1940	PROJ.REVW.	USFS040907C	09/28/04	2D2	AC			
159287			LOT #11 / FALLEN LEAF LAKE TRACT	LTCMU	P	1912	HIST.RES.	DOE-09-04-0007-0008	09/28/04	6Y				
159288			LOT #12 / FALLEN LEAF LAKE TRACT	LTCMU	P	1912	PROJ.REVW.	USFS040907C	09/28/04	6Y				
159289			LOT #13 / FALLEN LEAF LAKE TRACT	LTCMU	P	1952	HIST.RES.	DOE-09-04-0007-0009	09/28/04	2D2	AC			
159290			LOT #14 / FALLEN LEAF LAKE TRACT	LTCMU	P	1952	PROJ.REVW.	USFS040907C	09/28/04	2D2	AC			
159291			LOT #15 / FALLEN LEAF LAKE TRACT	LTCMU	P	1952	HIST.RES.	DOE-09-04-0007-0010	09/28/04	2D2	AC			
159292			LOT #16 / FALLEN LEAF LAKE TRACT	LTCMU	P	1920	PROJ.REVW.	USFS040907C	09/28/04	2D2	AC			
159293			LOT #17 / FALLEN LEAF LAKE TRACT	LTCMU	P	1920	HIST.RES.	DOE-09-04-0007-0010	09/28/04	2D2	AC			
159294			LOT #18 / FALLEN LEAF LAKE TRACT	LTCMU	P	1920	PROJ.REVW.	USFS040907C	09/28/04	2D2	AC			
159295			LOT #19 / FALLEN LEAF LAKE TRACT	LTCMU	P	1920	HIST.RES.	DOE-09-04-0007-0010	09/28/04	2D2	AC			
159296			LOT #20 / FALLEN LEAF LAKE TRACT	LTCMU	P	1920	PROJ.REVW.	USFS040907C	09/28/04	2D2	AC			
159297			LOT #21 / FALLEN LEAF LAKE TRACT	LTCMU	P	1920	HIST.RES.	DOE-09-04-0007-0010	09/28/04	2D2	AC			
159298			LOT #22 / FALLEN LEAF LAKE TRACT	LTCMU	P	1920	PROJ.REVW.	USFS040907C	09/28/04	2D2	AC			
159299			LOT #23 / FALLEN LEAF LAKE TRACT	LTCMU	P	1917	HIST.RES.	DOE-09-04-0007-0010	09/28/04	2D2	AC			
159300			LOT #26 / FALLEN LEAF LAKE TRACT	LTCMU	P	1917	PROJ.REVW.	USFS040907C	09/28/04	2D2	AC			
159301			LOT #32 / FALLEN LEAF LAKE TRACT	LTCMU	P	1917	HIST.RES.	DOE-09-04-0007-0010	09/28/04	2D2	AC			
					P	1936	PROJ.REVW.	USFS050203A	02/15/05	6Y				
					P	1941	PROJ.REVW.	USFS050203A	02/15/05	6Y				
					P	1941	PROJ.REVW.	USFS050203A	02/15/05	6Y				
					P	1952	PROJ.REVW.	USFS050203A	02/15/05	6Y				
					P	1932	PROJ.REVW.	USFS050203A	02/15/05	6Y				
					P	1953	PROJ.REVW.	USFS050203A	02/15/05	6Y				
					P	1927	PROJ.REVW.	USFS050203A	02/15/05	6Y				
					P	1920	PROJ.REVW.	USFS050203A	02/15/05	6Y				
					P	1935	PROJ.REVW.	USFS050203A	02/15/05	6Y				
					P	1947	PROJ.REVW.	USFS050203A	02/15/05	6Y				
					P	1951	PROJ.REVW.	USFS050203A	02/15/05	6Y				
					P		PROJ.REVW.	USFS050203A	02/15/05	6Y				
					P	1917	PROJ.REVW.	USFS050203A	02/15/05	6Y				
					P	1936	PROJ.REVW.	USFS050203A	02/15/05	6Y				
					P		PROJ.REVW.	USFS050203A	02/15/05	6Y				
					P		PROJ.REVW.	USFS050203A	02/15/05	6Y				
					P	1928	PROJ.REVW.	USFS050203A	02/15/05	6Y				
					P	1956	PROJ.REVW.	USFS050203A	02/15/05	6Y				
					P	1946	PROJ.REVW.	USFS050203A	02/15/05	6Y				
					P	1986	PROJ.REVW.	USFS050203A	02/15/05	6Y				

OFFICE OF HISTORIC PRESERVATION * * * Directory of Properties in the Historic Property Data File for EL DORADO County.										Page 12	04-05-12			
PROPERTY-NUMBER	PRIMARY-#	STREET-ADDRESS	NAMES	CITY-NAME	OWN	YR-C	OHP-PROG	PRG-REFERENCE-NUMBER	STAT-DAT	NRS	CRIT			
159302			LOT #35 / FALLEN LEAF LAKE TRACT	LTCMU	P	1950	PROJ.REVW.	USFS050203A	02/15/05	6Y				
159303			LOT #36 / FALLEN LEAF LAKE TRACT	LTCMU	P	1942	PROJ.REVW.	USFS050203A	02/15/05	6Y				
159304			LOT #38 / FALLEN LEAF LAKE TRACT	LTCMU	P	1957	PROJ.REVW.	USFS050203A	02/15/05	6Y				
159305			LOT #39 / FALLEN LEAF LAKE TRACT	LTCMU	P	1930	PROJ.REVW.	USFS050203A	02/15/05	6Y				
159306			LOT #40 / FALLEN LEAF LAKE TRACT	LTCMU	P	1935	PROJ.REVW.	USFS050203A	02/15/05	6Y				
159307			LOT #41 / FALLEN LEAF LAKE TRACT	LTCMU	P	1943	PROJ.REVW.	USFS050203A	02/15/05	6Y				
159308			LOT #42 / FALLEN LEAF LAKE TRACT	LTCMU	P	1939	PROJ.REVW.	USFS050203A	02/15/05	6Y				
159309			LOT #43 / FALLEN LEAF LAKE TRACT	LTCMU	P	1947	PROJ.REVW.	USFS050203A	02/15/05	6Y				
159310			LOT #44 / FALLEN LEAF LAKE TRACT	LTCMU	P	1933	PROJ.REVW.	USFS050203A	02/15/05	6Y				
159311			LOT #45 / FALLEN LEAF LAKE TRACT	LTCMU	P	1942	PROJ.REVW.	USFS050203A	02/15/05	6Y				
159312			LOT #46 / FALLEN LEAF LAKE TRACT	LTCMU	P	1980	PROJ.REVW.	USFS050203A	02/15/05	6Y				
159313			LOT #52 / FALLEN LEAF LAKE TRACT	LTCMU	P	1931	PROJ.REVW.	USFS050203A	02/15/05	6Y				
159314			LOT #53 / FALLEN LEAF LAKE TRACT	LTCMU	P	1931	PROJ.REVW.	USFS050203A	02/15/05	6Y				
159315			LOT #54 / FALLEN LEAF LAKE TRACT	LTCMU	P	1943	PROJ.REVW.	USFS050203A	02/15/05	6Y				
159316			LOT #55 / FALLEN LEAF LAKE TRACT	LTCMU	P		PROJ.REVW.	USFS050203A	02/15/05	6Y				
159318			LOT #56 / FALLEN LEAF LAKE TRACT	LTCMU	P	1937	PROJ.REVW.	USFS050203A	02/15/05	6Y				
159344			LOT #57 / FALLEN LEAF LAKE TRACT	LTCMU	P	1948	PROJ.REVW.	USFS050203A	02/15/05	6Y				
159345			LOT #58 / FALLEN LEAF LAKE TRACT	LTCMU	P	1938	PROJ.REVW.	USFS050203A	02/15/05	6Y				
159346			LOT #59 / FALLEN LEAF LAKE TRACT	LTCMU	P	1940	PROJ.REVW.	USFS050203A	02/15/05	6Y				
159347			LOT #60 / FALLEN LEAF LAKE TRACT	LTCMU	P	1933	PROJ.REVW.	USFS050203A	02/15/05	6Y				
159348			LOT #62 / FALLEN LEAF LAKE TRACT	LTCMU	P	1946	PROJ.REVW.	USFS050203A	02/15/05	6Y				
159349			LOT #63 / FALLEN LEAF LAKE TRACT	LTCMU	P	1946	PROJ.REVW.	USFS050203A	02/15/05	6Y				
159466			LOT #1 / FALLEN LAKE PARK RECREATI	LTCMU	P	1937	PROJ.REVW.	USFS040910E	09/28/04	6Y				
161592			BRIDGE TRACT ACCESS ROAD	LTCMU	F	1930	PROJ.REVW.	USFS050429A	08/01/05	6Y				
074423			MEEKS BAY GUARD STATION GARAGE	LTCMU	U	0	PROJ.REVW.	USFS920108A	02/25/92	6Y				
118875			UPPER TRUCKEE RANGER STATION	LTCMU	F	1912	HIST.RES.	DOE-09-98-0006-0000	02/24/98	2S2	C			
							PROJ.REVW.	USFS980112A	02/24/98	2S2	C			
118953			ECHO ROAD SUMMER HOME TRACT; FS 05	LTCMU	P	1923	HIST.RES.	DOE-09-98-0007-9999	11/12/98	6Y				
							PROJ.REVW.	USFS980922B	11/12/98	6Y				
118954			ECHO ROAD TRACT LOT 14	LTCMU	P		HIST.RES.	DOE-09-98-0007-0001	11/12/98	6Y				
							PROJ.REVW.	USFS980922B	11/12/98	6Y				
118955			LOT #57 / ECHO ROAD TRACT	LTCMU	P		HIST.RES.	DOE-09-98-0007-0002	11/12/98	6Y				
							PROJ.REVW.	USFS980922B	11/12/98	6Y				
118956			LOT #58 / ECHO ROAD TRACT	LTCMU	P	1928	HIST.RES.	DOE-09-98-0007-0003	11/12/98	6Y				
							PROJ.REVW.	USFS980922B	11/12/98	6Y				
118957			ECHO ROAD TRACT LOT #1	LTCMU	P	1928	HIST.RES.	DOE-09-98-0007-0004	11/12/98	6Y				
							PROJ.REVW.	USFS980922B	11/12/98	6Y				
118958			LOT #3 / ECHO ROAD TRACT	LTCMU	P	1926	HIST.RES.	DOE-09-98-0007-0005	11/12/98	6Y				
							PROJ.REVW.	USFS980922B	11/12/98	6Y				
118959			LOT #4 / ECHO ROAD TRACT	LTCMU	P	1928	HIST.RES.	DOE-09-98-0007-0006	11/12/98	6Y				
							PROJ.REVW.	USFS980922B	11/12/98	6Y				
118977			LOT #5 / ECHO ROAD TRACT	LTCMU	P	1928	HIST.RES.	DOE-09-98-0007-0007	11/12/98	6Y				
							PROJ.REVW.	USFS980922B	11/12/98	6Y				
118978			LOT #6 / ECHO ROAD TRACT	LTCMU	P		HIST.RES.	DOE-09-98-0007-0008	11/12/98	6Y				
							PROJ.REVW.	USFS980922B	11/12/98	6Y				
118979			LOT #10, ECHO ROAD TRACT	LTCMU	P	1923	HIST.RES.	DOE-09-98-0007-0009	11/12/98	6Y				
							PROJ.REVW.	USFS980922B	11/12/98	6Y				
118980			LOT 11, ECHO ROAD TRACT	LTCMU	P		HIST.RES.	DOE-09-98-0007-0010	11/12/98	6Y				
							PROJ.REVW.	USFS980922B	11/12/98	6Y				
118981			LOT 13, ECHO ROAD TRACT	LTCMU	P	1927	HIST.RES.	DOE-09-98-0007-0011	11/12/98	6Y				
							PROJ.REVW.	USFS980922B	11/12/98	6Y				
118982			LOT 18, ECHO ROAD TRACT	LTCMU	P		HIST.RES.	DOE-09-98-0007-0012	11/12/98	6Y				
							PROJ.REVW.	USFS980922B	11/12/98	6Y				
118983			LOT 19, ECHO ROAD TRACT	LTCMU	P	1961	HIST.RES.	DOE-09-98-0007-0013	11/12/98	6Y				
							PROJ.REVW.	USFS980922B	11/12/98	6Y				

OFFICE OF HISTORIC PRESERVATION * * * Directory of Properties in the Historic Property Data File for EL DORADO County.												Page 13	04-05-12
PROPERTY-NUMBER	PRIMARY-#	STREET-ADDRESS.....	NAMES.....	CITY-NAME.....	OWN	YR-C	OHP-PROG..	PRG-REFERENCE-NUMBER	STAT-DAT	NRS	CRIT		
118984			LOT 20, ECHO ROAD TRACT	LTCMU	P	1928	HIST.RES.	DOE-09-98-0007-0014	11/12/98	6Y			
							PROJ.REVW.	USFS980922B	11/12/98	6Y			
118985			LOT 21, ECHO ROAD TRACT	LTCMU	P		HIST.RES.	DOE-09-98-0007-0015	11/12/98	6Y			
							PROJ.REVW.	USFS980922B	11/12/98	6Y			
118986			LOT 22, ECHO ROAD TRACT	LTCMU	P		HIST.RES.	DOE-09-98-0007-0016	11/12/98	6Y			
							PROJ.REVW.	USFS980922B	11/12/98	6Y			
118987			LOT 23, ECHO ROAD TRACT	LTCMU	P	1949	HIST.RES.	DOE-09-98-0007-0017	11/12/98	6Y			
							PROJ.REVW.	USFS980922B	11/12/98	6Y			
118988			LOT 24, ECHO ROAD TRACT	LTCMU	P	1949	HIST.RES.	DOE-09-98-0007-0018	11/12/98	6Y			
							PROJ.REVW.	USFS980922B	11/12/98	6Y			
118989			LOT 25, ECHO ROAD TRACT	LTCMU	P		HIST.RES.	DOE-09-98-0007-0019	11/12/98	6Y			
							PROJ.REVW.	USFS980922B	11/12/98	6Y			
118990			LOT #26 / ECHO ROAD TRACT	LTCMU	P	1928	HIST.RES.	DOE-09-98-0007-0020	11/12/98	6Y			
							PROJ.REVW.	USFS980922B	11/12/98	6Y			
118991			LOT #28 / ECHO ROAD TRACT	LTCMU	P		HIST.RES.	DOE-09-98-0007-0021	11/12/98	6Y			
							PROJ.REVW.	USFS980922B	11/12/98	6Y			
118992			LOT #29 / ECHO ROAD TRACT	LTCMU	P	1925	HIST.RES.	DOE-09-98-0007-0022	11/12/98	6Y			
							PROJ.REVW.	USFS980922B	11/12/98	6Y			
118993			LOT #31 / ECHO ROAD TRACT	LTCMU	P	1925	HIST.RES.	DOE-09-98-0007-0023	11/12/98	6Y			
							PROJ.REVW.	USFS980922B	11/12/98	6Y			
118994			LOT #32 / ECHO ROAD TRACT	LTCMU	P		HIST.RES.	DOE-09-98-0007-0024	11/12/98	6Y			
							PROJ.REVW.	USFS980922B	11/12/98	6Y			
118995			LOT #33 / ECHO ROAD TRACT	LTCMU	P	1927	HIST.RES.	DOE-09-98-0007-0025	11/12/98	6Y			
							PROJ.REVW.	USFS980922B	11/12/98	6Y			
118996			LOT #34 / ECHO ROAD TRACT	LTCMU	P	1931	HIST.RES.	DOE-09-98-0007-0026	11/12/98	6Y			
							PROJ.REVW.	USFS980922B	11/12/98	6Y			
118997			LOT #35 / ECHO ROAD TRACT	LTCMU	P	1930	HIST.RES.	DOE-09-98-0007-0027	11/12/98	6Y			
							PROJ.REVW.	USFS980922B	11/12/98	6Y			
118998			LOT #38 / ECHO ROAD TRACT	LTCMU	P		HIST.RES.	DOE-09-98-0007-0028	11/12/98	6Y			
							PROJ.REVW.	USFS980922B	11/12/98	6Y			
118999			LOT #39 / ECHO ROAD TRACT	LTCMU	P		HIST.RES.	DOE-09-98-0007-0029	11/12/98	6Y			
							PROJ.REVW.	USFS980922B	11/12/98	6Y			
119000			LOT #41 / ECHO ROAD TRACT	LTCMU	P		HIST.RES.	DOE-09-98-0007-0030	11/12/98	6Y			
							PROJ.REVW.	USFS980922B	11/12/98	6Y			
119001			LOT #43 / ECHO ROAD TRACT	LTCMU	P	1932	HIST.RES.	DOE-09-98-0007-0031	11/12/98	6Y			
							PROJ.REVW.	USFS980922B	11/12/98	6Y			
119002			LOT #45 / ECHO ROAD TRACT	LTCMU	P	1951	HIST.RES.	DOE-09-98-0007-0032	11/12/98	6Y			
							PROJ.REVW.	USFS980922B	11/12/98	6Y			
119003			LOT #46 / ECHO ROAD TRACT	LTCMU	P	1960	HIST.RES.	DOE-09-98-0007-0033	11/12/98	6Y			
							PROJ.REVW.	USFS980922B	11/12/98	6Y			
119005			LOT #47 / ECHO ROAD TRACT	LTCMU	P	1940	HIST.RES.	DOE-09-98-0007-0034	11/12/98	6Y			
							PROJ.REVW.	USFS980922B	11/12/98	6Y			
119007			LOT #48 / ECHO ROAD TRACT	LTCMU	P	1953	HIST.RES.	DOE-09-98-0007-0035	11/12/98	6Y			
							PROJ.REVW.	USFS980922B	11/12/98	6Y			
119008			LOT #49 / ECHO ROAD TRACT	LTCMU	P		HIST.RES.	DOE-09-98-0007-0036	11/12/98	6Y			
							PROJ.REVW.	USFS980922B	11/12/98	6Y			
119009			LOT #50 / ECHO ROAD TRACT	LTCMU	P		HIST.RES.	DOE-09-98-0007-0037	11/12/98	6Y			
							PROJ.REVW.	USFS980922B	11/12/98	6Y			
119010			LOT #51 / ECHO ROAD TRACT	LTCMU	P	1923	HIST.RES.	DOE-09-98-0007-0038	11/12/98	6Y			
							PROJ.REVW.	USFS980922B	11/12/98	6Y			
119011			LOT #52 / ECHO ROAD TRACT	LTCMU			HIST.RES.	DOE-09-98-0007-0039	11/12/98	6Y			
							PROJ.REVW.	USFS980922B	11/12/98	6Y			
119013			LOT #54 / ECHO ROAD TRACT	LTCMU	P	1946	HIST.RES.	DOE-09-98-0007-0040	11/12/98	6Y			
							PROJ.REVW.	USFS980922B	11/12/98	6Y			

OFFICE OF HISTORIC PRESERVATION * * * Directory of Properties in the Historic Property Data File for EL DORADO County.										Page 14	04-05-12				
PROPERTY-NUMBER	PRIMARY-#	STREET-ADDRESS	NAMES	CITY-NAME	OWN	YR-C	OHP-PROG..	PRG-REFERENCE-NUMBER	STAT-DAT	NRS	CRIT				
119014			LOT #55 / ECHO ROAD TRACT	LTBMU	P	1945	HIST.RES.	DOE-09-98-0007-0041	11/12/98	6Y					
							PROJ.REVW.	USFS980922B	11/12/98	6Y					
119015			LOT #56 / ECHO ROAD TRACT	LTBMU		1940	HIST.RES.	DOE-09-98-0007-0042	11/12/98	6Y					
							PROJ.REVW.	USFS980922B	11/12/98	6Y					
171002			HIGH MEADOWS DIVERSIONARY DITCH CO	LTBMU	F		PROJ.REVW.	USFS071019B	11/19/07	6Y					
172614			ECHO SUMMIT LODGE OUTBUILDING #2	LTBMU	F	1928	PROJ.REVW.	USFS070511A	11/19/07	6Y					
153118			FISH HATCHERY TRACT	LTBMU		1914	HIST.RES.	DOE-09-04-0005-9999	10/27/04	2S2	C				
							PROJ.REVW.	USFS040910C	10/27/04	2S2	C				
067729			ANGORA RIDGE LOOKOUT	LTBMU	F	1924	HIST.RES.	DOE-09-89-0001-0000	12/14/89	2S2	AC				
							PROJ.REVW.	USFS891005B	12/14/89	2S2	AC				
068080			TAHOE TIM TRAIL SEGMENT 3 FS 05-19	LTBMU	U		PROJ.REVW.	USFS890831C	09/13/89	6Y					
072759	0		ECHO LAKE CHALET	LTBMU	U	1938	HIST.RES.	DOE-09-91-0003-0000	07/30/91	6Y					
							PROJ.REVW.	USFS910708A	07/30/91	6Y					
072760	0		ECHO LAKE MINI HYDRO SITE (CA-EL-2	LTBMU	U	1939	HIST.RES.	DOE-09-91-0002-0000	07/30/91	6Y					
							PROJ.REVW.	USFS910708A	07/30/91	6Y					
072761	0		ECHO LAKE DAM	LTBMU	U	1876	HIST.RES.	DOE-09-91-0001-0000	07/30/91	6Y					
							PROJ.REVW.	USFS910708A	07/30/91	6Y					
155055	3851	PENTAGON DR		LTBMU		1953	PROJ.REVW.	USFS050222A	03/24/05	6Y					
155056	3857	PENTAGON DR		LTBMU		1950	PROJ.REVW.	USFS050222A	03/24/05	6Y					
170264	3030	SR 89	DUPLEX, MEYERS WORK STATION BUILDI	LTBMU	F	1946	PROJ.REVW.	USFS070914A	10/10/07	6Y					
170260	3030	SR 89	A HOUSE, MEYERS WORK STATION BUILD	LTBMU	F	1940	PROJ.REVW.	USFS070914A	10/10/07	6Y					
170257	3030	SR 89	MEYERS RANGER STATION	LTBMU	F	1938	PROJ.REVW.	USFS070914A	10/10/07	6Y					
170259	3030	SR 89	OFFICE, MEYERS WORK STATION	LTBMU	F	1938	PROJ.REVW.	USFS070914A	10/10/07	6Y					
170261	3030	SR 89	'A' GARAGE, MEYERS WORK STATION BL	LTBMU	F	1958	PROJ.REVW.	USFS070914A	10/10/07	6Y					
170262	3030	SR 89	'B' HOUSE, MEYERS WORK STATION BLD	LTBMU	F	1940	PROJ.REVW.	USFS070914A	10/10/07	6Y					
170263	3030	SR 89	'B' SHED, MEYERS WORK STATION BLDG	LTBMU	F	1958	PROJ.REVW.	USFS070914A	10/10/07	6Y					
153133			LILY LAKE / LOT #5 / BUILDING #5	(VIC) LTBMU		1949	HIST.RES.	DOE-09-04-0006-0004	10/28/04	2S2	C				
							PROJ.REVW.	USFS040910B	10/28/04	2S2	C				
152461			FALLEN LEAF LODGE LOT #9	(VIC) LTBMU		1943	HIST.RES.	DOE-09-05-0001-0004	02/09/05	6Y					
							PROJ.REVW.	USFS040910A	02/09/05	6Y					
152460			FALLEN LEAF LODGE LOT #7	(VIC) LTBMU	U	1921	HIST.RES.	DOE-09-05-0001-0003	02/09/05	6Y					
							PROJ.REVW.	USFS040910A	02/09/05	6Y					
152464			FALLEN LEAF LODGE LOT 14	(VIC) LTBMU		1926	HIST.RES.	DOE-09-05-0001-0006	02/09/05	6Y					
							PROJ.REVW.	USFS040910A	02/09/05	6Y					
172611			ECHO SUMMIT LODGE	(VIC) LTBMU	F	1928	PROJ.REVW.	USFS070511A	11/19/07	6Y					
172613			ECHO SUMMIT LODGE OUTBUILDING #1	(VIC) LTBMU	F	1928	PROJ.REVW.	USFS070511A	11/19/07	6Y					
135580			CINDER BLOCK INCINERATOR	(VIC) LTBMU	P		HIST.RES.	DOE-09-02-0028-0000	09/23/02	6Y					
							PROJ.REVW.	USFS020815A	09/23/02	6Y					
135581			CABIN/ LTBMU	(VIC) LTBMU	P		HIST.RES.	DOE-09-02-0029-0000	09/23/02	6Y					
							PROJ.REVW.	USFS020815A	09/23/02	6Y					
152367			FIR CRAGS RECREATION RESIDENCE TRA	(VIC) LTBMU		1954	HIST.RES.	DOE-19-04-0004-0001	11/19/04	6Y					
							PROJ.REVW.	USFS040907E	11/19/04	6Y					
152368			FIR CRAGS RECREATION RESIDENCE TRA	(VIC) LTBMU		1960	HIST.RES.	DOE-09-04-0004-0001	11/19/04	6Y					
							PROJ.REVW.	USFS040907E	11/19/04	6Y					
152369			FIR CRAGS RECREATION RESIDENCE TRA	(VIC) LTBMU		1953	HIST.RES.	DOE-09-04-0004-0003	11/19/04	6Y					
							PROJ.REVW.	USFS040907E	11/19/04	6Y					
152370			FIR CRAGS RECREATION RESIDENCE TRA	(VIC) LTBMU		1949	HIST.RES.	DOE-09-04-0004-0004	11/19/04	6Y					
							PROJ.REVW.	USFS040907E	11/19/04	6Y					
152372			FIR CRAGS RECREATION RESIDENCE TRA	(VIC) LTBMU		1961	HIST.RES.	DOE-09-04-0004-0005	11/19/04	6Y					
							PROJ.REVW.	USFS040907E	11/19/04	6Y					
152373			FIR CRAGS RECREATION RESIDENCE TRA	(VIC) LTBMU		1953	HIST.RES.	DOE-09-04-0004-0006	11/19/04	6Y					
							PROJ.REVW.	USFS040907E	11/19/04	6Y					
152374			FIR CRAGS RECREATION RESIDENCE TRA	(VIC) LTBMU		1952	HIST.RES.	DOE-09-04-0004-0007	11/19/04	6Y					

OFFICE OF HISTORIC PRESERVATION * * * Directory of Properties in the Historic Property Data File for EL DORADO County.										Page 15	04-05-12			
PROPERTY-NUMBER	PRIMARY-#	STREET-ADDRESS.....	NAMES.....	CITY-NAME.....	OWN	YR-C	OHP-PROG..	PRG-REFERENCE-NUMBER	STAT-DAT	NRS	CRIT			
152375			FIR CRAGS RECREATION RESIDENCE TRA	(VIC) LTBMU		1955	PROJ.REVW.	USFS040907E	11/19/04	6Y				
							HIST.RES.	DOE-09-04-0004-0008	11/19/04	6Y				
152376			FIR CRAGS RECREATION RESIDENCE TRA	(VIC) LTBMU		1950	PROJ.REVW.	USFS040907E	11/19/04	6Y				
							HIST.RES.	DOE-09-04-0004-0009	11/19/04	6Y				
152377			FIR CRAGS RECREATION RESIDENCE TRA	(VIC) LTBMU		1961	PROJ.REVW.	USFS040907E	11/19/04	6Y				
							HIST.RES.	DOE-09-04-0004-0010	11/19/04	6Y				
152378			FIR CRAGS RECREATION RESIDENCE TRA	(VIC) LTBMU		1957	PROJ.REVW.	USFS040907E	11/19/04	6Y				
							HIST.RES.	DOE-09-04-0004-0011	11/19/04	6Y				
152380			FIR CRAGS RECREATION RESIDENCE TRA	(VIC) LTBMU		1955	PROJ.REVW.	USFS040907E	11/19/04	6Y				
							HIST.RES.	DOE-09-04-0004-0012	11/19/04	6Y				
152384			FIR CRAGS RECREATION RESIDENCE TRA	(VIC) LTBMU		1960	PROJ.REVW.	USFS040907E	11/19/04	6Y				
							HIST.RES.	DOE-09-04-0004-0013	11/19/04	6Y				
152387			FIR CRAGS RECREATION RESIDENCE TRA	(VIC) LTBMU		1973	PROJ.REVW.	USFS040907E	11/19/04	6Y				
							HIST.RES.	DOE-09-04-0004-0014	11/19/04	6Y				
152389			FIR CRAGS RECREATION RESIDENCE TRA	(VIC) LTBMU		1972	PROJ.REVW.	USFS040907E	11/19/04	6Y				
							HIST.RES.	DOE-09-04-0004-0015	11/19/04	6Y				
152391			FIR CRAGS RECREATION RESIDENCE TRA	(VIC) LTBMU		1953	PROJ.REVW.	USFS040907E	11/19/04	6Y				
							HIST.RES.	DOE-09-04-0004-0016	11/19/04	6Y				
152392			FIR CRAGS RECREATION RESIDENCE TRA	(VIC) LTBMU			PROJ.REVW.	USFS040907E	11/19/04	6Y				
							HIST.RES.	DOE-09-04-0004-9999	11/19/04	6Y				
152455			FALLEN LEAF LODGE RECREATION RESID	(VIC) LTBMU	U	1914	PROJ.REVW.	USFS040907E	11/19/04	6Y				
							HIST.RES.	DOE-09-05-0001-9999	02/09/05	6Y				
152457			FALLEN LEAF LODGE LOT #5	(VIC) LTBMU	U	1957	PROJ.REVW.	USFS040910A	02/09/05	6Y				
							HIST.RES.	DOE-09-05-0001-0001	02/09/05	6Y				
152458			FALLEN LEAF LODGE / LOT #6	(VIC) LTBMU		1920	PROJ.REVW.	USFS040910A	02/09/05	6Y				
							HIST.RES.	DOE-09-05-0001-0002	02/09/05	6Y				
152462			FALLEN LEAF LODGE LOT 13	(VIC) LTBMU		1931	PROJ.REVW.	USFS040910A	02/09/05	6Y				
							HIST.RES.	DOE-09-05-0001-0005	02/09/05	6Y				
152465			FALLEN LEAF LODGE LOT 15	(VIC) LTBMU		1926	PROJ.REVW.	USFS040910A	02/09/05	6Y				
							HIST.RES.	DOE-09-05-0001-0007	02/09/05	6Y				
152467			FALLEN LEAF LODGE LOT 16	(VIC) LTBMU		1925	PROJ.REVW.	USFS040910A	02/09/05	6Y				
							HIST.RES.	DOE-09-05-0001-0008	02/09/05	6Y				
152469			FALLEN LEAF LODGE LOT 17	(VIC) LTBMU		1947	PROJ.REVW.	USFS040910A	02/09/05	6Y				
							HIST.RES.	DOE-09-05-0001-0009	02/09/05	6Y				
152470			FALLEN LEAF LODGE LOT 18	(VIC) LTBMU		1937	PROJ.REVW.	USFS040910A	02/09/05	6Y				
							HIST.RES.	DOE-09-05-0001-0010	02/09/05	6Y				
152471			FALLEN LEAF LODGE LOT 20	(VIC) LTBMU		1949	PROJ.REVW.	USFS040910A	02/09/05	6Y				
							HIST.RES.	DOE-09-05-0001-0011	02/09/05	6Y				
152472			FALLEN LEAF LODGE LOT 21	(VIC) LTBMU		1924	PROJ.REVW.	USFS040910A	02/09/05	2D2				
							HIST.RES.	DOE-09-05-0001-0012	02/09/05	2D2				
152473			FALLEN LEAF LODGE LOT 22	(VIC) LTBMU		1962	PROJ.REVW.	USFS040910A	02/09/05	6Y				
							HIST.RES.	DOE-09-05-0001-0013	02/09/05	6Y				
152474			FALLEN LEAF LODGE LOT 23	(VIC) LTBMU		1943	PROJ.REVW.	USFS040910A	02/09/05	6Y				
							HIST.RES.	DOE-09-05-0001-0014	02/09/05	6Y				
152476			FALLEN LEAF LODGE LOT 25	(VIC) LTBMU		1923	PROJ.REVW.	USFS040910A	02/09/05	6Y				
							HIST.RES.	DOE-09-05-0001-0015	02/09/05	6Y				
152477			FALLEN LEAF LODGE LOT 26	(VIC) LTBMU		1950	PROJ.REVW.	USFS040910A	02/09/05	6Y				
							HIST.RES.	DOE-09-05-0001-0016	02/09/04	6Y				
152479			FALLEN LEAF LODGE LOT 27	(VIC) LTBMU		1965	PROJ.REVW.	USFS040910A	02/09/05	6Y				
							HIST.RES.	DOE-09-05-0001-0017	02/09/05	6Y				
152480			FALLEN LEAF LODGE LOT 28	(VIC) LTBMU		1936	PROJ.REVW.	USFS040910A	02/09/05	6Y				
							HIST.RES.	DOE-09-05-0001-0018	02/09/05	6Y				
							PROJ.REVW.	USFS040910A	02/09/05	6Y				

OFFICE OF HISTORIC PRESERVATION * * * Directory of Properties in the Historic Property Data File for EL DORADO County.										Page 16	04-05-12				
PROPERTY-NUMBER	PRIMARY-#	STREET-ADDRESS.....	NAMES.....	CITY-NAME.....	OWN	YR-C	OHP-PROG..	PRG-REFERENCE-NUMBER	STAT-DAT	NRS	CRIT				
152482			FALLEN LEAF LODGE LOT 29	(VIC) LTBMU		1950	HIST.RES.	DOE-09-05-0001-0019	02/09/04	2D2					
							PROJ.REVW.	USFS040910A	02/09/04	2D2					
152484			FALLEN LEAF LODGE LOT 30	(VIC) LTBMU		1920	HIST.RES.	DOE-09-04-0001-0020	02/09/04	6Y					
							PROJ.REVW.	USFS040910A	02/09/04	6Y					
152485			FALLEN LEAF LODGE LOT 31	(VIC) LTBMU		1920	HIST.RES.	DOE-09-05-0001-0021	02/09/05	6Y					
							PROJ.REVW.	USFS040910A	02/09/05	6Y					
152486			FALLEN LEAF LODGE LOT 32	(VIC) LTBMU		1914	HIST.RES.	DOE-09-05-0001-0022	02/09/05						
							PROJ.REVW.	USFS040910A	02/09/05						
153121			FISH HATCHERY LOT #3 / BUILDING #1	(VIC) LTBMU		1929	HIST.RES.	DOE-09-04-0005-0001	10/27/04	2S2	C				
							PROJ.REVW.	USFS040910C	10/27/04	2S2	C				
153122			FISH HATCHERY / LOT #4 / BUILDINGS	(VIC) LTBMU			HIST.RES.	DOE-09-04-0005-0002	10/27/04	2S2	C				
							PROJ.REVW.	USFS040910C	10/27/04	2S2	C				
153123			FISH HATCHERY / LOT #6 / BUILDING	(VIC) LTBMU			HIST.RES.	DOE-09-04-0005-0003	10/27/04	2S2	C				
							PROJ.REVW.	USFS040910C	10/27/04	2S2	C				
153125			LILY LAKE TRACT	(VIC) LTBMU		1914	HIST.RES.	DOE-09-04-0006-9999	10/28/04	2S2	C				
							PROJ.REVW.	USFS040910B	10/28/04	2S2	C				
153127			LTBMU, LOT 2, BUILDING #999-2	(VIC) LTBMU		1926	HIST.RES.	DOE-09-04-0006-0001	10/28/04	2S2	C				
							PROJ.REVW.	USFS040910B	10/28/04	2S2	C				
153129			LILY LAKE / LOT #3 / BUILDING #999	(VIC) LTBMU		1927	HIST.RES.	DOE-09-04-0006-0002	10/28/04	2S2	C				
							PROJ.REVW.	USFS040910B	10/28/04	2S2	C				
153132			LILY LAKE / LOT #4 / BUILDING #999	(VIC) LTBMU		1929	HIST.RES.	DOE-09-04-0006-0003	10/28/04	2S2	C				
							PROJ.REVW.	USFS040910B	10/28/04	2S2	C				
153134			LILY LAKE / LOT #7 / BUILDING #999	(VIC) LTBMU		1938	HIST.RES.	DOE-09-04-0006-0005	10/28/04	2S2	C				
							PROJ.REVW.	USFS040910B	10/28/04	2S2	C				
153135			LILY LAKE / LOT #8 / BUILDING #999	(VIC) LTBMU		1939	HIST.RES.	DOE-09-04-0006-0006	10/28/04	2S2	C				
							PROJ.REVW.	USFS040910B	10/28/04	2S2	C				
153136			LILY LAKE / LOT #9 / BUILDING #999	(VIC) LTBMU		1941	HIST.RES.	DOE-09-04-0006-0007	10/28/04	2S2	C				
							PROJ.REVW.	USFS040910B	10/28/04	2S2	C				
153138			LILY LAKE / LOT #10 / BUILDING #99	(VIC) LTBMU		1928	HIST.RES.	DOE-09-04-0006-0008	10/28/04	2S2	C				
							PROJ.REVW.	USFS040910B	10/28/04	2S2	C				
153139			LILY LAKE / LOT #11 / BUILDING #99	(VIC) LTBMU		1929	HIST.RES.	DOE-09-04-0006-0009	10/28/04	2S2	C				
							PROJ.REVW.	USFS040910B	10/28/04	2S2	C				
175879			SUGAR PINE POINT STATE PARK LINEAR	(VIC) MEEKS BAY	S		PROJ.REVW.	BUR090601A	06/04/09	6Y					
176805			CAMP WASIU	(VIC) MEEKS BAY	F		PROJ.REVW.	USFS090828A	10/19/08	6Y					
124830		MOFFETT BLVD		MOUNTAIN VIEW	P		PROJ.REVW.	FCC000605B	06/15/00	6Y					
103518			PILOT HILL FIRE LOOKOUT STATION	(VIC) PILOT HILL	S	1958	ST.AG.5024	ST.AG.-3540-0074	09/19/96	4CM	AD				
046408	09-004467	SR 49	BAYLEY HOTEL	(VIC) PILOT HILL	C	1863	HIST.RES.	NPS-78000660-0000	12/18/78	1S	C				
							HIST.SURV.	5664-0001-0000	12/18/78	1S	C				
089627		SR 49	CALIFORNIA'S FIRST GRANGE HALL SIT	(VIC) PILOT HILL	P	1880	HIST.RES.	SHL-0551-0000	03/29/56	7L					
154871			BELL TOWER	PLACERVILLE		1910	HIST.SURV.	5667-0110-0000	04/01/01	7R					
131355			FAIRGROUNDS OVERCROSSING/ BRIDGE #	PLACERVILLE	S	1963	HIST.RES.	DOE-09-02-0023-0000	04/10/02	6Y					
							PROJ.REVW.	FHWA020308A	04/10/02	6Y					
131346			MISSOURI FLAT DITCH	PLACERVILLE		1873	HIST.RES.	DOE-09-02-0017-0000	04/10/02	6Y					
							PROJ.REVW.	FHWA020308A	04/10/02	6Y					
131352			BRIDGE #25-0005L	PLACERVILLE	S	1963	HIST.RES.	DOE-09-02-0021-0000	04/10/02	6Y					
							PROJ.REVW.	FHWA020308A	04/10/02	6Y					

OFFICE OF HISTORIC PRESERVATION * * * Directory of Properties in the Historic Property Data File for EL DORADO County.										Page 17	04-05-12			
PROPERTY-NUMBER	PRIMARY-#	STREET ADDRESS	NAMES	CITY NAME	OWN	YR-C	OHP-PROG.	PRG-REFERENCE-NUMBER	STAT-DAT	NRS	CRIT			
131354			BRIDGE #25-0005R	PLACERVILLE	S	1963	HIST.RES.	DOE-09-02-0022-0000	04/10/02	6Y				
							PROJ.REVW.	FHWA020308A	04/10/02	6Y				
131347			FARMER'S FREE DITCH	PLACERVILLE		1920	HIST.RES.	DOE-09-02-0018-0000	04/10/02	6Y				
							PROJ.REVW.	FHWA020308A	04/10/02	6Y				
131349			OLD US ROUTE 50	PLACERVILLE	S	1937	HIST.RES.	DOE-09-02-0019-0000	04/10/02	6Y				
							PROJ.REVW.	FHWA020308A	04/10/02	6Y				
131341			STONE STRUCTURE	PLACERVILLE		1930	HIST.RES.	DOE-09-02-0012-0000	04/10/02	6Y				
							PROJ.REVW.	FHWA020308A	04/10/02	6Y				
131351			OLD WEBER CREEK BRIDGE/ BRIDGE #25	PLACERVILLE	S	1937	HIST.RES.	DOE-09-02-0020-0000	04/10/02	6Y				
							PROJ.REVW.	FHWA020308A	04/10/02	6Y				
131356			MISSOURI FLAT ROAD OVERCROSSING /	PLACERVILLE	S	1969	HIST.RES.	DOE-09-02-0024-0000	04/10/02	6Y				
							PROJ.REVW.	FHWA020308A	04/10/02	6Y				
067434			CHILI BAR BRIDGE 25-33	PLACERVILLE	U	1922	PROJ.REVW.	FHWA900208A	06/12/90	2S2	C			
046413	09-005062	2501 BEDFORD AVE	HATTIE (GOLD BUG) MINES & STAMP MIL	PLACERVILLE	M	1860	ST.FND.PR	619.0-84-HP-09-005	09/30/86	3				
							HIST.RES.	NPS-85003522-0000	11/15/85	1S	AC			
							ST.FND.PR	619.0-84-HP-09-001	12/31/84	3				
							HIST.RES.	SPHI-ELD-004	11/16/84	7L				
							HIST.SURV.	5667-0005-0000		3S				
046493	09-005147	2934 BEDFORD AVE	PLUMADO HOUSE, GLADWELL HOUSE	PLACERVILLE	P	1860	HIST.SURV.	5667-0056-0000		7N				
046494	09-005148	2940 BEDFORD AVE	PLACERVILLE SHAKESPEARE CLUB	PLACERVILLE	P	1930	HIST.SURV.	5667-0057-0000		3S				
046492	09-005146	2957 BEDFORD AVE	BOSQUIT HOUSE	PLACERVILLE	P	1900	HIST.SURV.	5667-0055-0000		3S				
046491	09-005145	2977 BEDFORD AVE	A. J. KENNEDY HOUSE, IRVIN APARTME	PLACERVILLE	P	1878	HIST.SURV.	5667-0054-0000		7N				
046490	09-005144	2985 BEDFORD AVE	INGHAM ATWOOD HOUSE, FERGUSON HOUS	PLACERVILLE	P	1870	HIST.SURV.	5667-0053-0000		7N				
046489	09-004695	2991 BEDFORD AVE	GOODRICH HOUSE	PLACERVILLE	P	1918	HIST.SURV.	5667-0052-0000		7N				
090342		BELFORD AVE	OLD DRY DIGGINS-OLD HANGTOWN-PLACE	PLACERVILLE	C	1848	HIST.RES.	SHL-0475-0000	11/30/50	7L				
046503	09-005154	1160 BROADWAY	WILCOX WAREHOUSE	PLACERVILLE	P	1861	HIST.SURV.	5667-0066-0000		3S				
075498		2480 CARSON RD	NATURAL AREA-EDDY TREE BREEDING ST	PLACERVILLE	F	1925	HIST.SURV.	5667-0067-0019	03/31/87	1D	AC			
075493		2480 CARSON RD	INSECTARY-EDDY TREE BREEDING STATI	PLACERVILLE	F	1957	HIST.SURV.	5667-0067-0016	03/31/87	6X				
074323		2480 CARSON RD	EDDY TREE BREEDING STATION / INSTI	PLACERVILLE	F	1925	HIST.RES.	NPS-87000485-0000	03/31/87	1S	AC			
							HIST.SURV.	5667-0067-9999	03/31/87	1S	AC			
075467		2480 CARSON RD	ADMINISTRATIVE BLDG-EDDY TREE BREE	PLACERVILLE	F	1937	HIST.SURV.	5667-0067-0001	03/31/87	1D	ABC			
075468		2480 CARSON RD	MIROY LAB & OFFICE BLDG-EDDY TREE	PLACERVILLE	F	1938	HIST.SURV.	5667-0067-0002	03/31/87	1D	ABC			
075470		2480 CARSON RD	STAFF HOUSE-EDDY TREE BREEDING STA	PLACERVILLE	F	1937	HIST.SURV.	5667-0067-0003	03/31/87	1D	ABC			
075471		2480 CARSON RD	GUEST HOUSE-EDDY TREE BREEDING STA	PLACERVILLE	F	1936	HIST.SURV.	5667-0067-0004	03/31/87	1D	ABC			
075473		2480 CARSON RD	SUPERINTENDENT'S HOUSE-EDDY TREE B	PLACERVILLE	F	1936	HIST.SURV.	5667-0067-0005	03/31/87	1D	ABC			
075475		2480 CARSON RD	WAREHOUSE / GARAGE-EDDY TREE BREED	PLACERVILLE	F	1936	HIST.SURV.	5667-0067-0006	03/31/87	1D	ABC			
075476		2480 CARSON RD	GAS PUMP-EDDY TREE BREEDING STATIO	PLACERVILLE	F	1938	HIST.SURV.	5667-0067-0007	03/31/87	1D	ABC			
075478		2480 CARSON RD	EAST GREENHOUSE-EDDY TREE BREEDING	PLACERVILLE	F	1937	HIST.SURV.	5667-0067-0008	03/31/87	1D	ABC			
075480		2480 CARSON RD	PUMPHOUSE-EDDY TREE BREEDING STATI	PLACERVILLE	F	1937	HIST.SURV.	5667-0067-0009	03/31/87	1D	ABC			
075481		2480 CARSON RD	WEST GREENHOUSE-EDDY TREE BREEDING	PLACERVILLE	F	1959	HIST.SURV.	5667-0067-0010	03/31/87	6X				
075483		2480 CARSON RD	NURSERY BLDG-EDDY TREE BREEDING ST	PLACERVILLE	F	1936	HIST.SURV.	5667-0067-0011	03/31/87	6X				
075485		2480 CARSON RD	CHEMICAL STORAGE BLDG-EDDY TREE BR	PLACERVILLE	F	1983	HIST.SURV.	5667-0067-0012	03/31/87	6X				
075487		2480 CARSON RD	PAINT STORAGE BLDG-EDDY TREE BREED	PLACERVILLE	F	1963	HIST.SURV.	5667-0067-0013	03/31/87	6X				
075489		2480 CARSON RD	LATH HOUSE I-EDDY TREE BREEDING ST	PLACERVILLE	F	1969	HIST.SURV.	5667-0067-0015	03/31/87	6X				
075491		2480 CARSON RD	LATH HOUSE II-EDDY TREE BREEDING S	PLACERVILLE	F	1986	HIST.SURV.	5667-0067-0014	03/31/87	6X				
075494		2480 CARSON RD	EDDY ABORETUM-EDDY TREE BREEDING S	PLACERVILLE	F	1925	HIST.SURV.	5667-0067-0017	03/31/87	1D	AC			
075496		2480 CARSON RD	NURSERY-EDDY TREE BREEDING STATION	PLACERVILLE	F	1925	HIST.SURV.	5667-0067-0018	03/31/87	1D	AC			
075502		2480 CARSON RD	PONDEROSA PROGENIES TEST-EDDY TREE	PLACERVILLE	F	0	HIST.SURV.	5667-0067-0021	03/31/87	1D	AC			
075504		2480 CARSON RD	PONDEROSA ELEVATIONAL TEST-EDDY TR	PLACERVILLE	F	0	HIST.SURV.	5667-0067-0022	03/31/87	1D	AC			
075500		2480 CARSON RD	HYBRID PLANTATIONS-EDDY TREE BREED	PLACERVILLE	F	0	HIST.SURV.	5667-0067-0020	03/31/87	1D	AC			
046463		CEDAR RAVINE ST	CEDAR RAVINE RESIDENTIAL DIST	PLACERVILLE	P	1880	HIST.SURV.	5667-0050-9999		7N				
046461	09-005114	2139 CEDAR RAVINE ST		PLACERVILLE	P	1880	HIST.SURV.	5667-0050-0004		7N				
046462	09-005087	3059 CEDAR RAVINE ST	COMBELLACK BLAIR HOUSE	PLACERVILLE	P	1895	TAX.CERT.	537.9-09-0001	09/28/92	7K				
							HIST.RES.	NPS-85000259-0000	02/14/85	1S	C			
							HIST.SURV.	5667-0050-0005	02/13/85	1D				
046459	09-005112	3062 CEDAR RAVINE ST		PLACERVILLE	P	1851	HIST.SURV.	5667-0050-0002		7N				

OFFICE OF HISTORIC PRESERVATION * * * Directory of Properties in the Historic Property Data File for EL DORADO County.										Page 18	04-05-12			
PROPERTY-NUMBER	PRIMARY-#	STREET-ADDRESS.....	NAMES.....	CITY-NAME.....	OWN	YR-C	OHP-PROG..	PRG-REFERENCE-NUMBER	STAT-DAT	NRS	CRIT			
046460	09-005113	3116 CEDAR RAVINE ST		PLACERVILLE	P	1898	HIST.SURV.	5667-0050-0003		7N				
154724		3182 CENTER ST	Z PIES	PLACERVILLE	P	1890	PROJ.REVW.	FHWA050519K	06/27/05	6Y				
046457	09-005111	3022 CHAPEL ST	GEHENHEIM/FAUSEL HOUSE AND BREWERY	PLACERVILLE	P	1861	HIST.SURV.	5667-0049-0000	01/01/78	2S				
							PROJ.REVW.	65000769	11/17/75	2S				
154723		CLAY ST	HANGTOWN CREEK RETAINING WALL	PLACERVILLE	M	1905	PROJ.REVW.	FHWA050519K	06/27/05	6Y				
046495	09-005149	2985 CLAY ST	JAMES BLAIR HOUSE	PLACERVILLE	P	1900	HIST.SURV.	5667-0058-0000		3S				
046488		COLOMA ST	COLOMA/SPRING ST HISTORIC DIST	PLACERVILLE	P	1860	HIST.SURV.	5667-0051-9999		7N				
046470	09-005122	2883 COLOMA ST		PLACERVILLE	P	1900	HIST.SURV.	5667-0051-0007		7N				
046471	09-005123	2889 COLOMA ST		PLACERVILLE	P	1900	HIST.SURV.	5667-0051-0008		7N				
046472	09-005124	2895 COLOMA ST		PLACERVILLE	P	1900	HIST.SURV.	5667-0051-0009		7N				
046473	09-005125	2904 COLOMA ST		PLACERVILLE	P	1900	HIST.SURV.	5667-0051-0010		7N				
046474	09-005126	2910 COLOMA ST		PLACERVILLE	P	1930	HIST.SURV.	5667-0051-0011		7N				
046475	09-005127	2916 COLOMA ST		PLACERVILLE	P	1910	HIST.SURV.	5667-0051-0012		7N				
046476	09-005128	2920 COLOMA ST		PLACERVILLE	P	1900	HIST.SURV.	5667-0051-0013		7N				
046477	09-005129	2923 COLOMA ST		PLACERVILLE	P	1900	HIST.SURV.	5667-0051-0014		7N				
046478	09-005130	2934 COLOMA ST		PLACERVILLE	P	1870	HIST.SURV.	5667-0051-0015		7N				
046479	09-005131	2935 COLOMA ST		PLACERVILLE	P	1920	HIST.SURV.	5667-0051-0016		7N				
046480	09-005132	2941 COLOMA ST		PLACERVILLE	P	1900	HIST.SURV.	5667-0051-0017		7N				
046481	09-005133	2942 COLOMA ST		PLACERVILLE	P	1900	HIST.SURV.	5667-0051-0018		7N				
046482	09-005134	2951 COLOMA ST		PLACERVILLE	P	1920	HIST.SURV.	5667-0051-0019		7N				
046483	09-005135	2955 COLOMA ST		PLACERVILLE	P	1930	HIST.SURV.	5667-0051-0020		7N				
046484	09-005136	2960 COLOMA ST		PLACERVILLE	P	1909	HIST.SURV.	5667-0051-0021		7N				
046485		2971 COLOMA ST		PLACERVILLE	P	1880	HIST.SURV.	5667-0051-0022		7N				
046411	09-005060	2979 COLOMA ST	METHODIST EPISCOPAL CHURCH / EPISC	PLACERVILLE	P	1890	HIST.RES.	SPHI-ELD-003	07/31/79	7L				
							HIST.RES.	NPS-77000291-0000	11/17/77	1S				
							HIST.SURV.	5667-0003-0000	01/14/77	1S				
046486	09-005138	2980 COLOMA ST	PLACERVILLE ROOMS	PLACERVILLE	P	1855	HIST.SURV.	5667-0051-0023		7N				
099948		2960 CONRAD ST		PLACERVILLE	P	1910	PROJ.REVW.	HUD951204B	01/04/96	6Y				
161865		EL DORADO RD	MISSOURI FLAT DITCH	PLACERVILLE	P	1873	PROJ.REVW.	COE991229A	01/27/00	2S2	A			
161867		3655 EL DORADO RD	MISSOURI FLAT CEMETERY	PLACERVILLE	U	1856	PROJ.REVW.	COE991229A	01/27/00	2S2	ACD			
171379		642 EXCELSIOR RD		PLACERVILLE	P	1957	PROJ.REVW.	HUD080519E	06/12/08	6Y				
131345		FORNI RD	BARN	PLACERVILLE	P		HIST.RES.	DOE-09-02-0016-0000	04/10/02	6Y				
							PROJ.REVW.	FHWA020308A	04/10/02	6Y				
131338		3608 FORNI RD		PLACERVILLE	P	1953	HIST.RES.	DOE-09-02-0009-0000	04/10/02	6Y				
							PROJ.REVW.	FHWA020308A	04/10/02	6Y				
131342		3610 FORNI RD		PLACERVILLE	P		HIST.RES.	DOE-09-02-0013-0000	04/10/02	6Y				
							PROJ.REVW.	FHWA020308A	04/10/02	6Y				
131343		3612 FORNI RD		PLACERVILLE	P		HIST.RES.	DOE-09-02-0014-0000	04/10/02	6Y				
							PROJ.REVW.	FHWA020308A	04/10/02	6Y				
131344		3614 FORNI RD		PLACERVILLE	P		HIST.RES.	DOE-09-02-0015-0000	04/10/02	6Y				
							PROJ.REVW.	FHWA020308A	04/10/02	6Y				
046496	09-005150	2925 GRANDVIEW AVE	HUTCHISON HOUSE, GERACI HOUSE	PLACERVILLE	P		HIST.SURV.	5667-0059-0000		7N				
089206		850 GREEN ST		PLACERVILLE	P	1916	PROJ.REVW.	HUD940412D	04/27/94	6Y				
131339		2490 HEADINGTON RD		PLACERVILLE	P	1930	HIST.RES.	DOE-09-02-0010-0000	04/10/02	6Y				
							PROJ.REVW.	FHWA020308A	04/10/02	6Y				
131340		2500 HEADINGTON RD		PLACERVILLE	P	1930	HIST.RES.	DOE-09-02-0011-0000	04/10/02	6Y				
							PROJ.REVW.	FHWA020308A	04/10/02	6Y				
046487	09-005139	805 LILAC LANE	HENRY S. MOREY HOUSE	PLACERVILLE	P	1860	HIST.SURV.	5667-0051-0024		7N				
070115		1500 LOTUS RD	NORTH HOUSE/ARROWBEE RANCH	PLACERVILLE	U	1905	PROJ.REVW.	FHWA910227A	03/26/91	6Y				
154887		MAIN ST	VIOLETS ARE BLUE	PLACERVILLE	P		HIST.SURV.	5667-0126-0000	04/01/01	7R				
089710		MAIN ST	SITE OF STUDEBAKER'S SHOP	PLACERVILLE	P		HIST.RES.	SHL-0142-0000	06/06/34	7L				
090644		MAIN ST	PLACERVILLE - CA OVERLAND PONY EXP	PLACERVILLE	P	1860	HIST.RES.	SHL-0701-0000	09/11/59	7L				
046435	09-005084	82 MAIN ST	OKEEFE RESIDENCE & TOLL HOUSE, HER	PLACERVILLE	P	1860	HIST.SURV.	5667-0027-0000		7N				
154713	09-005324	247 MAIN ST	EL DORADO SAVINGS BANK	PLACERVILLE	P	1895	HIST.SURV.	5667-0069-0000	04/01/01	7R				
							PROJ.REVW.	FHWA050519K	06/27/05	6Y				
046436	09-005085	248 MAIN ST	BAYLESS & COMPANY BRICK, PLACERVIL	PLACERVILLE	P	1853	HIST.SURV.	5667-0070-0000	04/01/01	7R				

OFFICE OF HISTORIC PRESERVATION * * * Directory of Properties in the Historic Property Data File for EL DORADO County.										Page 19	04-05-12			
PROPERTY-NUMBER	PRIMARY-#	STREET-ADDRESS	NAMES	CITY-NAME	OWN	YR-C	OHP-PROG..	PRG-REFERENCE-NUMBER	STAT-DAT	NRS	CRIT			
							HIST.SURV.	5667-0028-0000		7N				
046437	09-005086	250 MAIN ST	CIT BAKERY/LACY & COMPANY BAKERY,	PLACERVILLE	P	1856	HIST.SURV.	5667-0071-0000	04/01/01	7R				
							HIST.SURV.	5667-0029-0000		7N				
046434	09-005083	251 MAIN ST	LA CASA GRANDE RESTAURANT/CANTINA,	PLACERVILLE	P	1856	HIST.SURV.	5667-0072-0000	04/01/01	7R				
							PROJ.REVW.	FHWA050519K	06/27/05	6Y				
							HIST.SURV.	5667-0026-0000		7N				
046433	09-005082	253 MAIN ST	LANDECKERS BRICK, YOUNGS TRADING P	PLACERVILLE	P	1856	HIST.SURV.	5667-0025-0000		7N				
046438	09-005092	254 MAIN ST	BAYLESS AND COMPANY STORE, PHOT OF	PLACERVILLE	P	1855	HIST.SURV.	5667-0075-0000	04/01/01	7R				
							HIST.SURV.	5667-0030-0000		7N				
046432	09-005081	255 MAIN ST	OHIO HOUSE LODGING & RESTAURANT, L	PLACERVILLE	P	1856	HIST.SURV.	5667-0076-0000	04/01/01	7R				
							PROJ.REVW.	FHWA050519K	06/27/05	6Y				
							HIST.SURV.	5667-0024-0000		7N				
046439	09-005093	262 MAIN ST	ARCH SALOON/WINCHELLS FURNITURE, D	PLACERVILLE	P	1866	HIST.SURV.	5667-0077-0000	04/01/01	7R				
							HIST.SURV.	5667-0031-0000		3S				
046431	09-005080	263 MAIN ST	49ER CORNER SALOON, CHABLIS GALLER	PLACERVILLE	P	1886	HIST.SURV.	5667-0078-0000	04/01/01	7R				
							PROJ.REVW.	FHWA050519K	06/27/05	6Y				
							HIST.SURV.	5667-0023-0000		7N				
046440	09-005094	300 MAIN ST	CARY HOUSE, CARY HOUSE/RAFFLES HOT	PLACERVILLE	P	1866	HIST.SURV.	5667-0079-0000	04/01/01	7R				
							HIST.SURV.	5667-0032-0000		7N				
046430	09-005079	305 MAIN ST	BENSWANGERS & HERRICK BONSTELL, HA	PLACERVILLE	P	1852	HIST.SURV.	5667-0081-0000	04/01/01	7R				
							HIST.SURV.	5667-0022-0000		7N				
							HIST.RES.	SHL-0141-0000	06/06/34	7L				
046429	09-005078	311 MAIN ST	GELATO de ORO/ GOLDSMITH GALLERY	PLACERVILLE	P	1856	HIST.SURV.	5667-0082-0000	04/01/01	7R				
							HIST.SURV.	5667-0021-0000		7N				
154861	09-005333	312 MAIN ST	RUPLEY BUILDING	PLACERVILLE	P	1984	HIST.SURV.	5667-0083-0000	04/01/01	7R				
046441	09-005095	316 MAIN ST	THE BOOKERY	PLACERVILLE	P	1860	HIST.SURV.	5667-0085-0000	04/01/01	7R				
							HIST.SURV.	5667-0033-0000		7N				
069132	09-005335	318 MAIN ST	PLACERVILLE FLOWER SHOP	PLACERVILLE	P	1860	HIST.SURV.	5667-0086-0000	04/01/01	7R				
							MAINST.PRG	SIPLACERVILLE 6		7K				
069131	09-005336	320 MAIN ST	HOUSE SHOP	PLACERVILLE	P	1860	HIST.SURV.	5667-0087-0000	04/01/01	7R				
							MAINST.PRG	SIPLACERVILLE 5		7K				
046428	09-005077	325 MAIN ST	TRACY BUILDING	PLACERVILLE	P	1856	HIST.SURV.	5667-0088-0000	04/01/01	7R				
							HIST.SURV.	5667-0020-0000		7N				
154862	09-005337	326 MAIN ST	THE BOOKERY / SUNBURST	PLACERVILLE	P	1860	HIST.SURV.	5667-0089-0000	04/01/01	7R				
046427	09-005076	327 MAIN ST	MIERSON BUILDING/ PLACERVILLE CLOT	PLACERVILLE	P	1856	HIST.SURV.	5667-0090-0000	04/01/01	7R				
							HIST.SURV.	5667-0019-0000		7N				
046426	09-005075	339 MAIN ST	COMBELLACKS MEN STORE	PLACERVILLE	P	1856	HIST.SURV.	5667-0091-0000	04/01/01	7R				
							HIST.SURV.	5667-0018-0000		7N				
							MAINST.PRG	SIPLACERVILLE 4		7K				
154863	09-005340	346 MAIN ST	WINESMITH	PLACERVILLE	P	1800	HIST.SURV.	5667-0092-0000	04/01/01	7R				
154864	09-005341	348 MAIN ST	RIVER CITY BANK	PLACERVILLE	P	1800	HIST.SURV.	5667-0094-0000	04/01/01	7R				
046442	09-005096	352 MAIN ST	VAN VOORHIES IRON FRONT BUILDING,	PLACERVILLE	P	1856	HIST.SURV.	5667-0095-0000	04/01/01	7R				
							HIST.SURV.	5667-0034-0000		7N				
							MAINST.PRG	SIPLACERVILLE 1		7K				
046425	09-005074	359 MAIN ST	HARVEY DORSEY BRICK BUILDING, ROBI	PLACERVILLE	P	1856	HIST.SURV.	5667-0017-0000		7N				
046424	09-005073	359 MAIN ST	WHITE & METZLERS BRICK, ROBINSONS	PLACERVILLE	P	1856	HIST.SURV.	5667-0093-0000	04/01/01	7R				
							HIST.SURV.	5667-0016-0000		7N				
046443	09-005097	360 MAIN ST	PETTIT VAN VOORHIES DRUG STORE, FO	PLACERVILLE	P	1856	HIST.SURV.	5667-0096-0000	04/01/01	7R				
							HIST.SURV.	5667-0035-0000		7N				
046444	09-005098	364 MAIN ST	REYNOLDS AND COMPANY PROVISIONS ST	PLACERVILLE	P	1856	HIST.SURV.	5667-0097-0000	04/01/01	7R				
							HIST.SURV.	5667-0036-0000		7N				
154867	09-005338	366 MAIN ST		PLACERVILLE	P	1850	HIST.SURV.	5667-0098-0000	04/01/01	7R				
046423	09-005072	369 MAIN ST	SANTEX BUILDING	PLACERVILLE	P	1856	HIST.SURV.	5667-0099-0000	04/01/01	7R				
							HIST.SURV.	5667-0015-0000		3S				
							MAINST.PRG	SIPLACERVILLE 3		7K				
154868	09-005331	372 MAIN ST	GILS BAR & GENTLEMEN'S DEN	PLACERVILLE	P	1886	HIST.SURV.	5667-0100-0000	04/01/01	7R				

OFFICE OF HISTORIC PRESERVATION * * * Directory of Properties in the Historic Property Data File for EL DORADO County.										Page 20	04-05-12			
PROPERTY-NUMBER	PRIMARY-#	STREET-ADDRESS.....	NAMES.....	CITY-NAME.....	OWN	YR-C	OHP-PROG..	PRG-REFERENCE-NUMBER	STAT-DAT	NRS	CRIT			
069128		375 MAIN ST	RANDOLPH JEWELERS	PLACERVILLE	P	1856	HIST.SURV.	5667-0101-0000	04/01/01	7R				
							MAINST.PRG	SIPLACERVILLE 2		7K				
046445	09-005099	376 MAIN ST	ROUND TENT BAR AND CAFE	PLACERVILLE	P	1891	HIST.SURV.	5667-0102-0000	04/01/01	7R				
							HIST.SURV.	5667-0037-0000		7N				
046422	09-005071	379 MAIN ST	KLINE/BAMBERGER & HAAS STORES, D &	PLACERVILLE	P	1866	HIST.SURV.	5667-0103-0000	04/01/01	7R				
							HIST.SURV.	5667-0014-0000		7N				
046446	09-005100	384 MAIN ST	ROUND TENT STORE, BEVERLY'S FABRIC	PLACERVILLE	P	1856	HIST.SURV.	5667-0106-0000	04/01/01	7R				
							HIST.SURV.	5667-0038-0000		7N				
046421	09-005070	385 MAIN ST	PLAZA BUILDING, HANGTOWN BAKERY	PLACERVILLE	P	1866	HIST.SURV.	5667-0104-0000	04/01/01	7R				
							HIST.SURV.	5667-0013-0000		7N				
154869	09-005325	398 MAIN ST	MAIN STREET HOME	PLACERVILLE	P	1856	HIST.SURV.	5667-0107-0000	04/01/01	7R				
154870	09-005326	400 MAIN ST	ROCKY'S GALLERY AND GOLD JEWELERS	PLACERVILLE	P		HIST.SURV.	5667-0108-0000	04/01/01	7R				
046420	09-005069	409 MAIN ST	DAVIS & ROY PERIODICAL DEPOT, PLAC	PLACERVILLE	P	1856	HIST.SURV.	5667-0109-0000	04/01/01	7R				
							PROJ.REVW.	FHWA050519K	06/27/05	2S2	C			
							HIST.SURV.	5667-0012-0000		7N				
046419	09-005068	413 MAIN ST	MASONIC TEMPLE, OLD TOWN CENTER	PLACERVILLE	P	1893	HIST.SURV.	5667-0111-0000	04/01/01	7R				
							PROJ.REVW.	FHWA050519K	06/27/05	2S2	AC			
							HIST.SURV.	5667-0011-0000		7N				
154872	09-005329	414 MAIN ST		PLACERVILLE	P	1929	HIST.SURV.	5667-0112-0000	04/01/01	7R				
046418	09-005067	425 MAIN ST	LOWER FAIRCHILD BUILDING	PLACERVILLE	P	1903	HIST.SURV.	5667-0113-0000	04/01/01	7R				
							PROJ.REVW.	FHWA050519K	06/27/05	2S2	AC			
							HIST.SURV.	5667-0010-0000		7N				
046416	09-005065	435 MAIN ST	WELLS FARGO AND COMPANY, FLORENCES	PLACERVILLE	P	1856	HIST.SURV.	5667-0008-0000		3S				
046417	09-005066	435 MAIN ST	ADAMS AND COMPANY EXPRESS COMPANY,	PLACERVILLE	P	1856	HIST.SURV.	5667-0115-0000	04/01/01	7R				
							PROJ.REVW.	FHWA050519K	06/27/05	6Y				
							HIST.SURV.	5667-0009-0000		7N				
154877	09-005330	437 MAIN ST	ANTIQUE STORE	PLACERVILLE	P	1856	HIST.SURV.	5667-0116-0000	04/01/01	7R				
154878	09-005332	438 MAIN ST	CRYSTAL'S	PLACERVILLE	P		HIST.SURV.	5667-0117-0000	04/01/01	7R				
154879	09-005342	440 MAIN ST	RED DOOR GALLERY	PLACERVILLE	P		HIST.SURV.	5667-0118-0000	04/01/01	7R				
046415	09-005064	441 MAIN ST	PIONEER HARDWARE, PLACERVILLE HARD	PLACERVILLE	P	1856	PROJ.REVW.	FHWA050519K	06/27/05	6Y				
							HIST.SURV.	5667-0119-0000	04/01/01	7R				
							HIST.SURV.	5667-0007-0000		7N				
046447	09-005101	442 MAIN ST	HART BUILDING, SUKASIAN PHOTOGRAPH	PLACERVILLE	P	1855	HIST.SURV.	5667-0120-0000	04/01/01	7R				
							HIST.SURV.	5667-0039-0000		7N				
046414	09-005063	443 MAIN ST	MOUNTAIN DEMOCRAT BUILDING	PLACERVILLE	P	1856	PROJ.REVW.	FHWA050519K	06/27/05	6Y				
							HIST.SURV.	5667-0121-0000	04/01/01	7R				
							HIST.SURV.	5667-0006-0000		7N				
046448	09-005102	444 MAIN ST	OLD TOWN GRILL	PLACERVILLE	P	1856	HIST.SURV.	5667-0123-0000	04/01/01	7R				
							HIST.SURV.	5667-0040-0000		7N				
154714	09-005344	447 MAIN ST	TONY MATTHEWS	PLACERVILLE	P	1940	HIST.SURV.	5667-0125-0000	04/01/01	7R				
							PROJ.REVW.	FHWA050519K	06/27/05	6Y				
154881	09-005343	448 MAIN ST	PLACERVILLE ANTIQUES AND COLLECTIB	PLACERVILLE	P		HIST.SURV.	5667-0124-0000	04/01/01	7R				
154888	09-005346	450 MAIN ST	D & E WESTERN	PLACERVILLE	P		HIST.SURV.	5667-0127-0000	04/01/01	7R				
154889	09-005347	451 MAIN ST	LIGHTHOUSE PLACE/ CREEKSIDE	PLACERVILLE	P		HIST.SURV.	5667-0128-0000	04/01/01	7R				
046500	09-005153	459 MAIN ST	UPPER FIARCHILD BUILDING, UPPER FA	PLACERVILLE	P	1913	PROJ.REVW.	FHWA050519K	06/27/05	2S2	AC			
							HIST.SURV.	5667-0129-0000	04/01/01	7R				
							HIST.SURV.	5667-0063-0000		7N				
154891	09-005348	460 MAIN ST	BLACK OAK MILL	PLACERVILLE	P	1940	HIST.SURV.	5667-0130-0000	04/01/01	7R				
046449	09-005103	462 MAIN ST	ACE COPY FRANKLIN HEARING AIDS	PLACERVILLE	P	1910	HIST.SURV.	5667-0131-0000	04/01/01	7R				
							HIST.SURV.	5667-0041-0000		7N				
046499	09-005152	469 MAIN ST	PLACERVILLE IOOF HALL / ODD FELLOW	PLACERVILLE	P	1861	PROJ.REVW.	FHWA050519K	06/27/05	2S2	AC			
							HIST.SURV.	5667-0132-0000	04/01/01	7R				
							HIST.SURV.	5667-0062-0000		7N				
154900	09-005349	473 MAIN ST	PLACERVILLE CITY HALL PARKING	PLACERVILLE			HIST.SURV.	5667-0133-0000	04/01/01	7R				
154901	09-005350	474 MAIN ST	LAW OFFICES	PLACERVILLE	PP		HIST.SURV.	5667-0134-0000	04/01/01	7R				
046450	09-005104	480 MAIN ST	ROLLERI BUILDING, PLACER STATION/D	PLACERVILLE	P	1872	HIST.SURV.	5667-0135-0000	04/01/01	7R				

OFFICE OF HISTORIC PRESERVATION * * * Directory of Properties in the Historic Property Data File for EL DORADO County.										Page 21	04-05-12			
PROPERTY-NUMBER	PRIMARY-#	STREET ADDRESS	NAMES	CITY NAME	OWN	YR-C	OHP-PROG.	PRG-REFERENCE-NUMBER	STAT-DAT	NRS	CRIT			
							HIST.SURV.	5667-0042-0000		7N				
046451	09-005105	484 MAIN ST	JUSTICE OF THE PEACE OFFICE, SILEN	PLACERVILLE	P	1872	HIST.SURV.	5667-0136-0000	04/01/01	7R				
							HIST.SURV.	5667-0043-0000		7N				
046412	09-005061	487 MAIN ST	CONFIDENCE HALL/PLACERVILLE CITY H	PLACERVILLE	M	1860	HIST.SURV.	5667-0137-0000	04/01/01	7R				
							HIST.RES.	NPS-82002174-0000	01/01/82	1S				
							HIST.SURV.	5667-0004-0000	01/01/82	1S				
046498	09-005151	489 MAIN ST	EMIGRANT JANE BLDG, CITY HALL, PLA	PLACERVILLE	M	1861	PROJ.REVW.	FHWA050519K	06/27/05	2S2	AC			
							HIST.SURV.	5667-0138-0000	04/01/01	7R				
							HIST.SURV.	5667-0061-0000		3S				
046497	09-004693	495 MAIN ST	ELDORADO COUNTY COURTHOUSE	PLACERVILLE	C	1913	HIST.SURV.	5667-0139-0000	04/01/01	7R				
							HIST.SURV.	5667-0060-0000		3S				
046452	09-005106	516 MAIN ST	PACIFIC GAS & ELECTRIC CO. LITTLE	PLACERVILLE	P	1920	HIST.SURV.	5667-0044-0000		7N				
046454	09-005108	524 MAIN ST	VETERANS ADMINISTRATION, EL DORADO	PLACERVILLE	C	1923	HIST.SURV.	5667-0046-0000		7N				
046453	09-005089	524 MAIN ST	FOUNTAIN TALLMAN SODA WORKS/FOUNTA	PLACERVILLE	C	1853	ST.FND.PRG	619.0-HP-88-09-001	12/19/88	3				
							HIST.RES.	NPS-84000770-0000	09/13/84	1S				
							HIST.SURV.	5667-0045-0000	09/13/84	1S				
154715		525 MAIN ST	BOARD OF SUPERVISORS	PLACERVILLE	C	1936	PROJ.REVW.	FHWA050519K	06/27/05	6Y				
154716		533 MAIN ST	BOND INSURANCE	PLACERVILLE	P	1950	PROJ.REVW.	FHWA050519K	06/27/05	6Y				
154717		535 MAIN ST	CERTIFIED PUBLIC ACCOUNTANT AND AT	PLACERVILLE	P	2003	PROJ.REVW.	FHWA050519K	06/27/05	6Y				
154718		537 MAIN ST	HANGTOWN TATTOO	PLACERVILLE	P	1940	PROJ.REVW.	FHWA050519K	06/27/05	6Y				
154719		559 MAIN ST	CARBON COPY, INCORPORATED	PLACERVILLE	P	1920	PROJ.REVW.	FHWA050519K	06/27/05	6Y				
154720		577 MAIN ST	SWEETIE PIE'S	PLACERVILLE	P	1895	PROJ.REVW.	FHWA050519K	06/27/05	6Y				
090704		582 MAIN ST	THE STABLE BUILDING	PLACERVILLE	P	1862	HIST.RES.	SPHI-ELD-006	07/02/85	7L				
154721		585 MAIN ST	LOFTY LOU'S YARN SHOP	PLACERVILLE	P	1930	PROJ.REVW.	FHWA050519K	06/27/05	2S2	C			
154722		589 MAIN ST	BOB DARLING PHOTOGRAPHY	PLACERVILLE	P	1902	PROJ.REVW.	FHWA050519K	06/27/05	2S2	C			
046455	09-005090	594 MAIN ST	PEARSON'S SODA WORKS	PLACERVILLE	P	1859	HIST.RES.	NPS-85003326-0000	12/12/85	1S	AC			
							HIST.SURV.	5667-0047-0000	05/01/84	7N				
							HIST.RES.	SPHI-ELD-005	07/02/85	7L				
046456	09-005110	692 MAIN ST	SAMUEL L. TURNER RESIDENCE	PLACERVILLE	P	1884	HIST.SURV.	5667-0048-0000		7N				
133055		2490 MISSOURI FLAT RD	HEADINGTON FARM COMPLEX	PLACERVILLE	P	1928	HIST.RES.	DOE-09-02-0025-0000	06/13/02	6Y				
							PROJ.REVW.	COE020719B	06/13/02	6Y				
161864		3880 MISSOURI FLAT RD		PLACERVILLE	P	1948	PROJ.REVW.	COE991229A	01/27/00	6Y				
161863		3908 MISSOURI FLAT RD		PLACERVILLE	P	1948	PROJ.REVW.	COE991229A	01/27/00	6Y				
161862		3916 MISSOURI FLAT RD		PLACERVILLE	P	1925	PROJ.REVW.	COE991229A	01/27/00	6Y				
131330		3921 MISSOURI FLAT RD		PLACERVILLE	P	1945	HIST.RES.	DOE-09-02-0001-0000	04/10/02	6Y				
							PROJ.REVW.	FHWA020308A	04/10/02	6Y				
131336		4111 MISSOURI FLAT RD		PLACERVILLE	P	1948	HIST.RES.	DOE-09-02-0007-0000	04/10/02	6Y				
							PROJ.REVW.	FHWA020308A	04/10/02	6Y				
131337		4133 MISSOURI FLAT RD		PLACERVILLE	P	1950	HIST.RES.	DOE-09-02-0008-0000	04/10/02	6Y				
							PROJ.REVW.	FHWA020308A	04/10/02	6Y				
165540		2900 NORMAN LANE		PLACERVILLE	P	1940	PROJ.REVW.	FHWA000523C	11/26/01	6Y				
046409	09-005058	847 PACIFIC ST	STONE HOUSE	PLACERVILLE	P	1865	HIST.SURV.	5667-0001-0000		7R				
046458	09-005109	980 PACIFIC ST	JOHN BLAIR HOUSE	PLACERVILLE	P	1886	HIST.SURV.	5667-0050-0001		7N				
172607		4832 PANORAMA DR	MOTHER LOAD/ SAC-371B	PLACERVILLE	P	1998	PROJ.REVW.	FCC080515B	06/30/08	6Y				
117678		2920 PAUL BUNYAN RD		PLACERVILLE	U		HIST.RES.	DOE-09-98-0002-0000	08/26/98	6Y				
							PROJ.REVW.	FHWA980804B	08/26/98	6Y				
131335		PERKS CT		PLACERVILLE	P	1945	HIST.RES.	DOE-09-02-0006-0000	04/10/02	6Y				
							PROJ.REVW.	FHWA020308A	04/10/02	6Y				
131332		3069 PERKS CT		PLACERVILLE	P	1942	HIST.RES.	DOE-09-02-0003-0000	04/10/02	6Y				
							PROJ.REVW.	FHWA020308A	04/10/02	6Y				
131334		6844 PERKS CT		PLACERVILLE	P	1950	HIST.RES.	DOE-09-02-0005-0000	04/10/02	6Y				
							PROJ.REVW.	FHWA020308A	04/10/02	6Y				
131331		6848 PERKS CT		PLACERVILLE	P	1947	HIST.RES.	DOE-09-02-0002-0000	04/10/02	6Y				
							PROJ.REVW.	FHWA020308A	04/10/02	6Y				
131333		6880 PERKS CT		PLACERVILLE	P	1955	HIST.RES.	DOE-09-02-0004-0000	04/10/02	6Y				
							PROJ.REVW.	FHWA020308A	04/10/02	6Y				

OFFICE OF HISTORIC PRESERVATION * * * Directory of Properties in the Historic Property Data File for EL DORADO County.										Page 22	04-05-12			
PROPERTY-NUMBER	PRIMARY-#	STREET-ADDRESS.....	NAMES.....	CITY-NAME.....	OWN	YR-C	OHP-PROG..	PRG-REFERENCE-NUMBER	STAT-DAT	NRS	CRIT			
095872		728 PYTHIAN CT		PLACERVILLE	P	1920	PROJ.REVW.	HUD950320F	05/17/95	6Y				
046464	09-005116	768 SPRING ST		PLACERVILLE	P	1860	HIST.SURV.	5667-0051-0001		7N				
046466	09-005118	787 SPRING ST		PLACERVILLE	P	1900	HIST.SURV.	5667-0051-0003		7N				
046465	09-005117	800 SPRING ST		PLACERVILLE	P	1860	HIST.SURV.	5667-0051-0002		7N				
046467	09-005119	811 SPRING ST		PLACERVILLE	P	1890	HIST.SURV.	5667-0051-0004		7N				
046468	09-005120	855 SPRING ST		PLACERVILLE	P	1900	HIST.SURV.	5667-0051-0005		7N				
046469	09-005121	861 SPRING ST		PLACERVILLE	P	1910	HIST.SURV.	5667-0051-0006		7N				
149641		SR 49	SACRAMENTO-PACERVILLE RAILROAD BRI	PLACERVILLE	M	1888	NAT.REG.	09-0014	12/01/04	7W				
072842		SR 50	SPANISH HILL MINE COMPLEX	PLACERVILLE	P	1849	HIST.RES.	SPHI-ELD-010	05/30/95	7L				
							ST.PT.INT.	09-0007	12/13/94	7J				
117679		2860 SR 50		PLACERVILLE	U		HIST.RES.	DOE-09-98-0003-0000	08/26/98	6Y				
							PROJ.REVW.	FHWA980804B	08/26/98	6Y				
090774		1031 THOMPSON WY	METHODIST EPISCOPAL CHURCH	PLACERVILLE	P	1851	HIST.RES.	SHL-0767-0000	11/03/61	7L				
088782		3107 WASHINGTON ST		PLACERVILLE	P	1906	PROJ.REVW.	HUD940218C	03/28/94	6Y				
172604		3457 WEDGE HILL RD	DIAMOND ROAD/ SAC-372B	PLACERVILLE	P	1926	PROJ.REVW.	FCC080425B	07/01/08	6Y				
117681			SNOW ROAD UNDERCROSSING AT KP 40.6	(VIC) PLACERVILLE	S	1956	HIST.RES.	DOE-09-98-0004-0000	09/16/98	6Y				
							PROJ.REVW.	FHWA980804B	09/16/98	6Y				
103513			PINE HILL FIRE LOOKOUT STATION	(VIC) PLACERVILLE	S	1936	ST.AG.5024	ST.AG.-3540-0076	09/19/96	4CM	AD			
161866			SITE SP-3/CELLAR	(VIC) PLACERVILLE	P	1870	PROJ.REVW.	COE991229A	01/27/00	6Y				
123630			CORNETT LUMBER MILL	(VIC) PLACERVILLE	U	1940	HIST.RES.	DOE-09-99-0002-0000	10/19/99	6Y				
							PROJ.REVW.	FHWA990928A	10/19/99	6Y				
133156			LEEK SPRING HILL LOOKOUT	(VIC) PLACERVILLE	F		HIST.RES.	DOE-09-02-0026-0000	08/13/02	6Y				
							PROJ.REVW.	USFS020725A	08/13/02	6Y				
133157			BIG HILL LOOKOUT	(VIC) PLACERVILLE	F	1934	HIST.RES.	DOE-09-02-0027-0000	08/13/02	6Y				
							PROJ.REVW.	USFS020725A	08/13/02	6Y				
151807			WEBBER DAM SIESMIC RETROFIT PROJEC	(VIC) PLACERVILLE		1920	HIST.RES.	DOE-09-99-0003-0000	03/26/99	6Y				
							PROJ.REVW.	FERC990223A	03/26/99	6Y				
117682			SAWMILL UNDERCROSSING AT KP 46.4 /	(VIC) PLACERVILLE	S	1962	HIST.RES.	DOE-09-98-0005-0000	09/16/98	6Y				
							PROJ.REVW.	FHWA980804B	09/16/98	6Y				
046410	09-005059	1709 CARSON RD	LOMBARDO RANCH/FOSSATTI'S WINERY/BO	(VIC) PLACERVILLE	P	1856	HIST.RES.	NPS-77000292-0000	09/30/77	1S				
							HIST.SURV.	5667-0002-0000	01/01/77	1S				
139157		GREEN VALLEY RD	DRY CREEK BRIDGE 25C0059	(VIC) PLACERVILLE	S	1923	HIST.RES.	DOE-09-01-0023-0000	07/20/01	6Y				
							PROJ.REVW.	FHWA010508A	07/20/01	6Y				
090646		PONY EXPRESS TRAIL	SPORTMAN'S HALL-CA OVERLAND PONY E	(VIC) PLACERVILLE	U		HIST.RES.	SHL-0704-0000	09/11/59	7L				
090705		2021 SMITH FLAT RD	THE SMITH FLAT HOUSE	(VIC) PLACERVILLE	U	1853	HIST.RES.	SPHI-ELD-007	02/11/91	7L				
046502		SR 193	CHILEAN BAR, CHILI BAR	(VIC) PLACERVILLE	P	1849	HIST.SURV.	5667-0065-0000		7R				
090355		SR 49	DIAMOND SPRINGS	(VIC) PLACERVILLE	P		HIST.RES.	SHL-0487-0000	08/07/51	7L				
155130		SR 50		(VIC) PLACERVILLE	P		PROJ.REVW.	FERC950920A	07/10/05	6Y				
073450		0 BUCKS BAR RD	CRAWFORD DITCH,CLEAR CREEK SEG, JO	PLEASANT VALLEY	M	1852	HIST.RES.	NPS-91001522-0000	10/21/91	1S	AC			
							NAT.REG.	09-0004	09/04/91	3S	AC			
							PROJ.REVW.	USFS891006C	02/14/90	2S2	ABC			
077624			CRAWFORD DITCH, CAMP CREEK SEGMENT	(VIC) PLEASANT VA	U		PROJ.REVW.	USFS891006C	02/14/90	6Y				
077627			CRAWFORD DITCH, NORTH FORK EXTENSI	(VIC) PLEASANT VA	U		PROJ.REVW.	USFS891006C	02/14/90	6Y				
170981			MILL RUN ROAD ABANDONED HIGHWAY SE	POLLOCK PINES	S		PROJ.REVW.	FHWA080215A	03/24/08	6Y				
170979			US 50 15 MILESTONE GRANITE MARKER	POLLOCK PINES	S	1908	PROJ.REVW.	FHWA080215A	03/24/08	6Y				
170885		2924 POLARIS ST		POLLOCK PINES	P	1946	PROJ.REVW.	HUD080321A	04/11/08	6Y				
135918			EL DORADO POWERHOUSE	(VIC) POLLOCK PIN	C	1923	HIST.RES.	DOE-09-02-0030-0000	06/20/02	6Y				
							PROJ.REVW.	USFS020515A	06/20/02	6Y				
047512		SR 50	BRIDGE #25-08	(VIC) POLLOCK PIN	S	1930	HIST.SURV.	5726-0001-0000		7R				
090687		GREEN VALLEY RD	COLOMA ROAD-RESCUE	RESCUE	P		HIST.RES.	SHL-0747-0000	07/05/60	7L				

OFFICE OF HISTORIC PRESERVATION * * * Directory of Properties in the Historic Property Data File for EL DORADO County. Page 23 04-05-12												STAT-DAT	NRS	CRIT
PROPERTY-NUMBER	PRIMARY-#	STREET ADDRESS	NAMES	CITY NAME	OWN	YR-C	OHP-PROG..	PRG-REFERENCE-NUMBER						
105973		15035 SHENANDOAH RD	PINE LODGE FOREST FIRE STATION	(VIC) RIVER PINES	S	1991	ST.AG.5024	ST.AG.-3540-0166				12/30/96	4CM	AD
105974		15035 SHENANDOAH RD	PINE LODGE FOREST FIRE STATION TRU	(VIC) RIVER PINES	S	1943	ST.AG.5024	ST.AG.-3540-0167				12/30/96	4CM	AD
187027		8872 RUBICON DR		RIVERTON	P	1954	PROJ.REVW.	TRPA110921A				10/26/11	6Y	
085732			OPEN DECK-WOOD, MP 141.09	SHINGLE SPRINGS	U	1913	HIST.RES.	DOE-34-93-0056-0000				12/21/93	6Y	
							PROJ.REVW.	ICC931025A				12/21/93	6Y	
085731			OPEN DECK-WOOD, MP 138.22	SHINGLE SPRINGS	U	1920	HIST.RES.	DOE-34-93-0055-0000				12/21/93	6Y	
							PROJ.REVW.	ICC931025A				12/21/93	6Y	
090301		MOTHER LODGE DR	SHINGLE SPRINGS	SHINGLE SPRINGS	U		HIST.RES.	SHL-0456-0000				01/11/50	7L	
084153			UNCLE TOM'S CABIN	SIE NF	U	1868	HIST.RES.	DOE-09-93-0006-0000				09/04/93	2S2	A
							PROJ.REVW.	FHWA930624A				09/14/93	2S2	A
072945		2021 SMITH FLAT RD	SMITH FLAT HOUSE, THE	SMITHFLAT	U	1853	ST.PT.INT.	09-0001				02/01/91	7L	
072757		7960 GRIZZLY FLAT RD	WILLOW SCHOOL	SOMERSET	C	1933	HIST.RES.	SPHI-ELD-008				08/08/91	7L	
							ST.PT.INT.	09-0006				06/24/91	7L	
046524	09-005050	HAPPY VALLEY RD	BRIDGE #25C-25 / HAPPY VALLEY CUT-	SOMERSET	C	1906	HIST.SURV.	5684-0001-0000				12/24/85	2S	AC
							PROJ.REVW.	FHWA850823A				12/24/85	2S	AC
							HIST.RES.	65007419				12/24/85	2S	AC
064413			CAMP RICHARDSON RESORT	SOUTH LAKE TAHOE	U		PROJ.REVW.	USFS851115A				03/13/86	2	A
073331			LAPHAM'S LAKESIDE BARN / LAKESIDE	SOUTH LAKE TAHOE	P	1860	NAT.REG.	09-0005				02/06/91	7J	
165808			JOHNSON PUMP HOUSE	SOUTH LAKE TAHOE	P	1952	PROJ.REVW.	FHWA010702A				11/01/06	6Y	
064414			CAMP RICHARDSON RESORT	SOUTH LAKE TAHOE	U		PROJ.REVW.	USFS851115A				03/13/86	6Y	
154466				SOUTH LAKE TAHOE	P	1931	PROJ.REVW.	FHWA010702A				10/09/01		
170851			UPPER MEYERS GRADE	SOUTH LAKE TAHOE	S	1939	PROJ.REVW.	FHWA070712A				08/08/07	2S2	C
182678		1909 10TH ST		SOUTH LAKE TAHOE	P	1953	PROJ.REVW.	HUD110429H				05/06/11	6Y	
182326		1901 AIRPORT RD		SOUTH LAKE TAHOE	P	1969	PROJ.REVW.	HUD110414J				04/20/11	6Y	
097432		869 ALAMEDA AVE		SOUTH LAKE TAHOE	P		PROJ.REVW.	HUD950726B				09/20/95	6Y	
182076		2601 ARMSTRONG AVE		SOUTH LAKE TAHOE	P		PROJ.REVW.	HUD110307U				03/16/11	6Y	
174308		3798 ASPEN AVE		SOUTH LAKE TAHOE	P	1958	PROJ.REVW.	TRPA081112A				12/19/08	6Y	
182885		941 BROCKWAY AVE		SOUTH LAKE TAHOE	P	1953	PROJ.REVW.	HUD110620M				06/27/11	6Y	
182882		945 BROCKWAY AVE		SOUTH LAKE TAHOE	P	1950	PROJ.REVW.	HUD110620L				06/27/11	6Y	
181708		1961 CAHUILLA RD		SOUTH LAKE TAHOE	P	1958	PROJ.REVW.	USFS110114A				02/01/11	2D2	AC
187385		884 CAPISTRANO AVE		SOUTH LAKE TAHOE	P	1947	PROJ.REVW.	HUD120209E				02/21/12	6Y	
182233		3511 CLOVERDALE AVE		SOUTH LAKE TAHOE	P	1954	PROJ.REVW.	HUD110329B				04/11/11	6Y	
180355		1124 CRAIG AVE		SOUTH LAKE TAHOE	P	1946	PROJ.REVW.	TRPA101004A				11/18/10	6Y	
176732		1247 DEDI AVE		SOUTH LAKE TAHOE	P	1957	PROJ.REVW.	TRPA090914A				09/17/09	6Y	
182072		3370 DEER PARK AVE	10128	SOUTH LAKE TAHOE	P		PROJ.REVW.	HUD110307T				03/16/11	6Y	
180347		1916 DELTA ST		SOUTH LAKE TAHOE	P	1959	PROJ.REVW.	TRPA100920B				11/18/10	6Y	
177028		1080 EMERALD BAY RD	TWO CABINS	SOUTH LAKE TAHOE	P	1955	PROJ.REVW.	TRPA091007A				10/22/09	6Y	
169505		1020 FALLEN LEAF RD		SOUTH LAKE TAHOE	P	1953	PROJ.REVW.	TRPA071025A				11/28/07	6Y	
184229		3825 FIGUEROA LANE		SOUTH LAKE TAHOE	P	1960	PROJ.REVW.	HUD100907P				09/27/10	6Y	
180350		3404 FREEL ST		SOUTH LAKE TAHOE	P	1959	PROJ.REVW.	TRPA100920A				11/18/10	6Y	
183260		1022 GLEN RD		SOUTH LAKE TAHOE	P	1947	PROJ.REVW.	TRPA100628A				06/28/10	6Y	
154458		988 GOLD TIP AVE		SOUTH LAKE TAHOE	P	1936	PROJ.REVW.	FHWA010702A				10/09/01	3D	AC
154459		991 GOLD TIP AVE		SOUTH LAKE TAHOE	P	1941	PROJ.REVW.	FHWA010702A				10/09/01	6Y	
154463		3043 HARRISON AVE		SOUTH LAKE TAHOE	P	1943	PROJ.REVW.	FHWA010702A				10/09/01	3D	
154456		3059 HARRISON AVE	SNOWFLAKE DRIVE-IN	SOUTH LAKE TAHOE	P	1950	PROJ.REVW.	FHWA010702A				03/14/02	6Y	
184570		2241 IDAHO AVE		SOUTH LAKE TAHOE	P	1958	PROJ.REVW.	HUD100914L				09/29/10	6Y	
182068		1900 JAMESON BEACH RD	BADGER'S DEN AND EAGLE'S NEST REST	SOUTH LAKE TAHOE	F	1950	PROJ.REVW.	USFS110131A				03/08/11	6Y	
170530		2504 KUBEL AVE		SOUTH LAKE TAHOE	P	1958	PROJ.REVW.	TRPA071119A				11/26/07	6Y	
171410		2621 LAKE TAHOE BLVD		SOUTH LAKE TAHOE	P	1960	PROJ.REVW.	TRPA070730A				08/27/07	6Y	
165807		3050 LAKE TAHOE BLVD	CARETAKER'S CABIN & GARAGE/ SOUTH	SOUTH LAKE TAHOE	C	1947	PROJ.REVW.	FHWA010702A				11/01/06	6Y	

OFFICE OF HISTORIC PRESERVATION * * * Directory of Properties in the Historic Property Data File for EL DORADO County.										Page 24	04-05-12				
PROPERTY-NUMBER	PRIMARY-#	STREET-ADDRESS.....	NAMES.....	CITY-NAME.....	OWN	YR-C	OHP-PROG..	PRG-REFERENCE-NUMBER	STAT-DAT	NRS	CRIT				
154455		3369 LAKE TAHOE BLVD	LAKE FOREST WEDDING CHAPEL	SOUTH LAKE TAHOE	P	1930	PROJ.REVW.	FHWA010702A	10/09/01	6Y					
175876		4021 LAKESHORE BLVD		SOUTH LAKE TAHOE	P	1949	PROJ.REVW.	TRPA090416A	04/27/09	6Y					
119649		857 LAKEVIEW AVE	GOBLIN ESTATE; WOOD, STONE, AND BR	SOUTH LAKE TAHOE	P		ST.PT.INT.	09-0013							
182838		960 LAKEVIEW AVE		SOUTH LAKE TAHOE	P	1951	PROJ.REVW.	HUD110516T	05/18/11	6Y					
175877		969 LAKEVIEW AVE		SOUTH LAKE TAHOE	P	1953	PROJ.REVW.	TRPA090225A	03/26/09	6Y					
182327		1052 LATA LN		SOUTH LAKE TAHOE	M	1977	PROJ.REVW.	HUD110414K	04/20/11	6Y					
182071		1121 LONG VALLEY AVE	10145	SOUTH LAKE TAHOE	P	1946	PROJ.REVW.	HUD110307S	03/16/11	6Y					
154462		974 LOS ANGELES AVE		SOUTH LAKE TAHOE	P	1957	PROJ.REVW.	FHWA010702A	10/09/01	3D	AC				
154465		1001 LOS ANGELES AVE		SOUTH LAKE TAHOE	P	1931	PROJ.REVW.	FHWA010702A	10/09/01	2D2	AC				
184669		3994 MANZANITA AVE		SOUTH LAKE TAHOE	P	1950	PROJ.REVW.	HUD110812J	08/18/11	6Y					
184232		1271 MARGARET AVE		SOUTH LAKE TAHOE	P	1966	PROJ.REVW.	HUD100907S	09/27/10	6Y					
184485		1146 MARGARET AVE		SOUTH LAKE TAHOE	P	1958	PROJ.REVW.	HUD101019AA	11/03/10	6Y					
184230		3225 MARLETTE CR		SOUTH LAKE TAHOE	P	1959	PROJ.REVW.	HUD100907Q	09/27/10	6Y					
181466		881 MODESTO AVE	UNITS A&B 1-8	SOUTH LAKE TAHOE	P	1960	PROJ.REVW.	HUD110207I	02/10/11	6Y					
184108		1220 MONUMENT DR		SOUTH LAKE TAHOE	P	1960	PROJ.REVW.	HUD110729C	08/04/11	6Y					
186817		3841 PENTAGON RD	UNITS 1, 2, 3, AND 4	SOUTH LAKE TAHOE	P	1962	PROJ.REVW.	HUD111128I	12/07/11	6Y					
185282		1077 PINE GROVE AVE		SOUTH LAKE TAHOE	P	1940	PROJ.REVW.	HUD110916F	09/16/11	6Y					
182880		1083 PINE GROVE AVE		SOUTH LAKE TAHOE	P	1957	PROJ.REVW.	HUD110620K	06/27/11	6Y					
181778		871 POMO RD		SOUTH LAKE TAHOE	P	1959	PROJ.REVW.	USFS110114A	02/01/11	2D2	AC				
182078		1231 RENO AVE	10149	SOUTH LAKE TAHOE	P		PROJ.REVW.	HUD110307W	03/16/11	6Y					
182328		1180 RUFUS ALLEN BLVD		SOUTH LAKE TAHOE	M	1975	PROJ.REVW.	HUD110414L	04/20/11	6Y					
173035		2135 RUTH AVE		SOUTH LAKE TAHOE	P	1953	PROJ.REVW.	TRPA080206E	03/04/08	6Y					
172903		2141 RUTH AVE		SOUTH LAKE TAHOE	P	1958	PROJ.REVW.	TRPA080206B	03/04/08	6Y					
172978		2143 RUTH AVE		SOUTH LAKE TAHOE	P	1953	PROJ.REVW.	TRPA080206A	03/04/08	6Y					
181567		1108 SIERRA BLVD		SOUTH LAKE TAHOE	P	1951	PROJ.REVW.	HUD110207H	02/10/11	6Y					
073449	09-005091	0 SKI RUN BLVD	TAHOE MEADOWS	SOUTH LAKE TAHOE	P	1925	NAT.REG.	09-0016	07/25/08	7J					
							HIST.RES.	NPS-90000555-0000	03/29/90	1S	AC				
							NAT.REG.	09-0003	03/29/90	1S	AC				
							HIST.SURV.	5705-0009-9999	03/29/90	1S	AC				
181683		1858 SPRING CREEK RD		SOUTH LAKE TAHOE	P	1961	PROJ.REVW.	USFS110114A	02/01/11	6Y					
181682		1870 SPRING CREEK RD		SOUTH LAKE TAHOE	P	1958	PROJ.REVW.	USFS110114A	02/01/11	6Y					
181681		1880 SPRING CREEK RD		SOUTH LAKE TAHOE	P	1956	PROJ.REVW.	USFS110114A	02/01/11	2D2	AC				
181680		1890 SPRING CREEK RD		SOUTH LAKE TAHOE	P	1958	PROJ.REVW.	USFS110114A	02/01/11	6Y					
181677		1920 SPRING CREEK RD		SOUTH LAKE TAHOE	P	1957	PROJ.REVW.	USFS110114A	02/01/11	2D2	AC				
090670		SR 50	FRIDAY'S STATION-CALIFORNIA OVERLA	SOUTH LAKE TAHOE	U		HIST.RES.	SHL-0728-0000	04/08/60	7L					
123609		SR 89	RED BARN BUILDING	SOUTH LAKE TAHOE	F		HIST.RES.	DOE-09-99-0001-0000	09/30/99	6Y					
							PROJ.REVW.	USFS990909F	09/30/99	6Y					
074322		0 SR 89	HELLER ESTATE	SOUTH LAKE TAHOE	U	1899	HIST.RES.	NPS-87000497-0000	04/01/87	1S	AC				
							HIST.SURV.	5705-0008-0000	04/01/87	1S	AC				
074319		0 SR 89	BALDWIN ESTATE	SOUTH LAKE TAHOE	U	1920	HIST.RES.	NPS-87000496-0000	04/01/87	1S	AC				
							HIST.SURV.	5705-0006-0000	04/01/87	1S	AC				
074320		0 SR 89	POPE ESTATE	SOUTH LAKE TAHOE	U	1884	PROJ.REVW.	USFS970218A	03/24/97	2S2					
							HIST.RES.	NPS-87000495-0000	04/01/87	1S	AC				
							HIST.SURV.	5705-0007-0000	04/01/87	1S	AC				
073448		0 SR 89	CAMP RICHARDSON, CAMP RICHARDSON R	SOUTH LAKE TAHOE	U	0	NAT.REG.	09-0002	06/03/85	7J					
109328		10001 SR 89	ROCK WORK AND TRAIL, VIKINGSHOLM	SOUTH LAKE TAHOE	S	1928	HIST.RES.	NPS-96001078-0004	10/10/96	1D	C				
							NAT.REG.	09-0012	10/10/96	3D	C				
109327		10001 SR 89	DUPLEX, VIKINGSHOLM	SOUTH LAKE TAHOE	S	1928	HIST.RES.	NPS-96001078-0003	10/10/96	1D	C				
							NAT.REG.	09-0012	10/10/96	3D	C				
109330		10001 SR 89	BOAT BAY, VIKINGSHOLM	SOUTH LAKE TAHOE	S	1928	HIST.RES.	NPS-96001078-0005	10/10/96	1D	C				
							NAT.REG.	09-0012	10/10/96	3D	C				
109334		10001 SR 89	TEAHOUSE, VIKINGSHOLM	SOUTH LAKE TAHOE	S	1930	HIST.RES.	NPS-96001078-0006	10/10/96	1D	C				
							NAT.REG.	09-0012	10/10/96	3D	C				
109336		10001 SR 89	GARDENER'S COTTAGE, VIKINGSHOLM	SOUTH LAKE TAHOE	S	1930	HIST.RES.	NPS-96001078-0008	10/10/96	1D	C				
							NAT.REG.	09-0012	10/10/96	3D	C				
109326		10001 SR 89	WAREHOUSE, VIKINGSHOLM	SOUTH LAKE TAHOE	S	1928	HIST.RES.	NPS-96001078-0002	10/10/96	1D	C				

OFFICE OF HISTORIC PRESERVATION * * * Directory of Properties in the Historic Property Data File for EL DORADO County.										Page 25	04-05-12			
PROPERTY-NUMBER	PRIMARY-#	STREET-ADDRESS.....	NAMES.....	CITY-NAME.....	OWN	YR-C	OHP-PROG..	PRG-REFERENCE-NUMBER	STAT-DAT	NRS	CRIT			
							NAT.REG.	09-0012	10/10/96	3D	C			
109325	10001	SR 89	VIKINGSHOLM, MAIN HOUSE	SOUTH LAKE TAHOE	S	1928	HIST.RES.	NPS-96001078-0001	10/10/96	1D	C			
							NAT.REG.	09-0012	10/10/96	3D	C			
109335	10001	SR 89	TRANSFORMER BUILDING, VIKINGSHOLM	SOUTH LAKE TAHOE	S	1928	HIST.RES.	NPS-96001078-0007	10/10/96	1D	C			
							NAT.REG.	09-0012	10/10/96	3D	C			
109338	10001	SR 89	WATER TANKS, VIKINGSHOLM	SOUTH LAKE TAHOE	S		HIST.RES.	NPS-96001078-0010	10/10/96	1D	C			
							NAT.REG.	09-0012	10/10/96	3D	C			
109337	10001	SR 89	MRS KNIGHT'S ROAD, VIKINGSHOLM	SOUTH LAKE TAHOE	S	1929	HIST.RES.	NPS-96001078-0009	10/10/96	1D	C			
							NAT.REG.	09-0012	10/10/96	3D	C			
175961	7701	SR-89		SOUTH LAKE TAHOE	P	1934	PROJ.REVW.	TRPA090122A	02/18/09	6Y				
182077	2609	SUSSEX AVE		SOUTH LAKE TAHOE	P		PROJ.REVW.	HUD110307V	03/16/11	6Y				
184231	1208	TATA LANE		SOUTH LAKE TAHOE	P	1954	PROJ.REVW.	HUD100907R	09/27/10	6Y				
154460	988	TROUT CREEK AVE		SOUTH LAKE TAHOE	P	1938	PROJ.REVW.	FHWA010702A	10/09/01	3D				
154461	989	TROUT CREEK AVE		SOUTH LAKE TAHOE	P	1932	PROJ.REVW.	FHWA010702A	10/09/01	3D	AC			
154464	1000	TROUT CREEK AVE		SOUTH LAKE TAHOE	P	1931	PROJ.REVW.	FHWA010702A	03/14/02	2D2	AC			
154457	981	TULARE AVE		SOUTH LAKE TAHOE	P	1942	PROJ.REVW.	FHWA010702A	10/09/01	3D	AC			
182079	3610	VANDA LEE WY		SOUTH LAKE TAHOE	P		PROJ.REVW.	HUD110307X	03/16/11	6Y				
187011	2563	WILLIAM AVE		SOUTH LAKE TAHOE	P	1957	PROJ.REVW.	HUD111212C	12/21/11	6Y				
184109	2617	WILLIAM AVE	10172-10173	SOUTH LAKE TAHOE	P	1950	PROJ.REVW.	HUD110729B	08/04/11	6Y				
182870	3697	WILLOW AVE		SOUTH LAKE TAHOE	P	1953	PROJ.REVW.	HUD110429I	05/06/11	6Y				
069319			GLEN ALPINE SPRINGS/CAMP RICHARDSON	(VIC) SOUTH LAKE	U		PROJ.REVW.	65000775	12/22/81	2S				
077731	0		CORD CABIN/CAMP RICHARDSON HISTORI	(VIC) SOUTH LAKE	F	0	PROJ.REVW.	USFS920826C	10/06/92	2S	A			
181694	931	ALLIKLIK RD		(VIC) SOUTH LAKE	P	1954	PROJ.REVW.	USFS110114A	02/01/11	2D2	AC			
181701	1900	ALLIKLIK RD		(VIC) SOUTH LAKE	P	1958	PROJ.REVW.	USFS110114A	02/01/11	2D2	AC			
181700	1910	ALLIKLIK RD		(VIC) SOUTH LAKE	P	1959	PROJ.REVW.	USFS110114A	02/01/11	2D2	AC			
181699	1931	ALLIKLIK RD		(VIC) SOUTH LAKE	P	1953	PROJ.REVW.	USFS110114A	02/01/11	2D2	AC			
181698	1941	ALLIKLIK RD		(VIC) SOUTH LAKE	P	1956	PROJ.REVW.	USFS110114A	02/01/11	2D2	AC			
181697	1951	ALLIKLIK RD		(VIC) SOUTH LAKE	P	1963	PROJ.REVW.	USFS110114A	02/01/11	2D2	AC			
181696	1966	ALLIKLIK RD		(VIC) SOUTH LAKE	P	1957	PROJ.REVW.	USFS110114A	02/01/11	2D2	AC			
181695	1976	ALLIKLIK RD		(VIC) SOUTH LAKE	P	1955	PROJ.REVW.	USFS110114A	02/01/11	2D2	AC			
181702	1962	CAHUILLA RD		(VIC) SOUTH LAKE	P	1956	PROJ.REVW.	USFS110114A	02/01/11	2D2	AC			
181707	1969	CAHUILLA RD		(VIC) SOUTH LAKE	P	1956	PROJ.REVW.	USFS110114A	02/01/11	2D2	AC			
181703	1972	CAHUILLA RD		(VIC) SOUTH LAKE	P	1954	PROJ.REVW.	USFS110114A	02/01/11	2D2	AC			
181706	1979	CAHUILLA RD		(VIC) SOUTH LAKE	P	1955	PROJ.REVW.	USFS110114A	02/01/11	2D2	AC			
181704	1982	CAHUILLA RD		(VIC) SOUTH LAKE	P	1957	PROJ.REVW.	USFS110114A	02/01/11	2D2	AC			
181705	1989	CAHUILLA RD		(VIC) SOUTH LAKE	P	1957	PROJ.REVW.	USFS110114A	02/01/11	2D2	AC			
181709	1960	HUPA RD		(VIC) SOUTH LAKE	P	1957	PROJ.REVW.	USFS110114A	02/01/11	2D2	AC			
181710	1970	HUPA RD		(VIC) SOUTH LAKE	P	1957	PROJ.REVW.	USFS110114A	02/01/11	6Y				
181717	933	KAROK RD		(VIC) SOUTH LAKE	P	1970	PROJ.REVW.	USFS110114A	02/01/11	6Y				
181692	941	KAROK RD		(VIC) SOUTH LAKE	P	1959	PROJ.REVW.	USFS110114A	02/01/11	2D2	AC			
181716	965	KAROK RD		(VIC) SOUTH LAKE	P	1956	PROJ.REVW.	USFS110114A	02/01/11	6Y				
181712	977	KAROK RD		(VIC) SOUTH LAKE	P	1954	PROJ.REVW.	USFS110114A	02/01/11	2D2	AC			
181713	987	KAROK RD		(VIC) SOUTH LAKE	P	1954	PROJ.REVW.	USFS110114A	02/01/11	2D2	AC			
181714	993	KAROK RD		(VIC) SOUTH LAKE	P	1959	PROJ.REVW.	USFS110114A	02/01/11	2D2	AC			
181803	1800	MAIDU RD		(VIC) SOUTH LAKE	P	1957	PROJ.REVW.	USFS110114A	02/01/11	2D2	AC			
181745	1801	MAIDU RD		(VIC) SOUTH LAKE	P	1959	PROJ.REVW.	USFS110114A	02/01/11	6Y				
181746	1808	MAIDU RD		(VIC) SOUTH LAKE	P	1956	PROJ.REVW.	USFS110114A	02/01/11	2D2	AC			
181744	1811	MAIDU RD		(VIC) SOUTH LAKE	P	1957	PROJ.REVW.	USFS110114A	02/01/11	6Y				
181743	1812	MAIDU RD		(VIC) SOUTH LAKE	P	1957	PROJ.REVW.	USFS110114A	02/01/11	2D2	AC			
181742	1813	MAIDU RD		(VIC) SOUTH LAKE	P	1957	PROJ.REVW.	USFS110114A	03/01/11	2D2	AC			
181747	1816	MAIDU RD		(VIC) SOUTH LAKE	P	1957	PROJ.REVW.	USFS110114A	02/01/11	2D2	AC			
181748	1828	MAIDU RD		(VIC) SOUTH LAKE	P	1957	PROJ.REVW.	USFS110114A	02/01/11	2D2	AC			
181741	1797	MATTOLE CT		(VIC) SOUTH LAKE	P	1958	PROJ.REVW.	USFS110114A	02/01/11	2D2	AC			
181740	1807	MATTOLE CT		(VIC) SOUTH LAKE	P	1958	PROJ.REVW.	USFS110114A	02/01/11	2D2	AC			
181735	757	MATTOLE RD		(VIC) SOUTH LAKE	P	1956	PROJ.REVW.	USFS110114A	02/01/11	6Y				

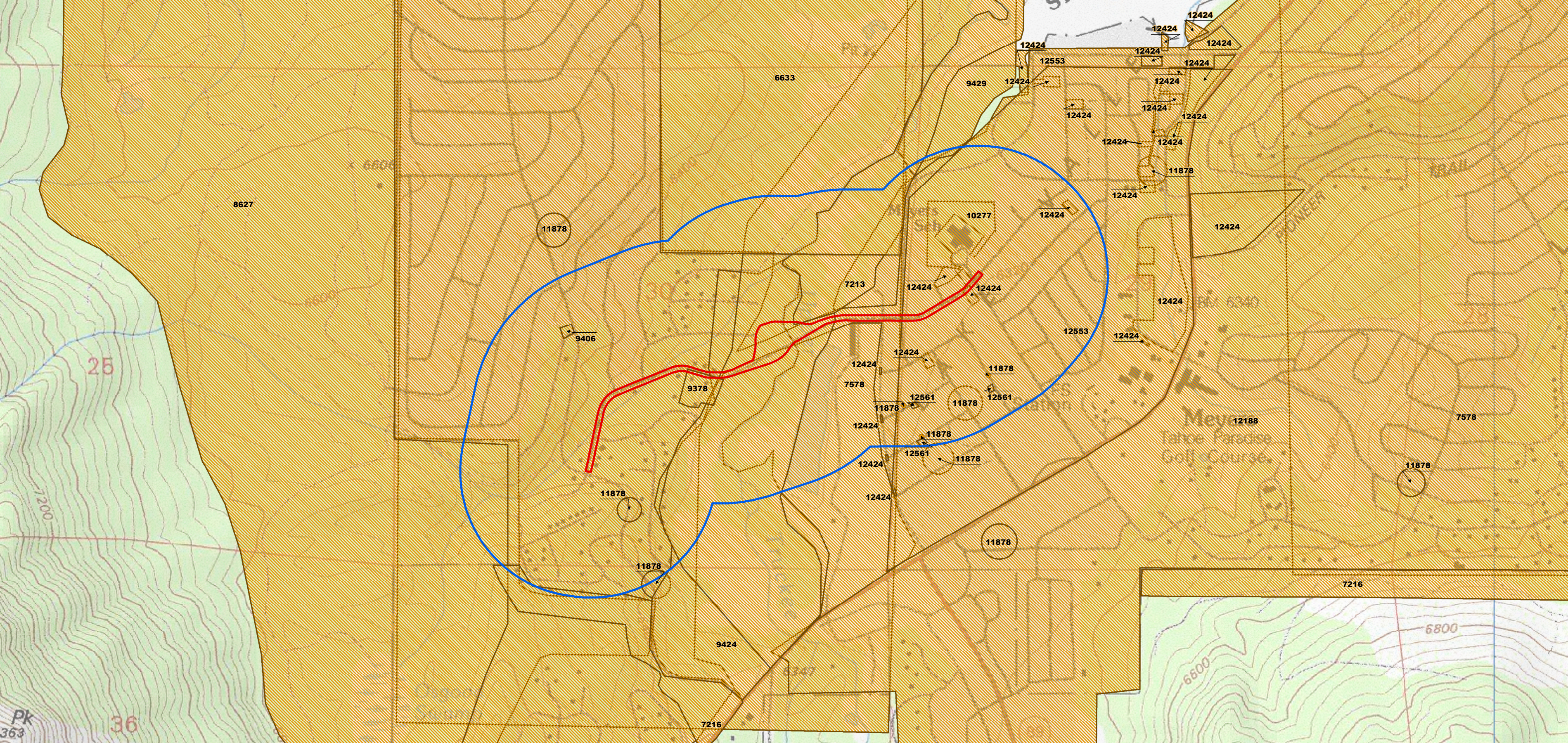
OFFICE OF HISTORIC PRESERVATION * * * Directory of Properties in the Historic Property Data File for EL DORADO County.										Page 26	04-05-12				
PROPERTY-NUMBER	PRIMARY-#	STREET-ADDRESS.....	NAMES.....	CITY-NAME.....	OWN	YR-C	OHP-PROG..	PRG-REFERENCE-NUMBER	STAT-DAT	NRS	CRIT				
181736		766 MATTOLE RD		(VIC) SOUTH LAKE	P	1957	PROJ.REVW.	USFS110114A	02/01/11	6Y					
181734		767 MATTOLE RD		(VIC) SOUTH LAKE	P	1956	PROJ.REVW.	USFS110114A	02/01/11	6Y					
181737		776 MATTOLE RD		(VIC) SOUTH LAKE	P	1954	PROJ.REVW.	USFS110114A	02/01/11	2D2	AC				
181733		777 MATTOLE RD		(VIC) SOUTH LAKE	P	1956	PROJ.REVW.	USFS110114A	02/01/11	6Y					
181738		786 MATTOLE RD		(VIC) SOUTH LAKE	P	1959	PROJ.REVW.	USFS110114A	02/01/11	2D2	AC				
181732		787 MATTOLE RD		(VIC) SOUTH LAKE	P	1957	PROJ.REVW.	USFS110114A	02/01/11	2D2	AC				
181739		794 MATTOLE RD		(VIC) SOUTH LAKE	P	1956	PROJ.REVW.	USFS110114A	02/01/11	2D2	AC				
181731		797 MATTOLE RD		(VIC) SOUTH LAKE	P	1956	PROJ.REVW.	USFS110114A	02/01/11	2D2	AC				
181730		809 MATTOLE RD		(VIC) SOUTH LAKE	P	1957	PROJ.REVW.	USFS110114A	02/01/11	2D2	AC				
181729		833 MATTOLE RD		(VIC) SOUTH LAKE	P	1954	PROJ.REVW.	USFS110114A	02/01/11	2D2	AC				
181728		877 MATTOLE RD		(VIC) SOUTH LAKE	P	1956	PROJ.REVW.	USFS110114A	02/01/11	2D2	AC				
181727		885 MATTOLE RD		(VIC) SOUTH LAKE	P	1959	PROJ.REVW.	USFS110114A	02/01/11	2D2	AC				
181726		891 MATTOLE RD		(VIC) SOUTH LAKE	P	1957	PROJ.REVW.	USFS110114A	02/01/11	2D2	AC				
181725		909 MATTOLE RD		(VIC) SOUTH LAKE	P	1957	PROJ.REVW.	USFS110114A	02/01/11	2D2	AC				
181724		941 MATTOLE RD		(VIC) SOUTH LAKE	P	1980	PROJ.REVW.	USFS110114A	02/01/11	6Y					
181723		951 MATTOLE RD		(VIC) SOUTH LAKE	P	1960	PROJ.REVW.	USFS110114A	02/01/11	2D2	AC				
181722		961 MATTOLE RD		(VIC) SOUTH LAKE	P	1954	PROJ.REVW.	USFS110114A	02/01/11	2D2	AC				
181721		971 MATTOLE RD		(VIC) SOUTH LAKE	P	1957	PROJ.REVW.	USFS110114A	02/01/11	6Y					
181720		981 MATTOLE RD		(VIC) SOUTH LAKE	P	1954	PROJ.REVW.	USFS110114A	02/01/11	2D2	AC				
181719		989 MATTOLE RD		(VIC) SOUTH LAKE	P	1954	PROJ.REVW.	USFS110114A	02/01/11	2D2	AC				
181718		1003 MATTOLE RD		(VIC) SOUTH LAKE	P	1954	PROJ.REVW.	USFS110114A	02/01/11	2D2	AC				
181749		1010 MATTOLE RD		(VIC) SOUTH LAKE	P	1957	PROJ.REVW.	USFS110114A	02/01/11	2D2	AC				
181757		983 NICOLENO CT		(VIC) SOUTH LAKE	P	1956	PROJ.REVW.	USFS110114A	02/01/11	2D2	AC				
181754		1778 NICOLENO CT		(VIC) SOUTH LAKE	P	1954	PROJ.REVW.	USFS110114A	02/01/11	2D2	AC				
181756		1781 NICOLENO CT		(VIC) SOUTH LAKE	P	1957	PROJ.REVW.	USFS110114A	02/01/11	6Y					
181755		1786 NICOLENO CT		(VIC) SOUTH LAKE	P	1983	PROJ.REVW.	USFS110114A	02/01/11	6Y					
181804		1787 NICOLENO CT		(VIC) SOUTH LAKE	P	1957	PROJ.REVW.	USFS110114A	02/01/11	6Y					
181779		930 NICOLENO RD		(VIC) SOUTH LAKE	P	1957	PROJ.REVW.	USFS110114A	02/01/11	2D2	AC				
181693		931 NICOLENO RD		(VIC) SOUTH LAKE	P	1958	PROJ.REVW.	USFS110114A	02/01/11	2D2	AC				
181780		936 NICOLENO RD		(VIC) SOUTH LAKE	P	1956	PROJ.REVW.	USFS110114A	02/01/11	2D2	AC				
181781		944 NICOLENO RD		(VIC) SOUTH LAKE	P	1957	PROJ.REVW.	USFS110114A	02/01/11	2D2	AC				
181790		956 NICOLENO RD		(VIC) SOUTH LAKE	P	1957	PROJ.REVW.	USFS110114A	02/01/11	2D2	AC				
181758		975 NICOLENO RD		(VIC) SOUTH LAKE	P	1959	PROJ.REVW.	USFS110114A	02/01/11	2D2	AC				
181759		980 NICOLENO RD		(VIC) SOUTH LAKE	P	1956	PROJ.REVW.	USFS110114A	02/01/11	2D2	AC				
181760		998 NICOLENO RD		(VIC) SOUTH LAKE	P	1956	PROJ.REVW.	USFS110114A	02/01/11	2D2	AC				
181761		1010 NICOLENO RD		(VIC) SOUTH LAKE	P	1956	PROJ.REVW.	USFS110114A	02/01/11	2D2	AC				
181801		993 PALWIN RD		(VIC) SOUTH LAKE	P	1959	PROJ.REVW.	USFS110114A	02/01/11	2D2	AC				
181800		999 PALWIN RD		(VIC) SOUTH LAKE	P	1956	PROJ.REVW.	USFS110114A	02/01/11	2D2	AC				
181799		1007 PALWIN RD		(VIC) SOUTH LAKE	P	1957	PROJ.REVW.	USFS110114A	02/01/11	2D2	AC				
181785		1698 POMO CT		(VIC) SOUTH LAKE	P	1956	PROJ.REVW.	USFS110114A	02/01/11	2D2	AC				
181784		1699 POMO CT		(VIC) SOUTH LAKE	P	1959	PROJ.REVW.	USFS110114A	02/01/11	2D2	AC				
181777		891 POMO RD		(VIC) SOUTH LAKE	P	1960	PROJ.REVW.	USFS110114A	02/01/11	2D2	AC				
181776		899 POMO RD		(VIC) SOUTH LAKE	P	1954	PROJ.REVW.	USFS110114A	02/01/11	2D2	AC				
181775		907 POMO RD		(VIC) SOUTH LAKE	P	1961	PROJ.REVW.	USFS110114A	02/01/11	2D2	AC				
181782		914 POMO RD		(VIC) SOUTH LAKE	P	1957	PROJ.REVW.	USFS110114A	02/01/11	2D2	AC				
181774		915 POMO RD		(VIC) SOUTH LAKE	P	1958	PROJ.REVW.	USFS110114A	02/01/11	2D2	AC				
181773		925 POMO RD		(VIC) SOUTH LAKE	P	1957	PROJ.REVW.	USFS110114A	02/01/11	2D2	AC				
181783		926 POMO RD		(VIC) SOUTH LAKE	P	1957	PROJ.REVW.	USFS110114A	02/01/11	2D2	AC				
181772		937 POMO RD		(VIC) SOUTH LAKE	P	1956	PROJ.REVW.	USFS110114A	02/01/11	2D2	AC				
181786		942 POMO RD		(VIC) SOUTH LAKE	P	1957	PROJ.REVW.	USFS110114A	02/01/11	2D2	AC				
181771		945 POMO RD		(VIC) SOUTH LAKE	P	1957	PROJ.REVW.	USFS110114A	02/01/11	2D2	AC				
181770		955 POMO RD		(VIC) SOUTH LAKE	P	1956	PROJ.REVW.	USFS110114A	02/01/11	2D2	AC				
181769		961 POMO RD		(VIC) SOUTH LAKE	P	1957	PROJ.REVW.	USFS110114A	02/01/11	2D2	AC				
181768		977 POMO RD		(VIC) SOUTH LAKE	P	1958	PROJ.REVW.	USFS110114A	02/01/11	2D2	AC				
181787		986 POMO RD		(VIC) SOUTH LAKE	P	1957	PROJ.REVW.	USFS110114A	02/01/11	6Y					
181766		987 POMO RD		(VIC) SOUTH LAKE	P	1957	PROJ.REVW.	USFS110114A	02/01/11	2D2	AC				

OFFICE OF HISTORIC PRESERVATION * * * Directory of Properties in the Historic Property Data File for EL DORADO County.												Page 27	04-05-12
PROPERTY-NUMBER	PRIMARY-#	STREET ADDRESS.....	NAMES.....	CITY NAME.....	OWN	YR-C	OHP-PROG..	PRG-REFERENCE-NUMBER	STAT-DAT	NRS	CRIT		
181765		999 POMO RD		(VIC) SOUTH LAKE	P	1956	PROJ.REVW.	USFS110114A	02/01/11	6Y			
181788		1000 POMO RD		(VIC) SOUTH LAKE	P	1707	PROJ.REVW.	USFS110114A	02/01/11	6Y			
181764		1007 POMO RD		(VIC) SOUTH LAKE	P	1954	PROJ.REVW.	USFS110114A	02/01/11	6Y			
181672	-1970	SPRING CREEK RD		(VIC) SOUTH LAKE	P	1956	PROJ.REVW.	USFS110114A	02/01/11	2D2			
181671		SPRING CREEK RD	SPRING CREEK TRACT	(VIC) SOUTH LAKE	F	1953	PROJ.REVW.	USFS110114A	02/01/11	2S2	AC		
181805	1594	SPRING CREEK RD		(VIC) SOUTH LAKE	P	1956	PROJ.REVW.	USFS110114A	02/01/11	2D2	AC		
181802	1595	SPRING CREEK RD		(VIC) SOUTH LAKE	P	1956	PROJ.REVW.	USFS110114A	02/01/11	2D2	AC		
181798	1601	SPRING CREEK RD		(VIC) SOUTH LAKE	P	1957	PROJ.REVW.	USFS110114A	02/01/11	6Y			
181797	1609	SPRING CREEK RD		(VIC) SOUTH LAKE	P	1961	PROJ.REVW.	USFS110114A	02/01/11	2D2	AC		
181796	1621	SPRING CREEK RD		(VIC) SOUTH LAKE	P	1961	PROJ.REVW.	USFS110114A	02/01/11	2D2	AC		
181795	1623	SPRING CREEK RD		(VIC) SOUTH LAKE	P	1956	PROJ.REVW.	USFS110114A	02/01/11	2D2	AC		
181794	1637	SPRING CREEK RD		(VIC) SOUTH LAKE	P	1959	PROJ.REVW.	USFS110114A	02/01/11	2D2	AC		
181793	1641	SPRING CREEK RD		(VIC) SOUTH LAKE	P	1959	PROJ.REVW.	USFS110114A	02/01/11	2D2			
181792	1653	SPRING CREEK RD		(VIC) SOUTH LAKE	P	1955	PROJ.REVW.	USFS110114A	02/01/11	2D2	AC		
181791	1671	SPRING CREEK RD		(VIC) SOUTH LAKE	P	1956	PROJ.REVW.	USFS110114A	02/01/11	2D2	AC		
181789	1707	SPRING CREEK RD		(VIC) SOUTH LAKE	P	1957	PROJ.REVW.	USFS110114A	02/01/11	6Y			
181691	1726	SPRING CREEK RD		(VIC) SOUTH LAKE	P	1954	PROJ.REVW.	USFS110114A	02/01/11	2D2	AC		
181763	1741	SPRING CREEK RD		(VIC) SOUTH LAKE	P	1957	PROJ.REVW.	USFS110114A	02/01/11	6Y			
181690	1742	SPRING CREEK RD		(VIC) SOUTH LAKE	P	1957	PROJ.REVW.	USFS110114A	02/01/11	2D2	AC		
181689	1750	SPRING CREEK RD		(VIC) SOUTH LAKE	P	1961	PROJ.REVW.	USFS110114A	02/01/11	2D2	AC		
181762	1751	SPRING CREEK RD		(VIC) SOUTH LAKE	P	1954	PROJ.REVW.	USFS110114A	02/01/11	2D2	AC		
181688	1762	SPRING CREEK RD		(VIC) SOUTH LAKE	P	1959	PROJ.REVW.	USFS110114A	02/01/11	2D2	AC		
181687	1774	SPRING CREEK RD		(VIC) SOUTH LAKE	P	1954	PROJ.REVW.	USFS110114A	02/01/11	2D2	AC		
181753	1781	SPRING CREEK RD		(VIC) SOUTH LAKE	P	1956	PROJ.REVW.	USFS110114A	02/01/11	2D2	AC		
181686	1784	SPRING CREEK RD		(VIC) SOUTH LAKE	P	1959	PROJ.REVW.	USFS110114A	02/01/11	2D2	AC		
181752	1793	SPRING CREEK RD		(VIC) SOUTH LAKE	P	1958	PROJ.REVW.	USFS110114A	02/01/11	2D2	AC		
181685	1796	SPRING CREEK RD		(VIC) SOUTH LAKE	P	1957	PROJ.REVW.	USFS110114A	02/01/11	2D2	AC		
181684	1804	SPRING CREEK RD		(VIC) SOUTH LAKE	P	1957	PROJ.REVW.	USFS110114A	02/01/11	2D2	AC		
181751	1807	SPRING CREEK RD		(VIC) SOUTH LAKE	P	1957	PROJ.REVW.	USFS110114A	02/01/11	2D2	AC		
181750	1819	SPRING CREEK RD		(VIC) SOUTH LAKE	P	1959	PROJ.REVW.	USFS110114A	02/01/11	6Y			
181715	1855	SPRING CREEK RD		(VIC) SOUTH LAKE	P	1957	PROJ.REVW.	USFS110114A	02/01/11	2D2	AC		
181711	1879	SPRING CREEK RD		(VIC) SOUTH LAKE	P	1956	PROJ.REVW.	USFS110114A	02/01/11	2D2	AC		
181679	1898	SPRING CREEK RD		(VIC) SOUTH LAKE	P	1957	PROJ.REVW.	USFS110114A	02/01/11	2D2	AC		
181678	1910	SPRING CREEK RD		(VIC) SOUTH LAKE	P	1957	PROJ.REVW.	USFS110114A	02/01/11	6Y			
181676	1934	SPRING CREEK RD		(VIC) SOUTH LAKE	P	1958	PROJ.REVW.	USFS110114A	02/01/11	2D2	AC		
181675	1942	SPRING CREEK RD		(VIC) SOUTH LAKE	P	1957	PROJ.REVW.	USFS110114A	02/01/11	2D2	AC		
181674	1952	SPRING CREEK RD		(VIC) SOUTH LAKE	P	1959	PROJ.REVW.	USFS110114A	02/01/11	2D2	AC		
181673	1960	SPRING CREEK RD		(VIC) SOUTH LAKE	P	1960	PROJ.REVW.	USFS110114A	02/01/11	2D2	AC		
047495	09-005423	SR 50	BR.25-13	(VIC) SOUTH LAKE	S	1929	HIST.SURV.	5705-0004-0000		7R			
090650		SR 50	YANK'S STATION-CALIFORNIA OVERLAND	(VIC) SOUTH LAKE	P	1851	HIST.RES.	SHL-0708-0000	09/11/59	7L			
047496	09-005424	SR 50	BR. 25-10	(VIC) SOUTH LAKE	S	1929	HIST.SURV.	5705-0005-0000		7R			
047494		SR 89	BR. 25-45	(VIC) SOUTH LAKE	S	1929	HIST.SURV.	5705-0003-0000		7N			
047493		SR 89	BR. 25-19	(VIC) SOUTH LAKE	S	1929	HIST.SURV.	5705-0002-0000		7N			
069320		SR 89	SR 89 MASONRY FEATURES / FMA-PO-89	(VIC) SOUTH LAKE	U		PROJ.REVW.	65007776	04/10/87	2S			
047492	09-005051	SR 89	BR. 25-16	(VIC) SOUTH LAKE	S	1929	HIST.SURV.	5705-0001-0000		7R			
088489		SR 89	NEWHALL ESTATE ENTRANCE PILLARS	(VIC) SOUTH LAKE	U	1915	HIST.RES.	SPHI-ELD-009	05/19/94	7L			
							ST. PT. INT.	09-0010	03/17/94	7L			
100814	10001	SR 89	VIKINGSHOLM AT EMERALD BAY STATE P	(VIC) SOUTH LAKE	S	1928	HIST.RES.	NPS-960001078-9999	02/23/96	1S	C		
							NAT.REG.	09-0012	02/23/96	3S	C		
181808	1620	WIYOT RD		(VIC) SOUTH LAKE	P	1956	PROJ.REVW.	USFS110114A	02/01/11	2D2	AC		
181810	1636	WIYOT RD		(VIC) SOUTH LAKE	P	1956	PROJ.REVW.	USFS110114A	02/01/11	2D2	AC		
181806	1593	YUROK		(VIC) SOUTH LAKE	P	1956	PROJ.REVW.	USFS110114A	02/01/11	2D2	AC		
181807	1600	YUROK		(VIC) SOUTH LAKE	P	1957	PROJ.REVW.	USFS110114A	02/01/11	2D2	AC		
172888	3051	JAMESON RD		(VIC) STATELINE	P	1931	PROJ.REVW.	TRPA080603A	08/29/08	6Y			

OFFICE OF HISTORIC PRESERVATION * * * Directory of Properties in the Historic Property Data File for EL DORADO County. Page 28 04-05-12

PROPERTY-NUMBER	PRIMARY-#	STREET ADDRESS.....	NAMES.....	CITY.NAME.....	OWN	YR-C	OHP-PROG..	PRG-REFERENCE-NUMBER	STAT-DAT	NRS	CRIT
155314		SR 50	OLD MURPHY'S SUMMER HEADQUARTERS R	(VIC) STRAWBERRY	PF	1903	NAT.REG.	09-0015	10/06/05	7W	
180035		7309 3RD AVE		TAHOMA	P	1960	PROJ.REVW.	TRPA091001A	11/18/09	6Y	
169506		8235 MEEKS BAY AVE		TAHOMA	P	1925	PROJ.REVW.	TRPA071010A	10/23/07	6Y	
174072		7137 W LAKE BLVD		TAHOMA	P	1956	PROJ.REVW.	TRPA080825A	10/10/08	6Y	
047688		SR 50	BR. 25-09	TWIN BRIDGES	S	1928	HIST.SURV.	5735-0001-0000		7R	
068499		SR 50	TAMARACK LODGE VIC CAMP SACRAMENTO	(VIC) TWIN BRIDGE	U		PROJ.REVW.	FHWA880805B	09/08/88	6Y	
068498		SR 50	CABIN PM 60.6/62.4 VIC CAMP SACRAM	(VIC) TWIN BRIDGE	U		PROJ.REVW.	HUD900809C	09/18/90	6Y	
090649		SR 50	STRAWBERRY VALLEY HOUSE-CA OVERLAN	(VIC) TWIN BRIDGE	U	1856	HIST.RES.	SHL-0707-0000	09/11/59	7L	
074261	0	SR 50	PHILLIPS STATION	(VIC) TWIN BRIDGE	P	0	ST.PT.INT.	09-0008	01/02/92	7J	
068504	0	SR 50	REC CABIN VIC CAMP SACRAMENTO	(VIC) TWIN BRIDGE	U		PROJ.REVW.	FHWA880805B	09/08/88	6Y	
068505	0	SR 50	STATE RT 11 SEGMENT VIC CAMP SACRA	(VIC) TWIN BRIDGE	U		PROJ.REVW.	FHWA880805B	09/08/88	6Y	

1077 records listed.



Report List

Report No.	Other IDs	Year	Author(s)	Title	Affiliation	Resources
006633		2004	Shapiro, Lisa A, Robert Jackson, Trish Fernandez, Susan Lindstrom, William Bloomer, and Penny Rucks	Cultural Resources Survey, Inventory, and Site Evaluations: Washoe Meadows State Park, El Dorado County, California	Pacific Legacy, Inc	09-000618, 09-000619, 09-000620, 09-000627, 09-000641, 09-000642, 09-000643, 09-000644, 09-000645, 09-002838, 09-002839, 09-003262, 09-003263, 09-003264, 09-003265, 09-003266, 09-003267, 09-003268, 09-003269, 09-003270, 09-003271, 09-003272, 09-003273, 09-003274, 09-003275, 09-003276, 09-003277, 09-003278, 09-003279, 09-003280, 09-003281, 09-003282, 09-003283, 09-003284, 09-003285, 09-003286
007213		1990	Davis, Herschel D.	Cultural Reconnaissance Report For Re-Location of CA-ELD-24 & CA-ELD-25. (CRR #05-19-244)		09-000112, 09-000113
007216		1995	Dexter, Sean David	Lake Tahoe Basin Management Unit Heritiage Resource Report -----URBAN FRINGE MANAGEMENTPROJECT----- (California Portion)	Lake Tahoe Basin Management Unit	
007578		1997	Davis, Herschel	Lands Department Urban Lot Management Project	Lake Tahoe Basin Management Unit	
008627		1991	Gay L. Berrien	Cultural Resource Report, Angora Management Area	Archaeology Technician, Lake Tahoe Basin Management Unit	09-003885, 09-003909, 09-003926, 09-003927, 09-003928
009378		1994	Herschel Davis	Hersh's Projects; Cherry's Orchard	Lake Tahoe Basin Management Unit	09-004506
009406		1993	Herschel Davis	Cultural Resources Report for Individual Parcels Aquired Under Public Law 96-586 Lake Tahoe Basin Management Unit		
009424		1986	Kathy Hardy	Upper Truckee Erosion Control Project	Forest Archaeologist	
009429		2003	Susan Lindstrom	Upper Truckee River Reclamation Project Upper Reach, Planning and Design Heritage Resource Study Phase 1	Consulting Archaeologist	
010277		2009	Susie Kaiser	Archaeological Survey Report for Magnet Elementary School Fuels Reduction	Lake Valley Fire Protection District	
011878		2015	Susan Lindstrom	South Tahoe Public Utility District Fire Hydrant Service Expansion Project Cultural Resource Inventory		

Report List

Report No.	Other IDs	Year	Author(s)	Title	Affiliation	Resources
012188		2016	Susan Lindstrom	South Tahoe Public Utility District Water Meter Installations Project Cultural Resource Inventory	Consulting Archaeologist, Truckee, CA	
012424		2015	Jason Drew, Dave Rios, and Jeremy Hall	Heritage Resource Inventory Report, Meyers Erosion Control Project-Expanded Area, El Dorado County, California (JN 95179)	NCE	09-003805, 09-003898
012553		2017	Susan Lindstrom	South Tahoe Public Utility District Fire Hydrant Service Expansion Project Cultural Resource Inventory Addendum 3		
012561		2016	Susan Lindstrom	South Tahoe Public Utility District Fire Hydrant Service Expansion Project Cultural Resource Inventory Addendum	RPA	

Report Detail: 006633

Identifiers

Report No.: 006633

Other IDs:

Cross-refs:

Citation information

Author(s): Shapiro, Lisa A, Robert Jackson, Trish Fernandez, Susan Lindstrom, William Bloomer, and Penny Rucks

Year: 2004 (Nov)

Title: Cultural Resources Survey, Inventory, and Site Evaluations: Washoe Meadows State Park, El Dorado County, California

Affiliation: Pacific Legacy, Inc

No. pages: 112

No. maps:

Attributes: Archaeological, Evaluation, Field study

Inventory size: 625 acres

Disclosure: Not for publication

Collections: Yes

General notes

Associated resources

<i>Primary No.</i>	<i>Trinomial</i>	<i>Name</i>
P-09-000618	CA-ELD-000530H	
P-09-000619	CA-ELD-000531	
P-09-000620	CA-ELD-000532	
P-09-000627	CA-ELD-000539/H	
P-09-000641	CA-ELD-000553	
P-09-000642	CA-ELD-000554	
P-09-000643	CA-ELD-000555	
P-09-000644	CA-ELD-000556H	
P-09-000645	CA-ELD-000557H	Forni Cabin site
P-09-002838	CA-ELD-001841H	Celio Spring House
P-09-002839	CA-ELD-002151H	Celio Barn
P-09-003262	CA-ELD-002152	
P-09-003263	CA-ELD-002153H	
P-09-003264	CA-ELD-002154H	
P-09-003265	CA-ELD-002155	
P-09-003266	CA-ELD-002156	
P-09-003267	CA-ELD-002157	
P-09-003268	CA-ELD-002158	
P-09-003269	CA-ELD-002159	
P-09-003270	CA-ELD-002160	
P-09-003271		
P-09-003272		
P-09-003273		
P-09-003274		
P-09-003275		
P-09-003276		
P-09-003277		
P-09-003278		
P-09-003279		
P-09-003280		
P-09-003281		
P-09-003282		
P-09-003283		
P-09-003284		
P-09-003285	CA-ELD-002161	
P-09-003286	CA-ELD-002162	

Report Detail: 006633

No. resources: 36

Has informals: No

Location information

County(ies): El Dorado

USGS quad(s): ECHO LAKE, EMERALD BAY

Address:

PLSS:

Database record metadata

Date User

Entered: 12/14/200 J. Bowden

Last modified: 11/29/201 paulrendes

IC actions: Date User Action taken

11/8/2006 jay Added records from old Library database

8/19/2010 kate GIS

11/29/201 paulrendes verified gis

Record status: Verified

Report Detail: 007213

Identifiers

Report No.: 007213

Other IDs:

Cross-refs:

Citation information

Author(s): Davis, Herschel D.

Year: 1990 (Dec)

Title: Cultural Reconnaissance Report For Re-Location of CA-ELD-24 & CA-ELD-25. (CRR #05-19-244)

Affiliation:

No. pages: 19

No. maps:

Attributes: Archaeological, Field study

Inventory size: 207.8 acres

Disclosure: Not for publication

Collections: Unknown

General notes

Associated resources

<i>Primary No.</i>	<i>Trinomial</i>	<i>Name</i>
P-09-000112	CA-ELD-000024/H	Cathedral Rock Site
P-09-000113	CA-ELD-000025	

No. resources: 2

Has informals: No

Location information

County(ies): El Dorado

USGS quad(s): ECHO LAKE, EMERALD BAY

Address:

PLSS:

Database record metadata

<i>Date</i>	<i>User</i>
-------------	-------------

<i>Entered:</i> 7/12/2006	Hibma
---------------------------	-------

<i>Last modified:</i> 4/23/2018	nicoleallison
---------------------------------	---------------

<i>IC actions:</i>	<i>Date</i>	<i>User</i>	<i>Action taken</i>
	11/8/2006	jay	Added records from old Library database
	8/19/2010	kate	GIS
	4/23/2018	nicolealliso	Verified GIS

Record status: Verified

Report Detail: 007216

Identifiers

Report No.: 007216

Other IDs:

Cross-refs:

Citation information

Author(s): Dexter, Sean David

Year: 1995 (Jun)

Title: Lake Tahoe Basin Management Unit Hertiage Resource Report -----URBAN FRINGE MANAGEMENTPROJECT-----
(California Portion)

Affiliation: Lake Tahoe Basin Management Unit

No. pages: 42

No. maps:

Attributes: Archaeological, Field study

Inventory size: 445 Acres

Disclosure: Not for publication

Collections: Unknown

General notes

Associated resources

No. resources: 0

Has informals: No

Location information

County(ies): El Dorado, Placer

USGS quad(s): ECHO LAKE, EMERALD BAY, FREEL PEAK, HOMEWOOD, KINGS BEACH, MARTIS PEAK, SOUTH LAKE TAHOE, TAHOE CITY

Address:

PLSS: T11N R18E Sec. 6, 7 MDBM

T12N R18E Sec. 2, 8, 10, 11, 15, 21, 28, 31, 32, 33 MDBM

T15N R16E Sec. 13, 14, 25 MDBM

T16N R17E Sec. 12, 21 MDBM

T16N R18E Sec. 18 MDBM

Database record metadata

Date *User*

Entered: 7/12/2006 Hibma

Last modified: 3/28/2018 paulrendes

IC actions: *Date* *User* *Action taken*

11/8/2006 jay Added records from old Library database

1/5/2009 kate Freel Peak portion plotted in GIS

11/17/200 Ian Report survey plotted in GIS, map topos do not match up to background file

3/28/2018 paulrendes added additional database info

Record status:

Report Detail: 007578

Identifiers

Report No.: 007578

Other IDs:

Cross-refs:

Citation information

Author(s): Davis, Herschel

Year: 1997 (Jul)

Title: Lands Department Urban Lot Management Project

Affiliation: Lake Tahoe Basin Management Unit

No. pages: 25

No. maps:

Attributes: Archaeological, Field study

Inventory size: 133.75 acres

Disclosure: Not for publication

Collections: Unknown

General notes

Associated resources

No. resources: 0

Has informals: No

Location information

County(ies): El Dorado, Placer

USGS quad(s): ECHO LAKE, EMERALD BAY, FREEL PEAK, HOMEWOOD, MEEKS BAY, SOUTH LAKE TAHOE, TAHOE CITY

Address:

PLSS:

Database record metadata

Date *User*

Entered: 9/11/2006 Maya Beneli

Last modified: 5/16/2018 nicoleallison

IC actions: *Date* *User* *Action taken*

12/15/200 jay Added records from old Library database

1/5/2009 kate Freel Peak Portion plotted in GIS

11/24/200 Ian Plotted Acquisition overviews, see report for detailed maps for each acquisition area

3/29/2018 paulrendes added additional database info

5/16/2018 nicolealliso Verified GIS

Record status: Verified

Report Detail: 008627

Identifiers

Report No.: 008627

Other IDs:

Cross-refs:

Citation information

Author(s): Gay L. Berrien

Year: 1991

Title: Cultural Resource Report, Angora Management Area

Affiliation: Archaeology Technician, Lake Tahoe Basin Management Unit

No. pages: 20

No. maps:

Attributes: Archaeological, Field study

Inventory size: 1550 acres

Disclosure: Not for publication

Collections: Unknown

General notes

Note the cursory level survey.

Associated resources

<i>Primary No.</i>	<i>Trinomial</i>	<i>Name</i>
P-09-003885		Hildinger Road
P-09-003909		Boulder Mountain Log Chute
P-09-003926	CA-ELD-002537H	
P-09-003927		Angora Logging Complex
P-09-003928	CA-ELD-002538H	Motor Work Camp

No. resources: 5

Has informals: No

Location information

County(ies): El Dorado

USGS quad(s): ECHO LAKE, EMERALD BAY

Address:

PLSS:

Database record metadata

<i>Date</i>	<i>User</i>
-------------	-------------

Entered: 5/25/2007 nathan

Last modified: 1/10/2018 wagner

<i>IC actions:</i>	<i>Date</i>	<i>User</i>	<i>Action taken</i>
--------------------	-------------	-------------	---------------------

	8/23/2010	kate	GIS
--	-----------	------	-----

	1/10/2018	wagner	Verified
--	-----------	--------	----------

Record status: Verified

Report Detail: 009378

Identifiers

Report No.: 009378

Other IDs:

Cross-refs:

Citation information

Author(s): Herschel Davis

Year: 1994 (May)

Title: Hersh's Projects; Cherry's Orchard

Affiliation: Lake Tahoe Basin Management Unit

No. pages: 20

No. maps:

Attributes: Archaeological, Field study

Inventory size: 1 acre

Disclosure: Not for publication

Collections: Unknown

General notes

Associated resources

<i>Primary No.</i>	<i>Trinomial</i>	<i>Name</i>
P-09-004506	CA-ELD-002773	Cherry's Orchard

No. resources: 1

Has informals: No

Location information

County(ies): El Dorado

USGS quad(s): ECHO LAKE

Address:

PLSS: T12N R18E Sec. 30 MDBM

Database record metadata

	<i>Date</i>	<i>User</i>
<i>Entered:</i>	6/24/2008	melodi
<i>Last modified:</i>	11/29/201	paulrendes

<i>IC actions:</i>	<i>Date</i>	<i>User</i>	<i>Action taken</i>
	1/17/2018	wagner	Verified
	11/29/201	paulrendes	added additional database info

Record status: Verified

Report Detail: 009406

Identifiers

Report No.: 009406

Other IDs:

Cross-refs:

Citation information

Author(s): Herschel Davis

Year: 1993

Title: Cultural Resources Report for Individual Parcels Aquired Under Public Law 96-586 Lake Tahoe Basin Management Unit

Affiliation:

No. pages: 5

No. maps:

Attributes: Archaeological, Field study

Inventory size:

Disclosure: Not for publication

Collections: Unknown

General notes

Associated resources

No. resources: 0

Has informals:

Location information

County(ies): El Dorado

USGS quad(s): ECHO LAKE

Address:

PLSS:

Database record metadata

Date *User*

Entered: 7/8/2008 kate

Last modified: 1/17/2018 wagner

<i>IC actions:</i>	<i>Date</i>	<i>User</i>	<i>Action taken</i>
	1/17/2018	wagner	Verified

Record status: Verified

Report Detail: 009424

Identifiers

Report No.: 009424

Other IDs:

Cross-refs:

Citation information

Author(s): Kathy Hardy

Year: 1986 (Jul)

Title: Upper Truckee Erosion Control Project

Affiliation: Forest Archaeologist

No. pages: 9

No. maps:

Attributes: Archaeological, Field study

Inventory size: 115 acres

Disclosure: Not for publication

Collections: Unknown

General notes

Associated resources

No. resources: 0

Has informals: No

Location information

County(ies): El Dorado

USGS quad(s): ECHO LAKE

Address:

PLSS: T12N R18E Sec. 30, 31 MDBM

Database record metadata

Date *User*

Entered: 7/14/2008 kate

Last modified: 11/29/201 paulrendes

IC actions: *Date* *User* *Action taken*

1/17/2018 wagner Verified

11/29/201 paulrendes added additional database info

Record status: Verified

Report Detail: 009429

Identifiers

Report No.: 009429

Other IDs:

Cross-refs:

Citation information

Author(s): Susan Lindstrom

Year: 2003 (Nov)

Title: Upper Truckee River Reclamation Project Upper Reach, Planning and Design Heritage Resource Study Phase 1

Affiliation: Consulting Archaeologist

No. pages: 171

No. maps:

Attributes: Archaeological, Field study

Inventory size: 480 acres

Disclosure: Not for publication

Collections: Unknown

General notes

Associated resources

No. resources: 0

Has informals: No

Location information

County(ies): El Dorado

USGS quad(s): ECHO LAKE

Address:

PLSS:

Database record metadata

Date *User*

Entered: 7/15/2008 kate

Last modified: 1/23/2018 wagner

IC actions: *Date* *User* *Action taken*

1/23/2018 wagner Verified

Record status: Verified

Report Detail: 010277

Identifiers

Report No.: 010277

Other IDs:

Cross-refs:

Citation information

Author(s): Susie Kaiser

Year: 2009 (Aug)

Title: Archaeological Survey Report for Magnet Elementary School Fuels Reduction

Affiliation: Lake Valley Fire Protection District

No. pages: 13

No. maps:

Attributes: Archaeological, Field study

Inventory size: 10 Acres

Disclosure: Unrestricted

Collections: Unknown

General notes

Associated resources

No. resources: 0

Has informals: No

Location information

County(ies): El Dorado

USGS quad(s): ECHO LAKE

Address:

PLSS: T12N R18E Sec. 30 MDBM

Database record metadata

Date *User*

Entered: 8/19/2009 aisha

Last modified: 11/29/201 paulrendes

IC actions: *Date* *User* *Action taken*

9/7/2017 paulrendes verified gis

2/21/2018 nicolealliso Verified GIS

11/29/201 paulrendes added additional database info

Record status: Verified

Report Detail: 011878

Identifiers

Report No.: 011878

Other IDs:

Cross-refs: See also 012186

Citation information

Author(s): Susan Lindstrom

Year: 2015 (Aug)

Title: South Tahoe Public Utility District Fire Hydrant Service Expansion Project Cultural Resource Inventory

Affiliation:

No. pages: 51

No. maps:

Attributes: Archaeological, Field study

Inventory size:

Disclosure: Not for publication

Collections: No

General notes

Associated resources

No. resources: 0

Has informals: No

Location information

County(ies): El Dorado

USGS quad(s): ECHO LAKE, EMERALD BAY, SOUTH LAKE TAHOE

Address:

PLSS: T12N R18E Sec. 1-5, 9-11, 29-32 MDBM

T13N R18E Sec. 27, 33-34 MDBM

Database record metadata

Date *User*

Entered: 10/29/201 sydneyhinton

Last modified: 5/16/2018 paulrendes

IC actions: *Date* *User* *Action taken*

3/13/2017 paulrendes gis. Incorporated report 12186 with 11878

Record status: Verified

Report Detail: 012188

Identifiers

Report No.: 012188

Other IDs:

Cross-refs:

Citation information

Author(s): Susan Lindstrom

Year: 2016 (Jun)

Title: South Tahoe Public Utility District Water Meter Installations Project Cultural Resource Inventory

Affiliation: Consulting Archaeologist, Truckee, CA

No. pages: 100

No. maps: 1

Attributes: Archaeological, Field study

Inventory size:

Disclosure: Not for publication

Collections: No

General notes

Associated resources

No. resources: 0

Has informals: No

Location information

County(ies): El Dorado

USGS quad(s): ECHO LAKE, EMERALD BAY, SOUTH LAKE TAHOE

Address:

PLSS: T11N R18E Sec. 5, 6, 8, 17 MDBM

T12N R18E Sec. 1, 2, 3, 4, 5, 9, 10, 11, 15, 16, 19, 20, 21, 28, 30, 31, 32 MDB

T13N R18E Sec. 27, 32, 33, 34 MDBM

Database record metadata

Date *User*

Entered: 9/29/2016 paulrendes

Last modified: 3/12/2018 wilson2

IC actions: *Date* *User* *Action taken*

9/29/2016 paulrendes scanned and GIS

Record status: Verified

Report Detail: 012424

Identifiers

Report No.: 012424

Other IDs:

Cross-refs:

Citation information

Author(s): Jason Drew, Dave Rios, and Jeremy Hall

Year: 2015 (Aug)

Title: Heritage Resource Inventory Report, Meyers Erosion Control Project-Expanded Area, El Dorado County, California (JN 95179)

Affiliation: NCE

No. pages: 70

No. maps: 1

Attributes: Archaeological, Field study

Inventory size:

Disclosure: Not for publication

Collections: No

General notes

Associated resources

<i>Primary No.</i>	<i>Trinomial</i>	<i>Name</i>
P-09-003805	CA-ELD-003076H	Lake Valley Utility Line
P-09-003898		Old State Highway 89

No. resources: 2

Has informals: No

Location information

County(ies): El Dorado

USGS quad(s): ECHO LAKE

Address:

PLSS: T12N R18E Sec. 20, 29, 30 MDBM

Database record metadata

<i>Date</i>	<i>User</i>
-------------	-------------

<i>Entered:</i> 12/11/201	paulrendes
---------------------------	------------

<i>Last modified:</i> 10/1/2018	paulrendes
---------------------------------	------------

<i>IC actions:</i>	<i>Date</i>	<i>User</i>	<i>Action taken</i>
	12/11/201	paulrendes	gis
	10/1/2018	paulrendes	verified gis

Record status: Verified

Report Detail: 012553

Identifiers

Report No.: 012553

Other IDs:

Cross-refs:

Citation information

Author(s): Susan Lindstrom

Year: 2017 (Jun)

Title: South Tahoe Public Utility District Fire Hydrant Service Expansion Project Cultural Resource Inventory Addendum 3

Affiliation:

No. pages:

No. maps:

Attributes: Archaeological, Field study

Inventory size:

Disclosure: Not for publication

Collections: No

General notes

Associated resources

No. resources: 0

Has informals: No

Location information

County(ies): El Dorado

USGS quad(s): ECHO LAKE

Address:

PLSS: T12N R18E Sec. 29 MDBM

Database record metadata

Date *User*

Entered: 10/9/2018 skylarensbury

Last modified: 10/9/2018 skylarensbury

IC actions: *Date* *User* *Action taken*

10/9/2018 skylarensb Plotted in GIS

Record status:

Report Detail: 012561

Identifiers

Report No.: 012561

Other IDs:

Cross-refs:

Citation information

Author(s): Susan Lindstrom

Year: 2016 (Jun)

Title: South Tahoe Public Utility District Fire Hydrant Service Expansion Project Cultural Resource Inventory Addendum

Affiliation: RPA

No. pages:

No. maps:

Attributes: Archaeological, Field study

Inventory size:

Disclosure: Not for publication

Collections: No

General notes

Associated resources

No. resources: 0

Has informals: No

Location information

County(ies): El Dorado

USGS quad(s): ECHO LAKE, EMERALD BAY, SOUTH LAKE TAHOE

Address:

PLSS: T12N R18E Sec. 1,2,5,11,29 MDBM

T13N R18E Sec. 33 and 34 MDBM

Database record metadata

Date *User*

Entered: 10/10/201 skylarensbury

Last modified: 10/10/201 skylarensbury

IC actions: *Date* *User* *Action taken*

10/10/201 skylarensb

Record status:

Resource List

Primary No.	Trinomial	Other IDs	Type	Age	Attribute codes	Recorded by	Reports
P-09-000644	CA-ELD-000556H	Other - LCE-22; USFS - 05-19-327H	Site	Historic	AH06 (Water conveyance system)	1987 (N. Evans, J. Hood, J. McAleer, P. Nesbitt, DPR); 1991 (H. Davis, Lake Tahoe Basin Management Unit, USFS); 2003 (L. Shapiro, W. Bloomer, J. Burns, Pacific Legacy, Inc.)	006633
P-09-003285	CA-ELD-002161	Other - WM 10	Site	Prehistoric	AP02 (Lithic scatter)	2003 (W. Bloomer, J. Burns, L. Shapiro, Pacific Legacy, Inc.)	006633
P-09-003286	CA-ELD-002162	Other - WM 11	Site	Prehistoric	AP02 (Lithic scatter)	2003 (W. Bloomer, J. Burns, L. Shapiro, Pacific Legacy, Inc.)	006633
P-09-004506	CA-ELD-002773	Resource Name - Cherry's Orchard; USFS - 05-19-613	Site	Prehistoric	AP02 (Lithic scatter); AP04 (Bedrock milling feature)	1994 (Herschel Davis, Pacific Southwest Region, USFS)	009378



Collaboration. Commitment. Confidence.SM

Appendix C

NATIVE AMERICAN CORRESPONDENCE

Summary of Tribal Consultation and Correspondence

A Tribal Consultation Letter was sent on January 3, 2019 to these individuals as identified by the NAHC.

Name	Title	Affiliation
Pamela Cubbler	Treasurer	Colfax-Todds Valley Consolidated Tribe
Clyde Prout	Chairman	Colfax-Todds Valley Consolidated Tribe
Sara Dutschke Setchwaelo	Chairperson	Ione Band of Miwok Indians
Cosme A. Valdez	Chairperson	Nashville Enterprise Miwok-Maidu-Nishinam Tribe
Regina Cuellar	Chairperson	Shingle Springs Band of Miwok Indians
Grayson Coney	Cultural Director	Tsi Akim Maidu
Don Ryberg	Chairperson	Tsi Akim Maidu
Gene Whitehouse	Chairperson	United Auburn Indian Community of the Auburn Rancheria
Darrel Cruz	Cult Res Dept. THPO	Washoe Tribe of Nevada and California

Seven of the tribes identified by the NAHC claimed the letter. Follow-up phone calls were made to all tribes listed on April 3, 2019. The table below provides a summary of correspondence.

Representative	Affiliation	Letter Result	Phone Call Result
Pamela Cubbler	Colfax-Todds Valley Consolidated Tribe	Letter claimed 1/7/2019 – no written reply to date	Left message 4/3/2019
Clyde Prout	Colfax-Todds Valley Consolidated Tribe	Letter claimed 1/7/2019 – no written reply to date	Left message 4/3/2019
Sara Dutschke Setchwaelo	Ione Band of Miwok Indians	Letter claimed 1/7/2019 – no written reply to date	Left message 4/3/2019 for Debbie William – no reply to date
Cosme A. Valdez	Nashville Enterprise Miwok-Maidu-Nishinam Tribe	Letter claimed 1/14/2019 – no written reply to date	Left message 4/3/2019
Regina Cuellar	Shingle Springs Band of Miwok Indians	Letter claimed 1/8/2019 – no written reply to date	Left message 4/3/2019 for Jennifer Barker – no reply to date
Grayson Coney	Tsi Akim Maidu	Letter unclaimed	Spoke to Grayson Coney 4/4/019 – Mr. Coney has deferred consultation for the project to Darrel Cruz
Don Ryberg	Tsi Akim Maidu	Letter unclaimed	Number is disconnected
Gene Whitehouse	United Auburn Indian Community of the Auburn Rancheria	Letter claimed 1/7/2019 – written response from Mr. Whitehouse requesting to consult on the project received 2/4/2019. The letter identified Melodi McAdams as UAIC's Cultural Resources Supervisor and point of contact for further consultation.	<p>Email received from Cherilyn Neider 2/5/2019 requesting to consult on the project. Ms. Neider sent a follow up email on 2/14/2019 requesting additional information on the project.</p> <p>El Dorado County Senior Civil Engineer, Donaldo Palaroan, replied to Ms. Neider's email on 2/14/2019 with a link to the project's webpage. Ms. Neider responded with thanks.</p> <p>NCE emailed Ms. Neider the records search information requested in her consultation email and Mr. Palaroan's contact information for further consultation on 4/8/2019. Ms. Neider replied on 4/16/2019 with thanks and intent to review the records.</p>

Representative	Affiliation	Letter Result	Phone Call Result
			<p>Mr. Palaroan left a voicemail for Ms. McAdams and sent an email on 8/22/2019 containing an electronic copy of the draft ASR. Mr. Palaroan request Ms. McAdams to review and provide comments. On 8/26/2019, Ms. McAdams identified Anna Starkey as the person to review and comment on the ASR. Ms. Starkey provided comments on 8/27/2019 expressing concern regarding the extent of the inventory that took place, impacts of the project to a nearby site, and requested that their correspondence be made a part of the administrative record.</p> <p>Mr. Palaroan sent a letter response to Ms. Starkey on 9/16/2019 to address UAIC's project concerns. Ms. Starkey offered suggested changes to the report and requested that clarifying language provided in the letter from 9/16/2019, be incorporated into the ASR.</p> <p>Ms. Starkey's recommendations were addressed in the ASR and the updated report was sent to her on 10/31/2019. Ms. Starkey replied on 10/31/2019 having reviewed the report and acknowledged the effort to identify site P-09-004506 and if the site extended into the APE. The UAIC stated that their concerns and comments were addressed in the updated ASR and that they have no further issues or concerns that the Project may impact site P-09-004506 or known cultural resources.</p>
Darrel Cruz	Washoe Tribe of Nevada and California	Letter claimed 1/7/2019 – no written reply to date	<p>Left message for Darrel Cruz on 4/3/2019. Mr. Cruz returned the call on 4/4/2019. Mr. Cruz stated that there is concern for adverse impacts to archaeological resources in the project area. On 4/8/2019, NCE emailed Mr. Cruz the tribe letter with maps, the records search results, and preliminary bike alignment measurements. The email also contained Mr. Palaroan's contact information for further consultation.</p> <p>Mr. Palaroan spoke to Mr. Cruz via phone and email on 8/22/2019. Mr. Palaroan provided an electronic copy of the draft ASR requesting Mr. Cruz to review and provide comments. Mr. Cruz provided comments on the report on 8/22/2019 stating that they are not aware of cultural resources within the project area that may be affected by the proposed project. The tribe did not have concerns about the Project affecting site P-09-004506. Mr. Cruz requested color copies of selected figures and site forms and requested to be notified should inadvertent discoveries be made during construction efforts.</p> <p>Mr. Palaroan responded to Mr. Cruz's comments on September 20, 2019.</p>

Date: November 20, 2018
To: California Native American Heritage Commission
From: NCE
Subject: San Bernardino Class 1 Bike Trail Project, South Lake Tahoe, El Dorado County

Ms. Cynthia Gomez, Executive Secretary
California Native American Heritage Commission
1550 Harbor Boulevard, Suite 100
West Sacramento, California 95691

Dear Ms. Gomez:

El Dorado County proposes to implement the San Bernardino Class 1 Bike Trail Project (Project), located in South Lake Tahoe, El Dorado County, California. This Project is part of a series of erosion control/water quality, environmental restoration and shared-use path projects implemented by the El Dorado County Department of Transportation. It is identified within Tahoe Regional Planning Agency's (TRPA) Environmental Improvement Program (EIP) as Project #03.01.02.0040. The Project supports the *Linking Tahoe: Active Transportation Plan*, approved by the Tahoe Metropolitan Planning Organization in March 2016, and the more recently approved *Meyers Area Plan*, from March 2018. NCE has been retained to conduct technical studies, including a cultural resources assessment of the project area in support of California Environmental Quality Act (CEQA) and National Environmental Policy Act (NEPA) environmental documents.

The approximately 0.37 miles of Class 1 shared-use bike path will be constructed along West San Bernardino Avenue at North Upper Truckee Road to East San Bernardino Avenue at Apache Avenue connecting to the already established Meyers Bikeway. Extending across the Upper Truckee River, it will establish access to Washoe Meadows State Park, Tahoe Paradise Park, and the Lake Tahoe Environmental Science Magnet School (LTESMS) in Meyers. Two maps are enclosed for your review. Figure 1 is an overview map of the project area at a 1:24,000 scale with a USGS 7.5' quadrangle background (Echo Lake). Figure 2 provides more detail of the project area using an aerial basemap.

A records search request using a quarter mile buffer has been submitted to the North Central Information Center (NCIC) to gather information pertaining to previous cultural resource inventories and previously recorded archaeological and/or architectural resources within and adjacent to the project area. After receipt of the records search results and in consultation with the County, a field visit will be conducted to perform a pedestrian survey and photo document the project area. At this time, it is anticipated that results of the preliminary cultural resources assessment will be drafted in a cultural resources inventory report in support of the California Environmental Quality Act (CEQA) and National Environmental Policy Act (NEPA) environmental documents.

Please provide a Native American contact list for the portion of El Dorado County in the vicinity of the project area. We also request that you conduct a search of your Sacred Lands database for any places of concern that may be located within or adjacent to the proposed project area.

If you have any questions, please feel free to contact me via email at mlaitinen@ncenet.com or by telephone (775-588-2505). I appreciate your assistance and look forward to hearing from you soon.



Sincerely,

A handwritten signature in blue ink that reads "Molly Laitinen".

Molly Laitinen
NCE | Staff Scientist
PO Box 1760
Zephyr Cove, NV 89448
(775) 588-2505
mlaitinen@ncenet.com

Enclosed: Tribal Consultation List Request Form; Figure 1 – Overview Map; Figure 2 – Detail Map

Local Government Tribal Consultation List Request

Native American Heritage Commission

1550 Harbor Blvd, Suite 100
West Sacramento, CA 95691
916-373-3710
916-373-5471 – Fax
nahc@nahc.ca.gov

Type of List Requested

☒ CEQA Tribal Consultation List (AB 52) – *Per Public Resources Code § 21080.3.1, subs. (b), (d), (e) and 21080.3.2*

☒ General Plan (SB 18) - *Per Government Code § 65352.3.*

Local Action Type:

☐ General Plan ☐ General Plan Element ☐ General Plan Amendment

☐ Specific Plan ☐ Specific Plan Amendment ☒ Pre-planning Outreach Activity

Required Information

Project Title: San Bernardino Class 1 Bike Trail Project

Local Government/Lead Agency: El Dorado County

Contact Person: Molly Laitinen, Cultural Resources Specialist, NCE

Street Address: P.O. Box 1760

City: Zephyr Cove, NV Zip: 94804

Phone: 755-885-2305 Fax: _____

Email: mlaitinen@ncenet.com

Specific Area Subject to Proposed Action

County: El Dorado City/Community: South Lake Tahoe

Project Description:

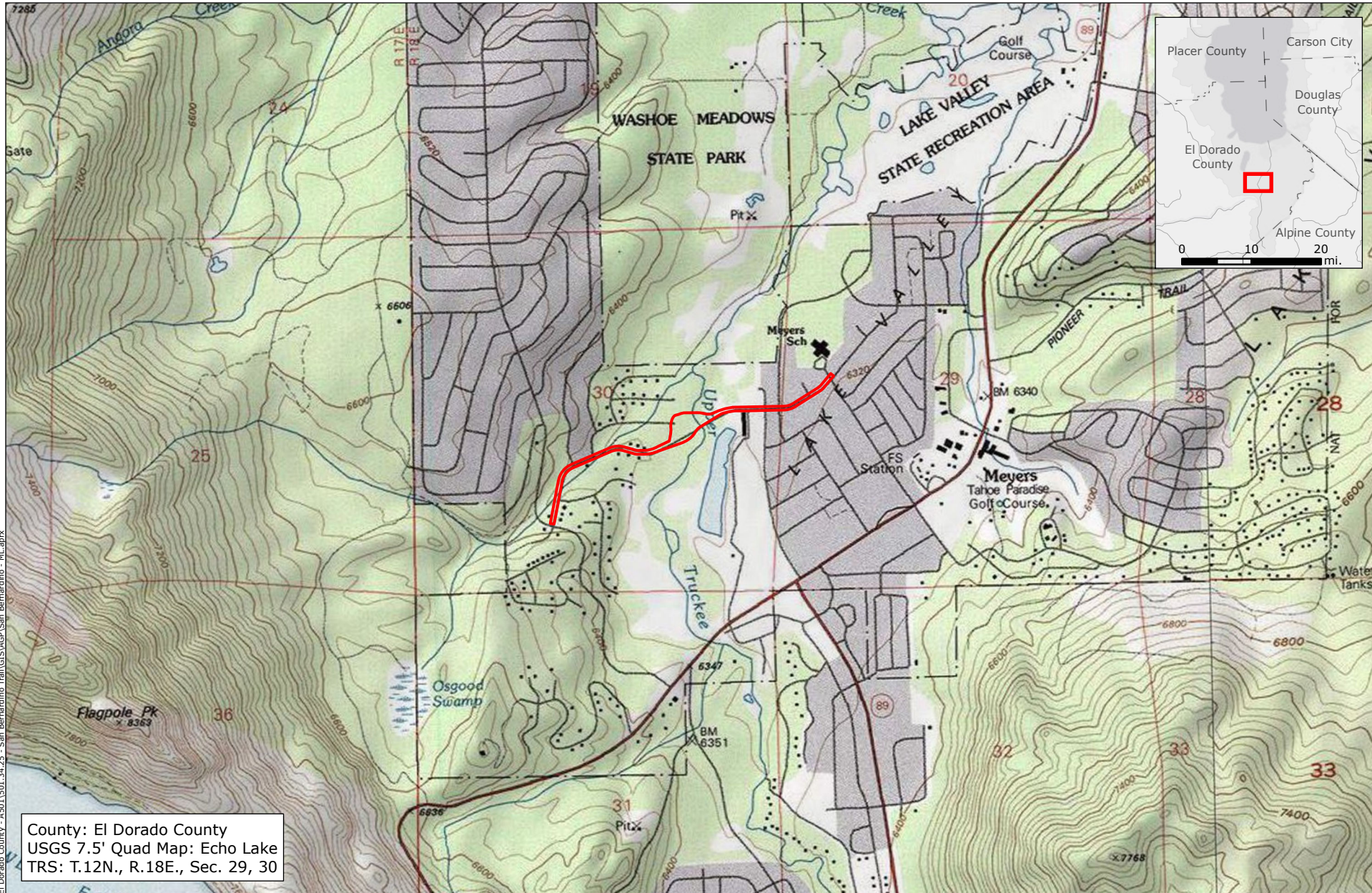
See attached letter.

Additional Request

☒ Sacred Lands File Search - *Required Information:*

USGS Quadrangle Name(s): Echo Lake 7.5'

Township: 12.N Range: 18.E Section(s): 29, 30



Legend

 Project Area



San Bernardino Class 1 Bike Trail Project

Project Area Location Map



1 : 24,000

0 1,000 2,000
ft.

FIGURE

1

SOURCE
ESRI USA Topo Maps

JOB NUMBER
501.34.25

DRAWN
mlaitinen

DATE
11/16/2018

REVISED
11/20/2018

APPROVED
jhall



<div>Legend</div> <div><div></div>Project Area</div>	<div><div><div><div></div></div><div>NCE</div></div><div><div><div><div></div><div></div><div></div></div><div>EL PASO COUNTY</div><div>TEXAS</div></div></div></div>	<div>San Bernardino Class 1 Bike Trail Project</div> <div>Project Area Detail Map</div>			<div><div><div>N</div><div></div></div><div>1 in. = 500 ft.</div><div><div>0</div><div></div><div></div><div></div><div></div><div></div><div></div><div></div><div></div><div></div><div>500</div><div>ft.</div></div></div>	<div>FIGURE</div> <div>2</div>
	<div>SOURCE</div> <div>Bing Aerial Map Hybrid</div>	<div>JOB NUMBER</div> <div>501.34.25</div>	<div>DRAWN</div> <div>mlaitinen</div>	<div>DATE</div> <div>11/16/2018</div>	<div>REVISED</div> <div>11/20/2018</div>	<div>APPROVED</div> <div>jhall</div>

NATIVE AMERICAN HERITAGE COMMISSION

Cultural and Environmental Department
1550 Harbor Blvd., Suite 100
West Sacramento, CA 95691
(916) 373-3710



December 4, 2018

Molly Laitinen
NCE

Sent by Email: mlaitinen@ncenet.com
Number of Pages: 2

RE: San Bernardino Class 1 Bike Trail Project, Echo Lake, El Dorado County

Dear Ms. Laitinen:

A record search of the Native American Heritage Commission (NAHC) *Sacred Lands File* was completed for the area of potential project effect (APE) referenced above with negative results. **Please note that the absence of specific site information in the *Sacred Lands File* does not indicate the absence of Native American cultural resources in any APE.**

I suggest you contact all of those listed, if they cannot supply information, they might recommend others with specific knowledge. The list should provide a starting place to locate areas of potential adverse impact within the APE. **By contacting all those on the list, your organization will be better able to respond to claims of failure to consult.** If a response has not been received within two weeks of notification, the NAHC requests that you follow-up with a telephone call to ensure that the project information has been received.

If you receive notification of change of addresses and phone numbers from any of these individuals or groups, please notify me. With your assistance we are able to assure that our lists contain current information. If you have any questions or need additional information, please contact via email: Sharaya.Souza@nahc.ca.gov.

Sincerely,

A handwritten signature in blue ink, appearing to read "Sharaya Souza".

Sharaya Souza
Staff Services Analyst
(916) 573-0168

**Native American Heritage Commission
Native American Contacts List
12/4//2018**

Colfax-Todds Valley Consolidated Tribe Pamela Cubbler, Treasurer P.O. Box 4884 Auburn ,CA 95604 PCubbler@colfaxrancheria.com (530) 320-3943	Miwok Maidu	Tsi Akim Maidu Grayson Coney, Cultural Director P.O. Box 510 Browns Valley ,CA 95918 tsi-akim-maidu@att.net (530) 274-7497	Maidu
Colfax-Todds Valley Consolidated Tribe Clyde Prout, Chairman P.O. Box 4884 Auburn ,CA 95604 miwokmaidu@yahoo.com (916) 577-3558	Miwok Maidu	Tsi Akim Maidu Don Ryberg, Chairperson P.O. Box 510 Browns Valley ,CA 95918 tsi-akim-maidu@att.net (530) 274-7497 (530) 559-8595	Maidu
Ione Band of Miwok Indians Sara Dutschke Setchwaelo, Chairperson P.O. Box 699 Plymouth ,CA 95669 sara@ionemiwok.net (209) 245-5800 Office (209) 245-6377 Fax	Miwok	United Auburn Indian Community of the Auburn Rancheria Gene Whitehouse, Chairperson 10720 Indian Hill Road Auburn ,CA 95603 (530) 883-2390 Office (530) 883-2380 Fax	Maidu Miwok
Nashville Enterprise Miwok-Maidu-Nishinam Tribe Cosme A. Valdez, Chairperson P.O. Box 580986 Elk Grove ,CA 95758-001 valdezcome@comcast.net (916) 429-8047 Voice/Fax (916) 396-1173 Cell	Miwok	Washoe Tribe of Nevada and California Darrel Cruz, Cult Res Dept. THPO 919 Highway 395 North Gardnerville ,NV 89410 Darrel.Cruz@washoetribe.us (775) 265-8600 x10714 (775) 546-3421 Cell	Washoe
Shingle Springs Band of Miwok Indians Regina Cuellar, Chairperson P.O. Box 1340 Shingle Springs ,CA 95682 rcuellar@ssband.org (530) 387-4970 (530) 387-8067 Fax	Miwok Maidu		

This list is current as of the date of this document and is based on the information available to the Commission on the date it was produced.

Distribution of this list does not relieve any person of statutory responsibility as defined in Section 7050.5 of the Health and Safety Code, Section 5097.94 of the Public Resources Code, or Section 5097.98 of the Public Resources Code.

**This list is only applicable for contacting local Native American Tribes for the proposed:
San Bernardino Class 1 Bike Trail Project, Echo Lake, El Dorado County.**



COMMUNITY DEVELOPMENT SERVICES

DEPARTMENT OF TRANSPORTATION

<http://www.edcgov.us/Government/DOT/>

PLACERVILLE OFFICES:

MAIN OFFICE:

2850 Fairlane Court, Placerville, CA 95667
(530) 621-5900 / (530) 626-0387 Fax

CONSTRUCTION & MAINTENANCE:

2441 Headington Road, Placerville, CA 95667
(530) 642-4909 / (530) 642-0508 Fax

LAKE TAHOE OFFICES:

ENGINEERING:

924 B Emerald Bay Road, South Lake Tahoe, CA 96150
(530) 573-7900 / (530) 541-7049 Fax

MAINTENANCE:

1121 Shakori Drive, South Lake Tahoe, CA 96150
(530) 573-3180 / (530) 577-8402 Fax

January 3, 2019

Grayson Coney
Cultural Director
Tsi Akim Maidu
P.O. Box 510
Browns Valley, CA 95918

Dear Mr. Coney:

Re: Invitation to Provide Consultation for the San Bernardino Class 1 Bike Trail Project, South Lake Tahoe, El Dorado County

El Dorado County proposes to implement the San Bernardino Class 1 Bike Trail Project, located in South Lake Tahoe, El Dorado County, California. This Project is part of a series of erosion control/water quality, environmental restoration and shared-use path projects implemented by the El Dorado County Department of Transportation. It is identified within Tahoe Regional Planning Agency's (TRPA) Environmental Improvement Program (EIP) as Project #03.01.02.0040. The Project supports the *Linking Tahoe: Active Transportation Plan*, approved by the Tahoe Metropolitan Planning Organization in March 2016, and the more recently approved *Meyers Area Plan*, from March 2018. NCE has been retained to conduct technical studies, including a cultural resources assessment of the project area in support of California Environmental Quality Act (CEQA) and National Environmental Policy Act (NEPA) environmental documents.

The approximately 0.37 miles of Class 1 shared-use bike path will be constructed along West San Bernardino Avenue at North Upper Truckee Road to East San Bernardino Avenue at Apache Avenue connecting to the already-established Meyers Bikeway. Extending across the Upper Truckee River, it will establish access to Washoe Meadows State Park, Tahoe Paradise Park, and the Lake Tahoe Environmental Science Magnet School (LTESMS) in Meyers. The legal description of the project area is T.12N., R.18E., Sections 29 and 30. Two maps are enclosed for your review. Figure 1 is an overview map of the project area at a 1:24,000 scale with a USGS 7.5' quadrangle background (Echo Lake). Figure 2 provides more detail of the project area using an aerial basemap.

A records search request using a quarter mile buffer has been submitted to the North Central Information Center (NCIC) to gather information pertaining to previous cultural resource inventories and previously recorded archaeological and/or architectural resources within and adjacent to the project area. After receipt of the records search results and in consultation with the County, a field visit will be conducted

to perform a pedestrian survey and photo document the project area. It is anticipated that results of the preliminary cultural resources assessment will be drafted in a cultural resources inventory report in support of the California Environmental Quality Act (CEQA) and National Environmental Policy Act (NEPA) environmental documents.

Please consider this letter and preliminary project information as the formal notification of a proposed undertaking as required under CEQA, specifically Public Resources Code (PRC) 21080.3.1 and Chapter 532 Statutes of 2014 (i.e., AB 52). Please respond within 30 days of receipt of this letter, pursuant to PRC 21080.3.1(d) if you would like to consult on this project. Please provide a designated lead contact person if you have not provided that information to us already.

If you have any questions, please feel free to contact Molly Laitinen, NCE Cultural Resources Specialist, by mail at P.O. Box 1760 Zephyr Cove, NV 89448, via email at mlaitinen@ncenet.com, or by telephone at 775-588-2505. We appreciate your assistance and look forward to hearing from you soon.

Sincerely,

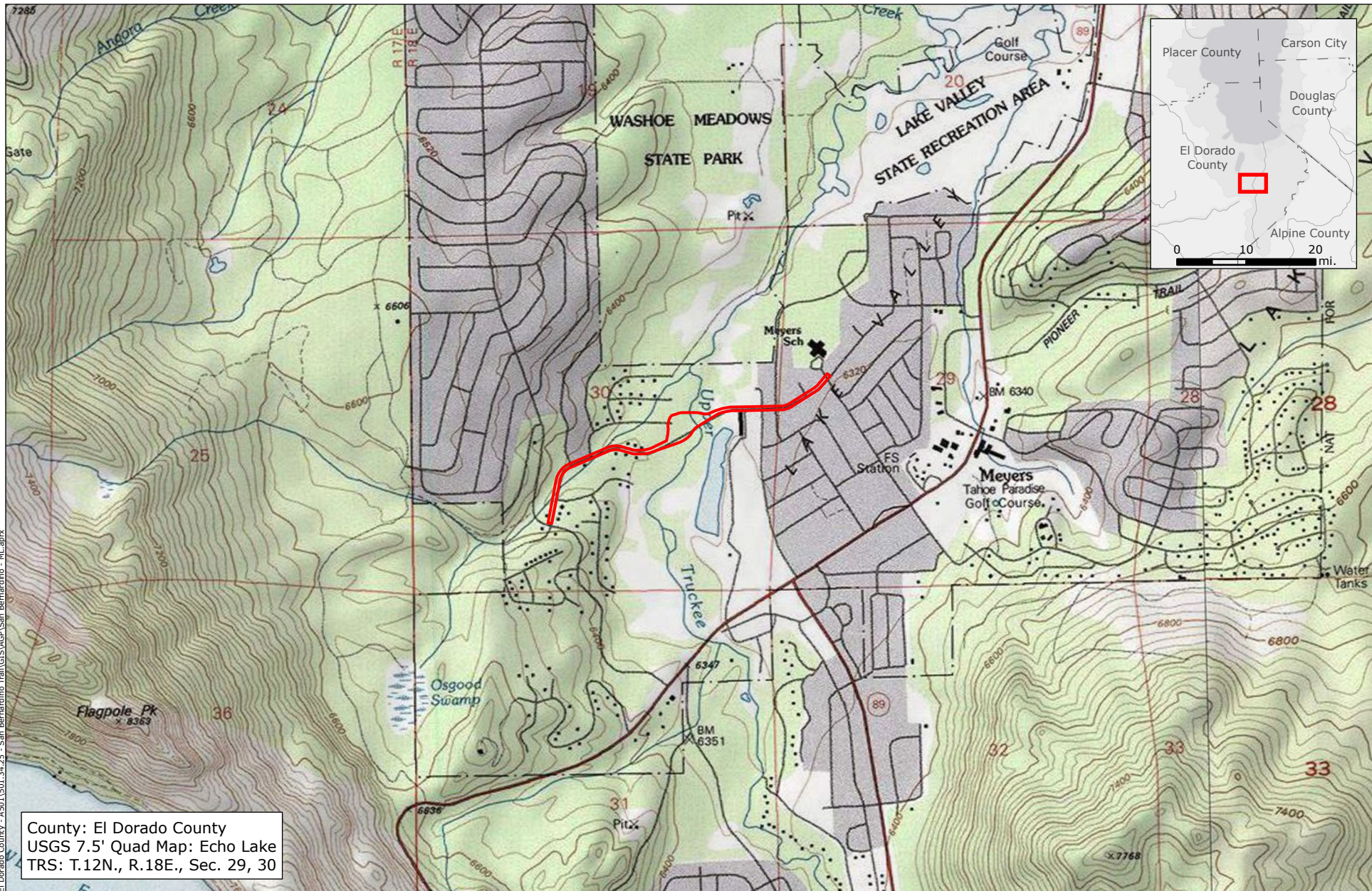
A handwritten signature in blue ink, appearing to read 'Donaldo Palaroan', with a stylized flourish at the end.


Donaldo Palaroan, P.E.
Senior Civil Engineer

County of El Dorado
Community Development Services
Department of Transportation
[924 B Emerald Bay Road](#)
[So. Lake Tahoe, CA 96150](#)
(530) 573-7920 / FAX (530) 541-7049
donaldo.palaroan@edcgov.us


Enclosed: Figure 1 – Overview Map; Figure 2 – Detail Map

Document Path: P:\Active Projects\El Dorado County - AS01\301_34.25 - San Bernardino Trail\GIS\AGP\San Bernardino - ML.aprx



<div>Legend</div> <div><div></div>Project Area</div>	<div><div><div><div></div><div>NCE</div></div><div></div></div></div>	<div><div>San Bernardino Class 1 Bike Trail Project</div><div>Project Area Location Map</div></div>			<div><div><div><div>N</div><div></div></div><div>1 : 24,000</div><div><div>0</div><div>1,000</div><div>2,000</div><div>ft.</div></div></div></div>	<div><div>FIGURE</div><div>1</div></div>
		<div>SOURCE</div> <div>ESRI USA Topo Maps</div>	<div>JOB NUMBER</div> <div>501.34.25</div>	<div>DRAWN</div> <div>mlaitinen</div>	<div>DATE</div> <div>11/16/2018</div>	<div>REVISED</div> <div>11/20/2018</div>



<div>Legend</div> <div><div></div>Project Area</div>	<div><div><div><div></div></div><div>NCE</div></div><div></div></div>	<div><div>San Bernardino Class 1 Bike Trail Project</div><div>Project Area Detail Map</div></div>			<div><div><div>N</div><div><div></div></div></div><div>1 in. = 500 ft.</div><div><div>0</div><div><div></div></div><div>500</div><div>ft.</div></div></div>	<div><div>FIGURE</div><div>2</div></div>
	<div>SOURCE</div> <div>Bing Aerial Map Hybrid</div>	<div>JOB NUMBER</div> <div>501.34.25</div>	<div>DRAWN</div> <div>mlaitinen</div>	<div>DATE</div> <div>11/16/2018</div>	<div>REVISED</div> <div>11/20/2018</div>	<div>APPROVED</div> <div>jhall</div>

U.S. Postal Service™
CERTIFIED MAIL® RECEIPT
 Domestic Mail Only

For delivery information, visit our website at www.usps.com®.

OFFICIAL USE

Certified Mail Fee

\$

Extra Services & Fees (check box, add fee as appropriate)

- ☐ Return Receipt (hardcopy) \$
- ☐ Return Receipt (electronic) \$
- ☐ Certified Mail Restricted Delivery \$
- ☐ Adult Signature Required \$
- ☐ Adult Signature Restricted Delivery \$

Postage

\$

Total Postage and Fees

\$

Sent To

GRAYSON Coney

Street and Apt. No., or P.O. Box No.

P.O. Box 510

City, State, ZIP+4®

Browns Valley, CA 95918


PS Form 3800, April 2015 PSN 7530-02-000-9047

See Reverse for Instructions

Postmark
Here

PLACE STICKER AT TOP OF ENVELOPE TO THE RIGHT
 OF THE RETURN ADDRESS. FOLD AT DOTTED LINE

CERTIFIED MAIL®



7016 1970 0001 0496 3925

RENO NV 895

JAN 04 2019 PM 3 L



UNITED STATES POSTAGE
 PITNEY BOWES
 \$006.70⁰⁰
 02 1P
 0000659942 JAN 04 2019
 MAILED FROM ZIP CODE 89449

Handwritten signature: Vnc
Handwritten number: 31-8

Grayson Coney
 Cultural Director
 Tsi Akim Maidu
 P.O. Box
 Browns V

NIXIE 957 DE 1 0001/30/19

RETURN TO SENDER
 NOT DELIVERABLE AS ADDRESSED
 UNABLE TO FORWARD

BC: 89448176060

*2556-03378-04-44



2/2-2/17/19

ICE

1760
 Cove, NV 89448

Environmental Services

[FAQs > \(https://www.usps.com/faqs/uspstracking-faqs.htm\)](https://www.usps.com/faqs/uspstracking-faqs.htm)**Track Another Package +****Tracking Number:** 70161970000104963925

Remove X

Your item could not be delivered on January 22, 2019 at 7:34 pm in GRASS VALLEY, CA 95945. It was held for the required number of days and is being returned to the sender.

Alert

January 22, 2019 at 7:34 pm
Unclaimed/Being Returned to Sender
GRASS VALLEY, CA 95945

Get Updates ✓

Text & Email Updates

Tracking History

January 22, 2019, 7:34 pm
Unclaimed/Being Returned to Sender
GRASS VALLEY, CA 95945
Your item could not be delivered on January 22, 2019 at 7:34 pm in GRASS VALLEY, CA 95945. It was held for the required number of days and is being returned to the sender.

Reminder to Schedule Redelivery of your item

January 8, 2019, 1:40 pm
Notice Left (No Authorized Recipient Available)
GRASS VALLEY, CA 95945

January 8, 2019

In Transit to Next Facility

January 7, 2019, 5:28 pm

Departed USPS Regional Facility

SACRAMENTO CA DISTRIBUTION CENTER

January 7, 2019, 6:08 am

Arrived at USPS Regional Facility

SACRAMENTO CA DISTRIBUTION CENTER

January 5, 2019, 1:25 pm

Departed USPS Regional Origin Facility

RENO NV DISTRIBUTION CENTER

January 5, 2019, 12:29 am

Arrived at USPS Regional Origin Facility

RENO NV DISTRIBUTION CENTER

January 4, 2019, 5:02 pm

Departed Post Office

ZEPHYR COVE, NV 89448

January 4, 2019, 2:51 pm

USPS in possession of item

ZEPHYR COVE, NV 89448

Feedback

Product Information



See Less ^

Can't find what you're looking for?

Go to our FAQs section to find answers to your tracking questions.

FAQs (<https://www.usps.com/faqs/uspstracking-faqs.htm>)

7016 1970 0001 0496 3932

U.S. Postal Service™
CERTIFIED MAIL® RECEIPT
Domestic Mail Only

For delivery information, visit our website at www.usps.com®.


OFFICIAL USE

Certified Mail Fee	
\$	
Extra Services & Fees (check box, add fee as appropriate)	
<input type="checkbox"/> Return Receipt (hardcopy)	\$
<input type="checkbox"/> Return Receipt (electronic)	\$
<input type="checkbox"/> Certified Mail Restricted Delivery	\$
<input type="checkbox"/> Adult Signature Required	\$
<input type="checkbox"/> Adult Signature Restricted Delivery	\$
Postage	
\$	
Total Postage and Fees	
\$	

Postmark
Here

Sent To	DARRELL CRUZ
Street and Apt. No., or PO Box No.	919 HIGHWAY 395 South
City, State, ZIP+4®	GARDNERSVILLE, NY 89410

PS Form 3800, April 2015 PSN 7530-02-000-9047 See Reverse for Instructions

SENDER: COMPLETE THIS SECTION	COMPLETE THIS SECTION ON DELIVERY		
<p>■ Complete items 1, 2, and 3.</p> <p>■ Print your name and address on the reverse so that we can return the card to you.</p> <p>■ Attach this card to the back of the mailpiece, or on the front if space permits.</p> <p>1. Article Addressed to:</p> <p>DARRELL CRUZ WASHOETRIIBE of NV+CA (SAN BERNARDINO CLASS 1 BIKER) 919 Highway 395 South GARDNERSVILLE, NY 89410</p>  <p>9590 9402 1885 6104 8063 24</p> <p>2. Article Number (Transfer from service label)</p> <p>7016 1970 0001 0496 3932</p>	<p>A. Signature</p> <p>X <i>Valerie Allen</i> <input type="checkbox"/> Agent <input checked="" type="checkbox"/> Addressee</p> <p>B. Received by (Printed Name)</p> <p>C. Date of Delivery</p> <p>D. Is delivery address different from item 1? <input type="checkbox"/> Yes If YES, enter delivery address below: <input type="checkbox"/> No</p> <p>3. Service Type</p> <table border="0"> <tr> <td> <input checked="" type="checkbox"/> Adult Signature <input type="checkbox"/> Adult Signature Restricted Delivery <input type="checkbox"/> Certified Mail® <input type="checkbox"/> Certified Mail Restricted Delivery <input type="checkbox"/> Collect on Delivery <input type="checkbox"/> Collect on Delivery Restricted Delivery </td> <td> <input type="checkbox"/> Priority Mail Express® <input type="checkbox"/> Registered Mail™ <input type="checkbox"/> Registered Mail Restricted Delivery <input type="checkbox"/> Return Receipt for Merchandise <input type="checkbox"/> Signature Confirmation™ <input type="checkbox"/> Signature Confirmation Restricted Delivery </td> </tr> </table>	<input checked="" type="checkbox"/> Adult Signature <input type="checkbox"/> Adult Signature Restricted Delivery <input type="checkbox"/> Certified Mail® <input type="checkbox"/> Certified Mail Restricted Delivery <input type="checkbox"/> Collect on Delivery <input type="checkbox"/> Collect on Delivery Restricted Delivery	<input type="checkbox"/> Priority Mail Express® <input type="checkbox"/> Registered Mail™ <input type="checkbox"/> Registered Mail Restricted Delivery <input type="checkbox"/> Return Receipt for Merchandise <input type="checkbox"/> Signature Confirmation™ <input type="checkbox"/> Signature Confirmation Restricted Delivery
<input checked="" type="checkbox"/> Adult Signature <input type="checkbox"/> Adult Signature Restricted Delivery <input type="checkbox"/> Certified Mail® <input type="checkbox"/> Certified Mail Restricted Delivery <input type="checkbox"/> Collect on Delivery <input type="checkbox"/> Collect on Delivery Restricted Delivery	<input type="checkbox"/> Priority Mail Express® <input type="checkbox"/> Registered Mail™ <input type="checkbox"/> Registered Mail Restricted Delivery <input type="checkbox"/> Return Receipt for Merchandise <input type="checkbox"/> Signature Confirmation™ <input type="checkbox"/> Signature Confirmation Restricted Delivery		
<p>PS Form 3811, July 2015 PSN 7530-02-000-9053 Domestic Return Receipt</p>			

USPS Tracking®

[FAQs > \(https://www.usps.com/faqs/uspstracking-faqs.htm\)](https://www.usps.com/faqs/uspstracking-faqs.htm)[Track Another Package +](#)**Tracking Number:** 70161970000104963932[Remove X](#)**Expected Delivery on****MONDAY****7** JANUARY 2019 ⓘ **by** **8:00pm** ⓘ **Delivered**

January 7, 2019 at 12:15 pm
Delivered, Front Desk/Reception/Mail Room
GARDNERVILLE, NV 89410

Get Updates ▼

Text & Email Updates

Tracking History

Product Information


See Less ^

Can't find what you're looking for?

Go to our [FAQs](#) section to find answers to your tracking questions.

7016 1970 0001 0496 3949

U.S. Postal Service™ CERTIFIED MAIL® RECEIPT Domestic Mail Only	
For delivery information, visit our website at www.usps.com ®.	
OFFICIAL USE	
Certified Mail Fee \$ _____	Postmark Here
Extra Services & Fees (check box, add fee as appropriate) <input type="checkbox"/> Return Receipt (hardcopy) \$ _____ <input type="checkbox"/> Return Receipt (electronic) \$ _____ <input type="checkbox"/> Certified Mail Restricted Delivery \$ _____ <input type="checkbox"/> Adult Signature Required \$ _____ <input type="checkbox"/> Adult Signature Restricted Delivery \$ _____	
Postage \$ _____	
Total Postage and Fees \$ _____	
Sent To Street and Apt. No. or P.O. Box No. City, State, ZIP+4®	
PAMELA CUBBLER P.O. BOX 4884 AUBURN, CA 95604	
PS Form 3800, April 2015 PSN 7530-02-000-9047 See Reverse for Instructions	

SENDER: COMPLETE THIS SECTION		COMPLETE THIS SECTION ON DELIVERY	
<ul style="list-style-type: none"> Complete items 1, 2, and 3. Print your name and address on the reverse so that we can return the card to you. Attach this card to the back of the mailpiece, or on the front if space permits. 		A. Signature <input checked="" type="checkbox"/> Agent <input type="checkbox"/> Addressee	
1. Article Addressed to: Pamela Cubbler Colfax-Todd's Valley Consolidated Trive (San Bernardino Class 1 Bike Trail) P.O. Box 4884 Auburn, CA 95604  9590 9402 1885 6104 8230 93		B. Received by (Printed Name) PAMELA CUBBLER	
2. Article Number (Transfer from service label) 7016 1970 0001 0496 3949		C. Date of Delivery 1-7-19	
3. Service Type <input type="checkbox"/> Adult Signature <input type="checkbox"/> Adult Signature Restricted Delivery <input type="checkbox"/> Certified Mail® <input type="checkbox"/> Certified Mail Restricted Delivery <input type="checkbox"/> Collect on Delivery <input type="checkbox"/> Collect on Delivery Restricted Delivery		D. Is delivery address different from item 1? <input type="checkbox"/> Yes If YES, enter delivery address below: <input type="checkbox"/> No	
PS Form 3811, July 2015 PSN 7530-02-000-9053		Domestic Return Receipt	

USPS Tracking®

[FAQs > \(https://www.usps.com/faqs/uspstracking-faqs.htm\)](https://www.usps.com/faqs/uspstracking-faqs.htm)[Track Another Package +](#)**Tracking Number:** 70161970000104963949[Remove X](#)**Expected Delivery on****MONDAY****7**JANUARY
2019 ⓘ

by

8:00pm ⓘ **Delivered**

January 7, 2019 at 12:38 pm

Delivered, Individual Picked Up at Postal Facility

AUBURN, CA 95603

[Get Updates](#) ✓

Text & Email Updates

Tracking History

Product Information[See Less ^](#)

Can't find what you're looking for?

Go to our [FAQs](#) section to find answers to your tracking questions.

7016 1970 0001 0496 3956

U.S. Postal ServiceTM
CERTIFIED MAIL[®] RECEIPT
Domestic Mail Only

For delivery information, visit our website at www.usps.com[®].

OFFICIAL USE

Certified Mail Fee
\$
Extra Services & Fees (check box, add fee as appropriate):
☐ Return Receipt (hardcopy) \$
☐ Return Receipt (electronic) \$
☐ Certified Mail Restricted Delivery \$
☐ Adult Signature Required \$
☐ Adult Signature Restricted Delivery \$



Postage
\$
Total Postage and Fees
\$

Sent To REGINA CUELLAR
Street and Apt. No., or P.O. Box No. P.O. BOX 1340
City, State, ZIP+4[®] SHINGLE SPRINGS, CA 95682

Postmark
Here

PS Form 3800, April 2015 PSN 7530-02-000-9047

See Reverse for Instructions

SENDER: COMPLETE THIS SECTION		COMPLETE THIS SECTION ON DELIVERY	
<ul style="list-style-type: none">■ Complete items 1, 2, and 3.■ Print your name and address on the reverse so that we can return the card to you.■ Attach this card to the back of the mailpiece, or on the front if space permits.		<p>A. Signature  <input type="checkbox"/> Agent <input type="checkbox"/> Addressee</p> <p>B. Received by (Printed Name) <u>Chase Cardland</u> C. Date of Delivery <u>1/8/19</u></p> <p>D. Is delivery address different from item 1? <input type="checkbox"/> Yes If YES, enter delivery address below: <input type="checkbox"/> No</p>	
<p>1. Article Addressed to: <u>Regina Cuellar</u> <u>SHINGLE SPRINGS Band of Miwok Indians</u> <u>(San Bernardino Class 1 Bike Trail)</u> <u>P.O. BOX 1340</u> <u>SHINGLE SPRINGS, CA 95682</u></p> <p> 9590 9402 1885 6104 8230 79</p>		<p>3. Service Type <input checked="" type="checkbox"/> Adult Signature <input type="checkbox"/> Adult Signature Restricted Delivery <input type="checkbox"/> Certified Mail[®] <input type="checkbox"/> Certified Mail Restricted Delivery <input type="checkbox"/> Collect on Delivery <input type="checkbox"/> Collect on Delivery Restricted Delivery <input type="checkbox"/> Insured Mail[®] <input type="checkbox"/> Mail Restricted Delivery</p> <p><input type="checkbox"/> Priority Mail Express[®] <input type="checkbox"/> Registered MailTM <input type="checkbox"/> Registered Mail Restricted Delivery <input type="checkbox"/> Return Receipt for Merchandise <input type="checkbox"/> Signature ConfirmationTM <input type="checkbox"/> Signature Confirmation Restricted Delivery</p>	
<p>2. Article Number (Transfer from service label) 7016 1970 0001 0496 3956</p>			
PS Form 3811, July 2015 PSN 7530-02-000-9053		Domestic Return Receipt	

USPS Tracking®

[FAQs > \(https://www.usps.com/faqs/uspstracking-faqs.htm\)](https://www.usps.com/faqs/uspstracking-faqs.htm)**Track Another Package +****Tracking Number:** 70161970000104963956

Remove X

Your item was picked up at a postal facility at 8:23 am on January 8, 2019 in SHINGLE SPRINGS, CA 95682.

Delivered

January 8, 2019 at 8:23 am
Delivered, Individual Picked Up at Postal Facility
SHINGLE SPRINGS, CA 95682

Get Updates ▼

Text & Email Updates

Tracking History

Product Information

See Less ^

Can't find what you're looking for?

Go to our FAQs section to find answers to your tracking questions.

FAQs (<https://www.usps.com/faqs/uspstracking-faqs.htm>)

7016 1970 0001 0496 3987

U.S. Postal Service™
CERTIFIED MAIL® RECEIPT
Domestic Mail Only

For delivery information, visit our website at www.usps.com®.

OFFICIAL USE

Certified Mail Fee	
\$	
Extra Services & Fees (check box, add fee as appropriate)	
<input type="checkbox"/> Return Receipt (hardcopy)	\$
<input type="checkbox"/> Return Receipt (electronic)	\$
<input type="checkbox"/> Certified Mail Restricted Delivery	\$
<input type="checkbox"/> Adult Signature Required	\$
<input type="checkbox"/> Adult Signature Restricted Delivery	\$
Postage	
\$	
Total Postage and Fees	
\$	

Postmark
Here

Sent To	Sarah Dutschke Setchwaelo
Street and Apt. No., or P.O. Box No.	P.O. Box 699
City, State, ZIP+4®	Plymouth, CA 95669

PS Form 3800, April 2015 PSN 7530-02-000-9047

See Reverse for Instructions

SENDER: COMPLETE THIS SECTION

- Complete items 1, 2, and 3.
- Print your name and address on the reverse so that we can return the card to you.
- Attach this card to the back of the mailpiece, or on the front if space permits.

1. Article Addressed to:
 SARA Dutschke Setchwaelo
 Ione band of miwok Indians
 (San Bernardino Class 1 Bike trail)
 P.O. Box 699
 Plymouth, CA 95669



9590 9402 4221 8121 1956 57

2. Article Number (Transfer from service label)

7016 1970 0001 0496 3987

COMPLETE THIS SECTION ON DELIVERY

A. Signature	
<input checked="" type="checkbox"/> Agent <input type="checkbox"/> Addressee	
B. Received by (Printed Name)	C. Date of Delivery
Debbie Williams	6-7-19
D. Is delivery address different from item 1? <input type="checkbox"/> Yes	
If YES, enter delivery address below: <input checked="" type="checkbox"/> No	

3. Service Type	
<input type="checkbox"/> Adult Signature	<input type="checkbox"/> Priority Mail Express®
<input type="checkbox"/> Adult Signature Restricted Delivery	<input type="checkbox"/> Registered Mail™
<input type="checkbox"/> Certified Mail®	<input type="checkbox"/> Registered Mail Restricted Delivery
<input type="checkbox"/> Certified Mail Restricted Delivery	<input type="checkbox"/> Return Receipt for Merchandise
<input type="checkbox"/> Collect on Delivery	<input type="checkbox"/> Signature Confirmation™
<input type="checkbox"/> Collect on Delivery Restricted Delivery	<input type="checkbox"/> Signature Confirmation Restricted Delivery

PS Form 3811, July 2015 PSN 7530-02-000-9053

Domestic Return Receipt

[FAQs > \(https://www.usps.com/faqs/uspstracking-faqs.htm\)](https://www.usps.com/faqs/uspstracking-faqs.htm)**Track Another Package +****Tracking Number:** 70161970000104963987

Remove X

Expected Delivery on**MONDAY****7**JANUARY
2019 ⓘ**See Product Information** ▾ **Delivered**

January 7, 2019 at 10:34 am

Delivered

PLYMOUTH, CA 95669

Tracking History

January 7, 2019, 10:34 am

Delivered

PLYMOUTH, CA 95669

Your item was delivered at 10:34 am on January 7, 2019 in PLYMOUTH, CA 95669.

January 7, 2019, 9:20 am

Available for Pickup

PLYMOUTH, CA 95669

January 7, 2019, 8:36 am

Sorting Complete

PLYMOUTH, CA 95669

January 7, 2019, 8:21 am

Arrived at Unit

U.S. Postal Service™
CERTIFIED MAIL® RECEIPT
Domestic Mail Only


For delivery information, visit our website at www.usps.com®.

OFFICIAL USE

<p>Certified Mail Fee</p> <p>\$ _____</p> <p>Extra Services & Fees (check box, add fee as appropriate)</p> <p><input type="checkbox"/> Return Receipt (hardcopy) \$ _____</p> <p><input type="checkbox"/> Return Receipt (electronic) \$ _____</p> <p><input type="checkbox"/> Certified Mail Restricted Delivery \$ _____</p> <p><input type="checkbox"/> Adult Signature Required \$ _____</p> <p><input type="checkbox"/> Adult Signature Restricted Delivery \$ _____</p> <p>Postage</p> <p>\$ _____</p> <p>Total Postage and Fees</p> <p>\$ _____</p>	<p>Postmark Here</p>
--	--------------------------

Sent To Clyde Prout
Street and Apt. No. or P.O. Box No. P.O. Box 4884
City, State, ZIP+4® Auburn CA 95604

PS Form 3800, April 2015 PSN 7530-02-000-9047 See Reverse for Instructions

SENDER: COMPLETE THIS SECTION	COMPLETE THIS SECTION ON DELIVERY																
<p>■ Complete items 1, 2, and 3. ■ Print your name and address on the reverse so that we can return the card to you. ■ Attach this card to the back of the mailpiece, or on the front if space permits.</p> <p>1. Article Addressed to: <u>Clyde Prout</u> <u>Colfax-Todds Valley Consolidated</u> <u>(San Bernardino Class 1 Bike)</u> <u>P.O. Box 4884</u> <u>AUBURN, CA 95604</u></p> <p> 9590 9402 1885 6104 8230 86</p> <p>2. Article Number (transfer from service label) <u>7016 1970 0001 0496 3963</u></p>	<p>A. Signature <u>[Signature]</u> <input type="checkbox"/> Agent <input type="checkbox"/> Addressee</p> <p>B. Received by (Printed Name) <u>PAMELA CUBBER</u></p> <p>C. Date of Delivery <u>1-7-16</u></p> <p>D. Is delivery address different from item 1? <input type="checkbox"/> Yes If YES, enter delivery address below: <input type="checkbox"/> No</p> <p>3. Service Type</p> <table style="width: 100%;"> <tr> <td><input type="checkbox"/> Adult Signature</td> <td><input type="checkbox"/> Priority Mail Express®</td> </tr> <tr> <td><input type="checkbox"/> Adult Signature Restricted Delivery</td> <td><input type="checkbox"/> Registered Mail™</td> </tr> <tr> <td><input type="checkbox"/> Certified Mail®</td> <td><input type="checkbox"/> Registered Mail Restricted Delivery</td> </tr> <tr> <td><input type="checkbox"/> Certified Mail Restricted Delivery</td> <td><input type="checkbox"/> Return Receipt for Merchandise</td> </tr> <tr> <td><input type="checkbox"/> Collect on Delivery</td> <td><input type="checkbox"/> Signature Confirmation™</td> </tr> <tr> <td><input type="checkbox"/> Collect on Delivery Restricted Delivery</td> <td><input type="checkbox"/> Signature Confirmation Restricted Delivery</td> </tr> <tr> <td><input type="checkbox"/> Insured Mail</td> <td></td> </tr> <tr> <td><input type="checkbox"/> Mail Restricted Delivery</td> <td></td> </tr> </table>	<input type="checkbox"/> Adult Signature	<input type="checkbox"/> Priority Mail Express®	<input type="checkbox"/> Adult Signature Restricted Delivery	<input type="checkbox"/> Registered Mail™	<input type="checkbox"/> Certified Mail®	<input type="checkbox"/> Registered Mail Restricted Delivery	<input type="checkbox"/> Certified Mail Restricted Delivery	<input type="checkbox"/> Return Receipt for Merchandise	<input type="checkbox"/> Collect on Delivery	<input type="checkbox"/> Signature Confirmation™	<input type="checkbox"/> Collect on Delivery Restricted Delivery	<input type="checkbox"/> Signature Confirmation Restricted Delivery	<input type="checkbox"/> Insured Mail		<input type="checkbox"/> Mail Restricted Delivery	
<input type="checkbox"/> Adult Signature	<input type="checkbox"/> Priority Mail Express®																
<input type="checkbox"/> Adult Signature Restricted Delivery	<input type="checkbox"/> Registered Mail™																
<input type="checkbox"/> Certified Mail®	<input type="checkbox"/> Registered Mail Restricted Delivery																
<input type="checkbox"/> Certified Mail Restricted Delivery	<input type="checkbox"/> Return Receipt for Merchandise																
<input type="checkbox"/> Collect on Delivery	<input type="checkbox"/> Signature Confirmation™																
<input type="checkbox"/> Collect on Delivery Restricted Delivery	<input type="checkbox"/> Signature Confirmation Restricted Delivery																
<input type="checkbox"/> Insured Mail																	
<input type="checkbox"/> Mail Restricted Delivery																	

PS Form 3811, July 2015 PSN 7530-02-000-9053 Domestic Return Receipt

USPS Tracking®

[FAQs > \(https://www.usps.com/faqs/uspstracking-faqs.htm\)](https://www.usps.com/faqs/uspstracking-faqs.htm)[Track Another Package +](#)**Tracking Number:** 70161970000104963963[Remove X](#)**Expected Delivery on****MONDAY****7** JANUARY
2019 ⓘ **by**
8:00pm ⓘ **Delivered**

January 7, 2019 at 12:38 pm
Delivered, Individual Picked Up at Postal Facility
AUBURN, CA 95603

Get Updates ✓

Text & Email Updates

Tracking History

Product Information

See Less ^

Can't find what you're looking for?

Go to our [FAQs](#) section to find answers to your tracking questions.

7016 1970 0001 0496 3970

U.S. Postal Service™
CERTIFIED MAIL® RECEIPT
Domestic Mail Only

For delivery information, visit our website at www.usps.com®.

OFFICIAL USE

Certified Mail Fee		Postmark Here
\$		
Extra Services & Fees (check box, add fee as appropriate)		
<input type="checkbox"/> Return Receipt (hardcopy)	\$	
<input type="checkbox"/> Return Receipt (electronic)	\$	
<input type="checkbox"/> Certified Mail Restricted Delivery	\$	
<input type="checkbox"/> Adult Signature Required	\$	
<input type="checkbox"/> Adult Signature Restricted Delivery	\$	
Postage		
\$		
Total Postage and Fees		
\$		
Sent To		
Street and Apt. No. or PO Box No.		
City, State, ZIP+4®		


Sent To: **DON RYBERG**
P.O. Box 51
Browns Valley, CA 95918

PS Form 3800, April 2015 PSN 7530-02-000-8047 See Reverse for Instructions

CE


760
ove, NV 89448

CERTIFIED MAIL®



7016 1970 0001 0496 3970

RENO NV 895



UNITED STATES POSTAGE
PITNEY BOWES
02 1P \$006.70
0000659942 JAN 04 2019
MAILED FROM ZIP CODE 89449

Don Ryberg
Chairperson
Tsi Akim Ma
P.O. Box 51
Browns Vall

NIXIE 957 DE 1 0001/30/19

RETURN TO SENDER
UNCLAIMED
UNABLE TO FORWARD

BC: 89448176060 *2356-02545-04-44

Environmental Services

UNCE 894481760

2/2 - 2/17/19

[FAQs > \(https://www.usps.com/faqs/uspstracking-faqs.htm\)](https://www.usps.com/faqs/uspstracking-faqs.htm)**Track Another Package +****Tracking Number:** 70161970000104963970

Remove X

Your item could not be delivered on January 22, 2019 at 7:34 pm in GRASS VALLEY, CA 95945. It was held for the required number of days and is being returned to the sender.

Alert

January 22, 2019 at 7:34 pm
Unclaimed/Being Returned to Sender
GRASS VALLEY, CA 95945

Get Updates ▾

Text & Email Updates

Tracking History

January 22, 2019, 7:34 pm
Unclaimed/Being Returned to Sender
GRASS VALLEY, CA 95945

Your item could not be delivered on January 22, 2019 at 7:34 pm in GRASS VALLEY, CA 95945. It was held for the required number of days and is being returned to the sender.

Reminder to Schedule Redelivery of your item

January 8, 2019, 1:40 pm
Notice Left (No Authorized Recipient Available)
GRASS VALLEY, CA 95945

January 8, 2019

In Transit to Next Facility

January 7, 2019, 5:28 pm
Departed USPS Regional Facility
SACRAMENTO CA DISTRIBUTION CENTER

January 7, 2019, 6:08 am
Arrived at USPS Regional Facility
SACRAMENTO CA DISTRIBUTION CENTER

January 5, 2019, 1:25 pm
Departed USPS Regional Origin Facility
RENO NV DISTRIBUTION CENTER

January 5, 2019, 12:35 am
Arrived at USPS Regional Origin Facility
RENO NV DISTRIBUTION CENTER

January 4, 2019, 5:02 pm
Departed Post Office
ZEPHYR COVE, NV 89448

January 4, 2019, 2:51 pm
USPS in possession of item
ZEPHYR COVE, NV 89448

Feedback

Product Information



See Less ^

Can't find what you're looking for?

Go to our FAQs section to find answers to your tracking questions.

FAQs (<https://www.usps.com/faqs/uspstracking-faqs.htm>)

U.S. Postal Service™
CERTIFIED MAIL® RECEIPT
 Domestic Mail Only

For delivery information, visit our website at www.usps.com®.

OFFICIAL USE

Certified Mail Fee

\$

Extra Services & Fees (check box, add fee as appropriate)

☐ Return Receipt (hardcopy) \$
☐ Return Receipt (electronic) \$
☐ Certified Mail Restricted Delivery \$
☐ Adult Signature Required \$
☐ Adult Signature Restricted Delivery \$

Postage

\$

Total Postage and Fees

\$

Sent To

Cosme Valdez
 P.O. Box 580986
 EIK GROVE CA 95758

PS Form 3800, April 2015 PSN 7530-02-000-9047

See Reverse for Instructions

Postmark
 Here

SENDER: COMPLETE THIS SECTION

- Complete items 1, 2, and 3.
- Print your name and address on the reverse so that we can return the card to you.
- Attach this card to the back of the mailpiece, or on the front if space permits.

1. Article Addressed to:

Cosme Valdez
 Nashville-Eldorado Miwok
 (San Bernardino Class 1 Bike Trail)
 P.O. Box 580986
 EIK GROVE, NV 95758



9590 9402 4221 8121 1956 40

2. Article Number (Transfer from service label)

7016 1970 0001 0496 3666

COMPLETE THIS SECTION ON DELIVERY

A. Signature

x [Signature]

☐ Agent

☐ Addressee

B. Received by (Printed Name)

[Signature]

C. Date of Delivery

D. Is delivery address different from item 1? ☐ Yes
 If YES, enter delivery address below: ☐ No

95758

3. Service Type

☐ Adult Signature
☐ Adult Signature Restricted Delivery
☐ Certified Mail®
☐ Certified Mail Restricted Delivery
☐ Collect on Delivery

☐ Collect on Delivery Restricted Delivery

☐ Registered Mail

☐ Registered Mail Restricted Delivery

☐ Priority Mail Express®

☐ Registered Mail™

☐ Registered Mail Restricted Delivery

☐ Return Receipt for Merchandise

☐ Signature Confirmation™

☐ Signature Confirmation Restricted Delivery

PS Form 3811, July 2015 PSN 7530-02-000-9053

Domestic Return Receipt

USPS Tracking®

[FAQs > \(https://www.usps.com/faqs/uspstracking-faqs.htm\)](https://www.usps.com/faqs/uspstracking-faqs.htm)

Track Another Package +

Tracking Number: 70161970000104963666

Remove X

Your item was picked up at a postal facility at 9:13 am on January 14, 2019 in ELK GROVE, CA 95758.

Delivered

January 14, 2019 at 9:13 am
Delivered, Individual Picked Up at Postal Facility
ELK GROVE, CA 95758

Get Updates ▼

Text & Email Updates

Tracking History

Product Information**See Less** ^

Can't find what you're looking for?

Go to our FAQs section to find answers to your tracking questions.

[FAQs \(https://www.usps.com/faqs/uspstracking-faqs.htm\)](https://www.usps.com/faqs/uspstracking-faqs.htm)

U.S. Postal ServiceTM
CERTIFIED MAIL[®] RECEIPT
 Domestic Mail Only

For delivery information, visit our website at www.usps.com.

OFFICIAL USE

Certified Mail Fee \$
 Extra Services & Fees (check box, add fee as appropriate):
☐ Return Receipt (hardcopy) \$
☐ Return Receipt (electronic) \$
☐ Certified Mail Restricted Delivery \$
☐ Adult Signature Required \$
☐ Adult Signature Restricted Delivery \$
 Postage \$
 Total Postage and Fees \$

Sent To Gene Whitehouse
 Street and Apt. No., or PO Box No. 10720 Indian Hills Road
 City, State, ZIP+4[®] AUBURN, CA 95603

PS Form 3800, April 2015 FSN 7530-02-000-9047 See Reverse for Instructions

COMPLETE THIS SECTION

2. and 3.
 and address on the reverse
 return the card to you.
 card to the back of the mailpiece,
 the front if space permits.

Addressed to
Gene Whitehouse
United Auburn Indian Community of the
AUBURN RANCHERIA
(San Bernardino Class 1 Bike Trail)
10720 Indian Hills Road
AUBURN, CA 95603

9590 9402 4221 8121 1956 33

2. Article Number (Transfer from service label)
7016 1970 0001 0495 3070

PS Form 3811, July 2015 PSN 7530-02-000-9053

COMPLETE THIS SECTION ON DELIVERY

A. Signature
☒ Agent
☐ Addressee

B. Received by (Printed Name)
 C. Date of Delivery 1/17/18

D. Is delivery address different from item 1? ☐ Yes
 If YES, enter delivery address below: ☒ No

3. Service Type
☐ Adult Signature
☐ Adult Signature Restricted Delivery
☐ Certified Mail[®]
☐ Certified Mail Restricted Delivery
☐ Collect on Delivery
☐ Collect on Delivery Restricted Delivery
☐ Mail Restricted Delivery

☐ Priority Mail Express[®]
☐ Registered Mail[™]
☐ Registered Mail Restricted Delivery
☐ Return Receipt for Merchandise
☐ Signature Confirmation[™]
☐ Signature Confirmation Restricted Delivery

Domestic Return Receipt

USPS Tracking®

[FAQs > \(https://www.usps.com/faqs/uspstracking-faqs.htm\)](https://www.usps.com/faqs/uspstracking-faqs.htm)[Track Another Package +](#)**Tracking Number:** 70161970000104953070[Remove X](#)**Expected Delivery on****MONDAY****7** JANUARY
2019 ⓘ **by**
8:00pm ⓘ **Delivered**

January 7, 2019 at 12:34 pm
Delivered, Left with Individual
AUBURN, CA 95603

[Get Updates](#) ▼

[Text & Email Updates](#)

[Tracking History](#)

[Product Information](#)

[See Less](#) ^

Can't find what you're looking for?

Go to our [FAQs](#) section to find answers to your tracking questions.



MIWOK United Auburn Indian Community
MAIDU of the Auburn Rancheria

Gene Whitehouse
Chairman

John L. Williams
Vice Chairman

Calvin Moman
Secretary

Jason Camp
Treasurer

Gabe Cayton
Council Member

February 4, 2019

Donaldo Palaroan
Senior Civil Engineer
County of El Dorado - South Lake Tahoe
924 B Emerald Bay Road
S. Lake Tahoe, CA 96150

RE: AB 52 Consultation Request for the Proposed San Bernardino Bike Trail Project, South Lake Tahoe, CA

Dear Senior Civil Engineer Donaldo Palaroan,

The United Auburn Indian Community (UAIC) received a letter from the County of El Dorado dated 1/7/2019, formally notifying us of a proposed project, the San Bernardino Bike Trail Project in South Lake Tahoe, and an opportunity to consult under AB 52. This letter is notice that UAIC would like to initiate consultation under AB 52.

We would like to discuss the topics listed in Cal. Public Resources Code section 21080.3.2(a), including the type of environmental review to be conducted for the project; project alternatives; the project's significant effects; and mitigation measures for any direct, indirect, or cumulative impacts the project may cause to tribal cultural resources. As consultation progresses, we may also wish to discuss design options that would avoid impacts to tribal cultural resources; the scope of any environmental document that is prepared for the project; pre-project surveys; and tribal cultural resource identification, significance evaluations and culturally-appropriate treatment.

This letter is also a formal request to allow UAIC tribal representatives to observe and participate in all cultural resource surveys, including initial pedestrian surveys for the project. Please send us all existing cultural resource assessments, as well as requests for, and the results of, any records searches that may have been conducted prior to our first consultation meeting. If tribal cultural resources are identified within the project area, it is UAIC's policy that tribal monitors must be present for all ground disturbing activities. Finally, please be advised that UAIC's strong preference is to preserve tribal cultural resources in place and avoid them whenever possible. Subsurface testing and data recovery must not occur without first consulting with UAIC and receiving UAIC's written consent.

In the letter, Senior Civil Engineer Donaldo Palaroan is identified as the lead contact person for consultation on the proposed project. Melodi McAdams, our Cultural Resources Supervisor, will be UAIC's point of contact for this consultation. Please contact Ms. McAdams, Cultural Resources Supervisor, at (530) 328-1109 or email at mmcadams@auburnrancheria.com if you have any questions.

Thank you for involving UAIC in the planning process at an early stage. We ask that you make this letter a part of the project record and we look forward to working with you to ensure that tribal cultural resources are protected.

Sincerely,



Gene Whitehouse
Chairman

CC: Matthew Moore, UAIC Tribal Historic Preservation Officer
Molly Laitinen, NCE Cultural Resources Specialist

From: [Cherilyn Neider](#)
To: [Molly Laitinen](#)
Subject: RE: AB 52 Consultation for the San Bernardino Class 1 Bike Trail Project, South Lake Tahoe
Date: Tuesday, April 16, 2019 4:20:29 PM

Hi Molly,

Thank you very much for sending these over. I have downloaded the files and will continue the review process.

Many thanks,
Cherilyn

Cherilyn Neider
Tribal Historic Preservation
United Auburn Indian Community
530.883.2394

From: Molly Laitinen [mailto:MLaitinen@ncenet.com]
Sent: Monday, April 8, 2019 12:13 PM
To: Cherilyn Neider <cneider@auburnrancheria.com>
Subject: RE: AB 52 Consultation for the San Bernardino Class 1 Bike Trail Project, South Lake Tahoe

Hi Cherilyn,

I am following up on your request for the NCIC records search information and project area shapefile. I have attached the most recent project area shapefile, however it is still in its preliminary stages and is subject to further change. Here is a sharefile link containing the NCIC records search information: <https://nce.sharefile.com/d-s875a4cb59664e42a>

For further consultation and information please continue working with the lead contact for El Dorado County, Donaldo Palaroan.



Thank you,

Molly Laitinen

Cultural Resources Specialist



p (775) 588-2505 **c** (408) 823-4570
f (775) 588-2607 **e** mlaitinen@ncenet.com

NCE

P.O. Box 1760, Zephyr Cove, NV 89448
www.ncenet.com

Collaboration. Commitment. Confidence.SM

From: Cherilyn Neider <cneider@auburnrancheria.com>

Sent: Thursday, February 14, 2019 1:29 PM

To: Donaldo Palaroan <donaldo.palaroan@edcgov.us>

Cc: Molly Laitinen <MLaitinen@ncenet.com>; Matthew Moore <mmoore@auburnrancheria.com>;

Melodi McAdams <mmcadams@auburnrancheria.com>

Subject: RE: AB 52 Consultation for the San Bernardino Class 1 Bike Trail Project, South Lake Tahoe

Hi Donaldo,

Thank you for the information. We look forward to working with you on this project to ensure that tribal cultural resources are protected.

Many thanks,
Cherilyn

Cherilyn Neider

Tribal Historic Preservation
United Auburn Indian Community
530.883.2394

From: Donaldo Palaroan [mailto:donaldo.palaroan@edcgov.us]

Sent: Thursday, February 14, 2019 1:26 PM

To: Cherilyn Neider <cneider@auburnrancheria.com>

Cc: mlaitinen@ncenet.com; Matthew Moore <mmoore@auburnrancheria.com>; Melodi McAdams <mmcadams@auburnrancheria.com>

Subject: Re: AB 52 Consultation for the San Bernardino Class 1 Bike Trail Project, South Lake Tahoe

Hi Cherilyn,

You can find more information on the project's webpage [here](#).

As of the date of this email, no other tribes have requested consultation. The project is still in the preliminary stages and a cultural resources report is not yet available.

Please let me know if you have any questions. Thank you.

Donaldo Palaroan, P.E.
Senior Civil Engineer

County of El Dorado
Community Development Services
Department of Transportation
[924 B Emerald Bay Road](#)
[So. Lake Tahoe, CA 96150](#)
(530) 573-7920 / FAX (530) 541-7049
donaldo.palaroan@edcgov.us

On Thu, Feb 14, 2019 at 1:00 PM Cherilyn Neider <cneider@auburnrancheria.com> wrote:

Good afternoon Donaldo and Molly,

I am following up on my earlier email requesting additional information for the San Bernardino Class 1 Bike Trail. We are still hoping you can provide additional information on the project. Have other tribes initiated consultation for this project? Is there a cultural resources report available for the project?

Many thanks,
Cherilyn

Cherilyn Neider
Tribal Historic Preservation
United Auburn Indian Community
530.883.2394

From: Cherilyn Neider
Sent: Tuesday, February 5, 2019 2:16 PM
To: 'mlaitinen@ncenet.com' <mlaitinen@ncenet.com>; 'donaldo.palaroan@edcgov.us' <donaldo.palaroan@edcgov.us>
Cc: Matthew Moore (mmoore@auburnrancheria.com) <mmoore@auburnrancheria.com>; Melodi McAdams (mmcadams@auburnrancheria.com) <mmcadams@auburnrancheria.com>
Subject: AB 52 Consultation for the San Bernardino Class 1 Bike Trail Project, South Lake Tahoe

Dear Donaldo Palaroan and Molly Laitinen,

Thank you for your letter received on 1/7/2019 notifying us of the San Bernardino Class 1 Bike Trail Project. I am contacting you in order to request:

- Consultation for this project;
- All existing cultural resource assessments;
- Requests for and results of records searches;
- GIS SHP files for the proposed project's APE.

Please be advised that there are tribal cultural resources within your project area. Can you

inform us if other Tribes are consulting with the County on this project?

Thank you for involving UAIC in the planning process at an early stage. We ask that you make this correspondence a part of the project record and we look forward to working with you to ensure that tribal cultural resources are protected. Melodi McAdams, UAIC Cultural Resources Supervisor, will be UAIC's point of contact for this consultation. Please contact Ms. McAdams by phone at (530) 328-1109 or email at mmcadams@auburnrancheria.com to begin the consultation process.

Thank you,
Cherilyn

Cherilyn Neider
Tribal Historic Preservation
United Auburn Indian Community
530.883.2394

Nothing in this e-mail is intended to constitute an electronic signature for purposes of the Electronic Signatures in Global and National Commerce Act (E-Sign Act), 15, U.S.C. §§ 7001 to 7006 or the Uniform Electronic Transactions Act of any state or the federal government unless a specific statement to the contrary is included in this e-mail.

WARNING: This email and any attachments may contain private, confidential, and privileged material for the sole use of the intended recipient. Any unauthorized review, copying, or distribution of this email (or any attachments) by other than the intended recipient is strictly prohibited. If you are not the intended recipient, please contact the sender immediately and permanently delete the original and any copies of this email and any attachments.

Nothing in this e-mail is intended to constitute an electronic signature for purposes of the Electronic Signatures in Global and National Commerce Act (E-Sign Act), 15, U.S.C. §§ 7001 to 7006 or the Uniform Electronic Transactions Act of any state or the federal government unless a specific statement to the contrary is included in this e-mail.

Nothing in this e-mail is intended to constitute an electronic signature for purposes of the Electronic Signatures in Global and National Commerce Act (E-Sign Act), 15, U.S.C. §§ 7001 to 7006 or the Uniform Electronic Transactions Act of any state or the federal government unless a specific statement to the contrary is included in this e-mail.

From: [Cherilyn Neider](#)
To: [Molly Laitinen](#)
Subject: RE: AB 52 Consultation for the San Bernardino Class 1 Bike Trail Project, South Lake Tahoe
Date: Tuesday, April 16, 2019 4:20:29 PM

Hi Molly,

Thank you very much for sending these over. I have downloaded the files and will continue the review process.

Many thanks,
Cherilyn

Cherilyn Neider
Tribal Historic Preservation
United Auburn Indian Community
530.883.2394

From: Molly Laitinen [mailto:MLaitinen@ncenet.com]
Sent: Monday, April 8, 2019 12:13 PM
To: Cherilyn Neider <cneider@auburnrancheria.com>
Subject: RE: AB 52 Consultation for the San Bernardino Class 1 Bike Trail Project, South Lake Tahoe

Hi Cherilyn,

I am following up on your request for the NCIC records search information and project area shapefile. I have attached the most recent project area shapefile, however it is still in its preliminary stages and is subject to further change. Here is a sharefile link containing the NCIC records search information: <https://nce.sharefile.com/████████████████████>

For further consultation and information please continue working with the lead contact for El Dorado County, Donaldo Palaroan.



Thank you,

Molly Laitinen

Cultural Resources Specialist



p (775) 588-2505 **c** (408) 823-4570
f (775) 588-2607 **e** mlaitinen@ncenet.com

NCE

P.O. Box 1760, Zephyr Cove, NV 89448
www.ncenet.com

Collaboration. Commitment. Confidence.SM

From: Cherilyn Neider <cneider@auburnrancheria.com>

Sent: Thursday, February 14, 2019 1:29 PM

To: Donaldo Palaroan <donaldo.palaroan@edcgov.us>

Cc: Molly Laitinen <MLaitinen@ncenet.com>; Matthew Moore <mmoore@auburnrancheria.com>;

Melodi McAdams <mmcadams@auburnrancheria.com>

Subject: RE: AB 52 Consultation for the San Bernardino Class 1 Bike Trail Project, South Lake Tahoe

Hi Donaldo,

Thank you for the information. We look forward to working with you on this project to ensure that tribal cultural resources are protected.

Many thanks,
Cherilyn

Cherilyn Neider

Tribal Historic Preservation
United Auburn Indian Community
530.883.2394

From: Donaldo Palaroan [mailto:donaldo.palaroan@edcgov.us]

Sent: Thursday, February 14, 2019 1:26 PM

To: Cherilyn Neider <cneider@auburnrancheria.com>

Cc: mlaitinen@ncenet.com; Matthew Moore <mmoore@auburnrancheria.com>; Melodi McAdams <mmcadams@auburnrancheria.com>

Subject: Re: AB 52 Consultation for the San Bernardino Class 1 Bike Trail Project, South Lake Tahoe

Hi Cherilyn,

You can find more information on the project's webpage [here](#).

As of the date of this email, no other tribes have requested consultation. The project is still in the preliminary stages and a cultural resources report is not yet available.

Please let me know if you have any questions. Thank you.

Donaldo Palaroan, P.E.
Senior Civil Engineer

County of El Dorado
Community Development Services
Department of Transportation
[924 B Emerald Bay Road](#)
[So. Lake Tahoe, CA 96150](#)
(530) 573-7920 / FAX (530) 541-7049
donaldo.palaroan@edcgov.us

On Thu, Feb 14, 2019 at 1:00 PM Cherilyn Neider <cneider@auburnrancheria.com> wrote:

Good afternoon Donaldo and Molly,

I am following up on my earlier email requesting additional information for the San Bernardino Class 1 Bike Trail. We are still hoping you can provide additional information on the project. Have other tribes initiated consultation for this project? Is there a cultural resources report available for the project?

Many thanks,
Cherilyn

Cherilyn Neider
Tribal Historic Preservation
United Auburn Indian Community
530.883.2394

From: Cherilyn Neider
Sent: Tuesday, February 5, 2019 2:16 PM
To: 'mlaitinen@ncenet.com' <mlaitinen@ncenet.com>; 'donaldo.palaroan@edcgov.us' <donaldo.palaroan@edcgov.us>
Cc: Matthew Moore (mmoore@auburnrancheria.com) <mmoore@auburnrancheria.com>; Melodi McAdams (mmcadams@auburnrancheria.com) <mmcadams@auburnrancheria.com>
Subject: AB 52 Consultation for the San Bernardino Class 1 Bike Trail Project, South Lake Tahoe

Dear Donaldo Palaroan and Molly Laitinen,

Thank you for your letter received on 1/7/2019 notifying us of the San Bernardino Class 1 Bike Trail Project. I am contacting you in order to request:

- Consultation for this project;
- All existing cultural resource assessments;
- Requests for and results of records searches;
- GIS SHP files for the proposed project's APE.

Please be advised that there are tribal cultural resources within your project area. Can you

inform us if other Tribes are consulting with the County on this project?

Thank you for involving UAIC in the planning process at an early stage. We ask that you make this correspondence a part of the project record and we look forward to working with you to ensure that tribal cultural resources are protected. Melodi McAdams, UAIC Cultural Resources Supervisor, will be UAIC's point of contact for this consultation. Please contact Ms. McAdams by phone at (530) 328-1109 or email at mmcadams@auburnrancheria.com to begin the consultation process.

Thank you,
Cherilyn

Cherilyn Neider
Tribal Historic Preservation
United Auburn Indian Community
530.883.2394

Nothing in this e-mail is intended to constitute an electronic signature for purposes of the Electronic Signatures in Global and National Commerce Act (E-Sign Act), 15, U.S.C. §§ 7001 to 7006 or the Uniform Electronic Transactions Act of any state or the federal government unless a specific statement to the contrary is included in this e-mail.

WARNING: This email and any attachments may contain private, confidential, and privileged material for the sole use of the intended recipient. Any unauthorized review, copying, or distribution of this email (or any attachments) by other than the intended recipient is strictly prohibited. If you are not the intended recipient, please contact the sender immediately and permanently delete the original and any copies of this email and any attachments.

Nothing in this e-mail is intended to constitute an electronic signature for purposes of the Electronic Signatures in Global and National Commerce Act (E-Sign Act), 15, U.S.C. §§ 7001 to 7006 or the Uniform Electronic Transactions Act of any state or the federal government unless a specific statement to the contrary is included in this e-mail.

Nothing in this e-mail is intended to constitute an electronic signature for purposes of the Electronic Signatures in Global and National Commerce Act (E-Sign Act), 15, U.S.C. §§ 7001 to 7006 or the Uniform Electronic Transactions Act of any state or the federal government unless a specific statement to the contrary is included in this e-mail.

Molly Laitinen

From: Molly Laitinen
Sent: Monday, April 8, 2019 12:01 PM
To: 'darrel.cruz@washoetribe.us'
Subject: San Bernardino Class I Trail Project
Attachments: NAHC_Detail map_v04.pdf; NAHC_Location map_v04.pdf; San Bernardino Bike Trail Tribe Letter.pdf

Hi Darrel,

I am following up on our phone conversation from 4/4/2019 regarding El Dorado County's San Bernardino Class I Bike Trail Project. Attached are two maps containing the updated project area, however it is still in its preliminary stages and is subject to further change. I have also attached the original tribe letter sent in early January for your records. Preliminary width of the bike path will be contained within a 25-foot wide corridor and is also subject to change.

Here is a sharefile link containing the NCIC records search information: <https://nce.sharefile.com/d-s875a4cb59664e42a>

For further consultation and information please reach out the lead contact for El Dorado County, Donaldo Palaroan.



Thank you,

Molly Laitinen

Cultural Resources Specialist



p (775) 588-2505 **c** (408) 823-4570
f (775) 588-2607 **e** mlaitinen@ncenet.com

NCE

P.O. Box 1760, Zephyr Cove, NV 89448
www.ncenet.com

Collaboration. Commitment. Confidence.SM

From: [Donaldo Palaroan](#)
To: [Darrel Cruz](#)
Cc: [Dave Rios](#); [Molly Laitinen](#); [Charles Zeier](#); [Jeremy Hall](#)
Subject: Re: Review of the Archaeological Survey Report of El Dorado County's San Bernardino Class 1 Bike Trail Project
Date: Friday, September 20, 2019 3:55:22 PM
Attachments: [19-09-20 resp ltr to Washoe.pdf](#)

Hi Darrel,

Please see attached letter.

Have a wonderful weekend.

Donaldo Palaroan, P.E.

Senior Civil Engineer

County of El Dorado

Department of Transportation

[924 B Emerald Bay Road](#)

[So. Lake Tahoe, CA 96150](#)

(530) 573-7920 / FAX (530) 541-7049

donaldo.palaroan@edcgov.us

On Thu, Aug 22, 2019 at 3:57 PM Darrel Cruz <Darrel.Cruz@washoetribe.us> wrote:

Donaldo,

Please see attached comments and call me if you have questions. I am off on Fridays.

Thank you

Darrel

Darrel Cruz, Director

Tribal Historic Preservation Office/CRO

Washoe Tribe of Nevada and California

919 Highway 395

Gardnerville, NV. 89410

Phone: 775-265-8600 Ext. 10714

Cell: 775-546-3421

darrel.cruz@washoetribe.us

"the more you know the more there is to know" Mike Dick, Washo Medicine Man

From: Donaldo Palaroan [mailto:donaldo.palaroan@edcgov.us]

Sent: Thursday, August 22, 2019 12:23 PM

To: Darrel Cruz <Darrel.Cruz@washoetribe.us>

Cc: Dave Rios, CPESC,CPSWQ <DRios@ncenet.com>; Molly Laitinen <MLaitinen@ncenet.com>; Charles Zeier <CZeier@ncenet.com>; Jeremy Hall <JHall@ncenet.com>

Subject: Review of the Archaeological Survey Report of El Dorado County's San Bernardino Class 1 Bike Trail Project

Hi Darrel,

Thank you again for your time to speak with me today.

Per our conversation and a follow-up to the attached letter from January 3, 2019, you can download the draft Archaeological Survey Report at this [link](#). The file is 191 MB.

Please take the time to review the information. After your review, provide any comments via a letter attachment response to this email. If you don't have any comments, please provide a formal letter of support of the proposed project and associated improvements. Respectfully, please provide the correspondence by September 6, 2019.

Please don't hesitate to contact me if you have any questions. Thank you.

Donaldo Palaroan, P.E.
Senior Civil Engineer

County of El Dorado

Department of Transportation

[924 B Emerald Bay Road](#)

[So. Lake Tahoe, CA 96150](#)

(530) 573-7920 / FAX (530) 541-7049

donaldo.palaroan@edcgov.us

WARNING: This email and any attachments may contain private, confidential, and privileged material for the sole use of the intended recipient. Any unauthorized review, copying, or distribution of this email (or any attachments) by other than the intended recipient is strictly prohibited. If you are not the intended recipient, please contact the sender immediately and permanently delete the original and any copies of this email and any attachments.

<p>This email and any files transmitted with it are confidential and intended solely for the use of the individual or entity to whom they are addressed. Please notify the sender immediately by e-mail if you have received this e-mail by mistake and delete this e-mail from your system. If you are not the intended recipient you are notified that disclosing, copying, distributing or taking any action in reliance on the contents of this information is strictly prohibited.</p>

WARNING: This email and any attachments may contain private, confidential, and privileged material for the sole use of the intended recipient. Any unauthorized review, copying, or distribution of this email (or any attachments) by other than the intended recipient is strictly prohibited. If you are not the intended recipient, please contact the sender immediately and permanently delete the original and any copies of this email and any attachments.

Washoe Tribe of Nevada and California
Tribal Historic Preservation Office/Cultural Resources Office
Protect, Preserve and Promote Washoe Heritage and Culture



Donaldo Palaroan, P.E., Senior Civil Engineer
County of El Dorado
Department of Transportation
924 B Emerald Bay Road
So. Lake Tahoe, CA 96150

August 22, 2019

RE: San Bernardino Class 1 Bike Trail Project, South Lake Tahoe, California

Dear Mr. Palaroan,

Thank you for consulting with the Washoe Tribe of Nevada and California on the proposed project and providing supporting documentation. This project is within the Aboriginal Lands of the Washoe Tribe as validated by the Federal Indian Claims Commission which affirmed the Washoe as the legitimate tribal entity with cultural affiliation to the project area.

I am not aware of cultural resources within the project area that may be affected by the proposed project. However, I am familiar with other archaeological resources within a mile of the project.

I will convey our comments, concerns and questions.

1. The maps on page 46 and 181 are inconsistent
2. The map on page 120 is unclear and we wish to receive a color copy of the map
3. We request color copies of the site records for clarity
4. Page 31, the sentence reads: *"Although improbable, it is possible that prehistoric burials might be found within the APE. Should human remains be encountered, work must cease in the immediate area and the contractor must immediately report the finding to Caltrans, the County Coroner, California OHP, and other designated officials."*
 - a. The statement improbable is assuming and does not need to be stated
 - b. The sentence does not mention notification to the Washoe tribe
5. Page 13, the United Auburn Indian Community requests all documents. We are concerned having sensitive information released to entities without direct cultural affiliation to the project. We have concerns what they are doing with the information. We understand your organization is required to consult with anyone claiming to be a tribe but how is the rightful and legitimate tribe with cultural affiliation determined and is the outside entity entitled to sensitive information? Please answer

6. The report is well written and we have no other comments

In the event of inadvertent discoveries as a result of project activities, we ask to be informed of the findings and continued consultation

Thank you and please call me if you have any questions at (775) 265-8600.

Respectfully,

A handwritten signature in black ink, appearing to read "Darrel Cruz", with a stylized flourish extending from the end.

Darrel Cruz, Director
Tribal Historic Preservation Office



EL DORADO COUNTY

DEPARTMENT OF TRANSPORTATION

<http://www.edcgov.us/DOT/>

PLACERVILLE OFFICES:

MAIN OFFICE:

2850 Fairlane Court, Placerville, CA 95667
(530) 621-5900 / (530) 626-0387 Fax

MAINTENANCE:

2441 Headington Road, Placerville, CA 95667
(530) 642-4909 / (530) 642-0508 Fax

LAKE TAHOE OFFICES:

ENGINEERING:

924 B Emerald Bay Road, South Lake Tahoe, CA 96150
(530) 573-7900 / (530) 541-7049 Fax

MAINTENANCE:

1121 Shakori Drive, South Lake Tahoe, CA 96150
(530) 573-3180 / (530) 577-8402 Fax

September 20, 2019

Darrel Cruz
Director
Tribal Historic Preservation Office
Washoe Tribe of Nevada and California
919 Highway 395
Gardnerville, NV 89410

email transmittal only

Subject: San Bernardino Class 1 Bike Trail Project

Dear Mr. Cruz:

Thank you for your prompt review of the County of El Dorado (County) and its consultant's, NCE, archaeological survey report (ASR) for the above listed project and submitting your comments via email on August 22, 2019.

Provided below are the responses to the comments listed in your letter.

- Comment: *The maps on page 46 and 181 are inconsistent.*

Response: The map on page 46 is the up-to-date project area and the map on page 181 is the preliminary boundary sent to Native American Heritage Commission (NAHC). The preliminary boundary has a bump in the middle where the two alternative bridge locations were being analyzed. The County has since determined Alternative 1 as the preferred alternative. The exhibit on page 46 is reflective of the final preferred project boundary.

- Comment: *The map on page 120 is unclear and we wish to receive a color copy of the map.*

Response: The map on page 120 is from site form P-09-000644. Unfortunately, all of the site forms received from the Cultural and Historical Resources Information Systems (CHRIS) are in black and white.

- Comment: *We request color copies of the site records for clarity.*

Response: Same answer as above regarding obtaining information from CHRIS.

- Comment: *Page 31, the sentence reads: “Although improbable, it is possible that prehistoric burials be found within the APE. Should human remains be encountered, work must cease in the immediate area and the contractor must immediately report the finding to Caltrans, the County Coroner, California OHP, and other designated officials.”*
 - *The statement improbable is assuming and does not need to be stated.*
 - *The sentence does not mention notification to the Washoe tribe.*

Response: The final report will contain the appropriate revisions. Additionally, the appropriate language will be included in the construction contract specifications related to discovery and notification requirements.

- Comment: *Page 13, the United Auburn Indian Community requests all documents. We are concerned having sensitive information released to entities without direct cultural affiliation to the project. We have concerns what they are doing with the information. We understand your organization is required to consult with anyone claiming to be a tribe but how is the rightful and legitimate tribe with cultural affiliation determined and is the outside entity entitled to sensitive information? Please answer.*

Response: The County respects your concern. This comment is best directed to the NAHC as they develop the list of tribes to be notified and consulted. Assembly Bill (AB) 52 (Chapter 532 of the California Public Resources Code) establishes a formal process for California Native American tribes as part of the California Environmental Quality Act (CEQA) and equated significant impacts on “tribal cultural resources” (TCRs) with significant environmental impacts. AB 52 recognizes tribes may have expertise in tribal history and “tribal knowledge about land and tribal cultural resources at issue should be included in environmental assessments for projects that may have a significant impact on those resources.” CEQA analyses must consider tribal cultural resources, including “the tribal cultural values in addition to the scientific and archaeological values when determining impacts and mitigation.”

We hope that the information above addresses concerns you expressed in your recent correspondence. If you have any further questions, please feel free to call me at (530) 573-7920.

Sincerely,



Donaldo Palaroan, P.E.
Senior Civil Engineer

From: [Anna Starkey](#)
To: [Donaldo Palaroan](#)
Cc: [Dave Rios](#); [Molly Laitinen](#); [Charles Zeier](#); [Jeremy Hall](#)
Subject: RE: Review of the Archaeological Survey Report of El Dorado County's San Bernardino Class 1 Bike Trail Project
Date: Thursday, October 31, 2019 1:00:09 PM
Attachments: [image001.png](#)

Good morning,

Thank you very much for providing the updated ASR. I reviewed the report and appreciate the effort to identify P-09-004506 and if the site extended into the APE. It appears that my concerns and comments were addressed. Thank you very much for your consideration and providing UAIC the opportunity to comment. I have no further issues or concerns that the project may impact known cultural resources.

Thank you again.

Best,

Anna

From: Donaldo Palaroan <donaldo.palaroan@edcgov.us>
Sent: Thursday, October 31, 2019 9:30 AM
To: Anna Starkey <astarkey@auburnrancheria.com>
Cc: Cherilyn Neider <cneider@auburnrancheria.com>; Dave Rios, CPESC,CPSWQ <DRios@ncenet.com>; Molly Laitinen <MLaitinen@ncenet.com>; Charles Zeier <CZeier@ncenet.com>; Jeremy Hall <JHall@ncenet.com>; Melodi McAdams <mmcadams@auburnrancheria.com>
Subject: Re: Review of the Archaeological Survey Report of El Dorado County's San Bernardino Class 1 Bike Trail Project

Hi Anna,

The non-redacted revised version of the ASR to address your comments can be found by downloading the document [here](#).

The specific updated sections are:

Chapter Title	Section/Pages	Paragraph(s)
Summary Findings	Constraints to the Survey Effort	2
1.0 Introduction	1.2 Area of Potential Effect	2, 5 3, 4
2.0 Literature Review	2.2 Previously Recorded Resources 2.3.2 Personal Communication	1 1
3.0 Native American Consultation		6-11
7.0 Inventory Methods	7.2 Inventoried Areas and Field Methods	1-4
8.0 Inventory Results	8.1 Project Area Observations	1

	8.2 Summary of Results	2-6
9.0 Study Findings and Conclusions	9.2 Archaeological Sensitivity and Unidentified Cultural Materials	2, 3
Appendix A Report Figures	Figures 3-5, PDF pages 46-48	
Appendix B Records Search	PDF pages 181-195	
Appendix E Project Photos	PDF pages 266-276	
Appendix F DPR Site Forms	PDF pages 278-291	

Please reply to this email if you have any difficulties downloading the document or questions.

Regards.

Donaldo Palaroan, P.E.
Senior Civil Engineer

County of El Dorado
Department of Transportation
[924 B Emerald Bay Road](#)
[So. Lake Tahoe, CA 96150](#)
(530) 573-7920 / FAX (530) 541-7049
donaldo.palaroan@edcgov.us

On Thu, Sep 19, 2019 at 10:24 AM Anna Starkey <astarkey@auburnrancheria.com> wrote:

Hello Donaldo,

Thank you for the letter that clarified the identification efforts of site P-09-4506 that may extend into your project's APE. May I suggest that this information be included in the ASR, as there is no mention in the report that the archaeologists made any attempt to ascertain if the site extended into the APE. There are no photographs of the area where the site may extend into the APE, nor was there any indication that an intensive survey was conducted in that area. The maps provided in the ASR clearly show that the area was only cursory surveyed. Additionally, disturbance of a site does not necessarily reduce its potential as a historic property.

If the archaeologists made two site visits, then the survey coverage maps and results of the survey, with details you provided in your letter, should be reflected in the report. This information is critical in determining if the site extends into the APE and was not reflected in the ASR. Based on the ASR provided, the identification efforts for the location of P-09-4506 are incomplete and the ASR should accurately depict the efforts made in resource identification.

Thank you for your time and consideration.

Best,

Anna Starkey

AS_Signature



From: Donaldo Palaroan [mailto:donaldo.palaroan@edcgov.us]

Sent: Monday, September 16, 2019 3:25 PM

To: Anna Starkey <astarkey@auburnrancheria.com>

Cc: Cherilyn Neider <cneider@auburnrancheria.com>; Dave Rios, CPESC,CPSWQ <DRios@ncenet.com>; Molly Laitinen <MLaitinen@ncenet.com>; Charles Zeier <CZeier@ncenet.com>; Jeremy Hall <JHall@ncenet.com>; Melodi McAdams <mmcadams@auburnrancheria.com>

Subject: Re: Review of the Archaeological Survey Report of El Dorado County's San Bernardino Class 1 Bike Trail Project

Please see attached letter in response to your email dated August 27, 2019, after your review of the subject project's archaeological study report.

Regards.

Donaldo Palaroan, P.E.
Senior Civil Engineer

County of El Dorado
Department of Transportation
[924 B Emerald Bay Road](#)
[So. Lake Tahoe, CA 96150](#)
(530) 573-7920 / FAX (530) 541-7049
donaldo.palaroan@edcgov.us

On Tue, Aug 27, 2019 at 4:38 PM Anna Starkey <astarkey@auburnrancheria.com> wrote:

Good afternoon,

Thank you for sending the ASR report for the above referenced project for our review. I was able to read the report yesterday and have a concern regarding property identification and effects to historic properties.

Both UAIC's database and the NCIC record search show that site CA-ELD-2773/P-09-4506 is mapped out of the APE, just to the south. The site was originally recorded in 1994 and is described as an extensive midden with bedrock mortars, grinding stones, and a wide-spread, but sparse lithic scatter.

The site records states that San Bernardino Road may have cut through the site and that it may extend to the north across the street, which would place the site within the APE.

The survey map show that the area was not intensely surveyed in this location. Based off the sensitivity for cultural resources and the previously recorded site in the vicinity, this area should have been intensely surveyed. If CA-ELD-2773/P-09-4506 extends to the north, then it is possible that a portion of the site is located in the APE. The survey results do not provide adequate information on if the site extends into the APE, if any constituents or midden soils were noted, and the possibility for buried cultural deposits to exist in the APE. Because this information was not provided, we are unable to determine if site CA-ELD-2773/P-09-4506 may be impacted by the project and that the historic property identification is incomplete.

Thank you for your time and consulting with UAIC. We ask that you make this correspondence a part of the project record and we look forward to working with you to ensure that Native American historic properties are protected. You should receive a hardcopy letter as well. Please treat this e-mail as confidential, since we are discussing sensitive general information about the location of historic properties.

Respectfully,
Anna Starkey

ANNA M. STARKEY, M.A., RPA | CULTURAL REGULATORY SPECIALIST

Tribal Historic Preservation Department | United Auburn Indian Community
Office (916) 251-1565 | Cell (530) 863-6503
astarkey@auburnrancheria.com | [www. auburnrancheria.com](http://www.auburnrancheria.com)

From: Melodi McAdams

Sent: Monday, August 26, 2019 1:30 PM

To: Donaldo Palaroan <donaldo.palaroan@edcgov.us>

Cc: Cherilyn Neider <cneider@auburnrancheria.com>; Dave Rios, CPESC,CPSWQ <DRios@ncenet.com>; Molly Laitinen <MLaitinen@ncenet.com>; Charles Zeier <CZeier@ncenet.com>; Jeremy Hall <JHall@ncenet.com>; Anna Starkey <astarkey@auburnrancheria.com>

Subject: RE: Review of the Archaeological Survey Report of El Dorado County's San Bernardino Class 1 Bike Trail Project

Hi Donaldo,

Thank you for sending the link over. Anna Starkey (copied) will review the document and send over any comments.

Sincerely,
Melodi McAdams
Cultural Resources Supervisor
Tribal Historic Preservation Department
United Auburn Indian Community of the Auburn Rancheria
10720 Indian Hill Road
Auburn, CA 95603
(530) 328-1109 - office
(530) 401-7470 - cell

From: Donaldo Palaroan [<mailto:donaldo.palaroan@edcgov.us>]
Sent: Thursday, August 22, 2019 1:39 PM
To: Melodi McAdams <mmcadams@auburnrancheria.com>
Cc: Cherilyn Neider <cneider@auburnrancheria.com>; Dave Rios, CPESC,CPSWQ
<DRios@ncenet.com>; Molly Laitinen <MLaitinen@ncenet.com>; Charles Zeier
<CZeier@ncenet.com>; Jeremy Hall <JHall@ncenet.com>
Subject: Review of the Archaeological Survey Report of El Dorado County's San Bernardino
Class 1 Bike Trail Project

Hi Melodi,

Following up on the voicemail I left you today and the request for AB52
consultation from the UAIC.

Provided for you at this [link](#), is the draft Archaeological Survey Report for the
subject project in El Dorado County in South Lake Tahoe. The file is 191 MB.

Please take the time to review the information. After your review, provide any
comments via a letter attachment response to this email. If you don't have any
comments, please provide a formal letter of support of the proposed project and
associated improvements. Respectfully, please provide the correspondence by
September 6, 2019.

Please don't hesitate to contact me if you have any questions. Thank you.

Donaldo Palaroan, P.E.
Senior Civil Engineer

County of El Dorado
Department of Transportation
[924 B Emerald Bay Road](#)
[So. Lake Tahoe, CA 96150](#)
(530) 573-7920 / FAX (530) 541-7049
donaldo.palaroan@edcgov.us

WARNING: This email and any attachments may contain private, confidential, and privileged material for the sole use of the intended recipient. Any unauthorized review, copying, or distribution of this email (or any attachments) by other than the intended recipient is strictly prohibited. If you are not the intended recipient, please contact the sender immediately and permanently delete the original and any copies of this email and any attachments.

Nothing in this e-mail is intended to constitute an electronic signature for purposes of the Electronic Signatures in Global and National Commerce Act (E-Sign Act), 15, U.S.C. §§ 7001 to 7006 or the Uniform Electronic Transactions Act of any state or the federal government unless a specific statement to the contrary is included in this e-mail.

WARNING: This email and any attachments may contain private, confidential, and privileged material for the sole use of the intended recipient. Any unauthorized review, copying, or distribution of this email (or any attachments) by other than the intended recipient is strictly prohibited. If you are not the intended recipient, please contact the sender immediately and permanently delete the original and any copies of this email and any attachments.

Nothing in this e-mail is intended to constitute an electronic signature for purposes of the Electronic Signatures in Global and National Commerce Act (E-Sign Act), 15, U.S.C. §§ 7001 to 7006 or the Uniform Electronic Transactions Act of any state or the federal government unless a specific statement to the contrary is included in this e-mail.

WARNING: This email and any attachments may contain private, confidential, and privileged material for the sole use of the intended recipient. Any unauthorized review, copying, or distribution of this email (or any attachments) by other than the intended recipient is strictly prohibited. If you are not the intended recipient, please contact the sender immediately and permanently delete the original and any copies of this email and any attachments.

Nothing in this e-mail is intended to constitute an electronic signature for purposes of the Electronic Signatures in Global and National Commerce Act (E-Sign Act), 15, U.S.C. §§ 7001 to 7006 or the Uniform Electronic Transactions Act of any state or the federal government unless a specific statement to the contrary is included in this e-mail.



EL DORADO COUNTY

DEPARTMENT OF TRANSPORTATION

<http://www.edcgov.us/DOT/>

PLACERVILLE OFFICES:

MAIN OFFICE:

2850 Fairlane Court, Placerville, CA 95667
(530) 621-5900 / (530) 626-0387 Fax

MAINTENANCE:

2441 Headington Road, Placerville, CA 95667
(530) 642-4909 / (530) 642-0508 Fax

LAKE TAHOE OFFICES:

ENGINEERING:

924 B Emerald Bay Road, South Lake Tahoe, CA 96150
(530) 573-7900 / (530) 541-7049 Fax

MAINTENANCE:

1121 Shakori Drive, South Lake Tahoe, CA 96150
(530) 573-3180 / (530) 577-8402 Fax

September 16, 2019

Anna M. Starkey, M.A., RPA
Cultural Regulatory Specialist
Tribal Historic Preservation Department
United Auburn Indian Community
10720 Indian Hill Road
Auburn, CA 95603

email transmittal only

Subject: San Bernardino Class 1 Bike Trail Project

Dear Ms. Starkey:

Thank you for your prompt review of the archaeological survey report (ASR) for the above listed project. In your review you make reference to prehistoric resource CA-ELD-2773/P-09-4506. Specifically, you stated that you were unable to determine if site CA-ELD-2773/P-09-4506 may be impacted by the proposed project because you perceived the survey to be incomplete. I would like to offer additional information that may assist you in your review.

As you noted, prehistoric resource CA-ELD-2773/P-09-4506 is located just south of West San Bernardino Avenue, atop a low glacial moraine. The site record suggests that this resource, a lithic scatter with associated bedrock mortars, could extend north to and beyond West San Bernardino Avenue. The site form also makes note of extensive damage done to the site due to artifact hunting and extensive pot-hunting (informal excavations). The depth of the cultural fill was estimated at 14 cm.

As part of the fieldwork conducted on behalf of the proposed project, El Dorado County's (County) consultant, NCE, and its archaeologists made two visits to site CA-ELD-2773/P-09-4506. They did so with the goal of familiarizing themselves with the resource, its surface manifestation, and its proximity to the proposed project corridor.

The right-of-way along West San Bernardino Avenue, located downslope from the moraine on which the site sits, is largely clear of vegetation, although layers of pine duff were present in some locations. Other portions of the proposed Class 1 shared-use path extend along an existing unimproved dirt road. This roadway is clear of vegetation or debris and offered clear surface visibility. Inventory activities conducted in these areas as a part of draft ASR did not result in

the identification of artifacts or features associated with P-09-4506. As noted on the site form, construction of West San Bernardino Avenue and nearby residential development likely removed any evidence of the site that may have existed within the road right-of-way.

Proposed project elements along West San Bernardino Avenue will be limited to the placement of roadside signs in the previously disturbed right-of-way, painting bike route pavement markings called sharrows on the existing roadway surface. No excavation or ground disturbance will occur along West San Bernardino Avenue as a part of the proposed project.

As a result, El Dorado County concluded that the ASR was adequate and that the proposed project would not have the potential to impact any portion of prehistoric resource CA-ELD-2773/P-09-4506 that may exist under or near the present roadway. The location of the site with regard to the proposed project was discussed with US Forest Service representatives, who agreed that no additional identification or evaluation activities were warranted.

As defined, the APE covers the area where ground disturbances will occur. Documenting a broader cultural district or cultural landscape is beyond the scope of the project and is not required by CEQA or NEPA. As a result, the County cannot justify performing work outside the APE as a part of this project.

We hope that this additional information addresses concerns you expressed in your recent correspondence. If you have any further questions, please feel free to call me at (530) 573-7920.

Sincerely,



Donaldo Palaroan, P.E.
Senior Civil Engineer



Collaboration. Commitment. Confidence.SM

Appendix D

PUBLIC OUTREACH FLYER



COMMUNITY DEVELOPMENT SERVICES

DEPARTMENT OF TRANSPORTATION

<http://www.edcgov.us/Government/DOT/>

PLACERVILLE OFFICES:

MAIN OFFICE:

2850 Fairlane Court, Placerville, CA 95667
(530) 621-5900 / (530) 626-0387 Fax

MAINTENANCE:

2441 Headington Road, Placerville, CA 95667
(530) 642-4909 / (530) 642-0508 Fax

LAKE TAHOE OFFICES:

ENGINEERING:

924 B Emerald Bay Road, South Lake Tahoe, CA 96150
(530) 573-7900 / (530) 541-7049 Fax

MAINTENANCE:

1121 Shakori Drive, South Lake Tahoe, CA 96150
(530) 573-3180 / (530) 577-8402 Fax

November 7, 2018

To Whom It May Concern:

The Tahoe Engineering Unit of the County of El Dorado Community Development Services, Department of Transportation invites you to attend a public meeting for the Evaluating Alternatives Phase of the San Bernardino Class 1 Bike Path Project (Project). The Tahoe Engineering Unit has gathered and analyzed existing conditions information and developed and compared alternatives for the Project. The results of this study have been combined into a Draft Feasibility Report. The purpose of this meeting is to present this information for public comment. Following this meeting, the analysis will be further refined.

SAN BERNARDINO CLASS 1 BIKE PATH PROJECT	
Public Meeting	
Location:	Tahoe Paradise Park, Club House Facility 1011 E San Bernardino Ave, S Lake Tahoe, CA 96150
Date:	Wednesday, December 5, 2018
Time:	6:00 pm

The public meeting will begin with a brief informational presentation followed by a question and answer period. Attendees will have an opportunity to share opinions and concerns regarding the Project (orally and/or in writing).

A map of the Project Area, comment form and a meeting agenda are enclosed.

A copy of the draft report is available on the Project's webpage under the Documents dropdown at:

<https://goo.gl/CFRgt3>

Please use the comment sheet provided and bring it to the meeting or submit it to the following address: County of El Dorado Community Development Services, Department of Transportation, 924 B Emerald Bay Road, South Lake Tahoe, CA 96150, Attn: Donaldo Palaroan, **no later than December 12, 2018**. For more information, you may contact me at (530) 573-7920 or via email at donaldo.palaroan@edcgov.us.

Sincerely,

Donaldo Palaroan, P.E.
Senior Civil Engineer



COMMUNITY DEVELOPMENT SERVICES

DEPARTMENT OF TRANSPORTATION

<http://www.edcgov.us/Government/DOT/>

PLACERVILLE OFFICES:

MAIN OFFICE:

2850 Fairlane Court, Placerville, CA 95667
(530) 621-5900 / (530) 626-0387 Fax

MAINTENANCE:

2441 Headington Road, Placerville, CA 95667
(530) 642-4909 / (530) 642-0508 Fax

LAKE TAHOE OFFICES:

ENGINEERING:

924 B Emerald Bay Road, South Lake Tahoe, CA 96150
(530) 573-7900 / (530) 541-7049 Fax

MAINTENANCE:

1121 Shakori Drive, South Lake Tahoe, CA 96150
(530) 573-3180 / (530) 577-8402 Fax

SAN BERNARDINO CLASS 1 BIKE PATH PROJECT PUBLIC COMMENT FORM

The County of El Dorado, Department of Transportation - Tahoe Engineering Unit is currently in the planning process related to the development of shared use path and water quality improvements for the San Bernardino Class 1 Bike Path Project (Project). This Project is funded in part by the Congestion Mitigation and Air Quality Program and the Tahoe Regional Planning Agency.

We invite you to participate in the planning process by providing feedback on project-related issues in your neighborhood that will assist in the development of a preferred alternative for the Project. Please provide your comments or suggestions in the space provided below. **All public comments must be received by December 12, 2018 to be considered for this phase of the Project.** Thank you for your time in assisting our office with the planning of this important Project.

Name:	Phone #:
Tahoe Residence Street Address:	
Mailing Address:	
Email Address:	
Comments:	



COMMUNITY DEVELOPMENT SERVICES

DEPARTMENT OF TRANSPORTATION

<http://www.edcgov.us/Government/DOT/>

PLACERVILLE OFFICES:**MAIN OFFICE:**

2850 Fairlane Court, Placerville, CA 95667
(530) 621-5900 / (530) 626-0387 Fax

MAINTENANCE:

2441 Headington Road, Placerville, CA 95667
(530) 642-4909 / (530) 642-0508 Fax

LAKE TAHOE OFFICES:**ENGINEERING:**

924 B Emerald Bay Road, South Lake Tahoe, CA 96150
(530) 573-7900 / (530) 541-7049 Fax

MAINTENANCE:

1121 Shakori Drive, South Lake Tahoe, CA 96150
(530) 573-3180 / (530) 577-8402 Fax

PUBLIC MEETING AGENDA

For

San Bernardino Class 1 Bike Path Project CIP 95117
Draft Feasibility Report

at

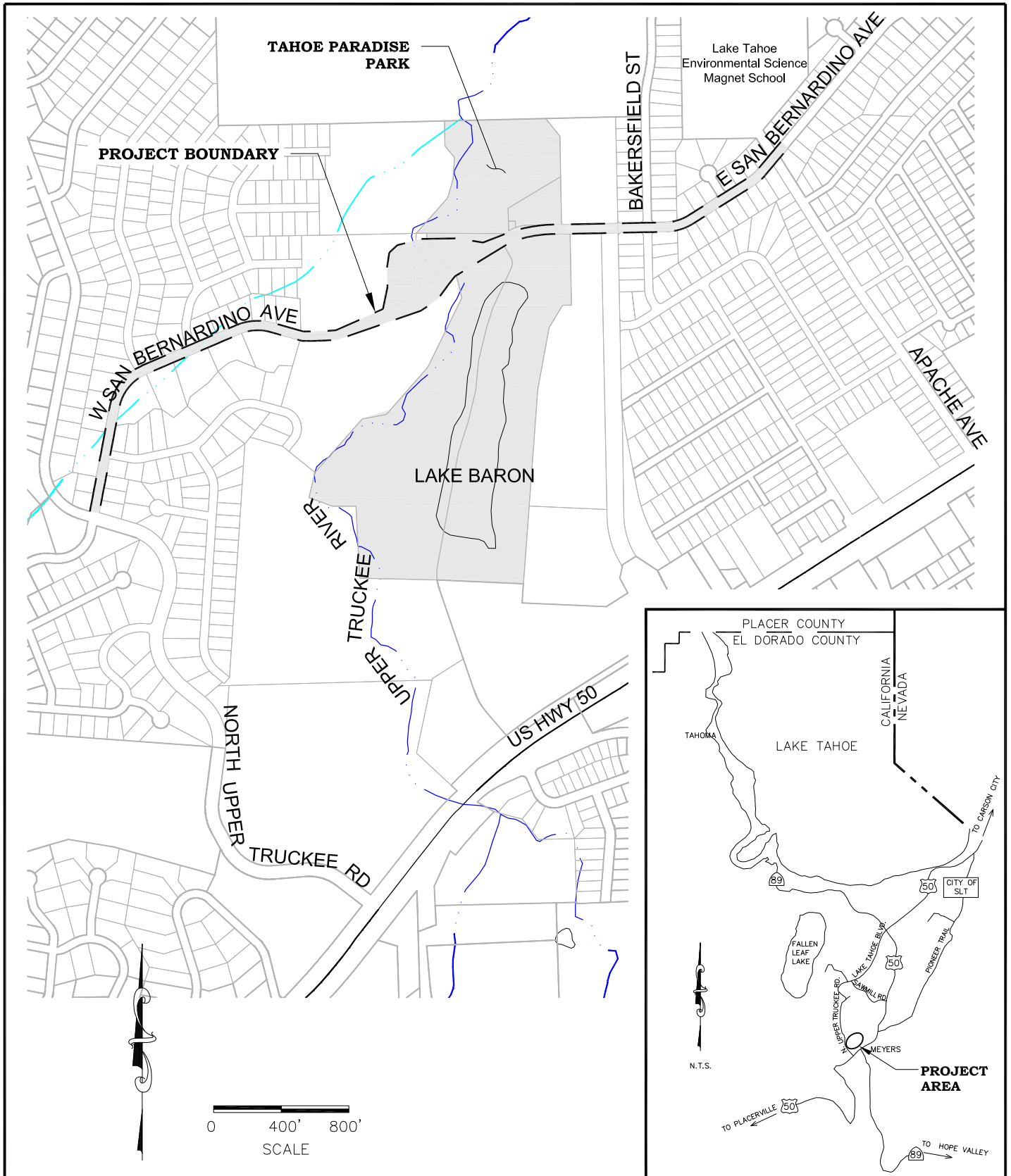
Tahoe Paradise Park, Club House Facility

1011 E San Bernardino Ave
South Lake Tahoe, CA 96150

Wednesday, December 5, 2018
6:00 pm

Item #	Description	Time
1.	Introduction	Introduction of meeting attendees 6:00 – 6:05 PM
2.	Agenda Overview	Review “Ground Rules” and agenda 6:05 – 6:10 PM
3.	Background and Mission	Discuss the Tahoe Engineering Unit’s goals & objectives for Tahoe projects 6:10 – 6:20 PM
4.	Discussion of the Project and Feasibility Report	Discuss existing conditions and project alternatives 6:20 – 6:50 PM
5.	Public Comments	Public comment period from comment cards 6:50 – 7:05 PM
6.	Meeting Conclusion	Conclude meeting 7:05 – 7:10 PM

End Meeting



COUNTY OF EL DORADO
COMMUNITY DEVELOPMENT SERVICES
DEPARTMENT OF TRANSPORTATION

SAN BERNARDINO CLASS 1 BIKE PATH PROJECT

DATE: 10/2017

CIP NO.: 95117

BY: DSP

FIGURE

1

Appendix E

PROJECT PHOTOS

(sensitive material redacted for public distribution)

CULTURAL RESOURCES PHOTOGRAPH RECORD

**Project Name: Environmental and Geotechnical Support Services for San Bernardino Class 1 Bike Trail
Project Number: 501.34.25**

Date	Frame Number	Site/Iso Number	Feature Number	Description	View
5/30/2019	190530_SanBernardinoTrail_01	-	-	APE overview from easternmost boundary on East San Bernardino Avenue looking towards Apache Avenue	SW
5/30/2019	190530_SanBernardinoTrail_02	-	-	APE overview of proposed Class 3 bike route sign locations to either side of East San Bernardino Avenue near Apache Avenue	NE
5/30/2019	190530_SanBernardinoTrail_03	-	-	APE overview of proposed Class 3 bike route sign locations to either side of East San Bernardino Avenue near Apache Avenue	SW
5/30/2019	190530_SanBernardinoTrail_04	-	-	APE overview of proposed Class 3 bike route sign location on south side of East San Bernardino Avenue near Apache Avenue	SW
5/30/2019	190530_SanBernardinoTrail_05	-	-	APE overview of proposed Class 3 bike route sign location on south side of East San Bernardino Avenue near Bakersfield Street	W
5/30/2019	190530_SanBernardinoTrail_06	-	-	APE overview of proposed Class 3 bike route sign location on south side of East San Bernardino Avenue near Bakersfield Street	E
5/30/2019	190530_SanBernardinoTrail_07	-	-	APE overview at Tahoe Paradise Park entrance	W
5/30/2019	190530_SanBernardinoTrail_08	-	-	APE overview of proposed Class 3 bike route sign location on south side of East San Bernardino Avenue near Baron Lake	W
5/30/2019	190530_SanBernardinoTrail_09	-	-	APE overview of proposed Class 3 bike route sign location on south side of East San Bernardino Avenue near Baron Lake	E
5/30/2019	190530_SanBernardinoTrail_10	-	-	APE overview at compact dirt road entrance in Tahoe Paradise Park looking towards Upper Truckee River	SW
6/13/2019	190613_SanBernardinoTrail_01	-	-	APE overview of proposed Class 1 shared use path location along compact dirt road trail looking towards Upper Truckee River	SW
6/13/2019	190613_SanBernardinoTrail_02	-	-	APE overview overview of proposed Class 1 shared use path location along compact dirt road trail looking towards Upper Truckee River	SW
6/13/2019	190613_SanBernardinoTrail_03	-	-	APE overview of proposed bridge footing location on east side of Upper Truckee River	N
6/13/2019	190613_SanBernardinoTrail_04	-	-	APE overview on abandoned portion of compact dirt road trail looking towards Tahoe Paradise Park	NE
6/13/2019	190613_SanBernardinoTrail_05	-	-	APE overview on abandoned portion of compact dirt road trail looking towards Tahoe Paradise Park	NE
6/13/2019	190613_SanBernardinoTrail_06	-	-	APE overview proposed Class 3 bike route sign location on north side of East San Bernardino Avenue near Bakersfield Street	E
6/13/2019	190613_SanBernardinoTrail_07	-	-	APE overview proposed Class 3 bike route sign location on north side of East San Bernardino Avenue near Bakersfield Street	W
6/13/2019	190613_SanBernardinoTrail_08	-	-	APE proposed Class 3 bike route sign location on north side of East San Bernardino Avenue near Apache Avenue	NE
6/13/2019	190613_SanBernardinoTrail_09	-	-	APE proposed Class 3 bike route sign location on south side of West San Bernardino Avenue near Cholula Street	NE
6/13/2019	190613_SanBernardinoTrail_10	-	-	APE proposed Class 3 bike route sign location on south side of West San Bernardino Avenue near Normuck Street	NE
6/13/2019	190613_SanBernardinoTrail_11	-	-	APE proposed Class 3 bike route sign location on south side of West San Bernardino Avenue near Shawnee Street	N
6/13/2019	190613_SanBernardinoTrail_12	-	-	APE overview from westernmost boundary on West San Bernardino Avenue at North Upper Truckee Road	NE
6/13/2019	190613_SanBernardinoTrail_13	-	-	APE proposed Class 3 bike route sign location on north side of West San Bernardino Avenue near North Upper Truckee Road	S
6/13/2019	190613_SanBernardinoTrail_14	-	-	APE proposed Class 3 bike route sign location on north side of West San Bernardino Avenue near Shawnee Street	S
6/13/2019	190613_SanBernardinoTrail_15	-	-	APE proposed Class 3 bike route sign location on north side of West San Bernardino Avenue near Normuck Street	SW
6/13/2019	190613_SanBernardinoTrail_16	-	-	APE proposed Class 3 bike route sign location on north side of West San Bernardino Avenue near Cholula Street	SW
6/13/2019	190613_SanBernardinoTrail_17	-	-	APE overview at compact dirt road entrance from West San Bernardino Avenue towards Upper Truckee River; proposed Class 3 bike route sign locations to either side of the road	E
6/13/2019	190613_SanBernardinoTrail_18	-	-	APE proposed Class 3 bike route sign locations to either side of West San Bernardino Avenue near compact dirt road entrance	NW
6/13/2019	190613_SanBernardinoTrail_19	-	-	APE overview of proposed Class 1 shared use path location along compact dirt road looking towards Upper Truckee River	NE
6/13/2019	190613_SanBernardinoTrail_20	-	-	APE overview of proposed Class 1 shared use path location along compact dirt road looking towards Upper Truckee River	NE
6/13/2019	190613_SanBernardinoTrail_21	-	-	APE overview of proposed Class 1 shared use path location along compact dirt road looking towards West San Bernardino Avenue	SW
6/13/2019	190613_SanBernardinoTrail_22	-	-	APE overview of proposed Class 1 shared use path location along compact dirt road looking towards West San Bernardino Avenue	SW
6/13/2019	190613_SanBernardinoTrail_23	-	-	View and proposed bridge location across the Upper Truckee River from west side	NE
6/13/2019	190613_SanBernardinoTrail_24	-	-	APE overview of proposed bridge footings on west side of Upper Truckee River	SW

CULTURAL RESOURCES PHOTOGRAPH RECORD

Project Name: Environmental and Geotechnical Support Services for San Bernardino Class 1 Bike Trail
Project Number: 501.34.25

Date	Frame Number	Site/Iso Number	Feature Number	Description	View
6/13/2019	190613_SanBernardinoTrail_25	-	-	APE overview of proposed Class 1 shared use path location along compact dirt road looking towards West San Bernardino Avenue	SW
6/13/2019	190613_SanBernardinoTrail_26	-	-	APE overview of proposed bridge footings on west side of Upper Truckee River	NE
6/13/2019	190613_SanBernardinoTrail_27	-	-	APE overview of proposed bridge footings on west side of Upper Truckee River	NE



190530_SanBernardinoTrail_01



190530_SanBernardinoTrail_02



190530_SanBernardinoTrail_03



190530_SanBernardinoTrail_04



190530_SanBernardinoTrail_05



190530_SanBernardinoTrail_06



190530_SanBernardinoTrail_07



190530_SanBernardinoTrail_08



190530_SanBernardinoTrail_09



190530_SanBernardinoTrail_10



190613_SanBernardinoTrail_01



190613_SanBernardinoTrail_02



190613_SanBernardinoTrail_03



190613_SanBernardinoTrail_04



190613_SanBernardinoTrail_05



190613_SanBernardinoTrail_06



190613_SanBernardinoTrail_07



190613_SanBernardinoTrail_08



190613_SanBernardinoTrail_09



190613_SanBernardinoTrail_10



190613_SanBernardinoTrail_11



190613_SanBernardinoTrail_12



190613_SanBernardinoTrail_13



190613_SanBernardinoTrail_14



190613_SanBernardinoTrail_15



190613_SanBernardinoTrail_16



190613_SanBernardinoTrail_17



190613_SanBernardinoTrail_18



190613_SanBernardinoTrail_19



190613_SanBernardinoTrail_20



190613_SanBernardinoTrail_21



190613_SanBernardinoTrail_22



190613_SanBernardinoTrail_23



190613_SanBernardinoTrail_24



190613_SanBernardinoTrail_25



190613_SanBernardinoTrail_26



190613_SanBernardinoTrail_27



Collaboration. Commitment. Confidence.SM

Appendix F

DPR SITE FORMS

(sensitive material redacted for public distribution)