APPENDIX A

Air Quality and Greenhouse Gases

Western Trunk Line Project

South Coast AQMD Air District, Summer

1.0 Project Characteristics

1.1 Land Usage

Land Uses	Size	Metric	Lot Acreage	Floor Surface Area	Population
Other Asphalt Surfaces	300.00	1000sqft	6.89	300,000.00	0

1.2 Other Project Characteristics

Urbanization	Urban	**Wind Speed (m/s)**	2.2	**Precipitation Freq (Days)**	31
Climate Zone	8			**Operational Year**	2027
Utility Company	Los Angeles Department of Water & Power				
CO2 Intensity (lb/MWhr)	1227.89	**CH4 Intensity (lb/MWhr)**	0.029	**N2O Intensity (lb/MWhr)**	0.006

1.3 User Entered Comments & Non-Default Data

Project Characteristics - Operational year 2027.

Land Use - 300,000 SF of roadway to be paved and restriped.

Construction Phase - Construction phasing information provided by LADWP.

Off-road Equipment - Construction equipment information based on information provided by LADWP.

Off-road Equipment - Construction equipment information based on information provided by LADWP.

Off-road Equipment - Construction equipment information based on information provided by LADWP.

Trips and VMT - Construction trip data provided by the project applicant.

Grading – Graded area based on area to be paved.

Vehicle Emission Factors - CalEEMod Defaults.

Vehicle Emission Factors - CalEEMod Defaults.

Vehicle Emission Factors - CalEEMod Defaults.

Construction Off-road Equipment Mitigation – Compliance with SCAQMD Rule 403.

Fleet Mix – CalEEMod Defaults.

Table Name	Column Name	Default Value	New Value
tblAreaCoating	Area_EF_Parking	100	0
tblAreaCoating	Area_Parking	18000	0
tblConstDustMitigation	WaterUnpavedRoadVehicleSpeed	0	15
tblConstructionPhase	NumDays	20.00	1,040.00
tblConstructionPhase	NumDays	10.00	1,040.00
tblFleetMix	MH	8.0900e-004	8.2500e-004
tblFleetMix	SBUS	7.1600e-004	7.1300e-004
tblGrading	AcresOfGrading	0.00	127.00
tblGrading	AcresOfGrading	0.00	127.00
tblOffRoadEquipment	OffRoadEquipmentUnitAmount	1.00	3.00
tblOffRoadEquipment	OffRoadEquipmentUnitAmount	1.00	0.00
tblOffRoadEquipment	OffRoadEquipmentUnitAmount	1.00	0.00
tblOffRoadEquipment	OffRoadEquipmentUnitAmount	3.00	0.00
tblOffRoadEquipment	OffRoadEquipmentUnitAmount	3.00	2.00
tblOffRoadEquipment	OffRoadEquipmentUnitAmount	4.00	2.00
tblOffRoadEquipment	UsageHours	8.00	0.00
tblOffRoadEquipment	UsageHours	8.00	0.00
tblOffRoadEquipment	UsageHours	8.00	0.00
tblTripsAndVMT	HaulingTripNumber	0.00	41,600.00
tblTripsAndVMT	VendorTripNumber	0.00	10.00
tblTripsAndVMT	WorkerTripNumber	38.00	16.00
tblTripsAndVMT	WorkerTripNumber	38.00	32.00

2.0 Emissions Summary

2.1 Overall Construction (Maximum Daily Emission)

Unmitigated Construction

	ROG	NOx	CO	SO2	Fugitive PM10	Exhaust PM10	PM10 Total	Fugitive PM2.5	Exhaust PM2.5	PM2.5 Total	Bio- CO2	NBio- CO2	Total CO2	CH4	N2O	CO2e
Year	lb/day										lb/day					
2023	6.4183	59.0815	74.0114	0.1526	3.3405	2.5935	5.9340	0.8176	2.4530	3.2706	0.0000	14,980.2095	14,980.2095	2.8327	0.0000	15,051.0264
2024	6.0766	55.4704	73.8286	0.1523	3.1289	2.3107	5.4396	0.7657	2.1839	2.9495	0.0000	14,953.2968	14,953.2968	2.8198	0.0000	15,023.7918
2025	5.6733	51.2393	73.4619	0.1519	3.1369	1.9992	5.1361	0.7677	1.8889	2.6565	0.0000	14,916.3514	14,916.3514	2.8057	0.0000	14,986.4949
2026	5.6641	51.1269	73.3841	0.1516	3.1369	1.9989	5.1358	0.7677	1.8886	2.6563	0.0000	14,881.7316	14,881.7316	2.8038	0.0000	14,951.8264
2027	5.6554	51.0247	73.3152	0.1513	3.043	1.9985	5.0415	7.7504	1.8882	9.6386	0.0000	14,851.0961	14,851.0961	2.8017	0.0000	14,921.1390
Maximum	**6.4183**	**59.0815**	**74.0114**	**0.1526**	**3.3405**	**2.5935**	**5.934**	**7.7504**	**2.4530**	**9.6386**	**0.0000**	**14,980.2095**	**14,980.2095**	**2.8327**	**0.0000**	**15,051.0264**

Mitigated Construction

	ROG	NOx	CO	SO2	Fugitive PM10	Exhaust PM10	PM10 Total	Fugitive PM2.5	Exhaust PM2.5	PM2.5 Total	Bio- CO2	NBio- CO2	Total CO2	CH4	N2O	CO2e
Year	lb/day										lb/day					
2023	6.4183	59.0815	74.0114	0.1526	3.1981	2.5935	5.7916	0.8023	2.4530	3.2552	0.0000	14,980.2095	14,980.2095	2.8327	0.0000	15,051.0264
2024	6.0766	55.4704	73.8286	0.1523	2.9864	2.3107	5.2971	0.7503	2.1839	2.9341	0.0000	14,953.2968	14,953.2968	2.8198	0.0000	15,023.7918
2025	5.6733	51.2393	73.4619	0.1519	2.9945	1.9992	4.9937	0.7523	1.8889	2.6412	0.0000	14,916.3514	14,916.3514	2.8057	0.0000	14,986.4948
2026	5.6641	51.1269	73.3841	0.1516	2.9945	1.9989	4.9933	0.7523	1.8886	2.6409	0.0000	14,881.7316	14,881.7316	2.8038	0.0000	14,951.8264
2027	5.6554	51.0247	73.3152	0.1513	3.043	1.9985	5.0415	7.7350	1.8882	9.6233	0.0000	14,851.0961	14,851.0961	2.8017	0.0000	14,921.1390

Maximum	**6.4183**	**59.0815**	**74.0114**	**0.1526**	**3.1981**	**2.5935**	**5.934**	**7.7350**	**2.4530**	**9.6233**	**0.0000**	**14,980.2095**	**14,980.2095**	**2.8327**	**0.0000**	**15,051.0264**

	ROG	NOx	CO	SO2	Fugitive PM10	Exhaust PM10	PM10 Total	Fugitive PM2.5	Exhaust PM2.5	PM2.5 Total	Bio- CO2	NBio-CO2	Total CO2	CH4	N20	CO2e
Percent Reduction	**0.00**	**0.00**	**0.00**	**0.00**	**1.61**	**0.00**	**1.29**	**0.71**	**0.00**	**0.36**	**0.00**	**0.00**	**0.00**	**0.00**	**0.00**	**0.00**

2.2 Overall Operational

Unmitigated Operational

	ROG	NOx	CO	SO2	Fugitive PM10	Exhaust PM10	PM10 Total	Fugitive PM2.5	Exhaust PM2.5	PM2.5 Total	Bio- CO2	NBio- CO2	Total CO2	CH4	N2O	CO2e
Category	lb/day										lb/day					
Area	0.1091	2.8000e-004	0.0306	0.0000		1.1000e-004	1.1000e-004		1.1000e-004	1.1000e-004		0.0657	0.0657	1.7000e-004		0.0699
Energy	0.0000	0.0000	0.0000	0.0000		0.0000	0.0000		0.0000	0.0000		0.0000	0.0000	0.0000	0.0000	0.0000
Mobile	0.0000	0.0000	0.0000	0.0000	0.0000	0.0000	0.0000	0.0000	0.0000	0.0000		0.0000	0.0000	0.0000		0.0000
Total	**0.1091**	**2.8000e-004**	**0.0306**	**0.0000**	**0.0000**	**1.1000e-004**	**1.1000e-004**	**0.0000**	**1.1000e-004**	**1.1000e-004**		**0.0657**	**0.0657**	**1.7000e-004**	**0.0000**	**0.0699**

Mitigated Operational

	ROG	NOx	CO	SO2	Fugitive PM10	Exhaust PM10	PM10 Total	Fugitive PM2.5	Exhaust PM2.5	PM2.5 Total	Bio- CO2	NBio- CO2	Total CO2	CH4	N2O	CO2e
Category	lb/day										lb/day					
Area	0.1091	2.8000e-004	0.0306	0.0000		1.1000e-004	1.1000e-004		1.1000e-004	1.1000e-004		0.0657	0.0657	1.7000e-004		0.0699
Energy	0.0000	0.0000	0.0000	0.0000		0.0000	0.0000		0.0000	0.0000		0.0000	0.0000	0.0000	0.0000	0.0000
Mobile	0.0000	0.0000	0.0000	0.0000	0.0000	0.0000	0.0000	0.0000	0.0000	0.0000		0.0000	0.0000	0.0000		0.0000

Total	0.1091	2.8000e-004	0.0306	0.0000	0.0000	1.1000e-004	1.1000e-004	0.0000	1.1000e-004	1.1000e-004		0.0657	0.0657	1.7000e-004	0.0000	0.0699

	ROG	NOx	CO	SO2	Fugitive PM10	Exhaust PM10	PM10 Total	Fugitive PM2.5	Exhaust PM2.5	PM2.5 Total	Bio- CO2	NBio-CO2	Total CO2	CH4	N20	CO2e
Percent Reduction	0.00	0.00	0.00	0.00	0.00	0.00	0.00	0.00	0.00	0.00	0.00	0.00	0.00	0.00	0.00	0.00

3.0 Construction Detail

Construction Phase

Phase Number	Phase Name	Phase Type	Start Date	End Date	Num Days Week	Num Days	Phase Description
1	Pipe Jacking - Construction of the Pits	Site Preparation	2/1/2023	1/26/2027	5	1040	
2	Open Trench Pipe Installation	Grading	2/1/2023	1/26/2027	5	1040	

Acres of Grading (Site Preparation Phase): 0

Acres of Grading (Grading Phase): 0

Acres of Paving: 6.89

Residential Indoor: 0; Residential Outdoor: 0; Non-Residential Indoor: 0; Non-Residential Outdoor: 0; Striped Parking Area: 0

OffRoad Equipment

Phase Name	Offroad Equipment Type	Amount	Usage Hours	Horse Power	Load Factor
Pipe Jacking - Construction of the Pits	Air Compressors	1	8.00	78	0.48
Pipe Jacking - Construction of the Pits	Concrete/Industrial Saws	1	8.00	81	0.73
Pipe Jacking - Construction of the Pits	Cranes	1	8.00	231	0.29
Pipe Jacking - Construction of the Pits	Excavators	3	8.00	158	0.38
Pipe Jacking - Construction of the Pits	Forklifts	1	8.00	89	0.20
Pipe Jacking - Construction of the Pits	Generator Sets	1	8.00	84	0.74
Pipe Jacking - Construction of the Pits	Paving Equipment	1	8.00	132	0.36
Pipe Jacking - Construction of the Pits	Plate Compactors	1	8.00	8	0.43
Pipe Jacking - Construction of the Pits	Rollers	1	8.00	80	0.38
Pipe Jacking - Construction of the Pits	Rubber Tired Dozers	0	0.00	247	0.40

Pipe Jacking - Construction of the Pits	Sweepers/Scrubbers	1	8.00	64	0.46
Pipe Jacking - Construction of the Pits	Tractors/Loaders/Backhoes	2	8.00	97	0.37
Pipe Jacking - Construction of the Pits	Welders	1	8.00	46	0.45
Open Trench Pipe Installation	Air Compressors	1	8.00	78	0.48
Open Trench Pipe Installation	Concrete/Industrial Saws	1	8.00	81	0.73
Open Trench Pipe Installation	Cranes	1	8.00	231	0.29
Open Trench Pipe Installation	Excavators	3	8.00	158	0.38
Open Trench Pipe Installation	Forklifts	1	8.00	89	0.20
Open Trench Pipe Installation	Generator Sets	1	8.00	84	0.74
Open Trench Pipe Installation	Graders	0	0.00	187	0.41
Open Trench Pipe Installation	Paving Equipment	1	8.00	132	0.36
Open Trench Pipe Installation	Plate Compactors	1	8.00	8	0.43
Open Trench Pipe Installation	Rollers	1	8.00	80	0.38
Open Trench Pipe Installation	Rubber Tired Dozers	0	0.00	247	0.40
Open Trench Pipe Installation	Sweepers/Scrubbers	1	8.00	64	0.46
Open Trench Pipe Installation	Tractors/Loaders/Backhoes	2	8.00	97	0.37
Open Trench Pipe Installation	Welders	1	8.00	46	0.45

Trips and VMT

Phase Name	Offroad Equipment Count	Worker Trip Number	Vendor Trip Number	Hauling Trip Number	Worker Trip Length	Vendor Trip Length	Hauling Trip Length	Worker Vehicle Class	Vendor Vehicle Class	Hauling Vehicle Class
Pipe Jacking - Construction of the	15	16.00	0.00	0.00	14.70	6.90	20.00	LD_Mix	HDT_Mix	HHDT
Open Trench Pipe Installation	15	32.00	10.00	41,600.00	14.70	6.90	20.00	LD_Mix	HDT_Mix	HHDT

3.1 Mitigation Measures Construction

Water Exposed Area

Reduce Vehicle Speed on Unpaved Roads

3.2 Pipe Jacking - Construction of the Pits - 2023

Unmitigated Construction On-Site

	ROG	NOx	CO	SO2	Fugitive PM10	Exhaust PM10	PM10 Total	Fugitive PM2.5	Exhaust PM2.5	PM2.5 Total	Bio- CO2	NBio- CO2	Total CO2	CH4	N2O	CO2e
Category	lb/day										lb/day					
Fugitive Dust					0.1295	0.0000	0.1295	0.0140	0.0000	0.0140			0.0000			0.0000
Off-Road	3.0189	26.1203	35.1726	0.0581		1.2889	1.2889		1.2190	1.2190		5,537.9925	5,537.9925	1.3036		5,570.5818
Total	**3.0189**	**26.1203**	**35.1726**	**0.0581**	**0.1295**	**1.2889**	**1.4184**	**0.0140**	**1.2190**	**1.2330**		**5,537.9925**	**5,537.9925**	**1.3036**		**5,570.5818**

Unmitigated Construction Off-Site

	ROG	NOx	CO	SO2	Fugitive PM10	Exhaust PM10	PM10 Total	Fugitive PM2.5	Exhaust PM2.5	PM2.5 Total	Bio- CO2	NBio- CO2	Total CO2	CH4	N2O	CO2e
Category	lb/day										lb/day					
Hauling	0.0000	0.0000	0.0000	0.0000	0.0000	0.0000	0.0000	0.0000	0.0000	0.0000		0.0000	0.0000	0.0000		0.0000
Vendor	0.0000	0.0000	0.0000	0.0000	0.0000	0.0000	0.0000	0.0000	0.0000	0.0000		0.0000	0.0000	0.0000		0.0000
Worker	0.0596	0.0358	0.5147	1.6500e-003	0.1788	1.2500e-003	0.1801	0.0474	1.1500e-003	0.0486		164.4688	164.4688	3.8800e-003		164.5659
Total	**0.0596**	**0.0358**	**0.5147**	**1.6500e-003**	**0.1788**	**1.2500e-003**	**0.1801**	**0.0474**	**1.1500e-003**	**0.0486**		**164.4688**	**164.4688**	**3.8800e-003**		**164.5659**

Mitigated Construction On-Site

	ROG	NOx	CO	SO2	Fugitive PM10	Exhaust PM10	PM10 Total	Fugitive PM2.5	Exhaust PM2.5	PM2.5 Total	Bio- CO2	NBio- CO2	Total CO2	CH4	N2O	CO2e
Category	lb/day										lb/day					

Fugitive Dust					0.0583	0.0000	0.0583	6.2900e-003	0.0000	6.2900e-003			0.0000			0.0000
Off-Road	3.0189	26.1203	35.1726	0.0581		1.2889	1.2889		1.2190	1.2190	0.0000	5,537.9925	5,537.9925	1.3036		5,570.5818
Total	**3.0189**	**26.1203**	**35.1726**	**0.0581**	**0.0583**	**1.2889**	**1.3472**	**6.2900e-003**	**1.2190**	**1.2253**	**0.0000**	**5,537.9925**	**5,537.9925**	**1.3036**		**5,570.5818**

Mitigated Construction Off-Site

	ROG	NOx	CO	SO2	Fugitive PM10	Exhaust PM10	PM10 Total	Fugitive PM2.5	Exhaust PM2.5	PM2.5 Total	Bio- CO2	NBio- CO2	Total CO2	CH4	N2O	CO2e
Category	lb/day										lb/day					
Hauling	0.0000	0.0000	0.0000	0.0000	0.0000	0.0000	0.0000	0.0000	0.0000	0.0000		0.0000	0.0000	0.0000		0.0000
Vendor	0.0000	0.0000	0.0000	0.0000	0.0000	0.0000	0.0000	0.0000	0.0000	0.0000		0.0000	0.0000	0.0000		0.0000
Worker	0.0596	0.0358	0.5147	1.6500e-003	0.1788	1.2500e-003	0.1801	0.0474	1.1500e-003	0.0486		164.4688	164.4688	3.8800e-003		164.5659
Total	**0.0596**	**0.0358**	**0.5147**	**1.6500e-003**	**0.1788**	**1.2500e-003**	**0.1801**	**0.0474**	**1.1500e-003**	**0.0486**		**164.4688**	**164.4688**	**3.8800e-003**		**164.5659**

3.2 Pipe Jacking - Construction of the Pits - 2024

Unmitigated Construction On-Site

	ROG	NOx	CO	SO2	Fugitive PM10	Exhaust PM10	PM10 Total	Fugitive PM2.5	Exhaust PM2.5	PM2.5 Total	Bio- CO2	NBio- CO2	Total CO2	CH4	N2O	CO2e
Category	lb/day										lb/day					
Fugitive Dust					0.1295	0.0000	0.1295	0.0140	0.0000	0.0140			0.0000			0.0000
Off-Road	2.8523	24.3380	35.1193	0.0581		1.1476	1.1476		1.0845	1.0845		5,538.8760	5,538.8760	1.2978		5,571.3220
Total	**2.8523**	**24.3380**	**35.1193**	**0.0581**	**0.1295**	**1.1476**	**1.2771**	**0.0140**	**1.0845**	**1.0985**		**5,538.8760**	**5,538.8760**	**1.2978**		**5,571.3220**

Unmitigated Construction Off-Site

	ROG	NOx	CO	SO2	Fugitive PM10	Exhaust PM10	PM10 Total	Fugitive PM2.5	Exhaust PM2.5	PM2.5 Total	Bio- CO2	NBio- CO2	Total CO2	CH4	N2O	CO2e
Category	lb/day										lb/day					
Hauling	0.0000	0.0000	0.0000	0.0000	0.0000	0.0000	0.0000	0.0000	0.0000	0.0000		0.0000	0.0000	0.0000		0.0000
Vendor	0.0000	0.0000	0.0000	0.0000	0.0000	0.0000	0.0000	0.0000	0.0000	0.0000		0.0000	0.0000	0.0000		0.0000
Worker	0.0564	0.0326	0.4808	1.6000e-003	0.1788	1.2300e-003	0.1801	0.0474	1.1300e-003	0.0486		159.0734	159.0734	3.5600e-003		159.1624
Total	**0.0564**	**0.0326**	**0.4808**	**1.6000e-003**	**0.1788**	**1.2300e-003**	**0.1801**	**0.0474**	**1.1300e-003**	**0.0486**		**159.0734**	**159.0734**	**3.5600e-003**		**159.1624**

Mitigated Construction On-Site

	ROG	NOx	CO	SO2	Fugitive PM10	Exhaust PM10	PM10 Total	Fugitive PM2.5	Exhaust PM2.5	PM2.5 Total	Bio- CO2	NBio- CO2	Total CO2	CH4	N2O	CO2e
Category	lb/day										lb/day					
Fugitive Dust					0.0583	0.0000	0.0583	6.2900e-003	0.0000	6.2900e-003			0.0000			0.0000
Off-Road	2.8523	24.3380	35.1193	0.0581		1.1476	1.1476		1.0845	1.0845	0.0000	5,538.8760	5,538.8760	1.2978		5,571.3220
Total	**2.8523**	**24.3380**	**35.1193**	**0.0581**	**0.0583**	**1.1476**	**1.2059**	**6.2900e-003**	**1.0845**	**1.0908**	**0.0000**	**5,538.8760**	**5,538.8760**	**1.2978**		**5,571.3220**

Mitigated Construction Off-Site

	ROG	NOx	CO	SO2	Fugitive PM10	Exhaust PM10	PM10 Total	Fugitive PM2.5	Exhaust PM2.5	PM2.5 Total	Bio- CO2	NBio- CO2	Total CO2	CH4	N2O	CO2e

Category	lb/day											lb/day				
Hauling	0.0000	0.0000	0.0000	0.0000	0.0000	0.0000	0.0000	0.0000	0.0000	0.0000		0.0000	0.0000	0.0000		0.0000
Vendor	0.0000	0.0000	0.0000	0.0000	0.0000	0.0000	0.0000	0.0000	0.0000	0.0000		0.0000	0.0000	0.0000		0.0000
Worker	0.0564	0.0326	0.4808	1.6000e-003	0.1788	1.2300e-003	0.1801	0.0474	1.1300e-003	0.0486		159.0734	159.0734	3.5600e-003		159.1624
Total	**0.0564**	**0.0326**	**0.4808**	**1.6000e-003**	**0.1788**	**1.2300e-003**	**0.1801**	**0.0474**	**1.1300e-003**	**0.0486**		**159.0734**	**159.0734**	**3.5600e-003**		**159.1624**

3.2 Pipe Jacking - Construction of the Pits - 2025

Unmitigated Construction On-Site

	ROG	NOx	CO	SO2	Fugitive PM10	Exhaust PM10	PM10 Total	Fugitive PM2.5	Exhaust PM2.5	PM2.5 Total	Bio- CO2	NBio- CO2	Total CO2	CH4	N2O	CO2e
Category	lb/day											lb/day				
Fugitive Dust					0.1295	0.0000	0.1295	0.0140	0.0000	0.0140			0.0000			0.0000
Off-Road	2.6557	22.2776	34.9820	0.0581		0.9919	0.9919		0.9372	0.9372		5,539.4596	5,539.4596	1.2916		5,571.7503
Total	**2.6557**	**22.2776**	**34.9820**	**0.0581**	**0.1295**	**0.9919**	**1.1214**	**0.0140**	**0.9372**	**0.9512**		**5,539.4596**	**5,539.4596**	**1.2916**		**5,571.7503**

Unmitigated Construction Off-Site

	ROG	NOx	CO	SO2	Fugitive PM10	Exhaust PM10	PM10 Total	Fugitive PM2.5	Exhaust PM2.5	PM2.5 Total	Bio- CO2	NBio- CO2	Total CO2	CH4	N2O	CO2e
Category	lb/day											lb/day				
Hauling	0.0000	0.0000	0.0000	0.0000	0.0000	0.0000	0.0000	0.0000	0.0000	0.0000		0.0000	0.0000	0.0000		0.0000
Vendor	0.0000	0.0000	0.0000	0.0000	0.0000	0.0000	0.0000	0.0000	0.0000	0.0000		0.0000	0.0000	0.0000		0.0000
Worker	0.0535	0.0298	0.4469	1.5300e-003	0.1788	1.2100e-003	0.1801	0.0474	1.1100e-003	0.0485		152.8113	152.8113	3.2500e-003		152.8924

Total	**0.0535**	**0.0298**	**0.4469**	**1.5300e-003**	**0.1788**	**1.2100e-003**	**0.1801**	**0.0474**	**1.1100e-003**	**0.0485**		**152.8113**	**152.8113**	**3.2500e-003**		**152.8924**

Mitigated Construction On-Site

	ROG	NOx	CO	SO2	Fugitive PM10	Exhaust PM10	PM10 Total	Fugitive PM2.5	Exhaust PM2.5	PM2.5 Total	Bio- CO2	NBio- CO2	Total CO2	CH4	N2O	CO2e
Category	lb/day										lb/day					
Fugitive Dust					0.0583	0.0000	0.0583	6.2900e-003	0.0000	6.2900e-003			0.0000			0.0000
Off-Road	2.6557	22.2776	34.9820	0.0581		0.9919	0.9919		0.9372	0.9372	0.0000	5,539.4596	5,539.4596	1.2916		5,571.7503
Total	**2.6557**	**22.2776**	**34.9820**	**0.0581**	**0.0583**	**0.9919**	**1.0502**	**6.2900e-003**	**0.9372**	**0.9435**	**0.0000**	**5,539.4596**	**5,539.4596**	**1.2916**		**5,571.7503**

Mitigated Construction Off-Site

	ROG	NOx	CO	SO2	Fugitive PM10	Exhaust PM10	PM10 Total	Fugitive PM2.5	Exhaust PM2.5	PM2.5 Total	Bio- CO2	NBio- CO2	Total CO2	CH4	N2O	CO2e
Category	lb/day										lb/day					
Hauling	0.0000	0.0000	0.0000	0.0000	0.0000	0.0000	0.0000	0.0000	0.0000	0.0000		0.0000	0.0000	0.0000		0.0000
Vendor	0.0000	0.0000	0.0000	0.0000	0.0000	0.0000	0.0000	0.0000	0.0000	0.0000		0.0000	0.0000	0.0000		0.0000
Worker	0.0535	0.0298	0.4469	1.5300e-003	0.1788	1.2100e-003	0.1801	0.0474	1.1100e-003	0.0485		152.8113	152.8113	3.2500e-003		152.8924
Total	**0.0535**	**0.0298**	**0.4469**	**1.5300e-003**	**0.1788**	**1.2100e-003**	**0.1801**	**0.0474**	**1.1100e-003**	**0.0485**		**152.8113**	**152.8113**	**3.2500e-003**		**152.8924**

3.2 Pipe Jacking - Construction of the Pits - 2026

Unmitigated Construction On-Site

	ROG	NOx	CO	SO2	Fugitive PM10	Exhaust PM10	PM10 Total	Fugitive PM2.5	Exhaust PM2.5	PM2.5 Total	Bio- CO2	NBio- CO2	Total CO2	CH4	N2O	CO2e
Category	lb/day										lb/day					
Fugitive Dust					0.1295	0.0000	0.1295	0.0140	0.0000	0.0140			0.0000			0.0000
Off-Road	2.6557	22.2776	34.9820	0.0581		0.9919	0.9919		0.9372	0.9372		5,539.4596	5,539.4596	1.2916		5,571.7503
Total	**2.6557**	**22.2776**	**34.9820**	**0.0581**	**0.1295**	**0.9919**	**1.1214**	**0.0140**	**0.9372**	**0.9512**		**5,539.4596**	**5,539.4596**	**1.2916**		**5,571.7503**

Unmitigated Construction Off-Site

	ROG	NOx	CO	SO2	Fugitive PM10	Exhaust PM10	PM10 Total	Fugitive PM2.5	Exhaust PM2.5	PM2.5 Total	Bio- CO2	NBio- CO2	Total CO2	CH4	N2O	CO2e
Category	lb/day										lb/day					
Hauling	0.0000	0.0000	0.0000	0.0000	0.0000	0.0000	0.0000	0.0000	0.0000	0.0000		0.0000	0.0000	0.0000		0.0000
Vendor	0.0000	0.0000	0.0000	0.0000	0.0000	0.0000	0.0000	0.0000	0.0000	0.0000		0.0000	0.0000	0.0000		0.0000
Worker	0.0511	0.0275	0.4180	1.4800e-003	0.1788	1.1700e-003	0.1800	0.0474	1.0700e-003	0.0485		147.4003	147.4003	2.9700e-003		147.4746
Total	**0.0511**	**0.0275**	**0.4180**	**1.4800e-003**	**0.1788**	**1.1700e-003**	**0.1800**	**0.0474**	**1.0700e-003**	**0.0485**		**147.4003**	**147.4003**	**2.9700e-003**		**147.4746**

Mitigated Construction On-Site

	ROG	NOx	CO	SO2	Fugitive PM10	Exhaust PM10	PM10 Total	Fugitive PM2.5	Exhaust PM2.5	PM2.5 Total	Bio- CO2	NBio- CO2	Total CO2	CH4	N2O	CO2e
Category	lb/day										lb/day					

Fugitive Dust					0.0583	0.0000	0.0583	6.2900e-003	0.0000	6.2900e-003			0.0000			0.0000
Off-Road	2.6557	22.2776	34.9820	0.0581		0.9919	0.9919		0.9372	0.9372	0.0000	5,539.4596	5,539.4596	1.2916		5,571.7503
Total	**2.6557**	**22.2776**	**34.9820**	**0.0581**	**0.0583**	**0.9919**	**1.0502**	**6.2900e-003**	**0.9372**	**0.9435**	**0.0000**	**5,539.4596**	**5,539.4596**	**1.2916**		**5,571.7503**

Mitigated Construction Off-Site

	ROG	NOx	CO	SO2	Fugitive PM10	Exhaust PM10	PM10 Total	Fugitive PM2.5	Exhaust PM2.5	PM2.5 Total	Bio- CO2	NBio- CO2	Total CO2	CH4	N2O	CO2e
Category	lb/day										lb/day					
Hauling	0.0000	0.0000	0.0000	0.0000	0.0000	0.0000	0.0000	0.0000	0.0000	0.0000		0.0000	0.0000	0.0000		0.0000
Vendor	0.0000	0.0000	0.0000	0.0000	0.0000	0.0000	0.0000	0.0000	0.0000	0.0000		0.0000	0.0000	0.0000		0.0000
Worker	0.0511	0.0275	0.4180	1.4800e-003	0.1788	1.1700e-003	0.1800	0.0474	1.0700e-003	0.0485		147.4003	147.4003	2.9700e-003		147.4746
Total	**0.0511**	**0.0275**	**0.4180**	**1.4800e-003**	**0.1788**	**1.1700e-003**	**0.1800**	**0.0474**	**1.0700e-003**	**0.0485**		**147.4003**	**147.4003**	**2.9700e-003**		**147.4746**

3.2 Pipe Jacking - Construction of the Pits - 2027

Unmitigated Construction On-Site

	ROG	NOx	CO	SO2	Fugitive PM10	Exhaust PM10	PM10 Total	Fugitive PM2.5	Exhaust PM2.5	PM2.5 Total	Bio- CO2	NBio- CO2	Total CO2	CH4	N2O	CO2e
Category	lb/day										lb/day					
Fugitive Dust					0.1295	0.0000	0.1295	0.0140	0.0000	0.0140			0.0000			0.0000
Off-Road	2.6557	22.2776	34.9820	0.0581		0.9919	0.9919		0.9372	0.9372		5,539.4596	5,539.4596	1.2916		5,571.7503
Total	**2.6557**	**22.2776**	**34.9820**	**0.0581**	**0.1295**	**0.9919**	**1.1214**	**0.0140**	**0.9372**	**0.9512**		**5,539.4596**	**5,539.4596**	**1.2916**		**5,571.7503**

Unmitigated Construction Off-Site

	ROG	NOx	CO	SO2	Fugitive PM10	Exhaust PM10	PM10 Total	Fugitive PM2.5	Exhaust PM2.5	PM2.5 Total	Bio- CO2	NBio- CO2	Total CO2	CH4	N2O	CO2e
Category	lb/day										lb/day					
Hauling	0.0000	0.0000	0.0000	0.0000	0.0000	0.0000	0.0000	0.0000	0.0000	0.0000		0.0000	0.0000	0.0000		0.0000
Vendor	0.0000	0.0000	0.0000	0.0000	0.0000	0.0000	0.0000	0.0000	0.0000	0.0000		0.0000	0.0000	0.0000		0.0000
Worker	0.0487	0.0253	0.3923	1.4300e-003	0.1788	1.1000e-003	0.1799	0.0474	1.0100e-003	0.0484		142.6335	142.6335	2.7300e-003		142.7017
Total	**0.0487**	**0.0253**	**0.3923**	**1.4300e-003**	**0.1788**	**1.1000e-003**	**0.1799**	**0.0474**	**1.0100e-003**	**0.0484**		**142.6335**	**142.6335**	**2.7300e-003**		**142.7017**

Mitigated Construction On-Site

	ROG	NOx	CO	SO2	Fugitive PM10	Exhaust PM10	PM10 Total	Fugitive PM2.5	Exhaust PM2.5	PM2.5 Total	Bio- CO2	NBio- CO2	Total CO2	CH4	N2O	CO2e
Category	lb/day										lb/day					
Fugitive Dust					0.0583	0.0000	0.0583	6.2900e-003	0.0000	6.2900e-003			0.0000			0.0000
Off-Road	2.6557	22.2776	34.9820	0.0581		0.9919	0.9919		0.9372	0.9372	0.0000	5,539.4596	5,539.4596	1.2916		5,571.7503
Total	**2.6557**	**22.2776**	**34.9820**	**0.0581**	**0.0583**	**0.9919**	**1.0502**	**6.2900e-003**	**0.9372**	**0.9435**	**0.0000**	**5,539.4596**	**5,539.4596**	**1.2916**		**5,571.7503**

Mitigated Construction Off-Site

	ROG	NOx	CO	SO2	Fugitive PM10	Exhaust PM10	PM10 Total	Fugitive PM2.5	Exhaust PM2.5	PM2.5 Total	Bio- CO2	NBio- CO2	Total CO2	CH4	N2O	CO2e

Category	lb/day											lb/day				
Hauling	0.0000	0.0000	0.0000	0.0000	0.0000	0.0000	0.0000	0.0000	0.0000	0.0000		0.0000	0.0000	0.0000		0.0000
Vendor	0.0000	0.0000	0.0000	0.0000	0.0000	0.0000	0.0000	0.0000	0.0000	0.0000		0.0000	0.0000	0.0000		0.0000
Worker	0.0487	0.0253	0.3923	1.4300e-003	0.1788	1.1000e-003	0.1799	0.0474	1.0100e-003	0.0484		142.6335	142.6335	2.7300e-003		142.7017
Total	**0.0487**	**0.0253**	**0.3923**	**1.4300e-003**	**0.1788**	**1.1000e-003**	**0.1799**	**0.0474**	**1.0100e-003**	**0.0484**		**142.6335**	**142.6335**	**2.7300e-003**		**142.7017**

3.3 Open Trench Pipe Installation - 2023

Unmitigated Construction On-Site

	ROG	NOx	CO	SO2	Fugitive PM10	Exhaust PM10	PM10 Total	Fugitive PM2.5	Exhaust PM2.5	PM2.5 Total	Bio- CO2	NBio- CO2	Total CO2	CH4	N2O	CO2e
Category	lb/day											lb/day				
Fugitive Dust					0.1295	0.0000	0.1295	0.0140	0.0000	0.0140			0.0000			0.0000
Off-Road	3.0189	26.1203	35.1726	0.0581		1.2889	1.2889		1.2190	1.2190		5,537.9925	5,537.9925	1.3036		5,570.5818
Total	**3.0189**	**26.1203**	**35.1726**	**0.0581**	**0.1295**	**1.2889**	**1.4184**	**0.0140**	**1.2190**	**1.2330**		**5,537.9925**	**5,537.9925**	**1.3036**		**5,570.5818**

Unmitigated Construction Off-Site

	ROG	NOx	CO	SO2	Fugitive PM10	Exhaust PM10	PM10 Total	Fugitive PM2.5	Exhaust PM2.5	PM2.5 Total	Bio- CO2	NBio- CO2	Total CO2	CH4	N2O	CO2e
Category	lb/day											lb/day				
Hauling	0.1823	6.0490	1.9293	0.0290	2.4810	0.0112	2.4922	0.6290	0.0107	0.6397		3,148.9503	3,148.9503	0.2001		3,153.9515
Vendor	0.0195	0.6844	0.1927	2.4500e-003	0.0640	7.7000e-004	0.0648	0.0184	7.4000e-004	0.0192		261.8677	261.8677	0.0138		262.2136
Worker	0.1191	0.0716	1.0294	3.3000e-003	0.3577	2.4900e-003	0.3602	0.0949	2.2900e-003	0.0972		328.9377	328.9377	7.7700e-003		329.1318

Total	**0.3209**	**6.8050**	**3.1515**	**0.0347**	**2.9027**	**0.0145**	**2.9172**	**0.7423**	**0.0138**	**0.7560**		**3,739.7556**	**3,739.7556**	**0.2217**		**3,745.2970**

Mitigated Construction On-Site

	ROG	NOx	CO	SO2	Fugitive PM10	Exhaust PM10	PM10 Total	Fugitive PM2.5	Exhaust PM2.5	PM2.5 Total	Bio- CO2	NBio- CO2	Total CO2	CH4	N2O	CO2e
Category	lb/day										lb/day					
Fugitive Dust					0.0583	0.0000	0.0583	6.2900e-003	0.0000	6.2900e-003			0.0000			0.0000
Off-Road	3.0189	26.1203	35.1726	0.0581		1.2889	1.2889		1.2190	1.2190	0.0000	5,537.9925	5,537.9925	1.3036		5,570.5818
Total	**3.0189**	**26.1203**	**35.1726**	**0.0581**	**0.0583**	**1.2889**	**1.3472**	**6.2900e-003**	**1.2190**	**1.2253**	**0.0000**	**5,537.9925**	**5,537.9925**	**1.3036**		**5,570.5818**

Mitigated Construction Off-Site

	ROG	NOx	CO	SO2	Fugitive PM10	Exhaust PM10	PM10 Total	Fugitive PM2.5	Exhaust PM2.5	PM2.5 Total	Bio- CO2	NBio- CO2	Total CO2	CH4	N2O	CO2e
Category	lb/day										lb/day					
Hauling	0.1823	6.0490	1.9293	0.0290	2.4810	0.0112	2.4922	0.6290	0.0107	0.6397		3,148.9503	3,148.9503	0.2001		3,153.9515
Vendor	0.0195	0.6844	0.1927	2.4500e-003	0.0640	7.7000e-004	0.0648	0.0184	7.4000e-004	0.0192		261.8677	261.8677	0.0138		262.2136
Worker	0.1191	0.0716	1.0294	3.3000e-003	0.3577	2.4900e-003	0.3602	0.0949	2.2900e-003	0.0972		328.9377	328.9377	7.7700e-003		329.1318
Total	**0.3209**	**6.8050**	**3.1515**	**0.0347**	**2.9027**	**0.0145**	**2.9172**	**0.7423**	**0.0138**	**0.7560**		**3,739.7556**	**3,739.7556**	**0.2217**		**3,745.2970**

3.3 Open Trench Pipe Installation - 2024

Unmitigated Construction On-Site

	ROG	NOx	CO	SO2	Fugitive PM10	Exhaust PM10	PM10 Total	Fugitive PM2.5	Exhaust PM2.5	PM2.5 Total	Bio- CO2	NBio- CO2	Total CO2	CH4	N2O	CO2e
Category	lb/day										lb/day					
Fugitive Dust					0.1295	0.0000	0.1295	0.0140	0.0000	0.0140			0.0000			0.0000
Off-Road	2.8523	24.3380	35.1193	0.0581		1.1476	1.1476		1.0845	1.0845		5,538.8760	5,538.8760	1.2978		5,571.3220
Total	**2.8523**	**24.3380**	**35.1193**	**0.0581**	**0.1295**	**1.1476**	**1.2771**	**0.0140**	**1.0845**	**1.0985**		**5,538.8760**	**5,538.8760**	**1.2978**		**5,571.3220**

Unmitigated Construction Off-Site

	ROG	NOx	CO	SO2	Fugitive PM10	Exhaust PM10	PM10 Total	Fugitive PM2.5	Exhaust PM2.5	PM2.5 Total	Bio- CO2	NBio- CO2	Total CO2	CH4	N2O	CO2e
Category	lb/day										lb/day					
Hauling	0.1839	6.0137	1.9604	0.0289	2.2693	0.0111	2.2805	0.5770	0.0107	0.5877		3,137.4063	3,137.4063	0.1998		3,142.4018
Vendor	0.0191	0.6827	0.1872	2.4400e-003	0.0640	7.6000e-004	0.0648	0.0184	7.3000e-004	0.0192		260.9183	260.9183	0.0136		261.2588
Worker	0.1128	0.0653	0.9616	3.1900e-003	0.3577	2.4600e-003	0.3601	0.0949	2.2600e-003	0.0971		318.1469	318.1469	7.1200e-003		318.3249
Total	**0.3157**	**6.7617**	**3.1092**	**0.0345**	**2.6910**	**0.0144**	**2.7054**	**0.6903**	**0.0136**	**0.7039**		**3,716.4715**	**3,716.4715**	**0.2206**		**3,721.9855**

Mitigated Construction On-Site

	ROG	NOx	CO	SO2	Fugitive PM10	Exhaust PM10	PM10 Total	Fugitive PM2.5	Exhaust PM2.5	PM2.5 Total	Bio- CO2	NBio- CO2	Total CO2	CH4	N2O	CO2e
Category	lb/day										lb/day					

Fugitive Dust					0.0583	0.0000	0.0583	6.2900e-003	0.0000	6.2900e-003			0.0000			0.0000
Off-Road	2.8523	24.3380	35.1193	0.0581		1.1476	1.1476		1.0845	1.0845	0.0000	5,538.8760	5,538.8760	1.2978		5,571.3220
Total	**2.8523**	**24.3380**	**35.1193**	**0.0581**	**0.0583**	**1.1476**	**1.2059**	**6.2900e-003**	**1.0845**	**1.0908**	**0.0000**	**5,538.8760**	**5,538.8760**	**1.2978**		**5,571.3220**

Mitigated Construction Off-Site

	ROG	NOx	CO	SO2	Fugitive PM10	Exhaust PM10	PM10 Total	Fugitive PM2.5	Exhaust PM2.5	PM2.5 Total	Bio- CO2	NBio- CO2	Total CO2	CH4	N2O	CO2e
Category	lb/day										lb/day					
Hauling	0.1839	6.0137	1.9604	0.0289	2.2693	0.0111	2.2805	0.5770	0.0107	0.5877		3,137.4063	3,137.4063	0.1998		3,142.4018
Vendor	0.0191	0.6827	0.1872	2.4400e-003	0.0640	7.6000e-004	0.0648	0.0184	7.3000e-004	0.0192		260.9183	260.9183	0.0136		261.2588
Worker	0.1128	0.0653	0.9616	3.1900e-003	0.3577	2.4600e-003	0.3601	0.0949	2.2600e-003	0.0971		318.1469	318.1469	7.1200e-003		318.3249
Total	**0.3157**	**6.7617**	**3.1092**	**0.0345**	**2.6910**	**0.0144**	**2.7054**	**0.6903**	**0.0136**	**0.7039**		**3,716.4715**	**3,716.4715**	**0.2206**		**3,721.9855**

3.3 Open Trench Pipe Installation - 2025

Unmitigated Construction On-Site

	ROG	NOx	CO	SO2	Fugitive PM10	Exhaust PM10	PM10 Total	Fugitive PM2.5	Exhaust PM2.5	PM2.5 Total	Bio- CO2	NBio- CO2	Total CO2	CH4	N2O	CO2e
Category	lb/day										lb/day					
Fugitive Dust					0.1295	0.0000	0.1295	0.0140	0.0000	0.0140			0.0000			0.0000
Off-Road	2.6557	22.2776	34.9820	0.0581		0.9919	0.9919		0.9372	0.9372		5,539.4596	5,539.4596	1.2916		5,571.7503
Total	**2.6557**	**22.2776**	**34.9820**	**0.0581**	**0.1295**	**0.9919**	**1.1214**	**0.0140**	**0.9372**	**0.9512**		**5,539.4596**	**5,539.4596**	**1.2916**		**5,571.7503**

Unmitigated Construction Off-Site

	ROG	NOx	CO	SO2	Fugitive PM10	Exhaust PM10	PM10 Total	Fugitive PM2.5	Exhaust PM2.5	PM2.5 Total	Bio- CO2	NBio- CO2	Total CO2	CH4	N2O	CO2e
Category	lb/day										lb/day					
Hauling	0.1827	5.9178	1.9750	0.0287	2.2774	0.0110	2.2884	0.5790	0.0105	0.5895		3,119.5633	3,119.5633	0.1993		3,124.5469
Vendor	0.0186	0.6768	0.1822	2.4200e-003	0.0640	7.5000e-004	0.0648	0.0184	7.2000e-004	0.0191		259.4351	259.4351	0.0134		259.7702
Worker	0.1071	0.0597	0.8938	3.0600e-003	0.3577	2.4100e-003	0.3601	0.0949	2.2200e-003	0.0971		305.6225	305.6225	6.4900e-003		305.7848
Total	**0.3084**	**6.6543**	**3.0511**	**0.0342**	**2.6991**	**0.0141**	**2.7132**	**0.6923**	**0.0135**	**0.7057**		**3,684.6210**	**3,684.6210**	**0.2192**		**3,690.1019**

Mitigated Construction On-Site

	ROG	NOx	CO	SO2	Fugitive PM10	Exhaust PM10	PM10 Total	Fugitive PM2.5	Exhaust PM2.5	PM2.5 Total	Bio- CO2	NBio- CO2	Total CO2	CH4	N2O	CO2e
Category	lb/day										lb/day					
Fugitive Dust					0.0583	0.0000	0.0583	6.2900e-003	0.0000	6.2900e-003			0.0000			0.0000
Off-Road	2.6557	22.2776	34.9820	0.0581		0.9919	0.9919		0.9372	0.9372	0.0000	5,539.4596	5,539.4596	1.2916		5,571.7503
Total	**2.6557**	**22.2776**	**34.9820**	**0.0581**	**0.0583**	**0.9919**	**1.0502**	**6.2900e-003**	**0.9372**	**0.9435**	**0.0000**	**5,539.4596**	**5,539.4596**	**1.2916**		**5,571.7503**

Mitigated Construction Off-Site

	ROG	NOx	CO	SO2	Fugitive PM10	Exhaust PM10	PM10 Total	Fugitive PM2.5	Exhaust PM2.5	PM2.5 Total	Bio- CO2	NBio- CO2	Total CO2	CH4	N2O	CO2e

Category	lb/day											lb/day				
Hauling	0.1827	5.9178	1.9750	0.0287	2.2774	0.0110	2.2884	0.5790	0.0105	0.5895		3,119.5633	3,119.5633	0.1993		3,124.5469
Vendor	0.0186	0.6768	0.1822	2.4200e-003	0.0640	7.5000e-004	0.0648	0.0184	7.2000e-004	0.0191		259.4351	259.4351	0.0134		259.7702
Worker	0.1071	0.0597	0.8938	3.0600e-003	0.3577	2.4100e-003	0.3601	0.0949	2.2200e-003	0.0971		305.6225	305.6225	6.4900e-003		305.7848
Total	**0.3084**	**6.6543**	**3.0511**	**0.0342**	**2.6991**	**0.0141**	**2.7132**	**0.6923**	**0.0135**	**0.7057**		**3,684.6210**	**3,684.6210**	**0.2192**		**3,690.1019**

3.3 Open Trench Pipe Installation - 2026

Unmitigated Construction On-Site

	ROG	NOx	CO	SO2	Fugitive PM10	Exhaust PM10	PM10 Total	Fugitive PM2.5	Exhaust PM2.5	PM2.5 Total	Bio- CO2	NBio- CO2	Total CO2	CH4	N2O	CO2e
Category	lb/day											lb/day				
Fugitive Dust					0.1295	0.0000	0.1295	0.0140	0.0000	0.0140			0.0000			0.0000
Off-Road	2.6557	22.2776	34.9820	0.0581		0.9919	0.9919		0.9372	0.9372		5,539.4596	5,539.4596	1.2916		5,571.7503
Total	**2.6557**	**22.2776**	**34.9820**	**0.0581**	**0.1295**	**0.9919**	**1.1214**	**0.0140**	**0.9372**	**0.9512**		**5,539.4596**	**5,539.4596**	**1.2916**		**5,571.7503**

Unmitigated Construction Off-Site

	ROG	NOx	CO	SO2	Fugitive PM10	Exhaust PM10	PM10 Total	Fugitive PM2.5	Exhaust PM2.5	PM2.5 Total	Bio- CO2	NBio- CO2	Total CO2	CH4	N2O	CO2e
Category	lb/day											lb/day				
Hauling	0.1814	5.8188	1.9876	0.0285	2.2774	0.0108	2.2882	0.5790	0.0103	0.5893		3,102.5974	3,102.5974	0.1984		3,107.5581
Vendor	0.0182	0.6705	0.1784	2.4100e-003	0.0640	7.4000e-004	0.0647	0.0184	7.0000e-004	0.0191		258.0142	258.0142	0.0132		258.3439
Worker	0.1022	0.0549	0.8361	2.9600e-003	0.3577	2.3300e-003	0.3600	0.0949	2.1500e-003	0.0970		294.8006	294.8006	5.9500e-003		294.9492

Total	**0.3017**	**6.5442**	**3.0021**	**0.0339**	**2.6991**	**0.0139**	**2.7129**	**0.6923**	**0.0132**	**0.7055**		**3,655.4121**	**3,655.4121**	**0.2176**		**3,660.8512**

Mitigated Construction On-Site

	ROG	NOx	CO	SO2	Fugitive PM10	Exhaust PM10	PM10 Total	Fugitive PM2.5	Exhaust PM2.5	PM2.5 Total	Bio- CO2	NBio- CO2	Total CO2	CH4	N2O	CO2e
Category	lb/day										lb/day					
Fugitive Dust					0.0583	0.0000	0.0583	6.2900e-003	0.0000	6.2900e-003			0.0000			0.0000
Off-Road	2.6557	22.2776	34.9820	0.0581		0.9919	0.9919		0.9372	0.9372	0.0000	5,539.4596	5,539.4596	1.2916		5,571.7503
Total	**2.6557**	**22.2776**	**34.9820**	**0.0581**	**0.0583**	**0.9919**	**1.0502**	**6.2900e-003**	**0.9372**	**0.9435**	**0.0000**	**5,539.4596**	**5,539.4596**	**1.2916**		**5,571.7503**

Mitigated Construction Off-Site

	ROG	NOx	CO	SO2	Fugitive PM10	Exhaust PM10	PM10 Total	Fugitive PM2.5	Exhaust PM2.5	PM2.5 Total	Bio- CO2	NBio- CO2	Total CO2	CH4	N2O	CO2e
Category	lb/day										lb/day					
Hauling	0.1814	5.8188	1.9876	0.0285	2.2774	0.0108	2.2882	0.5790	0.0103	0.5893		3,102.5974	3,102.5974	0.1984		3,107.5581
Vendor	0.0182	0.6705	0.1784	2.4100e-003	0.0640	7.4000e-004	0.0647	0.0184	7.0000e-004	0.0191		258.0142	258.0142	0.0132		258.3439
Worker	0.1022	0.0549	0.8361	2.9600e-003	0.3577	2.3300e-003	0.3600	0.0949	2.1500e-003	0.0970		294.8006	294.8006	5.9500e-003		294.9492
Total	**0.3017**	**6.5442**	**3.0021**	**0.0339**	**2.6991**	**0.0139**	**2.7129**	**0.6923**	**0.0132**	**0.7055**		**3,655.4121**	**3,655.4121**	**0.2176**		**3,660.8512**

3.3 Open Trench Pipe Installation - 2027

Unmitigated Construction On-Site

	ROG	NOx	CO	SO2	Fugitive PM10	Exhaust PM10	PM10 Total	Fugitive PM2.5	Exhaust PM2.5	PM2.5 Total	Bio- CO2	NBio- CO2	Total CO2	CH4	N2O	CO2e
Category	lb/day										lb/day					
Fugitive Dust					0.1295	0.0000	0.1295	0.0140	0.0000	0.0140			0.0000			0.0000
Off-Road	2.6557	22.2776	34.9820	0.0581		0.9919	0.9919		0.9372	0.9372		5,539.4596	5,539.4596	1.2916		5,571.7503
Total	**2.6557**	**22.2776**	**34.9820**	**0.0581**	**0.1295**	**0.9919**	**1.1214**	**0.0140**	**0.9372**	**0.9512**		**5,539.4596**	**5,539.4596**	**1.2916**		**5,571.7503**

Unmitigated Construction Off-Site

	ROG	NOx	CO	SO2	Fugitive PM10	Exhaust PM10	PM10 Total	Fugitive PM2.5	Exhaust PM2.5	PM2.5 Total	Bio- CO2	NBio- CO2	Total CO2	CH4	N2O	CO2e
Category	lb/day										lb/day					
Hauling	0.1802	5.7291	1.9990	0.0283	30.7256	0.0106	30.7362	7.5617	0.0102	7.5719		3,087.5270	3,087.5270	0.1973		3,092.4593
Vendor	0.0178	0.6644	0.1754	2.3900e-003	0.0640	7.2000e-004	0.0647	0.0184	6.9000e-004	0.0191		256.7496	256.7496	0.0130		257.0740
Worker	0.0974	0.0507	0.7846	2.8600e-003	0.3577	2.2000e-003	0.3599	0.0949	2.0300e-003	0.0969		285.2669	285.2669	5.4600e-003		285.4034
Total	**0.2954**	**6.4442**	**2.9589**	**0.0336**	**31.1473**	**0.0136**	**31.1608**	**7.6750**	**0.0129**	**7.6879**		**3,629.5435**	**3,629.5435**	**0.2157**		**3,634.9367**

Mitigated Construction On-Site

	ROG	NOx	CO	SO2	Fugitive PM10	Exhaust PM10	PM10 Total	Fugitive PM2.5	Exhaust PM2.5	PM2.5 Total	Bio- CO2	NBio- CO2	Total CO2	CH4	N2O	CO2e
Category	lb/day										lb/day					

Fugitive Dust					0.0583	0.0000	0.0583	6.2900e-003	0.0000	6.2900e-003			0.0000			0.0000
Off-Road	2.6557	22.2776	34.9820	0.0581		0.9919	0.9919		0.9372	0.9372	0.0000	5,539.4596	5,539.4596	1.2916		5,571.7503
Total	**2.6557**	**22.2776**	**34.9820**	**0.0581**	**0.0583**	**0.9919**	**1.0502**	**6.2900e-003**	**0.9372**	**0.9435**	**0.0000**	**5,539.4596**	**5,539.4596**	**1.2916**		**5,571.7503**

Mitigated Construction Off-Site

	ROG	NOx	CO	SO2	Fugitive PM10	Exhaust PM10	PM10 Total	Fugitive PM2.5	Exhaust PM2.5	PM2.5 Total	Bio- CO2	NBio- CO2	Total CO2	CH4	N2O	CO2e
Category	lb/day										lb/day					
Hauling	0.1802	5.7291	1.9990	0.0283	30.7256	0.0106	30.7362	7.5617	0.0102	7.5719		3,087.5270	3,087.5270	0.1973		3,092.4593
Vendor	0.0178	0.6644	0.1754	2.3900e-003	0.0640	7.2000e-004	0.0647	0.0184	6.9000e-004	0.0191		256.7496	256.7496	0.0130		257.0740
Worker	0.0974	0.0507	0.7846	2.8600e-003	0.3577	2.2000e-003	0.3599	0.0949	2.0300e-003	0.0969		285.2669	285.2669	5.4600e-003		285.4034
Total	**0.2954**	**6.4442**	**2.9589**	**0.0336**	**31.1473**	**0.0136**	**31.1608**	**7.6750**	**0.0129**	**7.6879**		**3,629.5435**	**3,629.5435**	**0.2157**		**3,634.9367**

4.0 Operational Detail - Mobile

4.1 Mitigation Measures Mobile

	ROG	NOx	CO	SO2	Fugitive PM10	Exhaust PM10	PM10 Total	Fugitive PM2.5	Exhaust PM2.5	PM2.5 Total	Bio- CO2	NBio- CO2	Total CO2	CH4	N2O	CO2e
Category	lb/day										lb/day					
Mitigated	0.0000	0.0000	0.0000	0.0000	0.0000	0.0000	0.0000	0.0000	0.0000	0.0000		0.0000	0.0000	0.0000		0.0000

Unmitigated	0.0000	0.0000	0.0000	0.0000	0.0000	0.0000	0.0000	0.0000	0.0000	0.0000		0.0000	0.0000	0.0000		0.0000

4.2 Trip Summary Information

	Average Daily Trip Rate			Unmitigated	Mitigated
Land Use	Weekday	Saturday	Sunday	Annual VMT	Annual VMT
Other Asphalt Surfaces	0.00	0.00	0.00		
Total	0.00	0.00	0.00		

4.3 Trip Type Information

	Miles			Trip %			Trip Purpose %		
Land Use	H-W or C-W	H-S or C-C	H-O or C-NW	H-W or C-W	H-S or C-C	H-O or C-NW	Primary	Diverted	Pass-by
Other Asphalt Surfaces	16.60	8.40	6.90	0.00	0.00	0.00	0	0	0

4.4 Fleet Mix

Land Use	LDA	LDT1	LDT2	MDV	LHD1	LHD2	MHD	HHD	OBUS	UBUS	MCY	SBUS	MH
Other Asphalt Surfaces	0.551582	0.041972	0.204917	0.113538	0.013798	0.005777	0.022002	0.036198	0.002156	0.001623	0.004914	0.000713	0.000825

5.0 Energy Detail

Historical Energy Use: N

5.1 Mitigation Measures Energy

	ROG	NOx	CO	SO2	Fugitive PM10	Exhaust PM10	PM10 Total	Fugitive PM2.5	Exhaust PM2.5	PM2.5 Total	Bio- CO2	NBio- CO2	Total CO2	CH4	N2O	CO2e
Category	lb/day										lb/day					
NaturalGas Mitigated	0.0000	0.0000	0.0000	0.0000		0.0000	0.0000		0.0000	0.0000		0.0000	0.0000	0.0000	0.0000	0.0000

NaturalGas Unmitigated	0.0000	0.0000	0.0000	0.0000		0.0000	0.0000		0.0000	0.0000		0.0000	0.0000	0.0000	0.0000	0.0000

5.2 Energy by Land Use - NaturalGas

Unmitigated

	NaturalGas Use	ROG	NOx	CO	SO2	Fugitive PM10	Exhaust PM10	PM10 Total	Fugitive PM2.5	Exhaust PM2.5	PM2.5 Total	Bio- CO2	NBio- CO2	Total CO2	CH4	N2O	CO2e
Land Use	kBTU/yr	lb/day										lb/day					
Other Asphalt Surfaces	0	0.0000	0.0000	0.0000	0.0000		0.0000	0.0000		0.0000	0.0000		0.0000	0.0000	0.0000	0.0000	0.0000
Total		**0.0000**	**0.0000**	**0.0000**	**0.0000**		**0.0000**	**0.0000**		**0.0000**	**0.0000**		**0.0000**	**0.0000**	**0.0000**	**0.0000**	**0.0000**

Mitigated

	NaturalGas Use	ROG	NOx	CO	SO2	Fugitive PM10	Exhaust PM10	PM10 Total	Fugitive PM2.5	Exhaust PM2.5	PM2.5 Total	Bio- CO2	NBio- CO2	Total CO2	CH4	N2O	CO2e
Land Use	kBTU/yr	lb/day										lb/day					
Other Asphalt Surfaces	0	0.0000	0.0000	0.0000	0.0000		0.0000	0.0000		0.0000	0.0000		0.0000	0.0000	0.0000	0.0000	0.0000
Total		**0.0000**	**0.0000**	**0.0000**	**0.0000**		**0.0000**	**0.0000**		**0.0000**	**0.0000**		**0.0000**	**0.0000**	**0.0000**	**0.0000**	**0.0000**

6.0 Area Detail

6.1 Mitigation Measures Area

	ROG	NOx	CO	SO2	Fugitive PM10	Exhaust PM10	PM10 Total	Fugitive PM2.5	Exhaust PM2.5	PM2.5 Total	Bio- CO2	NBio- CO2	Total CO2	CH4	N2O	CO2e
Category	lb/day										lb/day					
Mitigated	0.1091	2.8000e-004	0.0306	0.0000		1.1000e-004	1.1000e-004		1.1000e-004	1.1000e-004		0.0657	0.0657	1.7000e-004		0.0699
Unmitigated	0.1091	2.8000e-004	0.0306	0.0000		1.1000e-004	1.1000e-004		1.1000e-004	1.1000e-004		0.0657	0.0657	1.7000e-004		0.0699

6.2 Area by SubCategory

Unmitigated

	ROG	NOx	CO	SO2	Fugitive PM10	Exhaust PM10	PM10 Total	Fugitive PM2.5	Exhaust PM2.5	PM2.5 Total	Bio- CO2	NBio- CO2	Total CO2	CH4	N2O	CO2e
SubCategory	lb/day										lb/day					
Architectural Coating	0.0000					0.0000	0.0000		0.0000	0.0000			0.0000			0.0000
Consumer Products	0.1063					0.0000	0.0000		0.0000	0.0000			0.0000			0.0000
Landscaping	2.8100e-003	2.8000e-004	0.0306	0.0000		1.1000e-004	1.1000e-004		1.1000e-004	1.1000e-004		0.0657	0.0657	1.7000e-004		0.0699
Total	**0.1091**	**2.8000e-004**	**0.0306**	**0.0000**		**1.1000e-004**	**1.1000e-004**		**1.1000e-004**	**1.1000e-004**		**0.0657**	**0.0657**	**1.7000e-004**		**0.0699**

Mitigated

	ROG	NOx	CO	SO2	Fugitive PM10	Exhaust PM10	PM10 Total	Fugitive PM2.5	Exhaust PM2.5	PM2.5 Total	Bio- CO2	NBio- CO2	Total CO2	CH4	N2O	CO2e

SubCategory	lb/day										lb/day					
Architectural Coating	0.0000					0.0000	0.0000		0.0000	0.0000			0.0000			0.0000
Consumer Products	0.1063					0.0000	0.0000		0.0000	0.0000			0.0000			0.0000
Landscaping	2.8100e-003	2.8000e-004	0.0306	0.0000		1.1000e-004	1.1000e-004		1.1000e-004	1.1000e-004		0.0657	0.0657	1.7000e-004		0.0699
Total	**0.1091**	**2.8000e-004**	**0.0306**	**0.0000**		**1.1000e-004**	**1.1000e-004**		**1.1000e-004**	**1.1000e-004**		**0.0657**	**0.0657**	**1.7000e-004**		**0.0699**

7.0 Water Detail

7.1 Mitigation Measures Water

8.0 Waste Detail

8.1 Mitigation Measures Waste

9.0 Operational Offroad

Equipment Type	Number	Hours/Day	Days/Year	Horse Power	Load Factor	Fuel Type

10.0 Stationary Equipment

Fire Pumps and Emergency Generators

Equipment Type	Number	Hours/Day	Hours/Year	Horse Power	Load Factor	Fuel Type

Boilers

Equipment Type	Number	Heat Input/Day	Heat Input/Year	Boiler Rating	Fuel Type

User Defined Equipment

Equipment Type	Number

11.0 Vegetation

Western Trunk Line Project

South Coast AQMD Air District, Winter

1.0 Project Characteristics

1.1 Land Usage

Land Uses	Size	Metric	Lot Acreage	Floor Surface Area	Population
Other Asphalt Surfaces	300.00	1000sqft	6.89	300,000.00	0

1.2 Other Project Characteristics

Urbanization	Urban	**Wind Speed (m/s)**	2.2	**Precipitation Freq (Days)**	31
Climate Zone	8			**Operational Year**	2027
Utility Company	Los Angeles Department of Water & Power				
CO2 Intensity (lb/MWhr)	1227.89	**CH4 Intensity (lb/MWhr)**	0.029	**N2O Intensity (lb/MWhr)**	0.006

1.3 User Entered Comments & Non-Default Data

Project Characteristics - Operational year 2027.

Land Use - 300,000 SF of roadway to be paved and restriped.

Construction Phase - Construction phasing information provided by LADWP.

Off-road Equipment - Construction equipment information based on information provided by LADWP.

Off-road Equipment - Construction equipment information based on information provided by LADWP.

Off-road Equipment - Construction equipment information based on information provided by LADWP.

Trips and VMT - Construction trip data provided by the project applicant.

Grading – Graded area based on area to be paved.

Vehicle Emission Factors - CalEEMod Defaults.

Vehicle Emission Factors - CalEEMod Defaults.

Vehicle Emission Factors - CalEEMod Defaults.

Construction Off-road Equipment Mitigation – Compliance with SCAQMD Rule 403.

Fleet Mix – CalEEMod Defaults.

Table Name	Column Name	Default Value	New Value
tblAreaCoating	Area_EF_Parking	100	0
tblAreaCoating	Area_Parking	18000	0
tblConstDustMitigation	WaterUnpavedRoadVehicleSpeed	0	15
tblConstructionPhase	NumDays	20.00	1,040.00
tblConstructionPhase	NumDays	10.00	1,040.00
tblFleetMix	MH	8.0900e-004	8.2500e-004
tblFleetMix	SBUS	7.1600e-004	7.1300e-004
tblGrading	AcresOfGrading	0.00	127.00
tblGrading	AcresOfGrading	0.00	127.00
tblOffRoadEquipment	OffRoadEquipmentUnitAmount	1.00	3.00
tblOffRoadEquipment	OffRoadEquipmentUnitAmount	1.00	0.00
tblOffRoadEquipment	OffRoadEquipmentUnitAmount	1.00	0.00
tblOffRoadEquipment	OffRoadEquipmentUnitAmount	3.00	0.00
tblOffRoadEquipment	OffRoadEquipmentUnitAmount	3.00	2.00
tblOffRoadEquipment	OffRoadEquipmentUnitAmount	4.00	2.00
tblOffRoadEquipment	UsageHours	8.00	0.00
tblOffRoadEquipment	UsageHours	8.00	0.00
tblOffRoadEquipment	UsageHours	8.00	0.00
tblTripsAndVMT	HaulingTripNumber	0.00	41,600.00
tblTripsAndVMT	VendorTripNumber	0.00	10.00
tblTripsAndVMT	WorkerTripNumber	38.00	16.00
tblTripsAndVMT	WorkerTripNumber	38.00	32.00

2.0 Emissions Summary

2.1 Overall Construction (Maximum Daily Emission)

Unmitigated Construction

	ROG	NOx	CO	SO2	Fugitive PM10	Exhaust PM10	PM10 Total	Fugitive PM2.5	Exhaust PM2.5	PM2.5 Total	Bio- CO2	NBio- CO2	Total CO2	CH4	N2O	CO2e
Year	lb/day										lb/day					
2023	6.4423	59.1155	73.9694	0.1517	3.3405	2.5938	5.9344	0.8176	2.4533	3.2709	0.0000	14,882.39 05	14,882.390 5	2.8397	0.0000	14,953.38 17
2024	6.1001	55.5057	73.7924	0.1514	3.1289	2.3110	5.4399	0.7657	2.1841	2.9498	0.0000	14,857.24 45	14,857.244 5	2.8266	0.0000	14,927.90 91
2025	5.6964	51.2727	73.4333	0.1510	3.1369	1.9995	5.1364	0.7677	1.8891	2.6568	0.0000	14,822.29 31	14,822.293 1	2.8123	0.0000	14,892.60 14
2026	5.6868	51.1583	73.3617	0.1507	3.1369	1.9991	5.1360	0.7677	1.8888	2.6565	0.0000	14,789.46 74	14,789.467 4	2.8102	0.0000	14,859.72 23
2027	5.6777	51.0540	73.2987	0.1504	3.043	1.9987	5.0415	7.7504	1.8884	9.6388	0.0000	14,760.34 00	14,760.340 0	2.8079	0.0000	14,830.53 81
Maximum	**6.4423**	**59.1155**	**73.9694**	**0.1517**	**31.5851**	**2.5938**	**5.934**	**7.7504**	**2.4533**	**9.6388**	**0.0000**	**14,882.39 05**	**14,882.390 5**	**2.8397**	**0.0000**	**14,953.38 17**

Mitigated Construction

	ROG	NOx	CO	SO2	Fugitive PM10	Exhaust PM10	PM10 Total	Fugitive PM2.5	Exhaust PM2.5	PM2.5 Total	Bio- CO2	NBio- CO2	Total CO2	CH4	N2O	CO2e
Year	lb/day										lb/day					
2023	6.4423	59.1155	73.9694	0.1517	3.1981	2.5938	5.7919	0.8023	2.4533	3.2556	0.0000	14,882.39 04	14,882.390 4	2.8397	0.0000	14,953.38 17
2024	6.1001	55.5057	73.7924	0.1514	2.9864	2.3110	5.2974	0.7503	2.1841	2.9344	0.0000	14,857.24 45	14,857.244 5	2.8266	0.0000	14,927.90 91
2025	5.6964	51.2727	73.4333	0.1510	2.9945	1.9995	4.9939	0.7523	1.8891	2.6414	0.0000	14,822.29 31	14,822.293 1	2.8123	0.0000	14,892.60 14
2026	5.6868	51.1583	73.3617	0.1507	2.9945	1.9991	4.9936	0.7523	1.8888	2.6411	0.0000	14,789.46 74	14,789.467 4	2.8102	0.0000	14,859.72 23
2027	5.6777	51.0540	73.2987	0.1504	3.043	1.9987	5.0415	7.7350	1.8884	9.6235	0.0000	14,760.34 00	14,760.340 0	2.8079	0.0000	14,830.53 81

Maximum	**6.4423**	**59.1155**	**73.9694**	**0.1517**	**3.1981**	**2.5938**	**5.934**	**7.7350**	**2.4533**	**9.6235**	**0.0000**	**14,882.3904**	**14,882.3904**	**2.8397**	**0.0000**	**14,953.3817**

	ROG	NOx	CO	SO2	Fugitive PM10	Exhaust PM10	PM10 Total	Fugitive PM2.5	Exhaust PM2.5	PM2.5 Total	Bio- CO2	NBio-CO2	Total CO2	CH4	N20	CO2e
Percent Reduction	**0.00**	**0.00**	**0.00**	**0.00**	**1.61**	**0.00**	**1.29**	**0.71**	**0.00**	**0.36**	**0.00**	**0.00**	**0.00**	**0.00**	**0.00**	**0.00**

2.2 Overall Operational

Unmitigated Operational

	ROG	NOx	CO	SO2	Fugitive PM10	Exhaust PM10	PM10 Total	Fugitive PM2.5	Exhaust PM2.5	PM2.5 Total	Bio- CO2	NBio- CO2	Total CO2	CH4	N2O	CO2e
Category	lb/day										lb/day					
Area	0.1091	2.8000e-004	0.0306	0.0000		1.1000e-004	1.1000e-004		1.1000e-004	1.1000e-004		0.0657	0.0657	1.7000e-004		0.0699
Energy	0.0000	0.0000	0.0000	0.0000		0.0000	0.0000		0.0000	0.0000		0.0000	0.0000	0.0000	0.0000	0.0000
Mobile	0.0000	0.0000	0.0000	0.0000	0.0000	0.0000	0.0000	0.0000	0.0000	0.0000		0.0000	0.0000	0.0000		0.0000
Total	**0.1091**	**2.8000e-004**	**0.0306**	**0.0000**	**0.0000**	**1.1000e-004**	**1.1000e-004**	**0.0000**	**1.1000e-004**	**1.1000e-004**		**0.0657**	**0.0657**	**1.7000e-004**	**0.0000**	**0.0699**

Mitigated Operational

	ROG	NOx	CO	SO2	Fugitive PM10	Exhaust PM10	PM10 Total	Fugitive PM2.5	Exhaust PM2.5	PM2.5 Total	Bio- CO2	NBio- CO2	Total CO2	CH4	N2O	CO2e
Category	lb/day										lb/day					
Area	0.1091	2.8000e-004	0.0306	0.0000		1.1000e-004	1.1000e-004		1.1000e-004	1.1000e-004		0.0657	0.0657	1.7000e-004		0.0699
Energy	0.0000	0.0000	0.0000	0.0000		0.0000	0.0000		0.0000	0.0000		0.0000	0.0000	0.0000	0.0000	0.0000
Mobile	0.0000	0.0000	0.0000	0.0000	0.0000	0.0000	0.0000	0.0000	0.0000	0.0000		0.0000	0.0000	0.0000		0.0000

Total	0.1091	2.8000e-004	0.0306	0.0000	0.0000	1.1000e-004	1.1000e-004	0.0000	1.1000e-004	1.1000e-004		0.0657	0.0657	1.7000e-004	0.0000	0.0699

	ROG	NOx	CO	SO2	Fugitive PM10	Exhaust PM10	PM10 Total	Fugitive PM2.5	Exhaust PM2.5	PM2.5 Total	Bio- CO2	NBio-CO2	Total CO2	CH4	N20	CO2e
Percent Reduction	0.00	0.00	0.00	0.00	0.00	0.00	0.00	0.00	0.00	0.00	0.00	0.00	0.00	0.00	0.00	0.00

3.0 Construction Detail

Construction Phase

Phase Number	Phase Name	Phase Type	Start Date	End Date	Num Days Week	Num Days	Phase Description
1	Pipe Jacking - Construction of the Pits	Site Preparation	2/1/2023	1/26/2027	5	1040	
2	Open Trench Pipe Installation	Grading	2/1/2023	1/26/2027	5	1040	

Acres of Grading (Site Preparation Phase): 0

Acres of Grading (Grading Phase): 0

Acres of Paving: 6.89

Residential Indoor: 0; Residential Outdoor: 0; Non-Residential Indoor: 0; Non-Residential Outdoor: 0; Striped Parking Area: 0

OffRoad Equipment

Phase Name	Offroad Equipment Type	Amount	Usage Hours	Horse Power	Load Factor
Pipe Jacking - Construction of the Pits	Air Compressors	1	8.00	78	0.48
Pipe Jacking - Construction of the Pits	Concrete/Industrial Saws	1	8.00	81	0.73
Pipe Jacking - Construction of the Pits	Cranes	1	8.00	231	0.29
Pipe Jacking - Construction of the Pits	Excavators	3	8.00	158	0.38
Pipe Jacking - Construction of the Pits	Forklifts	1	8.00	89	0.20
Pipe Jacking - Construction of the Pits	Generator Sets	1	8.00	84	0.74
Pipe Jacking - Construction of the Pits	Paving Equipment	1	8.00	132	0.36
Pipe Jacking - Construction of the Pits	Plate Compactors	1	8.00	8	0.43
Pipe Jacking - Construction of the Pits	Rollers	1	8.00	80	0.38
Pipe Jacking - Construction of the Pits	Rubber Tired Dozers	0	0.00	247	0.40

Pipe Jacking - Construction of the Pits	Sweepers/Scrubbers	1	8.00	64	0.46
Pipe Jacking - Construction of the Pits	Tractors/Loaders/Backhoes	2	8.00	97	0.37
Pipe Jacking - Construction of the Pits	Welders	1	8.00	46	0.45
Open Trench Pipe Installation	Air Compressors	1	8.00	78	0.48
Open Trench Pipe Installation	Concrete/Industrial Saws	1	8.00	81	0.73
Open Trench Pipe Installation	Cranes	1	8.00	231	0.29
Open Trench Pipe Installation	Excavators	3	8.00	158	0.38
Open Trench Pipe Installation	Forklifts	1	8.00	89	0.20
Open Trench Pipe Installation	Generator Sets	1	8.00	84	0.74
Open Trench Pipe Installation	Graders	0	0.00	187	0.41
Open Trench Pipe Installation	Paving Equipment	1	8.00	132	0.36
Open Trench Pipe Installation	Plate Compactors	1	8.00	8	0.43
Open Trench Pipe Installation	Rollers	1	8.00	80	0.38
Open Trench Pipe Installation	Rubber Tired Dozers	0	0.00	247	0.40
Open Trench Pipe Installation	Sweepers/Scrubbers	1	8.00	64	0.46
Open Trench Pipe Installation	Tractors/Loaders/Backhoes	2	8.00	97	0.37
Open Trench Pipe Installation	Welders	1	8.00	46	0.45

Trips and VMT

Phase Name	Offroad Equipment Count	Worker Trip Number	Vendor Trip Number	Hauling Trip Number	Worker Trip Length	Vendor Trip Length	Hauling Trip Length	Worker Vehicle Class	Vendor Vehicle Class	Hauling Vehicle Class
Pipe Jacking - Construction of the	15	16.00	0.00	0.00	14.70	6.90	20.00	LD_Mix	HDT_Mix	HHDT
Open Trench Pipe Installation	15	32.00	10.00	41,600.00	14.70	6.90	20.00	LD_Mix	HDT_Mix	HHDT

3.1 Mitigation Measures Construction

Water Exposed Area

Reduce Vehicle Speed on Unpaved Roads

3.2 Pipe Jacking - Construction of the Pits - 2023

Unmitigated Construction On-Site

	ROG	NOx	CO	SO2	Fugitive PM10	Exhaust PM10	PM10 Total	Fugitive PM2.5	Exhaust PM2.5	PM2.5 Total	Bio- CO2	NBio- CO2	Total CO2	CH4	N2O	CO2e
Category	lb/day										lb/day					
Fugitive Dust					0.1295	0.0000	0.1295	0.0140	0.0000	0.0140			0.0000			0.0000
Off-Road	3.0189	26.1203	35.1726	0.0581		1.2889	1.2889		1.2190	1.2190		5,537.9925	5,537.9925	1.3036		5,570.5818
Total	**3.0189**	**26.1203**	**35.1726**	**0.0581**	**0.1295**	**1.2889**	**1.4184**	**0.0140**	**1.2190**	**1.2330**		**5,537.9925**	**5,537.9925**	**1.3036**		**5,570.5818**

Unmitigated Construction Off-Site

	ROG	NOx	CO	SO2	Fugitive PM10	Exhaust PM10	PM10 Total	Fugitive PM2.5	Exhaust PM2.5	PM2.5 Total	Bio- CO2	NBio- CO2	Total CO2	CH4	N2O	CO2e
Category	lb/day										lb/day					
Hauling	0.0000	0.0000	0.0000	0.0000	0.0000	0.0000	0.0000	0.0000	0.0000	0.0000		0.0000	0.0000	0.0000		0.0000
Vendor	0.0000	0.0000	0.0000	0.0000	0.0000	0.0000	0.0000	0.0000	0.0000	0.0000		0.0000	0.0000	0.0000		0.0000
Worker	0.0655	0.0392	0.4608	1.5400e-003	0.1788	1.2500e-003	0.1801	0.0474	1.1500e-003	0.0486		153.8074	153.8074	3.6100e-003		153.8978
Total	**0.0655**	**0.0392**	**0.4608**	**1.5400e-003**	**0.1788**	**1.2500e-003**	**0.1801**	**0.0474**	**1.1500e-003**	**0.0486**		**153.8074**	**153.8074**	**3.6100e-003**		**153.8978**

Mitigated Construction On-Site

	ROG	NOx	CO	SO2	Fugitive PM10	Exhaust PM10	PM10 Total	Fugitive PM2.5	Exhaust PM2.5	PM2.5 Total	Bio- CO2	NBio- CO2	Total CO2	CH4	N2O	CO2e
Category	lb/day										lb/day					

Fugitive Dust					0.0583	0.0000	0.0583	6.2900e-003	0.0000	6.2900e-003			0.0000			0.0000
Off-Road	3.0189	26.1203	35.1726	0.0581		1.2889	1.2889		1.2190	1.2190	0.0000	5,537.9925	5,537.9925	1.3036		5,570.5818
Total	**3.0189**	**26.1203**	**35.1726**	**0.0581**	**0.0583**	**1.2889**	**1.3472**	**6.2900e-003**	**1.2190**	**1.2253**	**0.0000**	**5,537.9925**	**5,537.9925**	**1.3036**		**5,570.5818**

Mitigated Construction Off-Site

	ROG	NOx	CO	SO2	Fugitive PM10	Exhaust PM10	PM10 Total	Fugitive PM2.5	Exhaust PM2.5	PM2.5 Total	Bio- CO2	NBio- CO2	Total CO2	CH4	N2O	CO2e
Category	lb/day										lb/day					
Hauling	0.0000	0.0000	0.0000	0.0000	0.0000	0.0000	0.0000	0.0000	0.0000	0.0000		0.0000	0.0000	0.0000		0.0000
Vendor	0.0000	0.0000	0.0000	0.0000	0.0000	0.0000	0.0000	0.0000	0.0000	0.0000		0.0000	0.0000	0.0000		0.0000
Worker	0.0655	0.0392	0.4608	1.5400e-003	0.1788	1.2500e-003	0.1801	0.0474	1.1500e-003	0.0486		153.8074	153.8074	3.6100e-003		153.8978
Total	**0.0655**	**0.0392**	**0.4608**	**1.5400e-003**	**0.1788**	**1.2500e-003**	**0.1801**	**0.0474**	**1.1500e-003**	**0.0486**		**153.8074**	**153.8074**	**3.6100e-003**		**153.8978**

3.2 Pipe Jacking - Construction of the Pits - 2024

Unmitigated Construction On-Site

	ROG	NOx	CO	SO2	Fugitive PM10	Exhaust PM10	PM10 Total	Fugitive PM2.5	Exhaust PM2.5	PM2.5 Total	Bio- CO2	NBio- CO2	Total CO2	CH4	N2O	CO2e
Category	lb/day										lb/day					
Fugitive Dust					0.1295	0.0000	0.1295	0.0140	0.0000	0.0140			0.0000			0.0000
Off-Road	2.8523	24.3380	35.1193	0.0581		1.1476	1.1476		1.0845	1.0845		5,538.8760	5,538.8760	1.2978		5,571.3220
Total	**2.8523**	**24.3380**	**35.1193**	**0.0581**	**0.1295**	**1.1476**	**1.2771**	**0.0140**	**1.0845**	**1.0985**		**5,538.8760**	**5,538.8760**	**1.2978**		**5,571.3220**

Unmitigated Construction Off-Site

	ROG	NOx	CO	SO2	Fugitive PM10	Exhaust PM10	PM10 Total	Fugitive PM2.5	Exhaust PM2.5	PM2.5 Total	Bio- CO2	NBio- CO2	Total CO2	CH4	N2O	CO2e
Category	lb/day										lb/day					
Hauling	0.0000	0.0000	0.0000	0.0000	0.0000	0.0000	0.0000	0.0000	0.0000	0.0000		0.0000	0.0000	0.0000		0.0000
Vendor	0.0000	0.0000	0.0000	0.0000	0.0000	0.0000	0.0000	0.0000	0.0000	0.0000		0.0000	0.0000	0.0000		0.0000
Worker	0.0621	0.0357	0.4296	1.4900e-003	0.1788	1.2300e-003	0.1801	0.0474	1.1300e-003	0.0486		148.7396	148.7396	3.3100e-003		148.8223
Total	**0.0621**	**0.0357**	**0.4296**	**1.4900e-003**	**0.1788**	**1.2300e-003**	**0.1801**	**0.0474**	**1.1300e-003**	**0.0486**		**148.7396**	**148.7396**	**3.3100e-003**		**148.8223**

Mitigated Construction On-Site

	ROG	NOx	CO	SO2	Fugitive PM10	Exhaust PM10	PM10 Total	Fugitive PM2.5	Exhaust PM2.5	PM2.5 Total	Bio- CO2	NBio- CO2	Total CO2	CH4	N2O	CO2e
Category	lb/day										lb/day					
Fugitive Dust					0.0583	0.0000	0.0583	6.2900e-003	0.0000	6.2900e-003			0.0000			0.0000
Off-Road	2.8523	24.3380	35.1193	0.0581		1.1476	1.1476		1.0845	1.0845	0.0000	5,538.8760	5,538.8760	1.2978		5,571.3220
Total	**2.8523**	**24.3380**	**35.1193**	**0.0581**	**0.0583**	**1.1476**	**1.2059**	**6.2900e-003**	**1.0845**	**1.0908**	**0.0000**	**5,538.8760**	**5,538.8760**	**1.2978**		**5,571.3220**

Mitigated Construction Off-Site

	ROG	NOx	CO	SO2	Fugitive PM10	Exhaust PM10	PM10 Total	Fugitive PM2.5	Exhaust PM2.5	PM2.5 Total	Bio- CO2	NBio- CO2	Total CO2	CH4	N2O	CO2e

Category	lb/day											lb/day				
Hauling	0.0000	0.0000	0.0000	0.0000	0.0000	0.0000	0.0000	0.0000	0.0000	0.0000		0.0000	0.0000	0.0000		0.0000
Vendor	0.0000	0.0000	0.0000	0.0000	0.0000	0.0000	0.0000	0.0000	0.0000	0.0000		0.0000	0.0000	0.0000		0.0000
Worker	0.0621	0.0357	0.4296	1.4900e-003	0.1788	1.2300e-003	0.1801	0.0474	1.1300e-003	0.0486		148.7396	148.7396	3.3100e-003		148.8223
Total	**0.0621**	**0.0357**	**0.4296**	**1.4900e-003**	**0.1788**	**1.2300e-003**	**0.1801**	**0.0474**	**1.1300e-003**	**0.0486**		**148.7396**	**148.7396**	**3.3100e-003**		**148.8223**

3.2 Pipe Jacking - Construction of the Pits - 2025

Unmitigated Construction On-Site

	ROG	NOx	CO	SO2	Fugitive PM10	Exhaust PM10	PM10 Total	Fugitive PM2.5	Exhaust PM2.5	PM2.5 Total	Bio- CO2	NBio- CO2	Total CO2	CH4	N2O	CO2e
Category	lb/day											lb/day				
Fugitive Dust					0.1295	0.0000	0.1295	0.0140	0.0000	0.0140			0.0000			0.0000
Off-Road	2.6557	22.2776	34.9820	0.0581		0.9919	0.9919		0.9372	0.9372		5,539.4596	5,539.4596	1.2916		5,571.7503
Total	**2.6557**	**22.2776**	**34.9820**	**0.0581**	**0.1295**	**0.9919**	**1.1214**	**0.0140**	**0.9372**	**0.9512**		**5,539.4596**	**5,539.4596**	**1.2916**		**5,571.7503**

Unmitigated Construction Off-Site

	ROG	NOx	CO	SO2	Fugitive PM10	Exhaust PM10	PM10 Total	Fugitive PM2.5	Exhaust PM2.5	PM2.5 Total	Bio- CO2	NBio- CO2	Total CO2	CH4	N2O	CO2e
Category	lb/day											lb/day				
Hauling	0.0000	0.0000	0.0000	0.0000	0.0000	0.0000	0.0000	0.0000	0.0000	0.0000		0.0000	0.0000	0.0000		0.0000
Vendor	0.0000	0.0000	0.0000	0.0000	0.0000	0.0000	0.0000	0.0000	0.0000	0.0000		0.0000	0.0000	0.0000		0.0000
Worker	0.0592	0.0326	0.3989	1.4300e-003	0.1788	1.2100e-003	0.1801	0.0474	1.1100e-003	0.0485		142.8806	142.8806	3.0100e-003		142.9559

Total	**0.0592**	**0.0326**	**0.3989**	**1.4300e-003**	**0.1788**	**1.2100e-003**	**0.1801**	**0.0474**	**1.1100e-003**	**0.0485**		**142.8806**	**142.8806**	**3.0100e-003**		**142.9559**

Mitigated Construction On-Site

	ROG	NOx	CO	SO2	Fugitive PM10	Exhaust PM10	PM10 Total	Fugitive PM2.5	Exhaust PM2.5	PM2.5 Total	Bio- CO2	NBio- CO2	Total CO2	CH4	N2O	CO2e
Category	lb/day										lb/day					
Fugitive Dust					0.0583	0.0000	0.0583	6.2900e-003	0.0000	6.2900e-003			0.0000			0.0000
Off-Road	2.6557	22.2776	34.9820	0.0581		0.9919	0.9919		0.9372	0.9372	0.0000	5,539.4596	5,539.4596	1.2916		5,571.7503
Total	**2.6557**	**22.2776**	**34.9820**	**0.0581**	**0.0583**	**0.9919**	**1.0502**	**6.2900e-003**	**0.9372**	**0.9435**	**0.0000**	**5,539.4596**	**5,539.4596**	**1.2916**		**5,571.7503**

Mitigated Construction Off-Site

	ROG	NOx	CO	SO2	Fugitive PM10	Exhaust PM10	PM10 Total	Fugitive PM2.5	Exhaust PM2.5	PM2.5 Total	Bio- CO2	NBio- CO2	Total CO2	CH4	N2O	CO2e
Category	lb/day										lb/day					
Hauling	0.0000	0.0000	0.0000	0.0000	0.0000	0.0000	0.0000	0.0000	0.0000	0.0000		0.0000	0.0000	0.0000		0.0000
Vendor	0.0000	0.0000	0.0000	0.0000	0.0000	0.0000	0.0000	0.0000	0.0000	0.0000		0.0000	0.0000	0.0000		0.0000
Worker	0.0592	0.0326	0.3989	1.4300e-003	0.1788	1.2100e-003	0.1801	0.0474	1.1100e-003	0.0485		142.8806	142.8806	3.0100e-003		142.9559
Total	**0.0592**	**0.0326**	**0.3989**	**1.4300e-003**	**0.1788**	**1.2100e-003**	**0.1801**	**0.0474**	**1.1100e-003**	**0.0485**		**142.8806**	**142.8806**	**3.0100e-003**		**142.9559**

3.2 Pipe Jacking - Construction of the Pits - 2026

Unmitigated Construction On-Site

	ROG	NOx	CO	SO2	Fugitive PM10	Exhaust PM10	PM10 Total	Fugitive PM2.5	Exhaust PM2.5	PM2.5 Total	Bio- CO2	NBio- CO2	Total CO2	CH4	N2O	CO2e
Category	lb/day										lb/day					
Fugitive Dust					0.1295	0.0000	0.1295	0.0140	0.0000	0.0140			0.0000			0.0000
Off-Road	2.6557	22.2776	34.9820	0.0581		0.9919	0.9919		0.9372	0.9372		5,539.4596	5,539.4596	1.2916		5,571.7503
Total	**2.6557**	**22.2776**	**34.9820**	**0.0581**	**0.1295**	**0.9919**	**1.1214**	**0.0140**	**0.9372**	**0.9512**		**5,539.4596**	**5,539.4596**	**1.2916**		**5,571.7503**

Unmitigated Construction Off-Site

	ROG	NOx	CO	SO2	Fugitive PM10	Exhaust PM10	PM10 Total	Fugitive PM2.5	Exhaust PM2.5	PM2.5 Total	Bio- CO2	NBio- CO2	Total CO2	CH4	N2O	CO2e
Category	lb/day										lb/day					
Hauling	0.0000	0.0000	0.0000	0.0000	0.0000	0.0000	0.0000	0.0000	0.0000	0.0000		0.0000	0.0000	0.0000		0.0000
Vendor	0.0000	0.0000	0.0000	0.0000	0.0000	0.0000	0.0000	0.0000	0.0000	0.0000		0.0000	0.0000	0.0000		0.0000
Worker	0.0566	0.0300	0.3727	1.3800e-003	0.1788	1.1700e-003	0.1800	0.0474	1.0700e-003	0.0485		137.8140	137.8140	2.7600e-003		137.8830
Total	**0.0566**	**0.0300**	**0.3727**	**1.3800e-003**	**0.1788**	**1.1700e-003**	**0.1800**	**0.0474**	**1.0700e-003**	**0.0485**		**137.8140**	**137.8140**	**2.7600e-003**		**137.8830**

Mitigated Construction On-Site

	ROG	NOx	CO	SO2	Fugitive PM10	Exhaust PM10	PM10 Total	Fugitive PM2.5	Exhaust PM2.5	PM2.5 Total	Bio- CO2	NBio- CO2	Total CO2	CH4	N2O	CO2e
Category	lb/day										lb/day					

Fugitive Dust					0.0583	0.0000	0.0583	6.2900e-003	0.0000	6.2900e-003			0.0000			0.0000
Off-Road	2.6557	22.2776	34.9820	0.0581		0.9919	0.9919		0.9372	0.9372	0.0000	5,539.4596	5,539.4596	1.2916		5,571.7503
Total	**2.6557**	**22.2776**	**34.9820**	**0.0581**	**0.0583**	**0.9919**	**1.0502**	**6.2900e-003**	**0.9372**	**0.9435**	**0.0000**	**5,539.4596**	**5,539.4596**	**1.2916**		**5,571.7503**

Mitigated Construction Off-Site

	ROG	NOx	CO	SO2	Fugitive PM10	Exhaust PM10	PM10 Total	Fugitive PM2.5	Exhaust PM2.5	PM2.5 Total	Bio- CO2	NBio- CO2	Total CO2	CH4	N2O	CO2e
Category	lb/day										lb/day					
Hauling	0.0000	0.0000	0.0000	0.0000	0.0000	0.0000	0.0000	0.0000	0.0000	0.0000		0.0000	0.0000	0.0000		0.0000
Vendor	0.0000	0.0000	0.0000	0.0000	0.0000	0.0000	0.0000	0.0000	0.0000	0.0000		0.0000	0.0000	0.0000		0.0000
Worker	0.0566	0.0300	0.3727	1.3800e-003	0.1788	1.1700e-003	0.1800	0.0474	1.0700e-003	0.0485		137.8140	137.8140	2.7600e-003		137.8830
Total	**0.0566**	**0.0300**	**0.3727**	**1.3800e-003**	**0.1788**	**1.1700e-003**	**0.1800**	**0.0474**	**1.0700e-003**	**0.0485**		**137.8140**	**137.8140**	**2.7600e-003**		**137.8830**

3.2 Pipe Jacking - Construction of the Pits - 2027

Unmitigated Construction On-Site

	ROG	NOx	CO	SO2	Fugitive PM10	Exhaust PM10	PM10 Total	Fugitive PM2.5	Exhaust PM2.5	PM2.5 Total	Bio- CO2	NBio- CO2	Total CO2	CH4	N2O	CO2e
Category	lb/day										lb/day					
Fugitive Dust					0.1295	0.0000	0.1295	0.0140	0.0000	0.0140			0.0000			0.0000
Off-Road	2.6557	22.2776	34.9820	0.0581		0.9919	0.9919		0.9372	0.9372		5,539.4596	5,539.4596	1.2916		5,571.7503
Total	**2.6557**	**22.2776**	**34.9820**	**0.0581**	**0.1295**	**0.9919**	**1.1214**	**0.0140**	**0.9372**	**0.9512**		**5,539.4596**	**5,539.4596**	**1.2916**		**5,571.7503**

Unmitigated Construction Off-Site

	ROG	NOx	CO	SO2	Fugitive PM10	Exhaust PM10	PM10 Total	Fugitive PM2.5	Exhaust PM2.5	PM2.5 Total	Bio- CO2	NBio- CO2	Total CO2	CH4	N2O	CO2e
Category	lb/day										lb/day					
Hauling	0.0000	0.0000	0.0000	0.0000	0.0000	0.0000	0.0000	0.0000	0.0000	0.0000		0.0000	0.0000	0.0000		0.0000
Vendor	0.0000	0.0000	0.0000	0.0000	0.0000	0.0000	0.0000	0.0000	0.0000	0.0000		0.0000	0.0000	0.0000		0.0000
Worker	0.0541	0.0277	0.3494	1.3400e-003	0.1788	1.1000e-003	0.1799	0.0474	1.0100e-003	0.0484		133.3452	133.3452	2.5300e-003		133.4084
Total	**0.0541**	**0.0277**	**0.3494**	**1.3400e-003**	**0.1788**	**1.1000e-003**	**0.1799**	**0.0474**	**1.0100e-003**	**0.0484**		**133.3452**	**133.3452**	**2.5300e-003**		**133.4084**

Mitigated Construction On-Site

	ROG	NOx	CO	SO2	Fugitive PM10	Exhaust PM10	PM10 Total	Fugitive PM2.5	Exhaust PM2.5	PM2.5 Total	Bio- CO2	NBio- CO2	Total CO2	CH4	N2O	CO2e
Category	lb/day										lb/day					
Fugitive Dust					0.0583	0.0000	0.0583	6.2900e-003	0.0000	6.2900e-003			0.0000			0.0000
Off-Road	2.6557	22.2776	34.9820	0.0581		0.9919	0.9919		0.9372	0.9372	0.0000	5,539.4596	5,539.4596	1.2916		5,571.7503
Total	**2.6557**	**22.2776**	**34.9820**	**0.0581**	**0.0583**	**0.9919**	**1.0502**	**6.2900e-003**	**0.9372**	**0.9435**	**0.0000**	**5,539.4596**	**5,539.4596**	**1.2916**		**5,571.7503**

Mitigated Construction Off-Site

	ROG	NOx	CO	SO2	Fugitive PM10	Exhaust PM10	PM10 Total	Fugitive PM2.5	Exhaust PM2.5	PM2.5 Total	Bio- CO2	NBio- CO2	Total CO2	CH4	N2O	CO2e

Category	lb/day											lb/day				
Hauling	0.0000	0.0000	0.0000	0.0000	0.0000	0.0000	0.0000	0.0000	0.0000	0.0000		0.0000	0.0000	0.0000		0.0000
Vendor	0.0000	0.0000	0.0000	0.0000	0.0000	0.0000	0.0000	0.0000	0.0000	0.0000		0.0000	0.0000	0.0000		0.0000
Worker	0.0541	0.0277	0.3494	1.3400e-003	0.1788	1.1000e-003	0.1799	0.0474	1.0100e-003	0.0484		133.3452	133.3452	2.5300e-003		133.4084
Total	**0.0541**	**0.0277**	**0.3494**	**1.3400e-003**	**0.1788**	**1.1000e-003**	**0.1799**	**0.0474**	**1.0100e-003**	**0.0484**		**133.3452**	**133.3452**	**2.5300e-003**		**133.4084**

3.3 Open Trench Pipe Installation - 2023

Unmitigated Construction On-Site

	ROG	NOx	CO	SO2	Fugitive PM10	Exhaust PM10	PM10 Total	Fugitive PM2.5	Exhaust PM2.5	PM2.5 Total	Bio- CO2	NBio- CO2	Total CO2	CH4	N2O	CO2e
Category	lb/day											lb/day				
Fugitive Dust					0.1295	0.0000	0.1295	0.0140	0.0000	0.0140			0.0000			0.0000
Off-Road	3.0189	26.1203	35.1726	0.0581		1.2889	1.2889		1.2190	1.2190		5,537.9925	5,537.9925	1.3036		5,570.5818
Total	**3.0189**	**26.1203**	**35.1726**	**0.0581**	**0.1295**	**1.2889**	**1.4184**	**0.0140**	**1.2190**	**1.2330**		**5,537.9925**	**5,537.9925**	**1.3036**		**5,570.5818**

Unmitigated Construction Off-Site

	ROG	NOx	CO	SO2	Fugitive PM10	Exhaust PM10	PM10 Total	Fugitive PM2.5	Exhaust PM2.5	PM2.5 Total	Bio- CO2	NBio- CO2	Total CO2	CH4	N2O	CO2e
Category	lb/day											lb/day				
Hauling	0.1877	6.0774	2.0300	0.0285	2.4810	0.0115	2.4925	0.6290	0.0110	0.6400		3,090.6214	3,090.6214	0.2069		3,095.7946
Vendor	0.0205	0.6801	0.2118	2.3800e-003	0.0640	8.1000e-004	0.0648	0.0184	7.7000e-004	0.0192		254.3617	254.3617	0.0147		254.7302
Worker	0.1309	0.0783	0.9216	3.0900e-003	0.3577	2.4900e-003	0.3602	0.0949	2.2900e-003	0.0972		307.6149	307.6149	7.2300e-003		307.7955

Total	**0.3391**	**6.8357**	**3.1634**	**0.0339**	**2.9027**	**0.0148**	**2.9175**	**0.7423**	**0.0141**	**0.7563**		**3,652.5980**	**3,652.5980**	**0.2289**		**3,658.3204**

Mitigated Construction On-Site

	ROG	NOx	CO	SO2	Fugitive PM10	Exhaust PM10	PM10 Total	Fugitive PM2.5	Exhaust PM2.5	PM2.5 Total	Bio- CO2	NBio- CO2	Total CO2	CH4	N2O	CO2e
Category	lb/day										lb/day					
Fugitive Dust					0.0583	0.0000	0.0583	6.2900e-003	0.0000	6.2900e-003			0.0000			0.0000
Off-Road	3.0189	26.1203	35.1726	0.0581		1.2889	1.2889		1.2190	1.2190	0.0000	5,537.9925	5,537.9925	1.3036		5,570.5818
Total	**3.0189**	**26.1203**	**35.1726**	**0.0581**	**0.0583**	**1.2889**	**1.3472**	**6.2900e-003**	**1.2190**	**1.2253**	**0.0000**	**5,537.9925**	**5,537.9925**	**1.3036**		**5,570.5818**

Mitigated Construction Off-Site

	ROG	NOx	CO	SO2	Fugitive PM10	Exhaust PM10	PM10 Total	Fugitive PM2.5	Exhaust PM2.5	PM2.5 Total	Bio- CO2	NBio- CO2	Total CO2	CH4	N2O	CO2e
Category	lb/day										lb/day					
Hauling	0.1877	6.0774	2.0300	0.0285	2.4810	0.0115	2.4925	0.6290	0.0110	0.6400		3,090.6214	3,090.6214	0.2069		3,095.7946
Vendor	0.0205	0.6801	0.2118	2.3800e-003	0.0640	8.1000e-004	0.0648	0.0184	7.7000e-004	0.0192		254.3617	254.3617	0.0147		254.7302
Worker	0.1309	0.0783	0.9216	3.0900e-003	0.3577	2.4900e-003	0.3602	0.0949	2.2900e-003	0.0972		307.6149	307.6149	7.2300e-003		307.7955
Total	**0.3391**	**6.8357**	**3.1634**	**0.0339**	**2.9027**	**0.0148**	**2.9175**	**0.7423**	**0.0141**	**0.7563**		**3,652.5980**	**3,652.5980**	**0.2289**		**3,658.3204**

3.3 Open Trench Pipe Installation - 2024

Unmitigated Construction On-Site

	ROG	NOx	CO	SO2	Fugitive PM10	Exhaust PM10	PM10 Total	Fugitive PM2.5	Exhaust PM2.5	PM2.5 Total	Bio- CO2	NBio- CO2	Total CO2	CH4	N2O	CO2e
Category	lb/day										lb/day					
Fugitive Dust					0.1295	0.0000	0.1295	0.0140	0.0000	0.0140			0.0000			0.0000
Off-Road	2.8523	24.3380	35.1193	0.0581		1.1476	1.1476		1.0845	1.0845		5,538.8760	5,538.8760	1.2978		5,571.3220
Total	**2.8523**	**24.3380**	**35.1193**	**0.0581**	**0.1295**	**1.1476**	**1.2771**	**0.0140**	**1.0845**	**1.0985**		**5,538.8760**	**5,538.8760**	**1.2978**		**5,571.3220**

Unmitigated Construction Off-Site

	ROG	NOx	CO	SO2	Fugitive PM10	Exhaust PM10	PM10 Total	Fugitive PM2.5	Exhaust PM2.5	PM2.5 Total	Bio- CO2	NBio- CO2	Total CO2	CH4	N2O	CO2e
Category	lb/day										lb/day					
Hauling	0.1891	6.0441	2.0592	0.0283	2.2693	0.0114	2.2807	0.5770	0.0109	0.5879		3,079.7772	3,079.7772	0.2065		3,084.9392
Vendor	0.0201	0.6786	0.2057	2.3700e-003	0.0640	8.0000e-004	0.0648	0.0184	7.6000e-004	0.0192		253.4965	253.4965	0.0145		253.8590
Worker	0.1243	0.0714	0.8592	2.9800e-003	0.3577	2.4600e-003	0.3601	0.0949	2.2600e-003	0.0971		297.4792	297.4792	6.6200e-003		297.6446
Total	**0.3335**	**6.7940**	**3.1242**	**0.0337**	**2.6910**	**0.0147**	**2.7057**	**0.6903**	**0.0139**	**0.7042**		**3,630.7529**	**3,630.7529**	**0.2276**		**3,636.4428**

Mitigated Construction On-Site

	ROG	NOx	CO	SO2	Fugitive PM10	Exhaust PM10	PM10 Total	Fugitive PM2.5	Exhaust PM2.5	PM2.5 Total	Bio- CO2	NBio- CO2	Total CO2	CH4	N2O	CO2e
Category	lb/day										lb/day					

Fugitive Dust					0.0583	0.0000	0.0583	6.2900e-003	0.0000	6.2900e-003			0.0000			0.0000
Off-Road	2.8523	24.3380	35.1193	0.0581		1.1476	1.1476		1.0845	1.0845	0.0000	5,538.8760	5,538.8760	1.2978		5,571.3220
Total	**2.8523**	**24.3380**	**35.1193**	**0.0581**	**0.0583**	**1.1476**	**1.2059**	**6.2900e-003**	**1.0845**	**1.0908**	**0.0000**	**5,538.8760**	**5,538.8760**	**1.2978**		**5,571.3220**

Mitigated Construction Off-Site

	ROG	NOx	CO	SO2	Fugitive PM10	Exhaust PM10	PM10 Total	Fugitive PM2.5	Exhaust PM2.5	PM2.5 Total	Bio- CO2	NBio- CO2	Total CO2	CH4	N2O	CO2e
Category	lb/day										lb/day					
Hauling	0.1891	6.0441	2.0592	0.0283	2.2693	0.0114	2.2807	0.5770	0.0109	0.5879		3,079.7772	3,079.7772	0.2065		3,084.9392
Vendor	0.0201	0.6786	0.2057	2.3700e-003	0.0640	8.0000e-004	0.0648	0.0184	7.6000e-004	0.0192		253.4965	253.4965	0.0145		253.8590
Worker	0.1243	0.0714	0.8592	2.9800e-003	0.3577	2.4600e-003	0.3601	0.0949	2.2600e-003	0.0971		297.4792	297.4792	6.6200e-003		297.6446
Total	**0.3335**	**6.7940**	**3.1242**	**0.0337**	**2.6910**	**0.0147**	**2.7057**	**0.6903**	**0.0139**	**0.7042**		**3,630.7529**	**3,630.7529**	**0.2276**		**3,636.4428**

3.3 Open Trench Pipe Installation - 2025

Unmitigated Construction On-Site

	ROG	NOx	CO	SO2	Fugitive PM10	Exhaust PM10	PM10 Total	Fugitive PM2.5	Exhaust PM2.5	PM2.5 Total	Bio- CO2	NBio- CO2	Total CO2	CH4	N2O	CO2e
Category	lb/day										lb/day					
Fugitive Dust					0.1295	0.0000	0.1295	0.0140	0.0000	0.0140			0.0000			0.0000
Off-Road	2.6557	22.2776	34.9820	0.0581		0.9919	0.9919		0.9372	0.9372		5,539.4596	5,539.4596	1.2916		5,571.7503
Total	**2.6557**	**22.2776**	**34.9820**	**0.0581**	**0.1295**	**0.9919**	**1.1214**	**0.0140**	**0.9372**	**0.9512**		**5,539.4596**	**5,539.4596**	**1.2916**		**5,571.7503**

Unmitigated Construction Off-Site

	ROG	NOx	CO	SO2	Fugitive PM10	Exhaust PM10	PM10 Total	Fugitive PM2.5	Exhaust PM2.5	PM2.5 Total	Bio- CO2	NBio- CO2	Total CO2	CH4	N2O	CO2e
Category	lb/day										lb/day					
Hauling	0.1879	5.9470	2.0723	0.0281	2.2774	0.0112	2.2886	0.5790	0.0107	0.5897		3,062.6337	3,062.6337	0.2058		3,067.7783
Vendor	0.0196	0.6726	0.2003	2.3500e-003	0.0640	7.8000e-004	0.0648	0.0184	7.5000e-004	0.0192		252.0985	252.0985	0.0143		252.4548
Worker	0.1184	0.0652	0.7978	2.8600e-003	0.3577	2.4100e-003	0.3601	0.0949	2.2200e-003	0.0971		285.7611	285.7611	6.0300e-003		285.9118
Total	**0.3258**	**6.6849**	**3.0704**	**0.0334**	**2.6991**	**0.0144**	**2.7135**	**0.6923**	**0.0137**	**0.7060**		**3,600.4933**	**3,600.4933**	**0.2261**		**3,606.1449**

Mitigated Construction On-Site

	ROG	NOx	CO	SO2	Fugitive PM10	Exhaust PM10	PM10 Total	Fugitive PM2.5	Exhaust PM2.5	PM2.5 Total	Bio- CO2	NBio- CO2	Total CO2	CH4	N2O	CO2e
Category	lb/day										lb/day					
Fugitive Dust					0.0583	0.0000	0.0583	6.2900e-003	0.0000	6.2900e-003			0.0000			0.0000
Off-Road	2.6557	22.2776	34.9820	0.0581		0.9919	0.9919		0.9372	0.9372	0.0000	5,539.4596	5,539.4596	1.2916		5,571.7503
Total	**2.6557**	**22.2776**	**34.9820**	**0.0581**	**0.0583**	**0.9919**	**1.0502**	**6.2900e-003**	**0.9372**	**0.9435**	**0.0000**	**5,539.4596**	**5,539.4596**	**1.2916**		**5,571.7503**

Mitigated Construction Off-Site

	ROG	NOx	CO	SO2	Fugitive PM10	Exhaust PM10	PM10 Total	Fugitive PM2.5	Exhaust PM2.5	PM2.5 Total	Bio- CO2	NBio- CO2	Total CO2	CH4	N2O	CO2e

Category	lb/day											lb/day				
Hauling	0.1879	5.9470	2.0723	0.0281	2.2774	0.0112	2.2886	0.5790	0.0107	0.5897		3,062.6337	3,062.6337	0.2058		3,067.7783
Vendor	0.0196	0.6726	0.2003	2.3500e-003	0.0640	7.8000e-004	0.0648	0.0184	7.5000e-004	0.0192		252.0985	252.0985	0.0143		252.4548
Worker	0.1184	0.0652	0.7978	2.8600e-003	0.3577	2.4100e-003	0.3601	0.0949	2.2200e-003	0.0971		285.7611	285.7611	6.0300e-003		285.9118
Total	**0.3258**	**6.6849**	**3.0704**	**0.0334**	**2.6991**	**0.0144**	**2.7135**	**0.6923**	**0.0137**	**0.7060**		**3,600.4933**	**3,600.4933**	**0.2261**		**3,606.1449**

3.3 Open Trench Pipe Installation - 2026

Unmitigated Construction On-Site

	ROG	NOx	CO	SO2	Fugitive PM10	Exhaust PM10	PM10 Total	Fugitive PM2.5	Exhaust PM2.5	PM2.5 Total	Bio- CO2	NBio- CO2	Total CO2	CH4	N2O	CO2e
Category	lb/day											lb/day				
Fugitive Dust					0.1295	0.0000	0.1295	0.0140	0.0000	0.0140			0.0000			0.0000
Off-Road	2.6557	22.2776	34.9820	0.0581		0.9919	0.9919		0.9372	0.9372		5,539.4596	5,539.4596	1.2916		5,571.7503
Total	**2.6557**	**22.2776**	**34.9820**	**0.0581**	**0.1295**	**0.9919**	**1.1214**	**0.0140**	**0.9372**	**0.9512**		**5,539.4596**	**5,539.4596**	**1.2916**		**5,571.7503**

Unmitigated Construction Off-Site

	ROG	NOx	CO	SO2	Fugitive PM10	Exhaust PM10	PM10 Total	Fugitive PM2.5	Exhaust PM2.5	PM2.5 Total	Bio- CO2	NBio- CO2	Total CO2	CH4	N2O	CO2e
Category	lb/day											lb/day				
Hauling	0.1865	5.8467	2.0835	0.0280	2.2774	0.0110	2.2884	0.5790	0.0105	0.5895		3,046.3461	3,046.3461	0.2047		3,051.4623
Vendor	0.0191	0.6663	0.1962	2.3400e-003	0.0640	7.6000e-004	0.0648	0.0184	7.3000e-004	0.0192		250.7603	250.7603	0.0140		251.1106
Worker	0.1133	0.0601	0.7454	2.7600e-003	0.3577	2.3300e-003	0.3600	0.0949	2.1500e-003	0.0970		275.6279	275.6279	5.5200e-003		275.7659

Total	**0.3188**	**6.5730**	**3.0251**	**0.0331**	**2.6991**	**0.0141**	**2.7132**	**0.6923**	**0.0134**	**0.7057**		**3,572.7342**	**3,572.7342**	**0.2242**		**3,578.3387**

Mitigated Construction On-Site

	ROG	NOx	CO	SO2	Fugitive PM10	Exhaust PM10	PM10 Total	Fugitive PM2.5	Exhaust PM2.5	PM2.5 Total	Bio- CO2	NBio- CO2	Total CO2	CH4	N2O	CO2e
Category	lb/day										lb/day					
Fugitive Dust					0.0583	0.0000	0.0583	6.2900e-003	0.0000	6.2900e-003			0.0000			0.0000
Off-Road	2.6557	22.2776	34.9820	0.0581		0.9919	0.9919		0.9372	0.9372	0.0000	5,539.4596	5,539.4596	1.2916		5,571.7503
Total	**2.6557**	**22.2776**	**34.9820**	**0.0581**	**0.0583**	**0.9919**	**1.0502**	**6.2900e-003**	**0.9372**	**0.9435**	**0.0000**	**5,539.4596**	**5,539.4596**	**1.2916**		**5,571.7503**

Mitigated Construction Off-Site

	ROG	NOx	CO	SO2	Fugitive PM10	Exhaust PM10	PM10 Total	Fugitive PM2.5	Exhaust PM2.5	PM2.5 Total	Bio- CO2	NBio- CO2	Total CO2	CH4	N2O	CO2e
Category	lb/day										lb/day					
Hauling	0.1865	5.8467	2.0835	0.0280	2.2774	0.0110	2.2884	0.5790	0.0105	0.5895		3,046.3461	3,046.3461	0.2047		3,051.4623
Vendor	0.0191	0.6663	0.1962	2.3400e-003	0.0640	7.6000e-004	0.0648	0.0184	7.3000e-004	0.0192		250.7603	250.7603	0.0140		251.1106
Worker	0.1133	0.0601	0.7454	2.7600e-003	0.3577	2.3300e-003	0.3600	0.0949	2.1500e-003	0.0970		275.6279	275.6279	5.5200e-003		275.7659
Total	**0.3188**	**6.5730**	**3.0251**	**0.0331**	**2.6991**	**0.0141**	**2.7132**	**0.6923**	**0.0134**	**0.7057**		**3,572.7342**	**3,572.7342**	**0.2242**		**3,578.3387**

3.3 Open Trench Pipe Installation - 2027

Unmitigated Construction On-Site

	ROG	NOx	CO	SO2	Fugitive PM10	Exhaust PM10	PM10 Total	Fugitive PM2.5	Exhaust PM2.5	PM2.5 Total	Bio- CO2	NBio- CO2	Total CO2	CH4	N2O	CO2e
Category	lb/day										lb/day					
Fugitive Dust					0.1295	0.0000	0.1295	0.0140	0.0000	0.0140			0.0000			0.0000
Off-Road	2.6557	22.2776	34.9820	0.0581		0.9919	0.9919		0.9372	0.9372		5,539.4596	5,539.4596	1.2916		5,571.7503
Total	**2.6557**	**22.2776**	**34.9820**	**0.0581**	**0.1295**	**0.9919**	**1.1214**	**0.0140**	**0.9372**	**0.9512**		**5,539.4596**	**5,539.4596**	**1.2916**		**5,571.7503**

Unmitigated Construction Off-Site

	ROG	NOx	CO	SO2	Fugitive PM10	Exhaust PM10	PM10 Total	Fugitive PM2.5	Exhaust PM2.5	PM2.5 Total	Bio- CO2	NBio- CO2	Total CO2	CH4	N2O	CO2e
Category	lb/day										lb/day					
Hauling	0.1852	5.7555	2.0939	0.0278	30.7256	0.0108	30.7364	7.5617	0.0104	7.5721		3,031.8229	3,031.8229	0.2033		3,036.9054
Vendor	0.0187	0.6602	0.1928	2.3300e-003	0.0640	7.5000e-004	0.0648	0.0184	7.2000e-004	0.0191		249.5625	249.5625	0.0138		249.9068
Worker	0.1083	0.0554	0.6987	2.6700e-003	0.3577	2.2000e-003	0.3599	0.0949	2.0300e-003	0.0969		266.6903	266.6903	5.0600e-003		266.8169
Total	**0.3122**	**6.4711**	**2.9854**	**0.0328**	**31.1473**	**0.0138**	**31.1610**	**7.6750**	**0.0131**	**7.6881**		**3,548.0756**	**3,548.0756**	**0.2221**		**3,553.6291**

Mitigated Construction On-Site

	ROG	NOx	CO	SO2	Fugitive PM10	Exhaust PM10	PM10 Total	Fugitive PM2.5	Exhaust PM2.5	PM2.5 Total	Bio- CO2	NBio- CO2	Total CO2	CH4	N2O	CO2e
Category	lb/day										lb/day					

Fugitive Dust					0.0583	0.0000	0.0583	6.2900e-003	0.0000	6.2900e-003			0.0000			0.0000
Off-Road	2.6557	22.2776	34.9820	0.0581		0.9919	0.9919		0.9372	0.9372	0.0000	5,539.4596	5,539.4596	1.2916		5,571.7503
Total	**2.6557**	**22.2776**	**34.9820**	**0.0581**	**0.0583**	**0.9919**	**1.0502**	**6.2900e-003**	**0.9372**	**0.9435**	**0.0000**	**5,539.4596**	**5,539.4596**	**1.2916**		**5,571.7503**

Mitigated Construction Off-Site

	ROG	NOx	CO	SO2	Fugitive PM10	Exhaust PM10	PM10 Total	Fugitive PM2.5	Exhaust PM2.5	PM2.5 Total	Bio- CO2	NBio- CO2	Total CO2	CH4	N2O	CO2e
Category	lb/day										lb/day					
Hauling	0.1852	5.7555	2.0939	0.0278	30.7256	0.0108	30.7364	7.5617	0.0104	7.5721		3,031.8229	3,031.8229	0.2033		3,036.9054
Vendor	0.0187	0.6602	0.1928	2.3300e-003	0.0640	7.5000e-004	0.0648	0.0184	7.2000e-004	0.0191		249.5625	249.5625	0.0138		249.9068
Worker	0.1083	0.0554	0.6987	2.6700e-003	0.3577	2.2000e-003	0.3599	0.0949	2.0300e-003	0.0969		266.6903	266.6903	5.0600e-003		266.8169
Total	**0.3122**	**6.4711**	**2.9854**	**0.0328**	**31.1473**	**0.0138**	**31.1610**	**7.6750**	**0.0131**	**7.6881**		**3,548.0756**	**3,548.0756**	**0.2221**		**3,553.6291**

4.0 Operational Detail - Mobile

4.1 Mitigation Measures Mobile

	ROG	NOx	CO	SO2	Fugitive PM10	Exhaust PM10	PM10 Total	Fugitive PM2.5	Exhaust PM2.5	PM2.5 Total	Bio- CO2	NBio- CO2	Total CO2	CH4	N2O	CO2e
Category	lb/day										lb/day					
Mitigated	0.0000	0.0000	0.0000	0.0000	0.0000	0.0000	0.0000	0.0000	0.0000	0.0000		0.0000	0.0000	0.0000		0.0000

Unmitigated	0.0000	0.0000	0.0000	0.0000	0.0000	0.0000	0.0000	0.0000	0.0000	0.0000		0.0000	0.0000	0.0000		0.0000

4.2 Trip Summary Information

	Average Daily Trip Rate			Unmitigated	Mitigated
Land Use	Weekday	Saturday	Sunday	Annual VMT	Annual VMT
Other Asphalt Surfaces	0.00	0.00	0.00		
Total	0.00	0.00	0.00		

4.3 Trip Type Information

	Miles			Trip %			Trip Purpose %		
Land Use	H-W or C-W	H-S or C-C	H-O or C-NW	H-W or C-W	H-S or C-C	H-O or C-NW	Primary	Diverted	Pass-by
Other Asphalt Surfaces	16.60	8.40	6.90	0.00	0.00	0.00	0	0	0

4.4 Fleet Mix

Land Use	LDA	LDT1	LDT2	MDV	LHD1	LHD2	MHD	HHD	OBUS	UBUS	MCY	SBUS	MH
Other Asphalt Surfaces	0.551582	0.041972	0.204917	0.113538	0.013798	0.005777	0.022002	0.036198	0.002156	0.001623	0.004914	0.000713	0.000825

5.0 Energy Detail

Historical Energy Use: N

5.1 Mitigation Measures Energy

	ROG	NOx	CO	SO2	Fugitive PM10	Exhaust PM10	PM10 Total	Fugitive PM2.5	Exhaust PM2.5	PM2.5 Total	Bio- CO2	NBio- CO2	Total CO2	CH4	N2O	CO2e
Category	lb/day										lb/day					
NaturalGas Mitigated	0.0000	0.0000	0.0000	0.0000		0.0000	0.0000		0.0000	0.0000		0.0000	0.0000	0.0000	0.0000	0.0000

NaturalGas Unmitigated	0.0000	0.0000	0.0000	0.0000		0.0000	0.0000		0.0000	0.0000		0.0000	0.0000	0.0000	0.0000	0.0000

5.2 Energy by Land Use - NaturalGas

Unmitigated

	NaturalGas Use	ROG	NOx	CO	SO2	Fugitive PM10	Exhaust PM10	PM10 Total	Fugitive PM2.5	Exhaust PM2.5	PM2.5 Total	Bio- CO2	NBio- CO2	Total CO2	CH4	N2O	CO2e
Land Use	kBTU/yr	lb/day										lb/day					
Other Asphalt Surfaces	0	0.0000	0.0000	0.0000	0.0000		0.0000	0.0000		0.0000	0.0000		0.0000	0.0000	0.0000	0.0000	0.0000
Total		**0.0000**	**0.0000**	**0.0000**	**0.0000**		**0.0000**	**0.0000**		**0.0000**	**0.0000**		**0.0000**	**0.0000**	**0.0000**	**0.0000**	**0.0000**

Mitigated

	NaturalGas Use	ROG	NOx	CO	SO2	Fugitive PM10	Exhaust PM10	PM10 Total	Fugitive PM2.5	Exhaust PM2.5	PM2.5 Total	Bio- CO2	NBio- CO2	Total CO2	CH4	N2O	CO2e
Land Use	kBTU/yr	lb/day										lb/day					
Other Asphalt Surfaces	0	0.0000	0.0000	0.0000	0.0000		0.0000	0.0000		0.0000	0.0000		0.0000	0.0000	0.0000	0.0000	0.0000
Total		**0.0000**	**0.0000**	**0.0000**	**0.0000**		**0.0000**	**0.0000**		**0.0000**	**0.0000**		**0.0000**	**0.0000**	**0.0000**	**0.0000**	**0.0000**

6.0 Area Detail

6.1 Mitigation Measures Area

	ROG	NOx	CO	SO2	Fugitive PM10	Exhaust PM10	PM10 Total	Fugitive PM2.5	Exhaust PM2.5	PM2.5 Total	Bio- CO2	NBio- CO2	Total CO2	CH4	N2O	CO2e
Category	lb/day										lb/day					
Mitigated	0.1091	2.8000e-004	0.0306	0.0000		1.1000e-004	1.1000e-004		1.1000e-004	1.1000e-004		0.0657	0.0657	1.7000e-004		0.0699
Unmitigated	0.1091	2.8000e-004	0.0306	0.0000		1.1000e-004	1.1000e-004		1.1000e-004	1.1000e-004		0.0657	0.0657	1.7000e-004		0.0699

6.2 Area by SubCategory

Unmitigated

	ROG	NOx	CO	SO2	Fugitive PM10	Exhaust PM10	PM10 Total	Fugitive PM2.5	Exhaust PM2.5	PM2.5 Total	Bio- CO2	NBio- CO2	Total CO2	CH4	N2O	CO2e
SubCategory	lb/day										lb/day					
Architectural Coating	0.0000					0.0000	0.0000		0.0000	0.0000			0.0000			0.0000
Consumer Products	0.1063					0.0000	0.0000		0.0000	0.0000			0.0000			0.0000
Landscaping	2.8100e-003	2.8000e-004	0.0306	0.0000		1.1000e-004	1.1000e-004		1.1000e-004	1.1000e-004		0.0657	0.0657	1.7000e-004		0.0699
Total	**0.1091**	**2.8000e-004**	**0.0306**	**0.0000**		**1.1000e-004**	**1.1000e-004**		**1.1000e-004**	**1.1000e-004**		**0.0657**	**0.0657**	**1.7000e-004**		**0.0699**

Mitigated

	ROG	NOx	CO	SO2	Fugitive PM10	Exhaust PM10	PM10 Total	Fugitive PM2.5	Exhaust PM2.5	PM2.5 Total	Bio- CO2	NBio- CO2	Total CO2	CH4	N2O	CO2e

SubCategory	lb/day										lb/day					
Architectural Coating	0.0000					0.0000	0.0000		0.0000	0.0000			0.0000			0.0000
Consumer Products	0.1063					0.0000	0.0000		0.0000	0.0000			0.0000			0.0000
Landscaping	2.8100e-003	2.8000e-004	0.0306	0.0000		1.1000e-004	1.1000e-004		1.1000e-004	1.1000e-004		0.0657	0.0657	1.7000e-004		0.0699
Total	**0.1091**	**2.8000e-004**	**0.0306**	**0.0000**		**1.1000e-004**	**1.1000e-004**		**1.1000e-004**	**1.1000e-004**		**0.0657**	**0.0657**	**1.7000e-004**		**0.0699**

7.0 Water Detail

7.1 Mitigation Measures Water

8.0 Waste Detail

8.1 Mitigation Measures Waste

9.0 Operational Offroad

Equipment Type	Number	Hours/Day	Days/Year	Horse Power	Load Factor	Fuel Type

10.0 Stationary Equipment

Fire Pumps and Emergency Generators

Equipment Type	Number	Hours/Day	Hours/Year	Horse Power	Load Factor	Fuel Type

Boilers

Equipment Type	Number	Heat Input/Day	Heat Input/Year	Boiler Rating	Fuel Type

User Defined Equipment

Equipment Type	Number

11.0 Vegetation

Western Trunk Line Project

South Coast AQMD Air District, Annual

1.0 Project Characteristics

1.1 Land Usage

Land Uses	Size	Metric	Lot Acreage	Floor Surface Area	Population
Other Asphalt Surfaces	300.00	1000sqft	6.89	300,000.00	0

1.2 Other Project Characteristics

Urbanization	Urban	**Wind Speed (m/s)**	2.2	**Precipitation Freq (Days)**	31
Climate Zone	8			**Operational Year**	2027
Utility Company	Los Angeles Department of Water & Power				
CO2 Intensity (lb/MWhr)	1227.89	**CH4 Intensity (lb/MWhr)**	0.029	**N2O Intensity (lb/MWhr)**	0.006

1.3 User Entered Comments & Non-Default Data

Project Characteristics - Operational year 2027.

Land Use - 300,000 SF of roadway to be paved and restriped.

Construction Phase - Construction phasing information provided by LADWP.

Off-road Equipment - Construction equipment information based on information provided by LADWP.

Off-road Equipment - Construction equipment information based on information provided by LADWP.

Off-road Equipment - Construction equipment information based on information provided by LADWP.

Trips and VMT - Construction trip data provided by the project applicant.

Grading – Graded area based on area to be paved.

Vehicle Emission Factors - CalEEMod Defaults.

Vehicle Emission Factors - CalEEMod Defaults.

Vehicle Emission Factors - CalEEMod Defaults.

Construction Off-road Equipment Mitigation – Compliance with SCAQMD Rule 403.

Fleet Mix – CalEEMod Defaults.

Table Name	Column Name	Default Value	New Value
tblAreaCoating	Area_EF_Parking	100	0
tblAreaCoating	Area_Parking	18000	0
tblConstDustMitigation	WaterUnpavedRoadVehicleSpeed	0	15
tblConstructionPhase	NumDays	20.00	1,040.00
tblConstructionPhase	NumDays	10.00	1,040.00
tblFleetMix	MH	8.0900e-004	8.2500e-004
tblFleetMix	SBUS	7.1600e-004	7.1300e-004
tblGrading	AcresOfGrading	0.00	127.00
tblGrading	AcresOfGrading	0.00	127.00
tblOffRoadEquipment	OffRoadEquipmentUnitAmount	1.00	3.00
tblOffRoadEquipment	OffRoadEquipmentUnitAmount	1.00	0.00
tblOffRoadEquipment	OffRoadEquipmentUnitAmount	1.00	0.00
tblOffRoadEquipment	OffRoadEquipmentUnitAmount	3.00	0.00
tblOffRoadEquipment	OffRoadEquipmentUnitAmount	3.00	2.00
tblOffRoadEquipment	OffRoadEquipmentUnitAmount	4.00	2.00
tblOffRoadEquipment	UsageHours	8.00	0.00
tblOffRoadEquipment	UsageHours	8.00	0.00
tblOffRoadEquipment	UsageHours	8.00	0.00
tblTripsAndVMT	HaulingTripNumber	0.00	41,600.00
tblTripsAndVMT	VendorTripNumber	0.00	10.00
tblTripsAndVMT	WorkerTripNumber	38.00	16.00
tblTripsAndVMT	WorkerTripNumber	38.00	32.00

2.0 Emissions Summary

2.1 Overall Construction

Unmitigated Construction

	ROG	NOx	CO	SO2	Fugitive PM10	Exhaust PM10	PM10 Total	Fugitive PM2.5	Exhaust PM2.5	PM2.5 Total	Bio- CO2	NBio- CO2	Total CO2	CH4	N2O	CO2e
Year	tons/yr										MT/yr					
2023	0.7639	7.0489	8.7996	0.0181	0.4943	0.3086	0.8029	0.1068	0.2919	0.3987	0.0000	1,611.6050	1,611.6050	0.3061	0.0000	1,619.2575
2024	0.7962	7.2866	9.6636	0.0199	0.5034	0.3027	0.8061	0.1094	0.2861	0.3955	0.0000	1,771.0486	1,771.0486	0.3354	0.0000	1,779.4344
2025	0.7405	6.7061	9.5797	0.0198	0.5030	0.2609	0.7639	0.1093	0.2465	0.3558	0.0000	1,760.0614	1,760.0614	0.3325	0.0000	1,768.3733
2026	0.7394	6.6908	9.5702	0.0197	0.5030	0.2609	0.7639	0.1093	0.2465	0.3558	0.0000	1,756.0924	1,756.0924	0.3322	0.0000	1,764.3984
2027	0.0509	0.4605	0.6594	1.3600e-003	0.4107	0.0180	0.4287	0.0826	0.0170	0.0996	0.0000	120.8673	120.8673	0.0229	0.0000	121.4397
Maximum	**0.7962**	**7.2866**	**9.6636**	**0.0199**	**0.5034**	**0.3086**	**0.8061**	**0.1094**	**0.2919**	**0.3987**	**0.0000**	**1,771.0486**	**1,771.0486**	**0.3354**	**0.0000**	**1,779.4344**

Mitigated Construction

	ROG	NOx	CO	SO2	Fugitive PM10	Exhaust PM10	PM10 Total	Fugitive PM2.5	Exhaust PM2.5	PM2.5 Total	Bio- CO2	NBio- CO2	Total CO2	CH4	N2O	CO2e
Year	tons/yr										MT/yr					
2023	0.7639	7.0489	8.7996	0.0181	0.4202	0.3086	0.7288	0.0988	0.2919	0.3907	0.0000	1,611.6035	1,611.6035	0.3061	0.0000	1,619.2561
2024	0.7962	7.2866	9.6636	0.0199	0.4293	0.3027	0.7320	0.1014	0.2861	0.3875	0.0000	1,771.0470	1,771.0470	0.3354	0.0000	1,779.4328
2025	0.7405	6.7061	9.5797	0.0198	0.4289	0.2609	0.6898	0.1013	0.2465	0.3478	0.0000	1,760.0598	1,760.0598	0.3325	0.0000	1,768.3718
2026	0.7394	6.6908	9.5702	0.0197	0.4289	0.2609	0.6898	0.1013	0.2465	0.3478	0.0000	1,756.0908	1,756.0908	0.3322	0.0000	1,764.3968
2027	0.0509	0.4605	0.6594	1.3600e-003	0.3366	0.0180	0.3546	0.0746	0.0170	0.0916	0.0000	120.8672	120.8672	0.0229	0.0000	121.4396

Maximum	0.7962	7.2866	9.6636	0.0199	0.4293	0.3086	0.7320	0.1014	0.2919	0.3907	0.0000	1,771.0470	1,771.0470	0.3354	0.0000	1,779.4328

	ROG	NOx	CO	SO2	Fugitive PM10	Exhaust PM10	PM10 Total	Fugitive PM2.5	Exhaust PM2.5	PM2.5 Total	Bio- CO2	NBio-CO2	Total CO2	CH4	N20	CO2e
Percent Reduction	0.00	0.00	0.00	0.00	15.34	0.00	10.39	7.73	0.00	2.49	0.00	0.00	0.00	0.00	0.00	0.00

Quarter	Start Date	End Date	Maximum Unmitigated ROG + NOX (tons/quarter)	Maximum Mitigated ROG + NOX (tons/quarter)
5	1-3-2023	4-2-2023	1.4282	1.4282
6	4-3-2023	7-2-2023	2.1287	2.1287
7	7-3-2023	10-2-2023	2.1522	2.1522
8	10-3-2023	1-2-2024	2.1512	2.1512
9	1-3-2024	4-2-2024	2.0021	2.0021
10	4-3-2024	7-2-2024	2.0003	2.0003
11	7-3-2024	10-2-2024	2.0223	2.0223
12	10-3-2024	1-2-2025	2.0209	2.0209
13	1-3-2025	4-2-2025	1.8311	1.8311
14	4-3-2025	7-2-2025	1.8497	1.8497
15	7-3-2025	10-2-2025	1.8700	1.8700
16	10-3-2025	1-2-2026	1.8718	1.8718
17	1-3-2026	4-2-2026	1.8271	1.8271
18	4-3-2026	7-2-2026	1.8457	1.8457
19	7-3-2026	10-2-2026	1.8660	1.8660
20	10-3-2026	1-2-2027	1.8677	1.8677
21	1-3-2027	4-2-2027	0.4863	0.4863
		Highest	2.1522	2.1522

2.2 Overall Operational

Unmitigated Operational

	ROG	NOx	CO	SO2	Fugitive PM10	Exhaust PM10	PM10 Total	Fugitive PM2.5	Exhaust PM2.5	PM2.5 Total	Bio- CO2	NBio- CO2	Total CO2	CH4	N2O	CO2e

Category	tons/yr										MT/yr					
Area	0.0197	3.0000e-005	3.8200e-003	0.0000		1.0000e-005	1.0000e-005		1.0000e-005	1.0000e-005	0.0000	7.4500e-003	7.4500e-003	2.0000e-005	0.0000	7.9300e-003
Energy	0.0000	0.0000	0.0000	0.0000		0.0000	0.0000		0.0000	0.0000	0.0000	0.0000	0.0000	0.0000	0.0000	0.0000
Mobile	0.0000	0.0000	0.0000	0.0000	0.0000	0.0000	0.0000	0.0000	0.0000	0.0000	0.0000	0.0000	0.0000	0.0000	0.0000	0.0000
Waste						0.0000	0.0000		0.0000	0.0000	0.0000	0.0000	0.0000	0.0000	0.0000	0.0000
Water						0.0000	0.0000		0.0000	0.0000	0.0000	0.0000	0.0000	0.0000	0.0000	0.0000
Total	**0.0197**	**3.0000e-005**	**3.8200e-003**	**0.0000**	**0.0000**	**1.0000e-005**	**1.0000e-005**	**0.0000**	**1.0000e-005**	**1.0000e-005**	**0.0000**	**7.4500e-003**	**7.4500e-003**	**2.0000e-005**	**0.0000**	**7.9300e-003**

Mitigated Operational

	ROG	NOx	CO	SO2	Fugitive PM10	Exhaust PM10	PM10 Total	Fugitive PM2.5	Exhaust PM2.5	PM2.5 Total	Bio- CO2	NBio- CO2	Total CO2	CH4	N2O	CO2e
Category	tons/yr										MT/yr					
Area	0.0197	3.0000e-005	3.8200e-003	0.0000		1.0000e-005	1.0000e-005		1.0000e-005	1.0000e-005	0.0000	7.4500e-003	7.4500e-003	2.0000e-005	0.0000	7.9300e-003
Energy	0.0000	0.0000	0.0000	0.0000		0.0000	0.0000		0.0000	0.0000	0.0000	0.0000	0.0000	0.0000	0.0000	0.0000
Mobile	0.0000	0.0000	0.0000	0.0000	0.0000	0.0000	0.0000	0.0000	0.0000	0.0000	0.0000	0.0000	0.0000	0.0000	0.0000	0.0000
Waste						0.0000	0.0000		0.0000	0.0000	0.0000	0.0000	0.0000	0.0000	0.0000	0.0000
Water						0.0000	0.0000		0.0000	0.0000	0.0000	0.0000	0.0000	0.0000	0.0000	0.0000
Total	**0.0197**	**3.0000e-005**	**3.8200e-003**	**0.0000**	**0.0000**	**1.0000e-005**	**1.0000e-005**	**0.0000**	**1.0000e-005**	**1.0000e-005**	**0.0000**	**7.4500e-003**	**7.4500e-003**	**2.0000e-005**	**0.0000**	**7.9300e-003**

	ROG	NOx	CO	SO2	Fugitive PM10	Exhaust PM10	PM10 Total	Fugitive PM2.5	Exhaust PM2.5	PM2.5 Total	Bio- CO2	NBio-CO2	Total CO2	CH4	N20	CO2e
Percent Reduction	**0.00**	**0.00**	**0.00**	**0.00**	**0.00**	**0.00**	**0.00**	**0.00**	**0.00**	**0.00**	**0.00**	**0.00**	**0.00**	**0.00**	**0.00**	**0.00**

3.0 Construction Detail

Construction Phase

Phase Number	Phase Name	Phase Type	Start Date	End Date	Num Days Week	Num Days	Phase Description
1	Pipe Jacking - Construction of the Pits	Site Preparation	2/1/2023	1/26/2027	5	1040	
2	Open Trench Pipe Installation	Grading	2/1/2023	1/26/2027	5	1040	

Acres of Grading (Site Preparation Phase): 0

Acres of Grading (Grading Phase): 0

Acres of Paving: 6.89

Residential Indoor: 0; Residential Outdoor: 0; Non-Residential Indoor: 0; Non-Residential Outdoor: 0; Striped Parking Area: 0

OffRoad Equipment

Phase Name	Offroad Equipment Type	Amount	Usage Hours	Horse Power	Load Factor
Pipe Jacking - Construction of the Pits	Air Compressors	1	8.00	78	0.48
Pipe Jacking - Construction of the Pits	Concrete/Industrial Saws	1	8.00	81	0.73
Pipe Jacking - Construction of the Pits	Cranes	1	8.00	231	0.29
Pipe Jacking - Construction of the Pits	Excavators	3	8.00	158	0.38
Pipe Jacking - Construction of the Pits	Forklifts	1	8.00	89	0.20
Pipe Jacking - Construction of the Pits	Generator Sets	1	8.00	84	0.74
Pipe Jacking - Construction of the Pits	Paving Equipment	1	8.00	132	0.36
Pipe Jacking - Construction of the Pits	Plate Compactors	1	8.00	8	0.43
Pipe Jacking - Construction of the Pits	Rollers	1	8.00	80	0.38
Pipe Jacking - Construction of the Pits	Rubber Tired Dozers	0	0.00	247	0.40
Pipe Jacking - Construction of the Pits	Sweepers/Scrubbers	1	8.00	64	0.46
Pipe Jacking - Construction of the Pits	Tractors/Loaders/Backhoes	2	8.00	97	0.37
Pipe Jacking - Construction of the Pits	Welders	1	8.00	46	0.45
Open Trench Pipe Installation	Air Compressors	1	8.00	78	0.48
Open Trench Pipe Installation	Concrete/Industrial Saws	1	8.00	81	0.73
Open Trench Pipe Installation	Cranes	1	8.00	231	0.29
Open Trench Pipe Installation	Excavators	3	8.00	158	0.38

Open Trench Pipe Installation	Forklifts	1	8.00	89	0.20
Open Trench Pipe Installation	Generator Sets	1	8.00	84	0.74
Open Trench Pipe Installation	Graders	0	0.00	187	0.41
Open Trench Pipe Installation	Paving Equipment	1	8.00	132	0.36
Open Trench Pipe Installation	Plate Compactors	1	8.00	8	0.43
Open Trench Pipe Installation	Rollers	1	8.00	80	0.38
Open Trench Pipe Installation	Rubber Tired Dozers	0	0.00	247	0.40
Open Trench Pipe Installation	Sweepers/Scrubbers	1	8.00	64	0.46
Open Trench Pipe Installation	Tractors/Loaders/Backhoes	2	8.00	97	0.37
Open Trench Pipe Installation	Welders	1	8.00	46	0.45

Trips and VMT

Phase Name	Offroad Equipment Count	Worker Trip Number	Vendor Trip Number	Hauling Trip Number	Worker Trip Length	Vendor Trip Length	Hauling Trip Length	Worker Vehicle Class	Vendor Vehicle Class	Hauling Vehicle Class
Pipe Jacking - Construction of the	15	16.00	0.00	0.00	14.70	6.90	20.00	LD_Mix	HDT_Mix	HHDT
Open Trench Pipe Installation	15	32.00	10.00	41,600.00	14.70	6.90	20.00	LD_Mix	HDT_Mix	HHDT

3.1 Mitigation Measures Construction

Water Exposed Area

Reduce Vehicle Speed on Unpaved Roads

3.2 Pipe Jacking - Construction of the Pits - 2023

Unmitigated Construction On-Site

	ROG	NOx	CO	SO2	Fugitive PM10	Exhaust PM10	PM10 Total	Fugitive PM2.5	Exhaust PM2.5	PM2.5 Total	Bio- CO2	NBio- CO2	Total CO2	CH4	N2O	CO2e
Category	tons/yr										MT/yr					
Fugitive Dust					0.0673	0.0000	0.0673	7.2700e-003	0.0000	7.2700e-003	0.0000	0.0000	0.0000	0.0000	0.0000	0.0000

Off-Road	0.3593	3.1083	4.1855	6.9200e-003		0.1534	0.1534		0.1451	0.1451	0.0000	597.8539	597.8539	0.1407	0.0000	601.3721
Total	**0.3593**	**3.1083**	**4.1855**	**6.9200e-003**	**0.0673**	**0.1534**	**0.2207**	**7.2700e-003**	**0.1451**	**0.1523**	**0.0000**	**597.8539**	**597.8539**	**0.1407**	**0.0000**	**601.3721**

Unmitigated Construction Off-Site

	ROG	NOx	CO	SO2	Fugitive PM10	Exhaust PM10	PM10 Total	Fugitive PM2.5	Exhaust PM2.5	PM2.5 Total	Bio- CO2	NBio- CO2	Total CO2	CH4	N2O	CO2e
Category	tons/yr										MT/yr					
Hauling	0.0000	0.0000	0.0000	0.0000	0.0000	0.0000	0.0000	0.0000	0.0000	0.0000	0.0000	0.0000	0.0000	0.0000	0.0000	0.0000
Vendor	0.0000	0.0000	0.0000	0.0000	0.0000	0.0000	0.0000	0.0000	0.0000	0.0000	0.0000	0.0000	0.0000	0.0000	0.0000	0.0000
Worker	7.0200e-003	4.7900e-003	0.0565	1.9000e-004	0.0209	1.5000e-004	0.0210	5.5500e-003	1.4000e-004	5.6800e-003	0.0000	16.8891	16.8891	4.0000e-004	0.0000	16.8991
Total	**7.0200e-003**	**4.7900e-003**	**0.0565**	**1.9000e-004**	**0.0209**	**1.5000e-004**	**0.0210**	**5.5500e-003**	**1.4000e-004**	**5.6800e-003**	**0.0000**	**16.8891**	**16.8891**	**4.0000e-004**	**0.0000**	**16.8991**

Mitigated Construction On-Site

	ROG	NOx	CO	SO2	Fugitive PM10	Exhaust PM10	PM10 Total	Fugitive PM2.5	Exhaust PM2.5	PM2.5 Total	Bio- CO2	NBio- CO2	Total CO2	CH4	N2O	CO2e
Category	tons/yr										MT/yr					
Fugitive Dust					0.0303	0.0000	0.0303	3.2700e-003	0.0000	3.2700e-003	0.0000	0.0000	0.0000	0.0000	0.0000	0.0000
Off-Road	0.3593	3.1083	4.1855	6.9200e-003		0.1534	0.1534		0.1451	0.1451	0.0000	597.8532	597.8532	0.1407	0.0000	601.3714
Total	**0.3593**	**3.1083**	**4.1855**	**6.9200e-003**	**0.0303**	**0.1534**	**0.1837**	**3.2700e-003**	**0.1451**	**0.1483**	**0.0000**	**597.8532**	**597.8532**	**0.1407**	**0.0000**	**601.3714**

Mitigated Construction Off-Site

	ROG	NOx	CO	SO2	Fugitive PM10	Exhaust PM10	PM10 Total	Fugitive PM2.5	Exhaust PM2.5	PM2.5 Total	Bio- CO2	NBio- CO2	Total CO2	CH4	N2O	CO2e
Category	tons/yr										MT/yr					
Hauling	0.0000	0.0000	0.0000	0.0000	0.0000	0.0000	0.0000	0.0000	0.0000	0.0000	0.0000	0.0000	0.0000	0.0000	0.0000	0.0000
Vendor	0.0000	0.0000	0.0000	0.0000	0.0000	0.0000	0.0000	0.0000	0.0000	0.0000	0.0000	0.0000	0.0000	0.0000	0.0000	0.0000
Worker	7.0200e-003	4.7900e-003	0.0565	1.9000e-004	0.0209	1.5000e-004	0.0210	5.5500e-003	1.4000e-004	5.6800e-003	0.0000	16.8891	16.8891	4.0000e-004	0.0000	16.8991
Total	**7.0200e-003**	**4.7900e-003**	**0.0565**	**1.9000e-004**	**0.0209**	**1.5000e-004**	**0.0210**	**5.5500e-003**	**1.4000e-004**	**5.6800e-003**	**0.0000**	**16.8891**	**16.8891**	**4.0000e-004**	**0.0000**	**16.8991**

3.2 Pipe Jacking - Construction of the Pits - 2024

Unmitigated Construction On-Site

	ROG	NOx	CO	SO2	Fugitive PM10	Exhaust PM10	PM10 Total	Fugitive PM2.5	Exhaust PM2.5	PM2.5 Total	Bio- CO2	NBio- CO2	Total CO2	CH4	N2O	CO2e
Category	tons/yr										MT/yr					
Fugitive Dust					0.0673	0.0000	0.0673	7.2700e-003	0.0000	7.2700e-003	0.0000	0.0000	0.0000	0.0000	0.0000	0.0000
Off-Road	0.3737	3.1883	4.6006	7.6100e-003		0.1503	0.1503		0.1421	0.1421	0.0000	658.2467	658.2467	0.1542	0.0000	662.1026
Total	**0.3737**	**3.1883**	**4.6006**	**7.6100e-003**	**0.0673**	**0.1503**	**0.2177**	**7.2700e-003**	**0.1421**	**0.1493**	**0.0000**	**658.2467**	**658.2467**	**0.1542**	**0.0000**	**662.1026**

Unmitigated Construction Off-Site

	ROG	NOx	CO	SO2	Fugitive PM10	Exhaust PM10	PM10 Total	Fugitive PM2.5	Exhaust PM2.5	PM2.5 Total	Bio- CO2	NBio- CO2	Total CO2	CH4	N2O	CO2e
Category	tons/yr										MT/yr					

Hauling	0.0000	0.0000	0.0000	0.0000	0.0000	0.0000	0.0000	0.0000	0.0000	0.0000	0.0000	0.0000	0.0000	0.0000	0.0000	0.0000
Vendor	0.0000	0.0000	0.0000	0.0000	0.0000	0.0000	0.0000	0.0000	0.0000	0.0000	0.0000	0.0000	0.0000	0.0000	0.0000	0.0000
Worker	7.3200e-003	4.8100e-003	0.0580	2.0000e-004	0.0230	1.6000e-004	0.0232	6.1100e-003	1.5000e-004	6.2600e-003	0.0000	17.9804	17.9804	4.0000e-004	0.0000	17.9904
Total	**7.3200e-003**	**4.8100e-003**	**0.0580**	**2.0000e-004**	**0.0230**	**1.6000e-004**	**0.0232**	**6.1100e-003**	**1.5000e-004**	**6.2600e-003**	**0.0000**	**17.9804**	**17.9804**	**4.0000e-004**	**0.0000**	**17.9904**

Mitigated Construction On-Site

	ROG	NOx	CO	SO2	Fugitive PM10	Exhaust PM10	PM10 Total	Fugitive PM2.5	Exhaust PM2.5	PM2.5 Total	Bio- CO2	NBio- CO2	Total CO2	CH4	N2O	CO2e
Category	tons/yr										MT/yr					
Fugitive Dust					0.0303	0.0000	0.0303	3.2700e-003	0.0000	3.2700e-003	0.0000	0.0000	0.0000	0.0000	0.0000	0.0000
Off-Road	0.3737	3.1883	4.6006	7.6100e-003		0.1503	0.1503		0.1421	0.1421	0.0000	658.2459	658.2459	0.1542	0.0000	662.1018
Total	**0.3737**	**3.1883**	**4.6006**	**7.6100e-003**	**0.0303**	**0.1503**	**0.1806**	**3.2700e-003**	**0.1421**	**0.1453**	**0.0000**	**658.2459**	**658.2459**	**0.1542**	**0.0000**	**662.1018**

Mitigated Construction Off-Site

	ROG	NOx	CO	SO2	Fugitive PM10	Exhaust PM10	PM10 Total	Fugitive PM2.5	Exhaust PM2.5	PM2.5 Total	Bio- CO2	NBio- CO2	Total CO2	CH4	N2O	CO2e
Category	tons/yr										MT/yr					
Hauling	0.0000	0.0000	0.0000	0.0000	0.0000	0.0000	0.0000	0.0000	0.0000	0.0000	0.0000	0.0000	0.0000	0.0000	0.0000	0.0000
Vendor	0.0000	0.0000	0.0000	0.0000	0.0000	0.0000	0.0000	0.0000	0.0000	0.0000	0.0000	0.0000	0.0000	0.0000	0.0000	0.0000
Worker	7.3200e-003	4.8100e-003	0.0580	2.0000e-004	0.0230	1.6000e-004	0.0232	6.1100e-003	1.5000e-004	6.2600e-003	0.0000	17.9804	17.9804	4.0000e-004	0.0000	17.9904
Total	**7.3200e-003**	**4.8100e-003**	**0.0580**	**2.0000e-004**	**0.0230**	**1.6000e-004**	**0.0232**	**6.1100e-003**	**1.5000e-004**	**6.2600e-003**	**0.0000**	**17.9804**	**17.9804**	**4.0000e-004**	**0.0000**	**17.9904**

3.2 Pipe Jacking - Construction of the Pits - 2025

Unmitigated Construction On-Site

	ROG	NOx	CO	SO2	Fugitive PM10	Exhaust PM10	PM10 Total	Fugitive PM2.5	Exhaust PM2.5	PM2.5 Total	Bio- CO2	NBio- CO2	Total CO2	CH4	N2O	CO2e
Category	tons/yr										MT/yr					
Fugitive Dust					0.0673	0.0000	0.0673	7.2700e-003	0.0000	7.2700e-003	0.0000	0.0000	0.0000	0.0000	0.0000	0.0000
Off-Road	0.3466	2.9072	4.5652	7.5900e-003		0.1295	0.1295		0.1223	0.1223	0.0000	655.8034	655.8034	0.1529	0.0000	659.6262
Total	**0.3466**	**2.9072**	**4.5652**	**7.5900e-003**	**0.0673**	**0.1295**	**0.1968**	**7.2700e-003**	**0.1223**	**0.1296**	**0.0000**	**655.8034**	**655.8034**	**0.1529**	**0.0000**	**659.6262**

Unmitigated Construction Off-Site

	ROG	NOx	CO	SO2	Fugitive PM10	Exhaust PM10	PM10 Total	Fugitive PM2.5	Exhaust PM2.5	PM2.5 Total	Bio- CO2	NBio- CO2	Total CO2	CH4	N2O	CO2e
Category	tons/yr										MT/yr					
Hauling	0.0000	0.0000	0.0000	0.0000	0.0000	0.0000	0.0000	0.0000	0.0000	0.0000	0.0000	0.0000	0.0000	0.0000	0.0000	0.0000
Vendor	0.0000	0.0000	0.0000	0.0000	0.0000	0.0000	0.0000	0.0000	0.0000	0.0000	0.0000	0.0000	0.0000	0.0000	0.0000	0.0000
Worker	6.9300e-003	4.3800e-003	0.0537	1.9000e-004	0.0229	1.6000e-004	0.0231	6.0800e-003	1.4000e-004	6.2300e-003	0.0000	17.2062	17.2062	3.6000e-004	0.0000	17.2153
Total	**6.9300e-003**	**4.3800e-003**	**0.0537**	**1.9000e-004**	**0.0229**	**1.6000e-004**	**0.0231**	**6.0800e-003**	**1.4000e-004**	**6.2300e-003**	**0.0000**	**17.2062**	**17.2062**	**3.6000e-004**	**0.0000**	**17.2153**

Mitigated Construction On-Site

	ROG	NOx	CO	SO2	Fugitive PM10	Exhaust PM10	PM10 Total	Fugitive PM2.5	Exhaust PM2.5	PM2.5 Total	Bio- CO2	NBio- CO2	Total CO2	CH4	N2O	CO2e
Category	tons/yr										MT/yr					
Fugitive Dust					0.0303	0.0000	0.0303	3.2700e-003	0.0000	3.2700e-003	0.0000	0.0000	0.0000	0.0000	0.0000	0.0000
Off-Road	0.3466	2.9072	4.5651	7.5900e-003		0.1294	0.1294		0.1223	0.1223	0.0000	655.8026	655.8026	0.1529	0.0000	659.6254
Total	**0.3466**	**2.9072**	**4.5651**	**7.5900e-003**	**0.0303**	**0.1294**	**0.1597**	**3.2700e-003**	**0.1223**	**0.1256**	**0.0000**	**655.8026**	**655.8026**	**0.1529**	**0.0000**	**659.6254**

Mitigated Construction Off-Site

	ROG	NOx	CO	SO2	Fugitive PM10	Exhaust PM10	PM10 Total	Fugitive PM2.5	Exhaust PM2.5	PM2.5 Total	Bio- CO2	NBio- CO2	Total CO2	CH4	N2O	CO2e
Category	tons/yr										MT/yr					
Hauling	0.0000	0.0000	0.0000	0.0000	0.0000	0.0000	0.0000	0.0000	0.0000	0.0000	0.0000	0.0000	0.0000	0.0000	0.0000	0.0000
Vendor	0.0000	0.0000	0.0000	0.0000	0.0000	0.0000	0.0000	0.0000	0.0000	0.0000	0.0000	0.0000	0.0000	0.0000	0.0000	0.0000
Worker	6.9300e-003	4.3800e-003	0.0537	1.9000e-004	0.0229	1.6000e-004	0.0231	6.0800e-003	1.4000e-004	6.2300e-003	0.0000	17.2062	17.2062	3.6000e-004	0.0000	17.2153
Total	**6.9300e-003**	**4.3800e-003**	**0.0537**	**1.9000e-004**	**0.0229**	**1.6000e-004**	**0.0231**	**6.0800e-003**	**1.4000e-004**	**6.2300e-003**	**0.0000**	**17.2062**	**17.2062**	**3.6000e-004**	**0.0000**	**17.2153**

3.2 Pipe Jacking - Construction of the Pits - 2026

Unmitigated Construction On-Site

	ROG	NOx	CO	SO2	Fugitive PM10	Exhaust PM10	PM10 Total	Fugitive PM2.5	Exhaust PM2.5	PM2.5 Total	Bio- CO2	NBio- CO2	Total CO2	CH4	N2O	CO2e
Category	tons/yr										MT/yr					
Fugitive Dust					0.0673	0.0000	0.0673	7.2700e-003	0.0000	7.2700e-003	0.0000	0.0000	0.0000	0.0000	0.0000	0.0000

Off-Road	0.3466	2.9072	4.5652	7.5900e-003		0.1295	0.1295		0.1223	0.1223	0.0000	655.8034	655.8034	0.1529	0.0000	659.6262
Total	**0.3466**	**2.9072**	**4.5652**	**7.5900e-003**	**0.0673**	**0.1295**	**0.1968**	**7.2700e-003**	**0.1223**	**0.1296**	**0.0000**	**655.8034**	**655.8034**	**0.1529**	**0.0000**	**659.6262**

Unmitigated Construction Off-Site

	ROG	NOx	CO	SO2	Fugitive PM10	Exhaust PM10	PM10 Total	Fugitive PM2.5	Exhaust PM2.5	PM2.5 Total	Bio- CO2	NBio- CO2	Total CO2	CH4	N2O	CO2e
Category	tons/yr										MT/yr					
Hauling	0.0000	0.0000	0.0000	0.0000	0.0000	0.0000	0.0000	0.0000	0.0000	0.0000	0.0000	0.0000	0.0000	0.0000	0.0000	0.0000
Vendor	0.0000	0.0000	0.0000	0.0000	0.0000	0.0000	0.0000	0.0000	0.0000	0.0000	0.0000	0.0000	0.0000	0.0000	0.0000	0.0000
Worker	6.6200e-003	4.0300e-003	0.0502	1.8000e-004	0.0229	1.5000e-004	0.0231	6.0800e-003	1.4000e-004	6.2200e-003	0.0000	16.5962	16.5962	3.3000e-004	0.0000	16.6045
Total	**6.6200e-003**	**4.0300e-003**	**0.0502**	**1.8000e-004**	**0.0229**	**1.5000e-004**	**0.0231**	**6.0800e-003**	**1.4000e-004**	**6.2200e-003**	**0.0000**	**16.5962**	**16.5962**	**3.3000e-004**	**0.0000**	**16.6045**

Mitigated Construction On-Site

	ROG	NOx	CO	SO2	Fugitive PM10	Exhaust PM10	PM10 Total	Fugitive PM2.5	Exhaust PM2.5	PM2.5 Total	Bio- CO2	NBio- CO2	Total CO2	CH4	N2O	CO2e
Category	tons/yr										MT/yr					
Fugitive Dust					0.0303	0.0000	0.0303	3.2700e-003	0.0000	3.2700e-003	0.0000	0.0000	0.0000	0.0000	0.0000	0.0000
Off-Road	0.3466	2.9072	4.5651	7.5900e-003		0.1294	0.1294		0.1223	0.1223	0.0000	655.8026	655.8026	0.1529	0.0000	659.6254
Total	**0.3466**	**2.9072**	**4.5651**	**7.5900e-003**	**0.0303**	**0.1294**	**0.1597**	**3.2700e-003**	**0.1223**	**0.1256**	**0.0000**	**655.8026**	**655.8026**	**0.1529**	**0.0000**	**659.6254**

Mitigated Construction Off-Site

	ROG	NOx	CO	SO2	Fugitive PM10	Exhaust PM10	PM10 Total	Fugitive PM2.5	Exhaust PM2.5	PM2.5 Total	Bio- CO2	NBio- CO2	Total CO2	CH4	N2O	CO2e
Category	tons/yr										MT/yr					
Hauling	0.0000	0.0000	0.0000	0.0000	0.0000	0.0000	0.0000	0.0000	0.0000	0.0000	0.0000	0.0000	0.0000	0.0000	0.0000	0.0000
Vendor	0.0000	0.0000	0.0000	0.0000	0.0000	0.0000	0.0000	0.0000	0.0000	0.0000	0.0000	0.0000	0.0000	0.0000	0.0000	0.0000
Worker	6.6200e-003	4.0300e-003	0.0502	1.8000e-004	0.0229	1.5000e-004	0.0231	6.0800e-003	1.4000e-004	6.2200e-003	0.0000	16.5962	16.5962	3.3000e-004	0.0000	16.6045
Total	**6.6200e-003**	**4.0300e-003**	**0.0502**	**1.8000e-004**	**0.0229**	**1.5000e-004**	**0.0231**	**6.0800e-003**	**1.4000e-004**	**6.2200e-003**	**0.0000**	**16.5962**	**16.5962**	**3.3000e-004**	**0.0000**	**16.6045**

3.2 Pipe Jacking - Construction of the Pits - 2027

Unmitigated Construction On-Site

	ROG	NOx	CO	SO2	Fugitive PM10	Exhaust PM10	PM10 Total	Fugitive PM2.5	Exhaust PM2.5	PM2.5 Total	Bio- CO2	NBio- CO2	Total CO2	CH4	N2O	CO2e
Category	tons/yr										MT/yr					
Fugitive Dust					0.0673	0.0000	0.0673	7.2700e-003	0.0000	7.2700e-003	0.0000	0.0000	0.0000	0.0000	0.0000	0.0000
Off-Road	0.0239	0.2005	0.3148	5.2000e-004		8.9300e-003	8.9300e-003		8.4300e-003	8.4300e-003	0.0000	45.2278	45.2278	0.0106	0.0000	45.4915
Total	**0.0239**	**0.2005**	**0.3148**	**5.2000e-004**	**0.0673**	**8.9300e-003**	**0.0763**	**7.2700e-003**	**8.4300e-003**	**0.0157**	**0.0000**	**45.2278**	**45.2278**	**0.0106**	**0.0000**	**45.4915**

Unmitigated Construction Off-Site

	ROG	NOx	CO	SO2	Fugitive PM10	Exhaust PM10	PM10 Total	Fugitive PM2.5	Exhaust PM2.5	PM2.5 Total	Bio- CO2	NBio- CO2	Total CO2	CH4	N2O	CO2e
Category	tons/yr										MT/yr					

Hauling	0.0000	0.0000	0.0000	0.0000	0.0000	0.0000	0.0000	0.0000	0.0000	0.0000	0.0000	0.0000	0.0000	0.0000	0.0000	0.0000
Vendor	0.0000	0.0000	0.0000	0.0000	0.0000	0.0000	0.0000	0.0000	0.0000	0.0000	0.0000	0.0000	0.0000	0.0000	0.0000	0.0000
Worker	4.4000e-004	2.6000e-004	3.2400e-003	1.0000e-005	1.5800e-003	1.0000e-005	1.5900e-003	4.2000e-004	1.0000e-005	4.3000e-004	0.0000	1.1075	1.1075	2.0000e-005	0.0000	1.1080
Total	**4.4000e-004**	**2.6000e-004**	**3.2400e-003**	**1.0000e-005**	**1.5800e-003**	**1.0000e-005**	**1.5900e-003**	**4.2000e-004**	**1.0000e-005**	**4.3000e-004**	**0.0000**	**1.1075**	**1.1075**	**2.0000e-005**	**0.0000**	**1.1080**

Mitigated Construction On-Site

	ROG	NOx	CO	SO2	Fugitive PM10	Exhaust PM10	PM10 Total	Fugitive PM2.5	Exhaust PM2.5	PM2.5 Total	Bio- CO2	NBio- CO2	Total CO2	CH4	N2O	CO2e
Category	tons/yr										MT/yr					
Fugitive Dust					0.0303	0.0000	0.0303	3.2700e-003	0.0000	3.2700e-003	0.0000	0.0000	0.0000	0.0000	0.0000	0.0000
Off-Road	0.0239	0.2005	0.3148	5.2000e-004		8.9300e-003	8.9300e-003		8.4300e-003	8.4300e-003	0.0000	45.2278	45.2278	0.0106	0.0000	45.4914
Total	**0.0239**	**0.2005**	**0.3148**	**5.2000e-004**	**0.0303**	**8.9300e-003**	**0.0392**	**3.2700e-003**	**8.4300e-003**	**0.0117**	**0.0000**	**45.2278**	**45.2278**	**0.0106**	**0.0000**	**45.4914**

Mitigated Construction Off-Site

	ROG	NOx	CO	SO2	Fugitive PM10	Exhaust PM10	PM10 Total	Fugitive PM2.5	Exhaust PM2.5	PM2.5 Total	Bio- CO2	NBio- CO2	Total CO2	CH4	N2O	CO2e
Category	tons/yr										MT/yr					
Hauling	0.0000	0.0000	0.0000	0.0000	0.0000	0.0000	0.0000	0.0000	0.0000	0.0000	0.0000	0.0000	0.0000	0.0000	0.0000	0.0000
Vendor	0.0000	0.0000	0.0000	0.0000	0.0000	0.0000	0.0000	0.0000	0.0000	0.0000	0.0000	0.0000	0.0000	0.0000	0.0000	0.0000
Worker	4.4000e-004	2.6000e-004	3.2400e-003	1.0000e-005	1.5800e-003	1.0000e-005	1.5900e-003	4.2000e-004	1.0000e-005	4.3000e-004	0.0000	1.1075	1.1075	2.0000e-005	0.0000	1.1080
Total	**4.4000e-004**	**2.6000e-004**	**3.2400e-003**	**1.0000e-005**	**1.5800e-003**	**1.0000e-005**	**1.5900e-003**	**4.2000e-004**	**1.0000e-005**	**4.3000e-004**	**0.0000**	**1.1075**	**1.1075**	**2.0000e-005**	**0.0000**	**1.1080**

3.3 Open Trench Pipe Installation - 2023

Unmitigated Construction On-Site

	ROG	NOx	CO	SO2	Fugitive PM10	Exhaust PM10	PM10 Total	Fugitive PM2.5	Exhaust PM2.5	PM2.5 Total	Bio- CO2	NBio- CO2	Total CO2	CH4	N2O	CO2e
Category	tons/yr										MT/yr					
Fugitive Dust					0.0673	0.0000	0.0673	7.2700e-003	0.0000	7.2700e-003	0.0000	0.0000	0.0000	0.0000	0.0000	0.0000
Off-Road	0.3593	3.1083	4.1855	6.9200e-003		0.1534	0.1534		0.1451	0.1451	0.0000	597.8539	597.8539	0.1407	0.0000	601.3721
Total	**0.3593**	**3.1083**	**4.1855**	**6.9200e-003**	**0.0673**	**0.1534**	**0.2207**	**7.2700e-003**	**0.1451**	**0.1523**	**0.0000**	**597.8539**	**597.8539**	**0.1407**	**0.0000**	**601.3721**

Unmitigated Construction Off-Site

	ROG	NOx	CO	SO2	Fugitive PM10	Exhaust PM10	PM10 Total	Fugitive PM2.5	Exhaust PM2.5	PM2.5 Total	Bio- CO2	NBio- CO2	Total CO2	CH4	N2O	CO2e
Category	tons/yr										MT/yr					
Hauling	0.0220	0.7357	0.2349	3.4200e-003	0.2894	1.3500e-003	0.2908	0.0734	1.2900e-003	0.0747	0.0000	337.3002	337.3002	0.0219	0.0000	337.8482
Vendor	2.3700e-003	0.0822	0.0241	2.9000e-004	7.5000e-003	9.0000e-005	7.5900e-003	2.1600e-003	9.0000e-005	2.2500e-003	0.0000	27.9296	27.9296	1.5400e-003	0.0000	27.9680
Worker	0.0140	9.5900e-003	0.1130	3.7000e-004	0.0418	3.0000e-004	0.0421	0.0111	2.7000e-004	0.0114	0.0000	33.7783	33.7783	7.9000e-004	0.0000	33.7981
Total	**0.0384**	**0.8275**	**0.3720**	**4.0800e-003**	**0.3387**	**1.7400e-003**	**0.3404**	**0.0867**	**1.6500e-003**	**0.0883**	**0.0000**	**399.0080**	**399.0080**	**0.0243**	**0.0000**	**399.6143**

Mitigated Construction On-Site

	ROG	NOx	CO	SO2	Fugitive PM10	Exhaust PM10	PM10 Total	Fugitive PM2.5	Exhaust PM2.5	PM2.5 Total	Bio- CO2	NBio- CO2	Total CO2	CH4	N2O	CO2e
Category	tons/yr										MT/yr					
Fugitive Dust					0.0303	0.0000	0.0303	3.2700e-003	0.0000	3.2700e-003	0.0000	0.0000	0.0000	0.0000	0.0000	0.0000
Off-Road	0.3593	3.1083	4.1855	6.9200e-003		0.1534	0.1534		0.1451	0.1451	0.0000	597.8532	597.8532	0.1407	0.0000	601.3714
Total	**0.3593**	**3.1083**	**4.1855**	**6.9200e-003**	**0.0303**	**0.1534**	**0.1837**	**3.2700e-003**	**0.1451**	**0.1483**	**0.0000**	**597.8532**	**597.8532**	**0.1407**	**0.0000**	**601.3714**

Mitigated Construction Off-Site

	ROG	NOx	CO	SO2	Fugitive PM10	Exhaust PM10	PM10 Total	Fugitive PM2.5	Exhaust PM2.5	PM2.5 Total	Bio- CO2	NBio- CO2	Total CO2	CH4	N2O	CO2e
Category	tons/yr										MT/yr					
Hauling	0.0220	0.7357	0.2349	3.4200e-003	0.2894	1.3500e-003	0.2908	0.0734	1.2900e-003	0.0747	0.0000	337.3002	337.3002	0.0219	0.0000	337.8482
Vendor	2.3700e-003	0.0822	0.0241	2.9000e-004	7.5000e-003	9.0000e-005	7.5900e-003	2.1600e-003	9.0000e-005	2.2500e-003	0.0000	27.9296	27.9296	1.5400e-003	0.0000	27.9680
Worker	0.0140	9.5900e-003	0.1130	3.7000e-004	0.0418	3.0000e-004	0.0421	0.0111	2.7000e-004	0.0114	0.0000	33.7783	33.7783	7.9000e-004	0.0000	33.7981
Total	**0.0384**	**0.8275**	**0.3720**	**4.0800e-003**	**0.3387**	**1.7400e-003**	**0.3404**	**0.0867**	**1.6500e-003**	**0.0883**	**0.0000**	**399.0080**	**399.0080**	**0.0243**	**0.0000**	**399.6143**

3.3 Open Trench Pipe Installation - 2024

Unmitigated Construction On-Site

	ROG	NOx	CO	SO2	Fugitive PM10	Exhaust PM10	PM10 Total	Fugitive PM2.5	Exhaust PM2.5	PM2.5 Total	Bio- CO2	NBio- CO2	Total CO2	CH4	N2O	CO2e
Category	tons/yr										MT/yr					
Fugitive Dust					0.0673	0.0000	0.0673	7.2700e-003	0.0000	7.2700e-003	0.0000	0.0000	0.0000	0.0000	0.0000	0.0000

Off-Road	0.3737	3.1883	4.6006	7.6100e-003		0.1503	0.1503		0.1421	0.1421	0.0000	658.2467	658.2467	0.1542	0.0000	662.1026
Total	**0.3737**	**3.1883**	**4.6006**	**7.6100e-003**	**0.0673**	**0.1503**	**0.2177**	**7.2700e-003**	**0.1421**	**0.1493**	**0.0000**	**658.2467**	**658.2467**	**0.1542**	**0.0000**	**662.1026**

Unmitigated Construction Off-Site

	ROG	NOx	CO	SO2	Fugitive PM10	Exhaust PM10	PM10 Total	Fugitive PM2.5	Exhaust PM2.5	PM2.5 Total	Bio- CO2	NBio- CO2	Total CO2	CH4	N2O	CO2e
Category	tons/yr										MT/yr					
Hauling	0.0244	0.8054	0.2626	3.7500e-003	0.2914	1.4700e-003	0.2929	0.0742	1.4100e-003	0.0756	0.0000	369.9767	369.9767	0.0241	0.0000	370.5790
Vendor	2.5500e-003	0.0902	0.0258	3.2000e-004	8.2600e-003	1.0000e-004	8.3600e-003	2.3800e-003	1.0000e-004	2.4800e-003	0.0000	30.6374	30.6374	1.6600e-003	0.0000	30.6790
Worker	0.0146	9.6100e-003	0.1160	4.0000e-004	0.0460	3.2000e-004	0.0463	0.0122	3.0000e-004	0.0125	0.0000	35.9608	35.9608	8.0000e-004	0.0000	35.9808
Total	**0.0416**	**0.9052**	**0.4044**	**4.4700e-003**	**0.3457**	**1.8900e-003**	**0.3476**	**0.0887**	**1.8100e-003**	**0.0906**	**0.0000**	**436.5749**	**436.5749**	**0.0266**	**0.0000**	**437.2388**

Mitigated Construction On-Site

	ROG	NOx	CO	SO2	Fugitive PM10	Exhaust PM10	PM10 Total	Fugitive PM2.5	Exhaust PM2.5	PM2.5 Total	Bio- CO2	NBio- CO2	Total CO2	CH4	N2O	CO2e
Category	tons/yr										MT/yr					
Fugitive Dust					0.0303	0.0000	0.0303	3.2700e-003	0.0000	3.2700e-003	0.0000	0.0000	0.0000	0.0000	0.0000	0.0000
Off-Road	0.3737	3.1883	4.6006	7.6100e-003		0.1503	0.1503		0.1421	0.1421	0.0000	658.2459	658.2459	0.1542	0.0000	662.1018
Total	**0.3737**	**3.1883**	**4.6006**	**7.6100e-003**	**0.0303**	**0.1503**	**0.1806**	**3.2700e-003**	**0.1421**	**0.1453**	**0.0000**	**658.2459**	**658.2459**	**0.1542**	**0.0000**	**662.1018**

Mitigated Construction Off-Site

	ROG	NOx	CO	SO2	Fugitive PM10	Exhaust PM10	PM10 Total	Fugitive PM2.5	Exhaust PM2.5	PM2.5 Total	Bio- CO2	NBio- CO2	Total CO2	CH4	N2O	CO2e
Category	tons/yr										MT/yr					
Hauling	0.0244	0.8054	0.2626	3.7500e-003	0.2914	1.4700e-003	0.2929	0.0742	1.4100e-003	0.0756	0.0000	369.9767	369.9767	0.0241	0.0000	370.5790
Vendor	2.5500e-003	0.0902	0.0258	3.2000e-004	8.2600e-003	1.0000e-004	8.3600e-003	2.3800e-003	1.0000e-004	2.4800e-003	0.0000	30.6374	30.6374	1.6600e-003	0.0000	30.6790
Worker	0.0146	9.6100e-003	0.1160	4.0000e-004	0.0460	3.2000e-004	0.0463	0.0122	3.0000e-004	0.0125	0.0000	35.9608	35.9608	8.0000e-004	0.0000	35.9808
Total	**0.0416**	**0.9052**	**0.4044**	**4.4700e-003**	**0.3457**	**1.8900e-003**	**0.3476**	**0.0887**	**1.8100e-003**	**0.0906**	**0.0000**	**436.5749**	**436.5749**	**0.0266**	**0.0000**	**437.2388**

3.3 Open Trench Pipe Installation - 2025

Unmitigated Construction On-Site

	ROG	NOx	CO	SO2	Fugitive PM10	Exhaust PM10	PM10 Total	Fugitive PM2.5	Exhaust PM2.5	PM2.5 Total	Bio- CO2	NBio- CO2	Total CO2	CH4	N2O	CO2e
Category	tons/yr										MT/yr					
Fugitive Dust					0.0673	0.0000	0.0673	7.2700e-003	0.0000	7.2700e-003	0.0000	0.0000	0.0000	0.0000	0.0000	0.0000
Off-Road	0.3466	2.9072	4.5652	7.5900e-003		0.1295	0.1295		0.1223	0.1223	0.0000	655.8034	655.8034	0.1529	0.0000	659.6262
Total	**0.3466**	**2.9072**	**4.5652**	**7.5900e-003**	**0.0673**	**0.1295**	**0.1968**	**7.2700e-003**	**0.1223**	**0.1296**	**0.0000**	**655.8034**	**655.8034**	**0.1529**	**0.0000**	**659.6262**

Unmitigated Construction Off-Site

	ROG	NOx	CO	SO2	Fugitive PM10	Exhaust PM10	PM10 Total	Fugitive PM2.5	Exhaust PM2.5	PM2.5 Total	Bio- CO2	NBio- CO2	Total CO2	CH4	N2O	CO2e
Category	tons/yr										MT/yr					

Hauling	0.0241	0.7894	0.2634	3.7100e-003	0.2914	1.4500e-003	0.2928	0.0741	1.3800e-003	0.0755	0.0000	366.4869	366.4869	0.0239	0.0000	367.0852
Vendor	2.4800e-003	0.0891	0.0250	3.1000e-004	8.2300e-003	1.0000e-004	8.3300e-003	2.3700e-003	1.0000e-004	2.4700e-003	0.0000	30.3491	30.3491	1.6300e-003	0.0000	30.3899
Worker	0.0139	8.7600e-003	0.1073	3.8000e-004	0.0458	3.1000e-004	0.0461	0.0122	2.9000e-004	0.0125	0.0000	34.4124	34.4124	7.3000e-004	0.0000	34.4306
Total	**0.0405**	**0.8872**	**0.3957**	**4.4000e-003**	**0.3454**	**1.8600e-003**	**0.3473**	**0.0887**	**1.7700e-003**	**0.0904**	**0.0000**	**431.2484**	**431.2484**	**0.0263**	**0.0000**	**431.9057**

Mitigated Construction On-Site

	ROG	NOx	CO	SO2	Fugitive PM10	Exhaust PM10	PM10 Total	Fugitive PM2.5	Exhaust PM2.5	PM2.5 Total	Bio- CO2	NBio- CO2	Total CO2	CH4	N2O	CO2e
Category	tons/yr										MT/yr					
Fugitive Dust					0.0303	0.0000	0.0303	3.2700e-003	0.0000	3.2700e-003	0.0000	0.0000	0.0000	0.0000	0.0000	0.0000
Off-Road	0.3466	2.9072	4.5651	7.5900e-003		0.1294	0.1294		0.1223	0.1223	0.0000	655.8026	655.8026	0.1529	0.0000	659.6254
Total	**0.3466**	**2.9072**	**4.5651**	**7.5900e-003**	**0.0303**	**0.1294**	**0.1597**	**3.2700e-003**	**0.1223**	**0.1256**	**0.0000**	**655.8026**	**655.8026**	**0.1529**	**0.0000**	**659.6254**

Mitigated Construction Off-Site

	ROG	NOx	CO	SO2	Fugitive PM10	Exhaust PM10	PM10 Total	Fugitive PM2.5	Exhaust PM2.5	PM2.5 Total	Bio- CO2	NBio- CO2	Total CO2	CH4	N2O	CO2e
Category	tons/yr										MT/yr					
Hauling	0.0241	0.7894	0.2634	3.7100e-003	0.2914	1.4500e-003	0.2928	0.0741	1.3800e-003	0.0755	0.0000	366.4869	366.4869	0.0239	0.0000	367.0852
Vendor	2.4800e-003	0.0891	0.0250	3.1000e-004	8.2300e-003	1.0000e-004	8.3300e-003	2.3700e-003	1.0000e-004	2.4700e-003	0.0000	30.3491	30.3491	1.6300e-003	0.0000	30.3899
Worker	0.0139	8.7600e-003	0.1073	3.8000e-004	0.0458	3.1000e-004	0.0461	0.0122	2.9000e-004	0.0125	0.0000	34.4124	34.4124	7.3000e-004	0.0000	34.4306
Total	**0.0405**	**0.8872**	**0.3957**	**4.4000e-003**	**0.3454**	**1.8600e-003**	**0.3473**	**0.0887**	**1.7700e-003**	**0.0904**	**0.0000**	**431.2484**	**431.2484**	**0.0263**	**0.0000**	**431.9057**

3.3 Open Trench Pipe Installation - 2026

Unmitigated Construction On-Site

	ROG	NOx	CO	SO2	Fugitive PM10	Exhaust PM10	PM10 Total	Fugitive PM2.5	Exhaust PM2.5	PM2.5 Total	Bio- CO2	NBio- CO2	Total CO2	CH4	N2O	CO2e
Category	tons/yr										MT/yr					
Fugitive Dust					0.0673	0.0000	0.0673	7.2700e-003	0.0000	7.2700e-003	0.0000	0.0000	0.0000	0.0000	0.0000	0.0000
Off-Road	0.3466	2.9072	4.5652	7.5900e-003		0.1295	0.1295		0.1223	0.1223	0.0000	655.8034	655.8034	0.1529	0.0000	659.6262
Total	**0.3466**	**2.9072**	**4.5652**	**7.5900e-003**	**0.0673**	**0.1295**	**0.1968**	**7.2700e-003**	**0.1223**	**0.1296**	**0.0000**	**655.8034**	**655.8034**	**0.1529**	**0.0000**	**659.6262**

Unmitigated Construction Off-Site

	ROG	NOx	CO	SO2	Fugitive PM10	Exhaust PM10	PM10 Total	Fugitive PM2.5	Exhaust PM2.5	PM2.5 Total	Bio- CO2	NBio- CO2	Total CO2	CH4	N2O	CO2e
Category	tons/yr										MT/yr					
Hauling	0.0240	0.7760	0.2650	3.6900e-003	0.2914	1.4200e-003	0.2928	0.0741	1.3600e-003	0.0755	0.0000	364.5121	364.5121	0.0238	0.0000	365.1074
Vendor	2.4200e-003	0.0882	0.0245	3.1000e-004	8.2300e-003	1.0000e-004	8.3200e-003	2.3700e-003	9.0000e-005	2.4700e-003	0.0000	30.1850	30.1850	1.6000e-003	0.0000	30.2251
Worker	0.0133	8.0600e-003	0.1003	3.7000e-004	0.0458	3.0000e-004	0.0461	0.0122	2.8000e-004	0.0125	0.0000	33.1924	33.1924	6.7000e-004	0.0000	33.2090
Total	**0.0396**	**0.8723**	**0.3898**	**4.3700e-003**	**0.3454**	**1.8200e-003**	**0.3472**	**0.0887**	**1.7300e-003**	**0.0904**	**0.0000**	**427.8895**	**427.8895**	**0.0261**	**0.0000**	**428.5415**

Mitigated Construction On-Site

	ROG	NOx	CO	SO2	Fugitive PM10	Exhaust PM10	PM10 Total	Fugitive PM2.5	Exhaust PM2.5	PM2.5 Total	Bio- CO2	NBio- CO2	Total CO2	CH4	N2O	CO2e
Category	tons/yr										MT/yr					
Fugitive Dust					0.0303	0.0000	0.0303	3.2700e-003	0.0000	3.2700e-003	0.0000	0.0000	0.0000	0.0000	0.0000	0.0000
Off-Road	0.3466	2.9072	4.5651	7.5900e-003		0.1294	0.1294		0.1223	0.1223	0.0000	655.8026	655.8026	0.1529	0.0000	659.6254
Total	**0.3466**	**2.9072**	**4.5651**	**7.5900e-003**	**0.0303**	**0.1294**	**0.1597**	**3.2700e-003**	**0.1223**	**0.1256**	**0.0000**	**655.8026**	**655.8026**	**0.1529**	**0.0000**	**659.6254**

Mitigated Construction Off-Site

	ROG	NOx	CO	SO2	Fugitive PM10	Exhaust PM10	PM10 Total	Fugitive PM2.5	Exhaust PM2.5	PM2.5 Total	Bio- CO2	NBio- CO2	Total CO2	CH4	N2O	CO2e
Category	tons/yr										MT/yr					
Hauling	0.0240	0.7760	0.2650	3.6900e-003	0.2914	1.4200e-003	0.2928	0.0741	1.3600e-003	0.0755	0.0000	364.5121	364.5121	0.0238	0.0000	365.1074
Vendor	2.4200e-003	0.0882	0.0245	3.1000e-004	8.2300e-003	1.0000e-004	8.3200e-003	2.3700e-003	9.0000e-005	2.4700e-003	0.0000	30.1850	30.1850	1.6000e-003	0.0000	30.2251
Worker	0.0133	8.0600e-003	0.1003	3.7000e-004	0.0458	3.0000e-004	0.0461	0.0122	2.8000e-004	0.0125	0.0000	33.1924	33.1924	6.7000e-004	0.0000	33.2090
Total	**0.0396**	**0.8723**	**0.3898**	**4.3700e-003**	**0.3454**	**1.8200e-003**	**0.3472**	**0.0887**	**1.7300e-003**	**0.0904**	**0.0000**	**427.8895**	**427.8895**	**0.0261**	**0.0000**	**428.5415**

3.3 Open Trench Pipe Installation - 2027

Unmitigated Construction On-Site

	ROG	NOx	CO	SO2	Fugitive PM10	Exhaust PM10	PM10 Total	Fugitive PM2.5	Exhaust PM2.5	PM2.5 Total	Bio- CO2	NBio- CO2	Total CO2	CH4	N2O	CO2e
Category	tons/yr										MT/yr					
Fugitive Dust					0.0673	0.0000	0.0673	7.2700e-003	0.0000	7.2700e-003	0.0000	0.0000	0.0000	0.0000	0.0000	0.0000

Off-Road	0.0239	0.2005	0.3148	5.2000e-004		8.9300e-003	8.9300e-003		8.4300e-003	8.4300e-003	0.0000	45.2278	45.2278	0.0106	0.0000	45.4915
Total	**0.0239**	**0.2005**	**0.3148**	**5.2000e-004**	**0.0673**	**8.9300e-003**	**0.0763**	**7.2700e-003**	**8.4300e-003**	**0.0157**	**0.0000**	**45.2278**	**45.2278**	**0.0106**	**0.0000**	**45.4915**

Unmitigated Construction Off-Site

	ROG	NOx	CO	SO2	Fugitive PM10	Exhaust PM10	PM10 Total	Fugitive PM2.5	Exhaust PM2.5	PM2.5 Total	Bio- CO2	NBio- CO2	Total CO2	CH4	N2O	CO2e
Category	tons/yr										MT/yr					
Hauling	1.6400e-003	0.0527	0.0184	2.5000e-004	0.2707	1.0000e-004	0.2708	0.0666	9.0000e-005	0.0667	0.0000	25.0176	25.0176	1.6300e-003	0.0000	25.0584
Vendor	1.6000e-004	6.0300e-003	1.6600e-003	2.0000e-005	5.7000e-004	1.0000e-005	5.7000e-004	1.6000e-004	1.0000e-005	1.7000e-004	0.0000	2.0716	2.0716	1.1000e-004	0.0000	2.0744
Worker	8.7000e-004	5.1000e-004	6.4900e-003	2.0000e-005	3.1600e-003	2.0000e-005	3.1800e-003	8.4000e-004	2.0000e-005	8.6000e-004	0.0000	2.2149	2.2149	4.0000e-005	0.0000	2.2160
Total	**2.6700e-003**	**0.0592**	**0.0265**	**2.9000e-004**	**0.2744**	**1.3000e-004**	**0.2745**	**0.0676**	**1.2000e-004**	**0.0677**	**0.0000**	**29.3042**	**29.3042**	**1.7800e-003**	**0.0000**	**29.3487**

Mitigated Construction On-Site

	ROG	NOx	CO	SO2	Fugitive PM10	Exhaust PM10	PM10 Total	Fugitive PM2.5	Exhaust PM2.5	PM2.5 Total	Bio- CO2	NBio- CO2	Total CO2	CH4	N2O	CO2e
Category	tons/yr										MT/yr					
Fugitive Dust					0.0303	0.0000	0.0303	3.2700e-003	0.0000	3.2700e-003	0.0000	0.0000	0.0000	0.0000	0.0000	0.0000
Off-Road	0.0239	0.2005	0.3148	5.2000e-004		8.9300e-003	8.9300e-003		8.4300e-003	8.4300e-003	0.0000	45.2278	45.2278	0.0106	0.0000	45.4914
Total	**0.0239**	**0.2005**	**0.3148**	**5.2000e-004**	**0.0303**	**8.9300e-003**	**0.0392**	**3.2700e-003**	**8.4300e-003**	**0.0117**	**0.0000**	**45.2278**	**45.2278**	**0.0106**	**0.0000**	**45.4914**

Mitigated Construction Off-Site

	ROG	NOx	CO	SO2	Fugitive PM10	Exhaust PM10	PM10 Total	Fugitive PM2.5	Exhaust PM2.5	PM2.5 Total	Bio- CO2	NBio- CO2	Total CO2	CH4	N2O	CO2e
Category	tons/yr										MT/yr					
Hauling	1.6400e-003	0.0527	0.0184	2.5000e-004	0.2707	1.0000e-004	0.2708	0.0666	9.0000e-005	0.0667	0.0000	25.0176	25.0176	1.6300e-003	0.0000	25.0584
Vendor	1.6000e-004	6.0300e-003	1.6600e-003	2.0000e-005	5.7000e-004	1.0000e-005	5.7000e-004	1.6000e-004	1.0000e-005	1.7000e-004	0.0000	2.0716	2.0716	1.1000e-004	0.0000	2.0744
Worker	8.7000e-004	5.1000e-004	6.4900e-003	2.0000e-005	3.1600e-003	2.0000e-005	3.1800e-003	8.4000e-004	2.0000e-005	8.6000e-004	0.0000	2.2149	2.2149	4.0000e-005	0.0000	2.2160
Total	**2.6700e-003**	**0.0592**	**0.0265**	**2.9000e-004**	**0.2744**	**1.3000e-004**	**0.2745**	**0.0676**	**1.2000e-004**	**0.0677**	**0.0000**	**29.3042**	**29.3042**	**1.7800e-003**	**0.0000**	**29.3487**

4.0 Operational Detail - Mobile

4.1 Mitigation Measures Mobile

	ROG	NOx	CO	SO2	Fugitive PM10	Exhaust PM10	PM10 Total	Fugitive PM2.5	Exhaust PM2.5	PM2.5 Total	Bio- CO2	NBio- CO2	Total CO2	CH4	N2O	CO2e
Category	tons/yr										MT/yr					
Mitigated	0.0000	0.0000	0.0000	0.0000	0.0000	0.0000	0.0000	0.0000	0.0000	0.0000	0.0000	0.0000	0.0000	0.0000	0.0000	0.0000
Unmitigated	0.0000	0.0000	0.0000	0.0000	0.0000	0.0000	0.0000	0.0000	0.0000	0.0000	0.0000	0.0000	0.0000	0.0000	0.0000	0.0000

4.2 Trip Summary Information

	Average Daily Trip Rate			Unmitigated	Mitigated
Land Use	Weekday	Saturday	Sunday	Annual VMT	Annual VMT

Other Asphalt Surfaces	0.00	0.00	0.00		
Total	0.00	0.00	0.00		

4.3 Trip Type Information

	Miles			Trip %			Trip Purpose %		
Land Use	H-W or C-W	H-S or C-C	H-O or C-NW	H-W or C-...	H-S or C-C	H-O or C-NW	Primary	Diverted	Pass-by
Other Asphalt Surfaces	16.60	8.40	6.90	0.00	0.00	0.00	0	0	0

4.4 Fleet Mix

Land Use	LDA	LDT1	LDT2	MDV	LHD1	LHD2	MHD	HHD	OBUS	UBUS	MCY	SBUS	MH
Other Asphalt Surfaces	0.551582	0.041972	0.204917	0.113538	0.013798	0.005777	0.022002	0.036198	0.002156	0.001623	0.004914	0.000713	0.000825

5.0 Energy Detail

Historical Energy Use: N

5.1 Mitigation Measures Energy

	ROG	NOx	CO	SO2	Fugitive PM10	Exhaust PM10	PM10 Total	Fugitive PM2.5	Exhaust PM2.5	PM2.5 Total	Bio- CO2	NBio- CO2	Total CO2	CH4	N2O	CO2e
Category	tons/yr										MT/yr					
Electricity Mitigated						0.0000	0.0000		0.0000	0.0000	0.0000	0.0000	0.0000	0.0000	0.0000	0.0000
Electricity Unmitigated						0.0000	0.0000		0.0000	0.0000	0.0000	0.0000	0.0000	0.0000	0.0000	0.0000
NaturalGas Mitigated	0.0000	0.0000	0.0000	0.0000		0.0000	0.0000		0.0000	0.0000	0.0000	0.0000	0.0000	0.0000	0.0000	0.0000
NaturalGas Unmitigated	0.0000	0.0000	0.0000	0.0000		0.0000	0.0000		0.0000	0.0000	0.0000	0.0000	0.0000	0.0000	0.0000	0.0000

5.2 Energy by Land Use - NaturalGas

Unmitigated

	NaturalGas Use	ROG	NOx	CO	SO2	Fugitive PM10	Exhaust PM10	PM10 Total	Fugitive PM2.5	Exhaust PM2.5	PM2.5 Total	Bio- CO2	NBio- CO2	Total CO2	CH4	N2O	CO2e
Land Use	kBTU/yr	tons/yr										MT/yr					
Other Asphalt Surfaces	0	0.0000	0.0000	0.0000	0.0000		0.0000	0.0000		0.0000	0.0000	0.0000	0.0000	0.0000	0.0000	0.0000	0.0000
Total		**0.0000**	**0.0000**	**0.0000**	**0.0000**		**0.0000**	**0.0000**		**0.0000**	**0.0000**	**0.0000**	**0.0000**	**0.0000**	**0.0000**	**0.0000**	**0.0000**

Mitigated

	NaturalGas Use	ROG	NOx	CO	SO2	Fugitive PM10	Exhaust PM10	PM10 Total	Fugitive PM2.5	Exhaust PM2.5	PM2.5 Total	Bio- CO2	NBio- CO2	Total CO2	CH4	N2O	CO2e
Land Use	kBTU/yr	tons/yr										MT/yr					
Other Asphalt Surfaces	0	0.0000	0.0000	0.0000	0.0000		0.0000	0.0000		0.0000	0.0000	0.0000	0.0000	0.0000	0.0000	0.0000	0.0000
Total		**0.0000**	**0.0000**	**0.0000**	**0.0000**		**0.0000**	**0.0000**		**0.0000**	**0.0000**	**0.0000**	**0.0000**	**0.0000**	**0.0000**	**0.0000**	**0.0000**

5.3 Energy by Land Use - Electricity

Unmitigated

	Electricity Use	Total CO2	CH4	N2O	CO2e
Land Use	kWh/yr	MT/yr			
Other Asphalt Surfaces	0	0.0000	0.0000	0.0000	0.0000

Total		**0.0000**	**0.0000**	**0.0000**	**0.0000**

Mitigated

	Electricity Use	Total CO2	CH4	N2O	CO2e
Land Use	kWh/yr	MT/yr			
Other Asphalt Surfaces	0	0.0000	0.0000	0.0000	0.0000
Total		**0.0000**	**0.0000**	**0.0000**	**0.0000**

6.0 Area Detail

6.1 Mitigation Measures Area

	ROG	NOx	CO	SO2	Fugitive PM10	Exhaust PM10	PM10 Total	Fugitive PM2.5	Exhaust PM2.5	PM2.5 Total	Bio- CO2	NBio- CO2	Total CO2	CH4	N2O	CO2e
Category	tons/yr										MT/yr					
Mitigated	0.0197	3.0000e-005	3.8200e-003	0.0000		1.0000e-005	1.0000e-005		1.0000e-005	1.0000e-005	0.0000	7.4500e-003	7.4500e-003	2.0000e-005	0.0000	7.9300e-003
Unmitigated	0.0197	3.0000e-005	3.8200e-003	0.0000		1.0000e-005	1.0000e-005		1.0000e-005	1.0000e-005	0.0000	7.4500e-003	7.4500e-003	2.0000e-005	0.0000	7.9300e-003

6.2 Area by SubCategory

Unmitigated

	ROG	NOx	CO	SO2	Fugitive PM10	Exhaust PM10	PM10 Total	Fugitive PM2.5	Exhaust PM2.5	PM2.5 Total	Bio- CO2	NBio- CO2	Total CO2	CH4	N2O	CO2e
SubCategory	tons/yr										MT/yr					
Architectural Coating	0.0000					0.0000	0.0000		0.0000	0.0000	0.0000	0.0000	0.0000	0.0000	0.0000	0.0000
Consumer Products	0.0194					0.0000	0.0000		0.0000	0.0000	0.0000	0.0000	0.0000	0.0000	0.0000	0.0000
Landscaping	3.5000e-004	3.0000e-005	3.8200e-003	0.0000		1.0000e-005	1.0000e-005		1.0000e-005	1.0000e-005	0.0000	7.4500e-003	7.4500e-003	2.0000e-005	0.0000	7.9300e-003
Total	**0.0197**	**3.0000e-005**	**3.8200e-003**	**0.0000**		**1.0000e-005**	**1.0000e-005**		**1.0000e-005**	**1.0000e-005**	**0.0000**	**7.4500e-003**	**7.4500e-003**	**2.0000e-005**	**0.0000**	**7.9300e-003**

Mitigated

	ROG	NOx	CO	SO2	Fugitive PM10	Exhaust PM10	PM10 Total	Fugitive PM2.5	Exhaust PM2.5	PM2.5 Total	Bio- CO2	NBio- CO2	Total CO2	CH4	N2O	CO2e
SubCategory	tons/yr										MT/yr					
Architectural Coating	0.0000					0.0000	0.0000		0.0000	0.0000	0.0000	0.0000	0.0000	0.0000	0.0000	0.0000
Consumer Products	0.0194					0.0000	0.0000		0.0000	0.0000	0.0000	0.0000	0.0000	0.0000	0.0000	0.0000
Landscaping	3.5000e-004	3.0000e-005	3.8200e-003	0.0000		1.0000e-005	1.0000e-005		1.0000e-005	1.0000e-005	0.0000	7.4500e-003	7.4500e-003	2.0000e-005	0.0000	7.9300e-003
Total	**0.0197**	**3.0000e-005**	**3.8200e-003**	**0.0000**		**1.0000e-005**	**1.0000e-005**		**1.0000e-005**	**1.0000e-005**	**0.0000**	**7.4500e-003**	**7.4500e-003**	**2.0000e-005**	**0.0000**	**7.9300e-003**

7.0 Water Detail

7.1 Mitigation Measures Water

	Total CO2	CH4	N2O	CO2e
Category	MT/yr			
Mitigated	0.0000	0.0000	0.0000	0.0000
Unmitigated	0.0000	0.0000	0.0000	0.0000

7.2 Water by Land Use

Unmitigated

	Indoor/Outdoor Use	Total CO2	CH4	N2O	CO2e
Land Use	Mgal	MT/yr			
Other Asphalt Surfaces	0 / 0	0.0000	0.0000	0.0000	0.0000
Total		**0.0000**	**0.0000**	**0.0000**	**0.0000**

Mitigated

	Indoor/Outdoor Use	Total CO2	CH4	N2O	CO2e
Land Use	Mgal	MT/yr			

Other Asphalt Surfaces	0 / 0	0.0000	0.0000	0.0000	0.0000
Total		**0.0000**	**0.0000**	**0.0000**	**0.0000**

8.0 Waste Detail

8.1 Mitigation Measures Waste

Category/Year

	Total CO2	CH4	N2O	CO2e
	MT/yr			
Mitigated	0.0000	0.0000	0.0000	0.0000
Unmitigated	0.0000	0.0000	0.0000	0.0000

8.2 Waste by Land Use

Unmitigated

	Waste Disposed	Total CO2	CH4	N2O	CO2e
Land Use	tons	MT/yr			
Other Asphalt Surfaces	0	0.0000	0.0000	0.0000	0.0000
Total		**0.0000**	**0.0000**	**0.0000**	**0.0000**

Mitigated

	Waste Disposed	Total CO2	CH4	N2O	CO2e
Land Use	tons	MT/yr			
Other Asphalt Surfaces	0	0.0000	0.0000	0.0000	0.0000
Total		**0.0000**	**0.0000**	**0.0000**	**0.0000**

9.0 Operational Offroad

Equipment Type	Number	Hours/Day	Days/Year	Horse Power	Load Factor	Fuel Type

10.0 Stationary Equipment

Fire Pumps and Emergency Generators

Equipment Type	Number	Hours/Day	Hours/Year	Horse Power	Load Factor	Fuel Type

Boilers

Equipment Type	Number	Heat Input/Day	Heat Input/Year	Boiler Rating	Fuel Type

User Defined Equipment

Equipment Type	Number

11.0 Vegetation

APPENDIX B

Biological Technical Report

BIOLOGICAL TECHNICAL REPORT
for the
WESTERN TRUNK LINE PROJECT
LOS ANGELES, CALIFORNIA

Prepared for:

Los Angeles Department of Water & Power

Environmental Planning and Assessment
111 North Hope Street, Room 1044
Los Angeles, California 90012
Contact: Christopher Lopez

Prepared by:

DUDEK

38 North Marengo Avenue
Pasadena, California 91104
Contact: Michael Cady

JANUARY 2020

Printed on 30% post-consumer recycled material.

TABLE OF CONTENTS

Section **Page No.**

ACRONYMS AND ABBREVIATIONS ..... **III**

1 INTRODUCTION **1**

2 PROJECT SETTING **5**
2.1 Project Location 5
2.2 Project Description 5

3 REGULATORY CONTEXT **9**
3.1 Federal 9
3.2 State 10
3.3 Local Regulations 12

4 METHODS **13**
4.1 Background Research 13
4.2 Resource Mapping 13
4.3 Special-Status Species Habitat Assessments 15

5 ENVIRONMENTAL SETTING **17**
5.1 Land Use 17
5.2 Topography 17
5.3 Soils 17

6 RESULTS **19**
6.1 Vegetation Communities and Land Covers 19
6.2 Floral Diversity 19
6.3 Wildlife Diversity 20
6.4 Special-Status Resources 21
6.4.1 Special-Status Plant Species Assessments 23
6.4.2 Special-Status Wildlife Species Assessments 23
6.4.3 Critical Habitat 23
6.4.4 Migratory Bird Treaty Act Protected Birds 23
6.5 Jurisdictional Waters 24
6.6 Wildlife Corridors and Habitat Linkages 24
6.7 City of Los Angeles Protected Trees 25

7 IMPACT ANALYSIS **27**
7.1 Vegetation Communities and Land Covers 27
7.2 Special-Status Plants 27
7.3 Special-Status Wildlife 28

TABLE OF CONTENTS (CONTINUED)

Section **Page No.**

7.4 Jurisdictional Resources 29
7.5 Wildlife Corridors and Habitat Linkages 29
7.6 City of Los Angeles Protected Trees 29

8 BIOLOGICAL RECOMMENDATIONS SUMMARY 31

9 LITERATURE CITED 33

APPENDICES

A Resumes
B USFWS IPaC Trust Resource Report, CNDDB Results (Rarefind 5.0), CNPS Search Results
C Photo Documentation
D Special-Status Plant Species Potential to Occur
E Special-Status Wildlife Species Potential to Occur

FIGURES

1 Project Location 3
2 Biological Resources 21

TABLES

1 Survey Date and Conditions 14
2 Acreages of Vegetation Communities and Land Covers 19

ACRONYMS AND ABBREVIATIONS

Acronym/Abbreviation	Definition
ACOE	U.S. Army Corps of Engineers
AMSL	above mean sea level
BCC	Bird of Conservation Concern
CDFW	California Department of Fish and Wildlife
CEQA	California Environmental Quality Act
CESA	California Endangered Species Act
CFGC	California Fish and Game Code
CNDDB	California Natural Diversity Database
CNPS	California Native Plant Society
CRPR	California Rare Plant Rank
FESA	federal Endangered Species Act
IPaC	Information for Planning and Conservation System
LADWP	Los Angeles Department of Water and Power
MBTA	Migratory Bird Treaty Act
NABA	North American Butterfly Association
NCCP	Natural Community Conservation Plan
NRCS	National Resources Conservation Service
OHWM	Ordinary High Water Mark
SMMC	Santa Monica Mountains Conservancy
SSC	Species of Special Concern
US-105	U.S. Highway 105
USDA	U.S. Department of Agriculture
USFWS	U.S. Fish and Wildlife Service
USGS	U.S. Geological Survey

INTENTIONALLY LEFT BLANK

1 INTRODUCTION

This biological technical report describes the existing biological conditions of the approximately 23,000-linear-foot alignment for the Los Angeles Department of Water and Power (LADWP) proposed Western Trunk Line Project (project). The proposed project would include the replacement of a portion of the Harbor Trunk Line within Western Avenue, from 59th Place to 121st Street. The proposed project would be located in the City of Los Angeles between 59th Place and 108th Street, and in unincorporated Los Angeles County between 108th Street and 121st Street. The proposed project activities, including staging, would occur within the project site defined in this report.

This biological technical report describes the existing biological conditions for the project site, which is located in the City of Los Angeles, California (Figure 1). A project study area encompassing the project site and an area 300 feet from the project site was created to evaluate biological resources potentially present, as well as potential direct and indirect impacts to those biological resources. LADWP may pursue funding through the State Water Board California Drinking Water State Revolving Fund for the project. The Clean Water State Revolving Fund Program receives partial funding from the U.S. Environmental Protection Agency, triggering a federal nexus. As such, projects pursuing Clean Water State Revolving Fund funding are required to comply with requirements of the federal authorities and environmental statutes, including Section 7 of the federal Endangered Species Act (FESA) and the Migratory Bird Treaty Act (MBTA), and a biological resources assessment is required to be provided as per the requirements of the Clean Water State Revolving Fund Environmental Package application. Thus, this biological technical report (1) describes the existing conditions of biological resources within the project study area in terms of vegetation, flora, wildlife, and wildlife habitats, including U.S. Fish and Wildlife Service (USFWS) designated critical habitat; (2) describes potential direct and indirect impacts to biological resources that would result from implementation of the proposed action, and describes those impacts in terms of biological significance in view of federal, state, and local laws and policies, including the California Environmental Quality Act (CEQA); and (3) provides a discussion of the potential impacts associated with the proposed action.

INTENTIONALLY LEFT BLANK

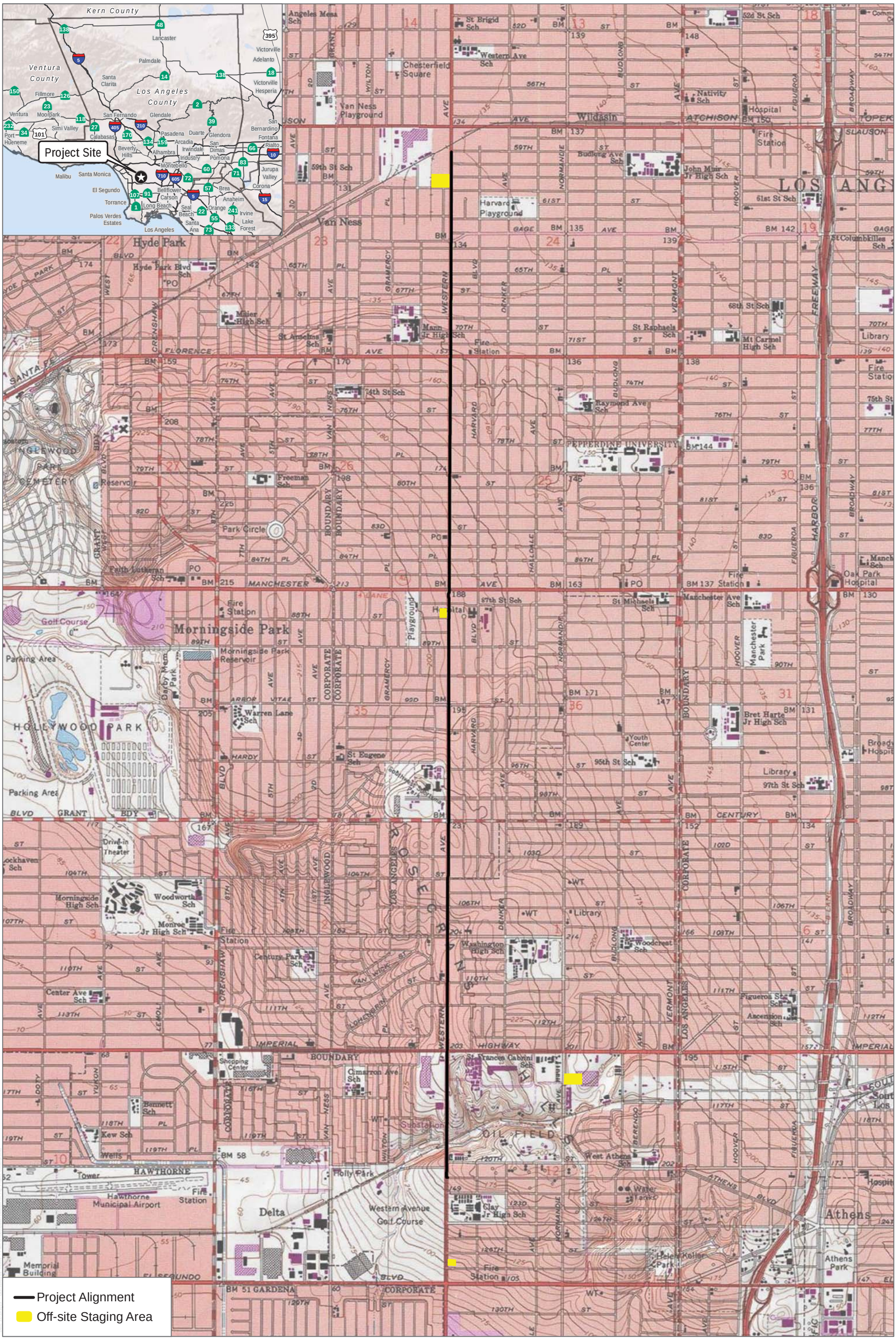

SOURCE: USGS 7.5- Minute Quadrangle, Inglewood CA
Township 02S, Range 14W, Sections 23-26 and 35, 36; Township 03S, Range 14W, Sections 1, 2, 11, 12

LA DWP Los Angeles Department of Water & Power

0 1,000 2,000 Feet

FIGURE 1

Project Location

Western Trunk Line Project

INTENTIONALLY LEFT BLANK

2 PROJECT SETTING

The project alignment is primarily located in the South Los Angeles Community Plan Area of the City of Los Angeles (City). The southern portion of the trunk line (south of 108th Street) is located within the West Athens/Westmont Community Plan Area of unincorporated Los Angeles County. The proposed pipeline replacement would occur within the public right-of-way (ROW) for Western Avenue. Western Avenue is mapped by the City as an Avenue II on the South Los Angeles Circulation Map (City of Los Angeles 2017) and as a Major Highway in the County of Los Angeles General Plan (County of Los Angeles 2015). For the entirety of the project alignment, Western Avenue is four lanes in width with sidewalks on both sides of the street. On-street parking is provided along portions of the roadway.

The project alignment is located within a heavily urbanized area dominated by residential, commercial, and industrial development, and crosses under the Interstate 105 freeway along Western Avenue at the center of the alignment. Vegetation cover within the study area is limited and predominantly composed of ornamental plantings and landscaping.

2.1 Project Location

The project alignment at its northern terminus is located approximately five miles southwest of downtown Los Angeles. The project alignment extends along Western Avenue in South Los Angeles from 59th Place to 121st Street (Figure 1). Major freeways in the project vicinity include Interstate 105 (I-105), which extends through the southern portion of the project alignment and I-110 to the east. The project can be found on the U.S. Geologic Survey's (USGS) *Inglewood, CA* 7.5-minute topographical quadrangle (USGS 2018).

2.2 Project Description

The proposed project would include the replacement of 23,300 feet of existing pipe along Western Avenue and the installation of new Earthquake Resistant Ductile Iron Pipe (ERDIP) parallel to the existing pipe. The proposed replacement would occur along Western Avenue from 59th Place to 121st Street. As part of the proposed project, LADWP would also replace approximately 4,495 feet of 6-inch and 8-inch diameter water distribution mainline with 12-inch diameter piping along Western Avenue. These improvements would include the following:

- Replacing 3,750 feet of existing 6-inch mainline with 12-inch line from 77th Street to Manchester Avenue;
- Replacing 625 feet of existing 8-inch mainline with 12-inch line from 106th Street to 108th Street;

- Installing approximately 120 feet of 8-inch line to reconnect the existing 8-inch mainline on Western Avenue to the existing 8-inch line on Manchester Avenue;
- Replacing approximately 20 feet of existing 6-inch connection line to 12-inch line at the intersection of 84th Place and Western Avenue;
- Installing approximately 20 feet of 6-inch mainline to reconnect to the existing 8-inch parallel main at the intersection of 89th Street and Western Avenue;
- Replacing approximately 40 feet of existing 6-inch connection line with 8-inch line at the intersection of 108th Street and Western Avenue.

In addition to the proposed trunk line and mainline replacements and improvements, a new regulator station is proposed near the intersection of Western Avenue and Manchester Avenue. The proposed underground regulator station would replace the existing station; however, it would be installed in a new location to provide safer accessibility for maintenance and operation. The new regulator station would include a subsurface vault, access hatches, regulator valves, isolation valves, valve caps, standpipe vents, pipe, and related appurtenances. The existing regulator station would be taken out of service and abandoned.

Appurtenant structures would be installed along the pipeline that are required for pipeline operation and maintenance. The appurtenant structures required for the Western Trunk Line include isolation valves, air valves, maintenance holes, blow-offs, and cathodic protection systems.

Construction Methods

Construction of the proposed project would occur along the existing public right-of-way of Western Avenue parallel to the exiting trunk line, immediately east of its existing alignment using the open-trench and pipe-jacking/tunneling methods. Pipe jacking/tunneling installation would be used for approximately 2,926 lineal feet of pipe installation (60th Street, Florence Avenue, Manchester Avenue, Imperial Highway and I-105), while open trenching would be utilized for the remaining 20,281 feet of pipe installation. Both open trench pipe installations and pipe jacking installations would occur over 48 months. Installations would occur concurrently. The existing trunk line would remain in service during construction activities. The existing trunk line would be abandoned and left in place.

The general process for both open-trench construction and pipe jacking/tunneling consists of utility clearance, site preparation, excavation, shoring, pipe installation, backfilling, and work site street restoration. Construction would require on-site and off-site staging areas for temporary storage of supplies, materials, and equipment. Approximately 300,000 square feet of roadway would be paved and restriped. Approximately 110 cubic yards of soil would be excavated per day and hauled to offsite disposal areas.

Four off-site staging areas may be used during construction; however, staging areas would be located adjacent or in close proximity to the project alignment and would be utilized solely to store construction equipment and materials. The locations of these staging areas are:

- 5975 S. Western Avenue (between 59th Place and 60th Street)
- 8731 S. Western Avenue (between 87th Street and 88th Street)
- 1326 W. Imperial Highway (between Imperial Highway and 120th Street)
- 12610 S. Western Avenue (between 126th Street and 127th Street)

At its northern terminus, the Western Trunk Line would tie into the existing 36-inch riveted steel pipe at the intersection of Western Avenue and 59th Place. At its southern terminus, the Western Trunk Line would tie into the existing 31-inch welded steel pipe at the intersection of Western Avenue and 121st Street.

Construction Schedule

Construction is anticipated to begin in February 2023, would conclude in February 2027, and would generally involve two construction crews of approximately eight workers each. Approximately 300,000 square feet of roadway would be excavated and repaved along the entirety of the alignment. During construction, the total estimated amount of excavation would be approximately 75,000 cubic yards and total export would be approximately 100,000 cubic yards. A total of approximately 75,000 cubic yards of slurry would be imported throughout the construction process for use as backfill. Daily vehicular trips that are expected to occur throughout construction are as follows: maximum of 10 round trips per day for transportation of construction equipment to and from the work areas when necessary; approximately 25 round trips per day for transportation of construction workers to and from the work areas (2 crews); and 20 round trips per day for haul trucks (i.e., dump trucks) (includes import-cement slurry). Partial block closures would be necessary for installing the new pipeline and its appurtenances.

The additional 4,495-foot water distribution mainline replacement and associated improvements along Western Avenue would occur concurrently to the trunk line replacement. Proposed construction activities would include the replacement of the existing 6-inch and 8-inch water distribution mainline along Western Avenue with new 12-inch diameter piping, specifically 3,750 feet of existing 6-inch mainline with 12-inch line from 77th Street to Manchester Avenue; replacing 625 feet of existing 8-inch mainline with 12-inch line from 106th Street to 108th Street; and, installing approximately 120 feet of 8-inch line to reconnect the existing 8-inch mainline on Western Avenue to the existing 8-inch line on Manchester Avenue.

Operations and Maintenance

The proposed replacement pipeline is anticipated to have an operational life of 100 years, and replacement valves are anticipated to have an operational life of 70 years. Operations along the northern portion of the alignment would proceed consistent with existing conditions; operations along the southern portion of the alignment would differ from existing conditions only in that this segment would begin supplying the Harbor District service area with local supplies, in replacement of imported supplies.

The entire trunk line would be underground and would not be visible from ground level during operation. Operational activities would be limited to scheduled maintenance and repair. Maintenance activities would be minimal and would be similar to those that occur under existing conditions. Maintenance includes exercising valves and replacing or repairing worn appurtenances to ensure proper performance over the life of the facilities. No permanent workers would be required to operate or maintain the Western Trunk Line. Activities associated with long-term operations and maintenance would therefore be minimal.

Best Practices

To minimize potential traffic and transportation impacts, the construction of the proposed project would be conducted in accordance with the Standard Specifications for Public Works Construction (Greenbook), traffic control plans designed, reviewed, and approved by the City of Los Angeles Department of Transportation (LADOT) and Los Angeles County Department of Public Works to allow acceptable levels of service, traffic safety, and emergency access to the site during construction. Equipment necessary for traffic control includes changeable message signs, delineators, arrow boards, and K-rail. The Traffic Control Plan for the proposed project would be coordinated with LADOT for the area of the alignment within the City and the Los Angeles County Department of Public Works for the area of the alignment occurring within the unincorporated County.

The new pipeline design would include seismic resiliency analysis for all applicable project components. All phases of the proposed project would be required to conform to safety regulations, including those from the State of California Division of Occupational Safety and Health.

3 REGULATORY CONTEXT

This section describes the regulatory framework relevant for the project.

3.1 Federal

Federal Endangered Species Act

The federal Endangered Species Act (FESA) of 1973 (16 U.S.C. 1531 et seq.), as amended, is administered by the U.S. Fish and Wildlife Service (USFWS) for most plant and animal species and by the National Oceanic and Atmospheric Administration National Marine Fisheries Service for certain marine species. FESA is intended to provide a means to conserve the ecosystems upon which endangered and threatened species depend, and to provide programs for the conservation of those species, preventing extinction of plants and wildlife. FESA defines an endangered species as "any species that is in danger of extinction throughout all or a significant portion of its range" (16 U.S.C. 1531 et seq.). A threatened species is defined as "any species that is likely to become an endangered species within the foreseeable future throughout all or a significant portion of its range" (16 U.S.C. 1531 et seq.). Under FESA, it is unlawful to take any listed species; "take" is defined as "harass, harm, pursue, hunt, shoot, wound, kill, trap, capture, or collect, or to attempt to engage in any such conduct" (16 U.S.C. 1531 et seq.).

FESA allows for the issuance of incidental take permits for listed species under Section 7, which is generally available for projects that also require other federal agency permits or other approvals, and under Section 10, which provides for the approval of habitat conservation plans on private property without any other federal agency involvement. Upon development of a habitat conservation plan, USFWS can issue incidental take permits for listed species.

Clean Water Act

Pursuant to Section 404 of the Clean Water Act, ACOE regulates the discharge of dredged and/or fill material into waters of the United States. The term "wetlands" (a subset of waters) is defined in Title 33, Section 328.3(b), of the Code of Federal Regulations as "those areas that are inundated or saturated by surface or groundwater at a frequency and duration sufficient to support, and that under normal circumstances do support, a prevalence of vegetation typically adapted for life in saturated soil conditions. Wetlands generally include swamps, marshes, bogs, and similar areas." In the absence of wetlands, the limits of ACOE jurisdiction in non-tidal waters, such as intermittent streams, extend to the ordinary high water mark, as defined in Title 33, Section 328.3(e), of the Code of Federal Regulations. Pursuant to Section 10 of the Rivers and Harbors Act of 1899, ACOE regulates any potential obstruction or alteration of any navigable water of the United States.

Migratory Bird Treaty Act

The MBTA was originally passed in 1918 as four bilateral treaties, or conventions, for the protection of a shared migratory bird resource. The primary motivation for the international negotiations was to stop the "indiscriminate slaughter" of migratory birds by market hunters and others (16 U.S.C. 703–712). Each of the treaties protects selected species of birds and provides for closed and open seasons for hunting game birds. The MBTA protects more than 800 species. Two species of eagles that are native to the United States—bald eagle (*Haliaeetus leucocephalus*) and golden eagle (*Aquila chrysaetos*)—were granted additional protection within the United States under the Bald and Golden Eagle Protection Act (16 U.S.C. 668–668d) to prevent these species from becoming extinct.

3.2 State

California Endangered Species Act

The California Department of Fish and Wildlife (CDFW) administers the California Endangered Species Act (CESA), which prohibits the take of plant and animal species designated by the California Fish and Game Commission as endangered or threatened in California. Under CESA Section 86, "take" is defined as "hunt, pursue, catch, capture, or kill, or attempt to hunt, pursue, catch, capture, or kill" (California Fish and Game Code [CFGC], Section 86). CESA Section 2053 stipulates that state agencies may not approve projects that will "jeopardize the continued existence of any endangered species or threatened species, or result in the destruction or adverse modification of habitat essential to the continued existence of those species, if there are reasonable and prudent alternatives available consistent with conserving the species or its habitat which would prevent jeopardy" (CFGC, Section 2053).

CESA defines an endangered species as "a native species or subspecies of a bird, mammal, fish, amphibian, reptile, or plant which is in serious danger of becoming extinct throughout all, or a significant portion, of its range due to one or more causes, including loss of habitat, change in habitat, overexploitation, predation, competition, or disease" (CFGC, Section 2050 et seq.). CESA defines a threatened species as "a native species or subspecies of a bird, mammal, fish, amphibian, reptile, or plant that, although not presently threatened with extinction, is likely to become an endangered species in the foreseeable future in the absence of the special protection and management efforts required by this chapter. Any animal determined by the [California Fish and Game] Commission as rare on or before January 1, 1985, is a threatened species" (CFGC, Section 2050 et seq.). A candidate species is defined as "a native species or subspecies of a bird, mammal, fish, amphibian, reptile, or plant that the Commission has formally noticed as being under review by the department for addition to either the list of endangered species or the list of threatened species, or a species for which the Commission has published a notice of proposed regulation to add the species to either list" (CFGC, Section 2050 et seq.). CESA does not list invertebrate species.

California Fish and Game Code, Sections 3503, 3511, 3513, 3801, 4700, 5050, and 5515

Section 2081(b) and (c) of the CFGC authorizes take of endangered, threatened, or candidate species if take is incidental to otherwise lawful activity and if specific criteria are met. These provisions also require CDFW to coordinate consultations with USFWS for actions involving federally listed species that are also state-listed species. In certain circumstances, Section 2080.1 of CESA allows CDFW to adopt a federal incidental take statement or a 10(a) permit as its own, based on its findings that the federal permit adequately protects the species and is consistent with state law. A Section 2081(b) permit may not authorize the take of "fully protected" species or "specified birds" (CFGC, Sections 3505, 3511, 4700, 5050, 5515, and 5517). If a project is planned in an area where a fully protected species or a specified bird occurs, an applicant must design the project to avoid take.

California Fish and Game Code, Sections 1600–1602

Pursuant to Section 1602 of the CFGC, CDFW regulates all diversions, obstructions, or changes to the natural flow or bed, channel, or bank of any river, stream, or lake that supports fish or wildlife. A streambed alteration agreement is required for impacts to jurisdictional wetlands in accordance with Section 1602 of the California Fish and Game Code.

CEQA

CEQA requires identification of a project's potentially significant impacts on biological resources and ways that such impacts can be avoided, minimized, or mitigated. CEQA also provides guidelines and thresholds for use by lead agencies for evaluating the significance of proposed impacts. Because LADWP may seek funding for the project from the State Water Resources Control Board (State Water Board), the project is also being reviewed in accordance with CEQA+, a process that consists of CEQA and any required federal cross-cutting studies. The CEQA+ process is required by the State Water Board to satisfy the environmental requirements of its Operating Agreement with the U.S. Environmental Protection Agency. In the event that federal funding is requested, this biological technical report would be part of an environmental package that may be submitted to the State Water Board as part of the funding application to fulfill CEQA+ requirements.

Special-Status Plants and Wildlife

The CEQA Guidelines define endangered animals or plants as species or subspecies whose "survival and reproduction in the wild are in immediate jeopardy from one or more causes, including loss of habitat, change in habitat, overexploitation, predation, competition, disease, or other factors" (14 CCR 15380(b)(1)). A rare animal or plant is defined in CEQA Guidelines, Section 15380(b)(2), as a species that, although not currently threatened with extinction, exists "in such small numbers throughout all or a significant portion of its range that it may become

endangered if its environment worsens; or . . . [t]he species is likely to become endangered within the foreseeable future throughout all or a significant portion of its range and may be considered 'threatened' as that term is used in the federal Endangered Species Act" (14 CCR 15380(b)(2)). Additionally, an animal or plant may be presumed to be endangered, rare, or threatened if it meets the criteria for listing as defined further in CEQA Guidelines, Section 15380(c).

For the purposes of this impact analysis, species are considered sensitive if they are (1) listed or proposed for listing under the State or federal ESA as threatened or endangered; (2) plant species with a California Rare Plant Rank (CRPR) (formerly California Native Plant Society (CNPS) List) 1 through 4 (CNPS 2019); (3) considered rare or of special concern due to declining populations by CDFW (CDFW 2019a, 2019b, 2019c, 2019d); or (4) locally designated or recognized by the City.

Some mammals and birds are protected by the state as fully protected species, as described in the CFGC, Sections 4700 and 3511, respectively. Fully protected species may not be taken or possessed without a permit from the California Fish and Game Commission, and no permit is available for the incidental take of a fully protected species. Species considered state candidates for listing as threatened or endangered are subject to the taking prohibitions and provisions under CESA as if the species were listed.

Special-Status Vegetation Communities

Section IV, Appendix G (Environmental Checklist Form), of the CEQA Guidelines (14 CCR 15000 et seq.) requires an evaluation of impacts to "any riparian habitat or other sensitive natural community identified in local or regional plans, policies, regulations, or by the California Department of Fish and Game[1] or the U.S. Fish and Wildlife Service."

3.3 Local Regulations

City of Los Angeles Protected Tree Ordinance

The City of Los Angeles Protected Tree Ordinance as modified by Ordinance 177404 provides guidelines for the preservation of native Southern California tree species measuring 4 inches or more in cumulative diameter at 4.5 feet above the ground from the base of the tree (City of Los Angeles 2006a). Trees protected under this ordinance include all oak (*Quercus* sp.) trees indigenous to California (excluding scrub oak, *Q. dumosa*), southern California black walnut (*Juglans californica* var. *californica*), California sycamore (*Platanus racemosa*), and California bay (*Umbellularia californica*).

[1] Effective January 1, 2013, the California Department of Fish and Game changed its name to the California Department of Fish and Wildlife.

4 METHODS

Data regarding biological and general jurisdictional resources present within the study area were obtained through a review of pertinent literature and field reconnaissance, as described below. Analysis within this report includes the proposed project alignment, the four potential off-site staging areas, and a 300-foot area surrounding the alignment and the staging areas (study area).

4.1 Background Research

Prior to conducting the field investigation, a literature review was conducted to evaluate the environmental setting of the project site and identify potential special-status biological resources that may be found on the site. The review centered on the *USGS Inglewood, CA* 7.5-minute topographical quadrangle (USGS 2018). The following resources were consulted:

- County of Los Angeles GIS data portal (County of Los Angeles 2019);
- Historic aerials and topographic maps (Google 2019, Nationwide Environmental Title Research 2019);
- Wetland Mapper online viewer (USFWS 2019a);
- Natural Resource Conservation Service's Web Soil Survey (USDA 2019a);
- Information for Planning and Conservation System (IPaC) (USFWS 2019b);
- Critical Habitat online viewer (USFWS 2019c);
- California Natural Diversity Database Rarefind 5 (CDFW 2019a); and
- eBird's online database of bird distribution and abundance (eBird 2019).

4.2 Resource Mapping

Dudek Biologist Eilleen Salas surveyed the proposed project alignment and the four off-site staging areas on June 27, 2019. The study area was primarily surveyed by vehicle and all biological resources observed or detected were identified and inventoried. The biological surveys included mapping vegetation communities and land covers present within the study area, an evaluation of the presence of jurisdictional wetlands or waters, and an evaluation of the potential for special-status species to occur in the study area. Table 1 includes the survey date and conditions. The Dudek biologist resume is provided in Appendix A.

Table 1:
Survey Date and Conditions

Date	Time	Personnel	Focus	Conditions
6/27/2019	0900–1200	Eilleen Salas	General biological reconnaissance level survey, vegetation mapping, resources mapping	65°F–72°F, 20% cc, 0–5 mph wind

Notes: °F = degrees Fahrenheit; mph = miles per hour; cc = cloud cover

Vegetation Community and Land Cover Mapping

Vegetation communities and land uses within the study area were mapped in the field directly onto a 400-foot-scale (1 inch = 400 feet) aerial-photograph-based field map of the project site. Following completion of the fieldwork, all vegetation polygons were digitized using ArcGIS, and GIS coverage was created. Vegetation community classifications used in this report are based on the *Manual of California Vegetation, 2nd Edition* (Sawyer et al. 2009), when applicable. Photo documentation of the study area is provided in Appendix C.

Plant Documentation

All native and naturalized plant species encountered within the study area were identified and recorded. Latin and common names for plant species with a CRPR follow the CNPS *Inventory of Rare, Threatened, and Endangered Plants of California* (CNPS 2019). For plant species without a CRPR, Latin names follow the *Jepson Interchange List of Currently Accepted Names of Native and Naturalized Plants of California* (Jepson Flora Project 2019), and common names follow the Natural Resources Conservation Service Plants Database (USDA 2019b). General information regarding plant species, identification, and nomenclature was obtained from *The Jepson Manual: Vascular Plants of California* (Baldwin et al. 2012). A list of plant species observed in the study area is presented in Appendix D.

Wildlife Documentation

Wildlife species observed or detected during field surveys by sight, calls, tracks, scat, or other signs were recorded. In addition to species actually observed, expected wildlife usage of the site was determined according to known habitat preferences of regional wildlife species and knowledge of their relative distributions in the area. No trapping or focused surveys for special-status or nocturnal species was conducted. Latin and common names of animals follow Crother (2012) for reptiles and amphibians, the American Ornithologists' Union (AOU 2016) for birds, Wilson and Reeder (2005) for mammals, and the North American Butterfly Association (NABA 2001) for butterflies.

All wildlife species detected during the field surveys by sight, vocalizations, burrows, tracks, scat, and other signs were recorded. Expected wildlife usage of the site was determined according to known habitat preferences of regional wildlife species and knowledge of their relative distributions in the area. A compiled list of wildlife species observed in the study area is presented in Appendix E.

Jurisdictional Waters

Although a formal wetlands delineation following the methodology described in *A Field Guide to the Identification of the Ordinary High Water Mark (OHWM) in the Arid West Region of the Western United States* (ACOE 2008a), *Wetlands Delineation Manual* (ACOE 1987), and the *Regional Supplement to the Corps of Engineers Wetland Delineation Manual: Arid West Region* (ACOE 2008b) was not conducted during the field survey, the project area was evaluated for the potential to support jurisdictional waters regulated under the federal Clean Water Act, California Fish and Game Code, and Porter-Cologne Water Quality Control Act.

Survey Limitations

Climatic conditions during the survey generally were favorable for identification of wildlife. Potential limitations of the survey included seasonal constraints, a diurnal bias, and the absence of focused trapping for small mammals and reptiles. Surveys were conducted during the daytime to maximize visibility for the detection of plants and most animals; however, many mammal species are primarily active at night. In addition, many species of reptiles and amphibians are secretive in their habits and are difficult to observe using standard meandering transects.

The project site was surveyed in June when many plant species that bloom in early spring may not have been detectable. However, most species would not be expected to occur due to lack of suitable habitat along the project alignment. Binocular surveys were conducted in areas where access was limited due to trespassing concerns.

4.3 Special-Status Species Habitat Assessments

Endangered, rare, or threatened plant species as defined in Section 15380(b) of the CEQA Guidelines (14 CCR 15000 et seq.) are referred to as "special-status plant species" in this report and include endangered or threatened plant species recognized in the context of CESA and FESA (CDFW 2017c) and plant species with a CRPR 1 through 4 (CNPS 2017). Species with CRPR 3 or 4 may, but generally do not, qualify for protection under this provision. Species with CRPR 3 and 4 are those that require more information to determine status and plants of limited distribution. Thus, only CRPR 3 and 4 plant species that were also locally recognized (City of Los Angeles 2006a) are analyzed herein.

Endangered, rare, or threatened wildlife species as defined in CEQA Guidelines, Section 15380(b) (14 CCR 15000 et seq.), are referred to as "special-status wildlife species" and, as used in this report, include (1) endangered or threatened wildlife species recognized in the context of CESA and FESA (CDFW 2017d); (2) California Species of Special Concern and Watch List species as designated by CDFW (2017d); (3) mammals and birds that are fully protected species as described in the California Fish and Game Code, Sections 4700 and 3511; (4) Birds of Conservation Concern as designated by USFWS (2008); and (5) and locally designated or recognized wildlife species (City of Los Angeles 2006b).

Database queries were conducted to identify special-status biological resources present or potentially present within the vicinity of the project site using the CNDDB (CDFW 2019a), California Native Plant Society's (CNPS) *Online Inventory of Rare and Endangered Vascular Plants* (CNPS 2019), USFWS species occurrence data (USFWS 2019a), and USFWS IPaC (USFWS 2019b). A "nine-quad" query was conducted of the CNPS inventory and CNDDB. A nine-quad query includes the one subject quadrangle and the eight USGS quadrangles surrounding the subject quadrangle.[2] Results of the CNPS (2019), CNDDB (CDFW 2019a), and USFWS IPaC (2019b) database queries are provided in Appendix B.

[2] A search of the USGS 7.5-minute *Inglewood, CA* quadrangle and surrounding eight quadrangles (*Beverly Hills*, *Hollywood*, *Los Angeles*, *Venice*, *South Gate*, *Redondo Beach*, *Torrance*, and *Long Beach*) was conducted within CNDDB and CNPS Inventory.

5 ENVIRONMENTAL SETTING

5.1 Land Use

Western Avenue supports commercial uses on both sides of the roadway for the majority of the alignment. Exceptions include residential uses extending from approximately 84th Street to 85th Street, fronting the eastern side of the roadway; residential uses extending from 92nd Street to 96th Street, fronting the western side of the roadway; residential uses extending from approximately 108th Street to 111th Street, fronting both sides of the roadway; and three public facilities (the Los Angeles Southwest College, Manhattan Place Elementary School, and Jesse Owens Park). Residential uses comprise a majority of the general vicinity surrounding the project, with some open space/recreational facilities. The alignment is located in the immediate vicinity of the Burlington Northern Santa Fe Railroad crossing to the north and the I-105 and the Union Pacific Railroad to the south. Additionally, local utilities extend underneath the surface of Western Avenue, such as gas, sewer, and fiber optic lines.

5.2 Topography

The project site is relatively flat, with elevations ranging between approximately 130 and 250 feet above mean sea level (AMSL) sloping generally in the southwesterly direction. There are no prominent topographical features within or adjacent to the study area

5.3 Soils

Soil mapping is from the County of Los Angeles Department of Public Works Water Resources Division, Hydrology Section (2014). U.S. Department of Agriculture (USDA) National Resources Conservation Service (NRCS) Soil Survey Geographic database was also used to assist with soil descriptions (USDA 2017a). The project site and study area contains four soil types: Urban land-Biscailuz-Pico complex, 0 to 2 percent slopes; Urban land-Hueneme, drained-San Emigdio complex, 0 to 2 percent slopes; Urban land-Windfetch-Centinela complex, 0 to 5 percent slopes; and Urban land-Typic Xerorthents, terraced-Windfetch complex, 2 to 9 percent slopes.

Urban land is mostly covered by streets, parking lots, buildings, and other structures of urban areas. Soils in urban areas are commonly human-transported (e.g., fill) or human-altered (e.g., truncated or mixed in situ) to significant depth (Ditzler et al. 2017). The study area has been developed for over 56 years (Nationwide Environmental Title Research 2019), which has altered or covered the native soils, meeting the definition of Urban land.

INTENTIONALLY LEFT BLANK

6 RESULTS

The following are the results of the background research, resource mapping, and habitat assessments conducted for the study area.

6.1 Vegetation Communities and Land Covers

One land cover was mapped within the study area based on general physiognomy and species composition: urban/developed land. This land cover type is described below and acreages within the project site and study area are presented in Table 2. Spatial distribution of this land cover type is presented on Figure 2.

Table 2
Acreages of Vegetation Communities and Land Covers

Vegetation Community/ Land Cover Type	Study Area (Acres)
Urban/Developed Land	381.46

Urban/Developed Land

Developed lands consist of buildings, structures, homes, parking lots, paved roads, and maintained areas. This land cover type does not support native vegetation. Developed land occurs throughout the proposed project alignment and the study area, composed of residential and commercial development, paved well-traversed city roads, parks, a golf course, and the I-105 freeway. These areas support limited natural ecological processes, native vegetation, or habitat for wildlife species and, thus, are not considered sensitive by local, state, or federal agencies.

6.2 Floral Diversity

The project is located within an urban setting in which vegetation is dominated by landscaped areas. The proposed project alignment is dominated by development and ornamental plants typically occurring within residential and commercial areas. Twelve species of native or naturalized vascular plants were recorded within the study area, two native (17%) and nine non-native (83%), which were primarily found within the four proposed staging areas. The native species were horseweed (*Conyza canadensis*) and telegraph weed (*Heterotheca grandiflora*), and the non-native species were slender oat (*Avena barbata*), Bermuda grass (*Cynodon dactylon*), crown daisy (*Glebionis coronaria*), bristly ox-tongue (*Helminthotheca echioides*), prickly lettuce (*Lactuca serriola*), white sweetclover (*Melilotus albus*), fountain grass (*Pennisetum setaceum*), castor bean (*Ricinus communis*), and smilo grass (*Stipa miliacea* var. *miliacea*).

6.3 Wildlife Diversity

A total of two species of wildlife were recorded within the study area. Overall, the diversity of wildlife species in the project site was low due to the absence of native habitat, which is attributed to the high-density of urban development on site. Additionally, given the dense developed areas surrounding the project site, the study area likely supports more urban-adapted species, which is indicative of the species detected on site.

In total, two species of birds were observed within the study area during the field visit: rock pigeon (*Columba livia*) and house sparrow (*Passer domesticus*). Both species are non-native and common within urban environments. Additional common bird species that are adapted to urban areas and expected to occur within the study area include Anna's hummingbird (*Calypte anna*), American crow (*Corvus brachyrhynchos*), European starling (*Sturnus vulgaris*), house finch (*Haemorhous mexicanus*), mourning dove (*Zenaida macroura*), and northern mockingbird (*Mimus polyglottos*). No raptor species were observed within the study area during the site visit. Minimal suitable nesting habitat for raptors (i.e., tall trees) occurs throughout the study area; however, red-tailed hawk (*Buteo jamaicensis*) or Cooper's hawk (*Accipiter cooperii*) could potentially forage within the study area on occasion.

No amphibian species were observed and none are expected to occur in the study area due to the lack of aquatic habitat on-site. Although reptile species were not observed during the survey, western fence lizard (*Sceloporus occidentalis*) and common side-blotched lizard (*Uta stansburiana*) may potentially occur within the study area.

No mammal species were detected within the study area during the site visit. Other common mammal species more adapted to urban environments, including eastern fox squirrel (*Sciurus niger*), Virginia opossum (*Didelphis virginiana*), striped skunk (*Mephitis mephitis*), and raccoon (*Procyon lotor*) could occur within the study area.



SOURCE: Bing Maps 2019

DUDEK

0 1,000 2,000 Feet

Figure 2

Biological Resources

Western Trunk Line Project

INTENTIONALLY LEFT BLANK

6.4 Special-Status Resources

6.4.1 Special-Status Plant Species Assessments

Special-status plant species known to occur within the nine-quad query are presented in Appendix D. The evaluation of each species' potential to occur on site was based on an analysis of elevation, soils, vegetation communities, current site conditions, and past and present land use.

None of the CNDDB and USFWS special-status plant occurrences within the nine-quad query has a moderate or high potential to occur in the study area due to the high level of development within the region since the date of collection (Appendix D). Special-status plant species are not further analyzed in this report because no direct, indirect, or cumulative impacts are expected.

6.4.2 Special-Status Wildlife Species Assessments

Special-status wildlife species known to occur within the nine-quad query are presented in Appendix E. For each species listed, a determination was made regarding the potential for the species to occur on site based on information gathered during the literature review and site visits, including the location of the site, vegetation communities or land covers present, current site conditions, and past and present land use.

None of the CNDDB and USFWS special-status wildlife occurrences within the nine-quad query has a moderate or high potential to occur in the study area due to the high level of development within the region since the date of collection (Appendix E). Special-status wildlife species are not further analyzed in this report because no direct, indirect, or cumulative impacts are expected.

6.4.3 Critical Habitat

No USFWS-designated critical habitat for listed wildlife or plant species exists within one-mile of the project site (USFWS 2018a). The closest USFWS-designated critical habitat is for western snowy plover (*Charadrius nivosus nivosus*), located over approximately seven miles west of the southern end of the study area.

6.4.4 Migratory Bird Treaty Act Protected Birds

According to the USFWS IPaC Trust Resource Report (2019b; Appendix B), the following seven species of migratory birds could occur within the general study area:

1. Allen's hummingbird (*Selasphorus sasin*); USFWS Bird of Conservation Concern (BCC)
2. saltmarsh common yellowthroat (*Geothlypis trichas sinuosa*); USFWS BCC/CDFW SSC
3. Nuttall's woodpecker (*Picoides nuttallii*); USFWS BCC

4. rufous hummingbird (*Selasphorus rufus*)*;* USFWS BCC
5. song sparrow (year-round) (*Melospiza melodia;* USFWS BCC/ CDFW SSC)
6. tricolored blackbird (*Agelaius tricolor*)*;* USFWS BCC/Candidate for State Endangered
7. wrentit (*Chamaea fasciata*); USFWS BCC

No migratory bird species provided within the USFWS IPaC Trust Resource Report (USFWS 2019b) were detected within the study area during the survey. Many of the bird species provided in the report are unlikely to occur within the study area given the disturbed nature of the site (which is dominated by commercial and residential development) and lack of suitable habitat (i.e., native vegetation, wetland and riparian areas, contiguous open habitat, and/or forested areas). Migratory bird species that could occasionally occur within the study area include Allen's hummingbird and rufous hummingbird; however, these species, if occurring on site, are unlikely to nest within the study area given the lack of native vegetation and urbanization present in the area. Additionally, the vegetation within the study area provides minimal suitable habitat to support other nesting birds protected under the MBTA and/or California Fish and Game Code.

6.5 Jurisdictional Waters

Although an official jurisdictional delineation was not performed, hydrology and vegetation were examined throughout the study area during the site visit to identify potential wetland sites and/or non-wetland waters (e.g., drainages, channels). No jurisdictional wetlands or non-wetland waters were found during the background research or during the survey of the study area.

6.6 Wildlife Corridors and Habitat Linkages

Wildlife corridors are linear features that connect large patches of natural open space and provide avenues for dispersal or migration of animals and dispersal of plants (e.g., through wildlife vectors). Wildlife corridors contribute to population viability by assuring continual exchange of genes between populations, which helps maintain genetic diversity; providing access to adjacent habitat areas representing additional territory for foraging and mating; allowing for a greater carrying capacity; and providing routes for colonization of habitat lands following local population extinctions or habitat recovery from ecological catastrophes (i.e., the rescue effect).

Habitat linkages are small patches that join larger blocks of habitat and help reduce the adverse effects of habitat fragmentation. They serve as connections between habitat patches and help reduce the adverse effects of habitat fragmentation. Although individual animals may not move through a habitat linkage, the linkage is a potential route for gene flow and long-term dispersal. Habitat linkages may serve as both habitat and avenues of gene flow for small animals such as reptiles, amphibians, and rodents. Habitat linkages may be represented by continuous patches of

habitat or by nearby habitat "islands" that function as stepping stones for dispersal and movement (especially for birds and flying insects). Wildlife corridors and habitat linkages provide avenues for dispersal or migration of animals that also contribute to population viability in several ways, including (1) ensuring continual exchange of genes between populations to aid in maintaining genetic diversity, (2) providing habitat for some species, (3) providing access to adjacent habitat areas representing additional territory for foraging and mating, (4) allowing for a greater carrying capacity, and (5) providing routes for colonization of habitat lands following local population extinctions or habitat recovery from ecological catastrophes.

The study area does not reside within any designated wildlife corridors and/or habitat linkages identified in the South Coast Missing Linkages analysis project (South Coast Wildlands 2008), California Essential Habitat Connectivity project (Spencer et al. 2010), or as recognized by the City (City of Los Angeles 2006b). The study area is dominated by developed areas that support minimal vegetation (particularly native vegetation). In addition, the project alignment is isolated from designated wildlife corridors/habitat linkages and other open spaces by substantial developed areas and heavily traversed roadways. Although the study area may provide local movement for some urban-adapted wildlife species (i.e., coyote, striped skunk, raccoon, opossum), there are no corridors that readily provide connection between open spaces or undeveloped lands. Thus, the study area is unlikely to serve as a wildlife corridor or habitat linkage.

6.7 City of Los Angeles Protected Trees

Protected trees as defined in the City of Los Angeles Protected Tree Ordinance do not occur within the study area. All of the trees observed during the survey of the study area are associated with ornamental landscaping and are non-native species.

INTENTIONALLY LEFT BLANK

7 IMPACT ANALYSIS

The proposed project would involve open-trench excavation and pipe jacking/tunneling installations. Open-trench excavation is a construction method typically used to install pipelines and their appurtenances. The proposed project construction and construction staging would occur along the existing public rights-of-way within well-traversed Western Avenue, or within the vicinity of Western Avenue. Equipment and materials may be staged in the parking lanes of the roadways, with some encroachment potentially occurring along sidewalks.

The project would be implemented in compliance with construction practices including dust control and noise control. Dust control would involve use of a water truck during construction activities that would expose soils. Noise control activities would include maintaining equipment and scheduling construction activities to comply with the applicable noise ordinance. Any portion of the roadway damaged as a result of construction activities would be repaved and restored in accordance with all applicable standards. Once the pavement has been restored, traffic delineation (restriping) would also be restored.

Operational activities would be limited to scheduled maintenance, repair, and inspections. These activities would be minimal and would be similar to those that occur under existing general LADWP service area conditions. Maintenance includes exercising valves, replacing or repairing worn appurtenances to ensure proper performance over the life of the facilities, and periodic inspections. No permanent workers would be required to operate or maintain the proposed project. Activities associated with long-term operations and maintenance would, therefore, be minimal.

7.1 Vegetation Communities and Land Covers

Direct and/or Indirect Impacts

The project site and surrounding study area do not support any sensitive vegetation communities. The entire proposed project alignment and offsite staging areas occur within paved streets or developed areas (urban/developed land), which is not recognized as a sensitive vegetation community. As such, implementation of the proposed project would not result in temporary or permanent direct and/or short-term or long-term indirect impacts to sensitive vegetation communities and no avoidance or mitigation measures are recommended.

7.2 Special-Status Plants

Direct and/or Indirect Impacts

No special-status plant species were observed within the project site or surrounding study area during the site visit conducted in June 2019. The study area occurs within a heavily urbanized

region where the natural vegetation and soils have been removed and altered, and suitable habitat capable of supporting special-status plant species is not present. Based upon the lack of suitable associated habitats, special-status plant species known to occur in the surrounding region are not expected to occur within the project site and study area (Appendix D). Therefore, direct and/or indirect impacts to special-status plants by the proposed project are not anticipated, and no avoidance or mitigation measures are recommended.

7.3 Special-Status Wildlife

Direct Impacts

No special-status wildlife species were detected within the project site during surveys conducted for the project site in June 2019. The study area occurs within a heavily urbanized region where the natural vegetation and soils have been removed and altered, and suitable habitat capable of supporting special-status wildlife species is not present. Thus, special-status wildlife species are not expected or have a low potential to occur within the project site (Appendix E) and no direct impacts to potential foraging habitat are anticipated to occur. Therefore, direct impacts to special-status wildlife by the proposed project is not anticipated, and no avoidance or mitigation measures are recommended.

Indirect Impacts

No special-status wildlife species were detected within the study area during surveys conducted for the project site in June 2019. The study area occurs within a heavily urbanized region where the natural vegetation and soils have been removed and altered, and suitable habitat capable of supporting special-status wildlife species is not present. Thus, special-status wildlife species are not expected or have a low potential to occur within the study area (Appendix E).

Based on the analysis of the nine-quadrangle CNDDB query search (CDFW 2019a), no species were determined to have a moderate or high potential to occur within the study area (Appendix E). The study area occurs within a heavily urbanized commercial and residential area with minimal vegetation dominated by ornamental landscaping and lacks soils suitable to support special-status plant and wildlife species. No USFWS-designated critical habitat for listed wildlife or plant species exists within one-mile of the project site (USFWS 2019).

Given the above, impacts to special-status plant and/or wildlife species would be less than significant.

7.4 Jurisdictional Resources

Direct and/or Indirect Impacts

No jurisdictional wetlands or waters occur within the project site or study area. Therefore, direct and/or indirect impacts to any jurisdictional wetlands or waters resources by the project is not anticipated, and no avoidance or mitigation measures are recommended.

7.5 Wildlife Corridors and Habitat Linkages

Direct and/or Indirect Impacts

The proposed project site occurs within an urban setting and would neither interfere or remove access to established native resident or migratory wildlife corridors nor impede the use of native wildlife nursery sites. The project site and study area does not reside within any designated wildlife corridors or habitat linkages identified in the South Coast Missing Linkages project (South Coast Wildlands 2008), California Essential Habitat Connectivity project (Spencer et al. 2010), or as recognized by the City (2006b). Urban-adapted wildlife species (i.e., striped skunk, raccoon, and opossum) may use the study area for local movement, but these species are primarily nocturnal and limited nighttime work and lighting is expected; project construction is scheduled to occur between 7:00 am and 6:00 pm Monday through Friday. Therefore, direct and/or indirect impacts to wildlife corridors and habitat linkages are not anticipated, and no avoidance or mitigation measures are recommended.

7.6 City of Los Angeles Protected Trees

Direct and/or Indirect Impacts

No City-protected trees were observed within the project site or within the visually accessible portions of the study area. Therefore, direct and/or indirect impacts to City-protected trees are not anticipated, and no avoidance or mitigation measures are recommended.

INTENTIONALLY LEFT BLANK

8 BIOLOGICAL RECOMMENDATIONS SUMMARY

The project is not expected to have a significant impact on sensitive species, sensitive vegetation communities, wetlands or other jurisdictional waters, wildlife corridors or nurseries, local policies or ordinances protecting biological resources, or any adopted Habitat Conservation Plan, Natural Community Conservation Plan, or other approved local, regional, or state habitat conservation plan. Thus, no biological recommendations are given.

INTENTIONALLY LEFT BLANK

9 LITERATURE CITED

ACOE (U.S. Army Corps of Engineers). 1987. *Wetlands Delineation Manual.* Accessed June 2019. https://www.fedcenter.gov/_kd/go.cfm?destination=ShowItem&Item_ID=6403.

ACOE. 2008a. *A Field Guide to the Identification of the Ordinary High Water Mark (OHWM) in the Arid West Region of the Western United States.* ERDC/CRREL TR-08-12. Hanover, New Hampshire: U.S. Army Engineer Research and Development Center, Cold Regions Research and Engineering Laboratory.

ACOE. 2008b. *Regional Supplement to the Corps of Engineers Wetland Delineation Manual: Arid West Region (Version 2.0).* Environmental Laboratory, ERDC/EL TR-08-28. Vicksburg, Mississippi: U.S. Army Engineer Research and Development Center. September 2008. Accessed June 2019. http://www.usace.army.mil/Portals/2/docs/civilworks/regulatory/reg_supp/trel08-28.pdf.

AOU (American Ornithologists' Union). 2016. "Checklist of North American Birds: List of the 2,116 Bird Species Known from the A.O.U. Check-List Area." Accessed June 2019. http://checklist.aou.org/.

Baldwin, B.G., D.H. Goldman, D.J. Keil, R. Patterson, T.J. Rosatti, and D.H. Wilken, eds. 2012. *The Jepson Manual: Vascular Plants of California.* 2nd ed. Berkeley, California: University of California Press.

CDFW. 2019a. California Natural Diversity Database (CNDDB). RareFind 5.0 (Commercial Subscription). Sacramento, California: CDFW, Biogeographic Data Branch. Accessed June 2019. https://nrmsecure.dfg.ca.gov/cnddb/Default.aspx.

CDFW. 2019b. "State and Federally Listed Endangered, Threatened, and Rare Plants of California." California Natural Diversity Database. CDFW, Biogeographic Data Branch. Last updated August 2018. Accessed June 2019. https://nrm.dfg.ca.gov/FileHandler.ashx?DocumentID=109390.

CDFW. 2019c. "State & Federally Listed Endangered & Threatened Animals of California." August 2018. Accessed June 2019. https://nrm.dfg.ca.gov/FileHandler.ashx?DocumentID=109405.

City of Los Angeles. 2006a. "Ordinance 177404." In Los Angeles Municipal Code. Approved March 13, 2006. Effective April 23, 2006. Accessed June 2019. http://cityplanning.lacity.org/Code_Studies/Other/ProtectedTreeOrd.pdf.

City of Los Angeles. 2006b. "Section C: Biological Resources." In *L.A. CEQA Thresholds Guide: Your Resource for Preparing CEQA Analyses in Los Angeles*.

CNPS (California Native Plant Society). 2019. *Inventory of Rare and Endangered Plants* (online edition, v8-03). Sacramento, California: California Native Plant Society. Accessed June 2019. www.rareplants.cnps.org.

County of Los Angeles. 2014. "Soil Types" [GIS data]. Los Angeles County GIS Data Portal. Accessed June 2019. http://egis3.lacounty.gov/dataportal/2011/01/27/soil-types/.

Crother, B.I. 2012. *Scientific and Standard English Names of Amphibians and Reptiles of North America North of Mexico, with Comments Regarding Confidence in our Understanding*, edited by J.J. Moriarty. 7th ed. Society for the Study of Amphibians and Reptiles Herpetological Circular, no. 39. August 2012. Accessed June 2019. http://home.gwu.edu/~rpyron/publications/Crother_et_al_2012.pdf.

eBird. 2019. eBird: An online database of bird distribution and abundance [web application]. eBird, Ithaca, New York. Accessed June 2019. http://www.ebird.org.

Gordon, H.J. and T.C. White. 1994. *Ecological Guide to Southern California Chaparral Plant Series.* Technical Publication R5-ECOL-TP-005. U.S. Department of Agriculture–U.S. Forest Service, Pacific Southwest Region, San Francisco, California.

Holland, R.F. 1986. *Preliminary Descriptions of the Terrestrial Natural Communities of California*. Nongame-Heritage Program, California Department of Fish and Game. October 1986.

Jepson Flora Project. 2019. *Jepson eFlora*. Berkeley, California: University of California. Accessed June 2019. http://ucjeps.berkeley.edu/cgi-bin/get_JM_name_data.pl.

Jones & Stokes. 1993. *Methods Used to Survey the Vegetation of Orange County Parks and Open Space Areas and The Irvine Company Property*. JSA 92-032. February 10, 1993.

NABA (North American Butterfly Association). 2001. *Checklist of North American Butterflies Occurring North of Mexico*. Adapted from *North American Butterfly Association (NABA) Checklist & English Names of North American Butterflies*, eds. B. Cassie, J. Glassberg, A. Swengel, and G. Tudor. 2nd ed. Morristown, New Jersey: NABA. Accessed June 2019. http://www.naba.org/pubs/enames2.html.

Penrod, K., C.R. Cabanero, P. Beier, C. Luke, W. Spencer, E. Rubin, R.M. Sauvajot, S. Riley, and D. Kamradt. 2006. *South Coast Missing Linkages Project: A Linkage Design for the Santa Monica–Sierra Madre Connection*. Prepared by South Coast Wildlands in cooperation with the National Park Service, Santa Monica Mountains Conservancy, California State Parks, and The Nature Conservancy. Idyllwild, California: South Coast Wildlands. Accessed June 2019. http://www.scwildlands.org.

Sawyer, J., T. Keeler-Wolf, and J. Evens. 2009. *A Manual of California Vegetation*. 2nd ed. Sacramento, California: California Native Plant Society.

Santa Monica Mountains Conservancy (SMMC). 2017a. Griffith Park Area Habitat Linkage Planning Map. December, 2017. Accessed June 2019. http://smmc.ca.gov/pdf/attachment4812_Map%20.pdf.

Spencer, W.D., P. Beier, K. Penrod, K. Winters, C. Paulman, H. Rustigian-Romsos, J. Strittholt, M. Parisi, and A. Pettler. 2010. *California Essential Habitat Connectivity Project: A Strategy for Conserving a Connected California. Prepared for California Department of Transportation, California Department of Fish and Game, and Federal Highways Administration*. Accessed June 2019. http://nrm.dfg.ca.gov/FileHandler.ashx?DocumentID=18366.

Ditzler, C., K. Scheffe, and H.C. Monger (eds.). 2017. Soil Survey Manual. USDA Handbook 18. Accessed June 2019. https://www.nrcs.usda.gov/wps/portal/nrcs/detailfull/soils/ref/?cid=nrcs142p2_054262.

South Coast Wildlands. 2008. *South Coast Missing Linkages: A Wildland Network for the South Coast Ecoregion*. Produced in cooperation with partners in the South Coast Missing Linkages Initiative. Accessed June 2019. http://www.scwildlands.org.

USDA (U.S. Department of Agriculture, Soil Conservation Service). 2017. "Supplement to the Soil Survey of Los Angeles County, California, Southeastern Part." Accessed June 2019. https://www.nrcs.usda.gov/Internet/FSE_MANUSCRIPTS/california/losangelesCA2017_SE_supp/Supplement_LA_County_CA_SE_Part.pdf.

USDA. 2018b. "California." State PLANTS Checklist. Accessed October 2018. http://plants.usda.gov/dl_state.html.

USFWS. 2008. *Birds of Conservation Concern 2008.* Arlington, Virginia: USFWS, Division of Migratory Bird Management. December 2008. Accessed November 2018. http://www.fws.gov/migratorybirds.

USFWS. 2018a. Critical Habitat and Occurrence Data. Accessed October 2018. http://www.fws.gov/data.

USFWS. 2019b. Environmental Conservation Online System Information, Planning, and Conservation System (IPaC). Accessed October 2018. https://ecos.fws.gov/ipac/.

USGS (U.S. Geological Survey). 1973. "USGS 7.5-Minute Topographic Quadrangles Reviewed for Potential Habitat and Jurisdictional Resources—7.5-Minute Inglewwod,CA Quadrangle Map.

Wilson, D.E., and D.M. Reeder (editors). 2005. *Mammal Species of the World*: *A Taxonomic and Geographic Reference.* 3rd ed. Johns Hopkins University Press.

APPENDIX A

Resumes

Michael Cady

Senior Biologist

Michael Cady is a senior biologist with 15 years' experience with fieldwork and the application of environmental regulatory requirements for CEQA/NEPA compliance. Mr. Cady has worked extensively in a variety of habitats and jurisdictions throughout California. He has prepared biological technical reports in support for project and programmatic-level EIRs/EISs, initial studies (ISs), and environmental assessments (EAs). In addition, Mr. Cady has prepared permit applications and documentation to support federal ESA Section 7 and 10 consultations, CESA 2081 ITPs, CWA Section 401 and 404, and CFGC Section 1602 LSA.

Mr. Cady's field experience includes protocol surveys and habitat assessments for a variety of special-status wildlife species, rare plant surveys, general flora and fauna surveys, oak and general tree surveys, vegetation mapping, and nesting bird surveys. He has conducted wetland delineations in accordance with federal and State guidelines for a variety of aquatic resources in California. Mr. Cady's compliance monitoring experience includes both large-scale infrastructure projects and smaller projects within sensitive habitats. He has also provided environmental inspection for simple to complex projects.

Education

California State Polytechnic University, Pomona

BS, Environmental Biology, 2008

Certifications

CDFW Scientific Collecting Permit, No. SC-12259

CDFW State-Listed Plant Voucher Collection Permit, No. 2081(a)-11-15-V

Forestry and Wildlands Resources Certificate, Citrus College

Professional Affiliations

Desert Tortoise Council

Society for the Study of Amphibians and Reptiles

Southern California Botanists

Project Experience

Water/Wastewater

Los Angeles County Department of Public Works (LADPW) Cogswell Dam Restoration Project, Los Angeles County, California. Served as senior biologist for the proposed sediment removal in the Cogswell Dam Reservoir. Provided jurisdictional waters delineation and reporting for Cogswell Reservoir and adjoining streams, along with rare plant and least Bell's vireo protocol surveys.

LADPW Eaton Wash Dam Spillway Access Ramp, Pasadena, California. Served as a field biologist that provided environmental clearance for the commencement of construction of a spillway access ramp. Provided nesting bird surveys and reporting.

LADPW Eaton Canyon Reservoir Vegetation Maintenance, Pasadena, California. Served as a field biologist that provided surveys and monitoring for the clearance of vegetation within the reservoir. Duties included least Bell's vireo surveys and monitoring of the vegetation removal.

Los Angeles County Sanitation District On-Call Biological Services, Los Angeles County, California. Served as project biologist for the construction of various water-supply infrastructure in the Antelope Valley and Los Angeles Basin. Duties included the jurisdictional waters delineation of various wetlands and non-wetlands. Also prepared multiple biological resource assessments for a variety of projects, including the vegetation management plan for

the sensitive Piute Ponds. Lead the biological monitoring for the construction of the pipeline and reservoirs. Also provided pre-construction surveys for desert tortoise, burrowing owl, American badger, nesting birds and rare plants on over 1,000 acres of the project area.

Palmdale Water District Water System Master Plan Update, Palmdale, California. Served as senior biologist for the technical studies for an EIR in support of a master plan update for a 43 square mile service area. Provided surveys, studies, and biological technical report preparation. Services provided also included providing CEQA impact-mitigation analysis for the project's EIR and cumulative impacts analysis.

City of Morro Bay Water Reclamation Facility, Morro Bay, California. Served as senior biologist for a proposed wastewater collection system modifications, a new pumping station, a new force main to convey the raw wastewater to the site, advanced water treatment, recycled water storage and pumping facilities, and injection wells for groundwater replenishment. Provided review of biological resources technical reports, jurisdictional waters delineation reports, and special-status focal survey reports for water reclamation facility located within a local coastal plan. Prepared Biological Resources sections for EIRs, including providing appropriate mitigation measures, and cumulative impacts analysis.

Energy

Southern California Edison (SCE) O&M On-call Biological Services, California. Served as Biological Resources Technical Lead, QA/QC Lead, Project Manager, and Field Director for a SCE Operations and Maintenance On-call Contract for Natural and Water Resources Services in multiple counties throughout SCE's service area in California and into Arizona (transmission lines). Work completed included more than 2,000 survey, monitoring, and report production work authorization tasks in support of various utility projects including deteriorated pole replacements, grid reliability and maintenance, GO 131-D, emergency services, vegetation management, and transmission line rating remediation. Projects were located on land administered by numerous agencies including the United States Air Force, the Bureau of Land Management (Barstow, Needles, Bakersfield, Ridgecrest, Palm Springs/South Coast), United States National Forests, The National Park Service, and California State Parks. Projects involved special-status species surveys and habitat assessments, nesting bird surveys, jurisdictional waters delineation and permitting, monitoring, and emergency response work.

Geokinetics Jacalito 3D Seismic Survey, Kern County, California. Served as lead biologist for inventory and monitoring for over 300 square miles in agricultural lands and sensitive native habitats for a seismic survey for oil and gas deposits. Special-status species surveys included blunt-nosed leopard lizard, San Joaquin kit fox, Tipton kangaroo rat, giant kangaroo rat, and burrowing owl. The project resulted in zero take of special-status species and impacts to sensitive habitat were limited to the minimal extent possible.

First Solar Stateline Solar Farm Project, San Bernardino County, California. Served as project manager and compliance manager/environmental compliance monitor for the third-party compliance management program representing the BLM during the construction of a 300-MW PV solar electricity generation project on 1,685 acres near the California-Nevada border. Services provided included review of preconstruction plan submittals, compliance management and daily monitoring, daily and weekly report preparation, variance preparation and management, and development of internal and public websites and periodic updates. Ensured that the SWPPP and all other BMPs were implemented correctly. Provided an interface between the client and BLM to expedite project needs and reduced delays to the project.

Pacific Gas and Electric (PG&E) Third-Party EA Support for Gas Pipeline Maintenance, San Bernardino County, California. Served as senior biologist for proposed maintenance of two PG&E gas pipelines in the Mojave Desert. Both pipelines are located on lands managed by the Bureau of Land Management that are regulated by the Desert Renewable Energy Conservation Plan. Provided review of special-status focal survey reports and

preparation of biological resources technical reports and sections. The reporting includes impacts and mitigation analysis using the prescribed Conservation and Management Actions.

Los Angeles Department of Water and Power Victorville-Century 287 kV Transmission Lines, San Bernardino County, California. Served as senior biologist for the clearance of restoration sites on the Victorville-Century 287 kV Transmission Lines. Provided desert tortoise clearance surveys and updated the habitat assessment for the species in the area.

County of Kern Third-Party CEQA Consultant for Solar Energy Projects, Kern County, California. Served as a senior biologist that assisted Kern County with the review of natural resource reports that had been prepared for solar energy projects. Provided review of biological resources technical reports, jurisdictional waters delineation reports, and special-status focal survey reports for numerous solar energy projects. Prepared Biological Resources sections for EIRs, including providing appropriate mitigation measures.

EDF Renewables Valentine Solar Project, Kern County, California. Served as a senior biologist for the initial studies and permitting for a for a 2,000-acre solar project on natural lands. Conducted the jurisdictional waters delineation, vegetation mapping, and habitat assessments for sensitive plant and wildlife species. Also consulted with the regulatory agencies on the necessary permits and extent of impacts to jurisdictional waters.

NextEra San Gorgonio Wind Energy Center, Riverside County, California. Served as a project biologist for the initial studies, reporting, permitting, and monitoring for an 800-acre wind energy project. Conducted jurisdictional waters delineation, reporting, and acquisition of CWA 401 and 404, and CDFG SAA. Focused surveys for rare plants, flat-tailed horned lizard, desert tortoise, Le Conte's thrasher, and burrowing owl. Reporting and permitting for MND/CUP and EA. Produced and implemented a burrowing owl mitigation and monitoring plan. Lead biologist for biological monitors during project construction. Assisted in post-construction bird/bat mortality study setup and habitat restoration monitoring.

NextEra Blue Sky Wind Generation Project, Los Angeles County, California. Served as a senior Biologist for a proposed 7,500 acres wind project located within a Los Angeles County-designated Significant Ecological Area. Provided natural resources support that included vegetation mapping, rare plant surveys, avian point counts, and burrowing owl surveys. Produced the biological constraints analysis and the biological resources technical report.

NextEra WPP-91 Wind Energy Generation Facility Decommissioning, Riverside County, California. Served as a senior biologist for the decommissioning of a 200-acre wind energy facility project. Conducted jurisdictional waters delineation, reporting, and acquisition of CWA 401 and 404, and CDFG SAA. Focused surveys for rare plants, flat-tailed horned lizard, Coachella Valley fringe-toed lizard, and burrowing owl. BLM-approved Field Contact Representative and Designated Biologist during project activities.

NextEra Kramer Junction Solar Energy Center, San Bernardino County, California. Served as a biologist for a proposed 300-acre solar energy facility. Provided surveys, reporting, and permitting. Focused surveys for rare plants, desert tortoise, Le Conte's thrasher, and burrowing owl. Reporting and permitting for MND/CUP and CESA 2081. Also provided habitat assessment for 20 parcels in the project vicinity for potential mitigation.

NextEra Lucerne Valley Solar Energy Center, San Bernardino County, California. Served as a biologist for the initial studies and permitting for a proposed 650-acre solar energy facility. Provided focused surveys for rare plants, desert tortoise, and burrowing owls. Prepared biological technical reports in support of EIR and CUP.

NextEra Dawn Solar Energy Center, Kern County, California. Served as a biologist for the initial studies of a proposed 600-acre solar energy facility. Provided focused surveys for rare plants, desert tortoise, and burrowing owls; conducted a jurisdictional waters delineation; and prepared biological technical reports

NextEra SEGS X Expansion Project, San Bernardino County, California. Served as a biologist for the initial studies for the proposed expansion of a solar energy facility located north of Harper Dry Lake. Provided general surveys, habitat assessment, rare plant surveys, vegetation mapping, and prepared the technical reports for the project.

Iberdrola – Camino Solar Project, Kern County, California. Served as the senior biologist for the initial studies for a proposed solar energy facility located within the Tylerhorse Wind Project. Provided general surveys, habitat assessment, rare plant surveys, vegetation mapping, and jurisdictional waters delineation, and prepared the technical reports for the project.

sPower Renewable Energy Projects, Los Angeles and Kern counties, California. Served as senior biologist for the initial studies for multiple small-scale solar energy facilities in the Antelope Valley. Provided general biological surveys, vegetation mapping, jurisdictional waters delineations, and reporting.

WKN USA Wagner Wind Energy Project, Palm Springs, California. Served as a project biologist for the initial studies, reporting, permitting, and monitoring for a 20-acre wind energy project. Conducted surveys for rare plants, desert tortoise, Le Conte's thrasher, and burrowing owl. Reporting and permitting for MND/CUP. Lead biologist for biological monitors during project construction.

Graham Pass Wind Energy Facility, Riverside County, California. Served as the senior biologist for the initial studies for a proposed wind energy facility located south of Desert Center in critical habitat for desert tortoise. Provided vegetation mapping, habitat assessments, desert tortoise surveys, and the preparation of a Biological Assessment for desert tortoise.

Tehachapi Wind Repower Project, Kern County, California. Served as the senior biologist for the initial studies for a proposed repower of a wind energy facility. Provided general surveys, habitat assessment, rare plant surveys, vegetation mapping, and jurisdictional waters delineation, and prepared the technical reports for the project.

Geokinetics Lake Mendocino 3d Seismic Survey, Colusa County, California. Served as lead biologist for surveys, reporting, and compliance monitoring oversight for a 500-acre seismic survey project. Conducted habitat assessments and focused surveys for Swainson's hawk and giant garter snake. Prepared Biological Resources Assessment report and assisted with FWS consultation, and preparation of an IS/MND. Provided oversight of the monitoring effort.

Plains All American Natural Resources Regulation Training, San Bernardino County, California. Served as biologist for delivering natural resources regulation training to the company's California engineers and project managers. Prepared and delivered the training that focused on CEQA, State and federal ESA, and waters regulations.

Kinder Morgan Meter Stations, Kern County, California. Served as lead biologist for proposed meter stations located in the oil and gas fields near Taft. Provided biological surveys, habitat assessments, and reporting for reports required by DOGGR.

PG&E PSEP Line 167-1 Pipeline Replacement, Butte County, California. Served as environmental inspector and wildlife monitor for 2.2-mile pipeline replacement that crossed jurisdictional waters and habitat associated with special-status species. Duties included enforcing the SWPPP and other BMP measures to limit the environmental impact of the project and to avoid the take of giant gartersnake and nesting raptors. Provided daily and weekly reporting to the client.

PG&E DFM-1815-02 Pipeline Replacement Project, Monterey, County, California. Senior biologist for the replacement of an approximately 11-mile natural gas replacement along State Route 68. Provided general surveys, habitat assessment, rare plant surveys, burrowing owl surveys, California red-legged surveys, and prepared the technical reports for the project.

SCE North Sky River Windhub Transmission Project, Kern County, California. Served as senior environmental monitor for the construction of interconnect transmission line. Ensured that there were no impacts to California condor and other sensitive species, and implemented a worker's environmental plan for the project.

PG&E Willow Creek Native Species Monitoring, Fresno County, California. Served as a field biologist for native species monitoring to keep the client in compliance with FERC regulations for upstream hydroelectric dams. Provided red-legged frog, western pond turtle, and native fish surveys (included electro-shocking).

SCE Fort Irwin Reliability Project, San Bernardino County, California. Served as senior wetland biologist for a transmission line improvement project located on lands administered by the BLM, Department of Defense, and private landowners. Provided oversight on the jurisdictional waters delineation and preparing the necessary permit packages.

Morgan Hills Wind Energy Transmission Line (Segments 1 and 2) and Access Roads, Kern County, California. Served as senior biologist for the proposed construction of transmission lines through a variety of habitats in the Tehachapi Mountains. Lead the vegetation mapping, rare plant surveys, desert tortoise surveys, and burrowing owl surveys, and prepared the reports.

SCE Kern River TLRR Project, Kern and Los Angeles Counties, California. Served as senior wetland biologist for an approximately 70-mile Southern California Edison transmission line improvement project. Provided jurisdictional waters delineation and rare plant surveys.

PG&E Contra-Costa-Moraga 230 kV Reconductoring, Contra Costa County, California. Served as a field biologist for due diligence surveys for a 27-mile long transmission line project. Provided Swainson's hawk and burrowing owl protocol surveys and prepared the technical reports.

SCE San Joaquin Cross Valley Loop Transmission Project, Tulare County, California. Served as a field biologist for initial studies for the construction of a new 19 mile double-circuit 220 kilovolt transmission line. Conducted rare plant surveys and verified jurisdictional waters/wetlands mapping.

Astoria Solar Project Vegetation Management Assistance, Kern County, California. Served as senior biologist for vegetation maintenance guidance that was needed to comply with North American Electric Reliability Commission requirements. Provided vegetation mapping and plant maintenance guidelines for plants beneath and adjacent to the project's gen-tie lines.

NextEra Suncrest Dynamic Reactive Power Support Project, San Diego County, California. Served as the senior biologist for the initial studies of a dynamic reactive device at the existing Suncrest Substation's 230 kilovolt bus. Provided vegetation mapping, habitat assessment, rare plant survey, and jurisdictional waters delineation, reporting, and permitting.

Riverside Energy Resource Center, Unit 3 and 4, Riverside, California. Served as the biologist for the construction of a gas-fired peaking project. Developed a workers environmental awareness plan and provided preconstruction surveys for burrowing owl and nesting birds.

Development

Rancon Group – Ranch Storage and Temescal Canyon Road Improvement Project, Riverside County, California. Served as the project manager and senior biologist for the initial studies of a proposed storage facilities and improvements to the adjacent road. Provided project management, jurisdictional waters delineation and reporting, and a Western Riverside County MSHCP Consistency Analysis and Determination of Biologically Equivalent or Superior Preservation.

Andora Subdivision Project Natural Resources Permitting, Los Angeles, California. Served as the project manager and senior biologist for the natural resources permitting for a proposed 33-lot residential subdivision with an open space lot that was used for mitigation for impacts. Provided project management, jurisdictional waters delineation, rare plant survey, and technical support for a CESA 2081 Incidental Take Permit for Santa Susana tarplant and jurisdictional waters permits. Also prepared the Habitat Mitigation and Monitoring Plan and Land Management Plan for the permits and coordination with agencies. Prepared a Property Analysis Record (PAR) and Land Management Plan in support of establishing a conservation easement on the open space lot.

Copper Creek North and South, Los Angeles County, California. Served as a biologist for the initial studies of a proposed 484 home residential project that included public parks and an elementary school on 453-acres. Provided surveys and studies for biological technical report, environmental permitting, EIR preparation, and biological monitor Services provided included general and sensitive species surveys, vegetation mapping, rare plant surveys, jurisdictional waters delineation, oak tree surveys, oak tree permit, nesting bird surveys, Initial Study preparation, biological resource analysis, CUP/EIR preparation, agency consultation, and 404, 401, 202(p) permits preparation.

Centex Homes – Fagan Canyon Housing Development and Open Space Plan, Ventura County, California. Project biologist for proposed 2,176-acre housing development and open space plan. Lead the delineation of over five linear miles of perennial riparian, adjacent wetlands, and ephemeral drainages. Lead the oak tree assessment and survey. Conducted rare plant surveys and general biological surveys. Also developed a riparian and wetland restoration plan to mitigate project impacts. Surveyed undeveloped properties in the vicinity for potential mitigation sites.

KB Homes Coastal Mission 316 West Subdivision Project, San Marcos, California. Served as senior biologist for 67 multifamily dwelling units on approximately 3.71 acres. Provided surveys, reporting, and impact analysis to support an EIR for the project. Consulted with the U.S. Fish and Wildlife Service (USFWS) to avoid California gnatcatcher take.

Soledad Circle Estates, Santa Clarita, California. Served as the project biologist for a proposed 150 multifamily residential unit subdivision in natural lands. Provided vegetation mapping, habitat assessment, rare plant survey, jurisdictional waters delineation and reporting, waters permit application preparation, and biological resources technical report preparation.

Spring Canyon Residential Subdivision, Santa Clarita, California. Served as the project biologist for a proposed 499 multifamily residential unit subdivision on 550 acres of natural lands. Provided vegetation mapping, habitat assessment, rare plant survey, prepared a rare plant translocation plan, oak tree survey, jurisdictional waters delineation and reporting, waters permit application preparation, and biological resources technical report preparation. Also provided a wildlife corridor-habitat linkage analysis along the Interstate 14 in the vicinity of the project, and conducted extensive surveys for a 80-acre mitigation parcel located in Violin Canyon.

Stephenson Canyon Residential Project, Los Angeles County, California. Served as a biologist for the initials studies for a proposed residential development in natural lands in the foothills of the San Gabriel Mountains. Provided vegetation mapping, habitat assessment, rare plant survey, oak tree survey, jurisdictional waters delineation and reporting, and biological resources technical report preparation.

Verdugo Ranch Riparian Mitigation, Los Angeles County, California. Served as project manager and biologist for the mitigation plan design, implementation, and monitoring for creation of two acres of riparian habitat within a residential development. Monitored the project for five years and helped meet agency criteria for success.

University of California, Irvine Faculty and Staff Housing Project, Irvine, California. Served as project manager and biologist for the initial studies, reporting, permitting, and monitoring for a 20-acre wind energy project. Conducted general habitat assessment and vegetation mapping, and surveys for rare plants and burrowing owl. Prepared the biological resources technical report. Lead biologist for biological monitors during project construction.

Gordon Mull Subdivision Project, Glendora, California. Served as the senior biologist for a 71-acre residential project located in natural lands in the foothills of the San Gabriel Mountains. Provided vegetation mapping, habitat assessment, rare plant survey, jurisdictional waters delineation and reporting, and biological resources technical report preparation.

Lakeshore Town Center, Lake Elsinore, California. Served as senior biologist for the initial studies and permitting for a 24.5 acre mixed-use development on the shore of Lake Elsinore. Conducted general habitat assessment and vegetation mapping, surveys for rare plants and burrowing owl, and jurisdictional waters delineation, reporting, and permitting.

Scholl Canyon Landfill Project, Glendale, California. Served as senior biologist for the initial studies of a new facility within developed and natural lands within the landfill. Provided vegetation mapping, habitat assessment, rare plant survey, protected tree mapping, and biological resources technical report preparation.

Transportation

LOSSAN CP San Onofre to CP Pulgas Double Track Upgrade Project, San Diego County, California. Served as the project biologist for the surveys and reporting for a six mile portion of CP San Onofre to CP Pulgas railway. Services provided included sensitive and general species surveys, habitat assessments for sensitive species (arroyo toad, quino checkerspot butterfly, and San Diego ambrosia), vegetation mapping, and Biological Assessment preparation for ESA Section 7 consultation.

Riverside Municipal Airport Expansion Project, Riverside, California. Served as the biologist for the proposed expansion of the airport. Provided general biological surveys, rare plants surveys, and burrowing owl surveys. Prepared a biological resources technical report in support of an EIR that provided an impact analysis for sensitive biological resources.

Lynwood Urban Bicycle Trail Project, Los Angeles, California. Served as the senior biologist for a proposed two-mile bike path that was located on undeveloped Caltrans land adjacent to the 105 Freeway. Provided a biological survey and NES-MI report preparation.

Burbank Bike Path Project, Los Angeles, California. Served as the project manager and biologist for a proposed three-mile bike path that was located on undeveloped Caltrans land adjacent to the 5 Freeway. Provided a biological survey and NES-MI report preparation.

Azusa Intermodal Parking Facility Project, Azusa, California. Served as the senior biologist for the initial studies for a proposed parking structure. Provided general biological surveys, assisted with the tree survey, and prepared the biological technical report to support the project's EIR.

Los Alamitos Road Interchange Project, Murrieta, California. Served as the biologist for a proposed interchange project on Interstate 15. Provided a biological survey and NES-MI report preparation.

Santa Ysabel Roadway Project, San Diego County, California. Served as senior biologist for roadway improvement project within the Santa Ysabel Reservation. Provided general surveys, habitat assessment, rare plant surveys, vegetation mapping, and prepared the technical reports for the project.

Los Angeles County Metropolitan Transportation Authority Regional Connector Transit Corridor, Los Angeles, California. Served as senior biologist for the QA/QC of project technical documents and prepared the Biological Resources section of the EIR.

Municipality

LADPW Los Rancho Los Amigos South Campus Project, Downey, California. Served as the senior biologist for the construction of three new County administrative buildings on the Rancho Los Amigos Campus. Provided general surveys and habitat mapping, assisted with bat acoustic surveys, prepared the biological resources technical report, and prepared the Biological Resources section of the EIR for the project.

Adelanto North 2035 Comprehensively Sustainable Plan, Adelanto, California. Served as project manager and senior biologist to provide biological support for the development of a community plan for 55 square miles in the City of Adelanto and unincorporated San Bernardino County. Provided biological surveys, vegetation mapping, and reporting.

City of Los Angeles Park and Recreation Vegetation Maintenance Support, Los Angeles, California. Served as project manager and senior biologist for the maintenance of vegetation within the City of Los Angeles parks. Coordinated with the City to provide nesting bird surveys, nesting bird plans, and monitoring for numerous parks.

County of San Bernardino Flood Control District Sheep Creek Channelization Project, San Bernardino County, California. Served as the biologist for the channelization of a creek within the San Gabriel Mountains. Provided vegetation mapping, habitat assessment, and jurisdictional waters delineation, reporting, and permitting.

Compton Creek Master Plan, Compton, California. Biologist for a master plan for revitalizing Compton Creek. Provided general surveys, habitat assessment, and vegetation mapping, and prepared the biological resources technical report.

Resource Management

Los Angeles County Sanitation District Bixby Marshland Restoration Monitoring, Carson, California. Served as project manager and senior biologist for a 17 acres wetland and upland habitat restoration project. Set up a scientific study to provide statistical analysis of the project's progress in meeting agencies' criteria for success. Provided annual reporting over seven years that included recommended measures to counter any losses of established plants. Prepared and provided a nesting bird-training program to the maintenance crew.

Los Angeles County Sanitation District Piute Ponds Maintenance, Los Angeles County, California. Served as project biologist for the long-term maintenance of district facilities at the Piute Ponds. Provided surveys, reporting, and impact mitigation analysis for the highly sensitive habitat located within the Mojave Desert.

California Department of Water Resources Arroyo Toad Study, Ventura County, California. Served as the senior biologist for an arroyo toad population study in Piru Creek and its tributaries. Conducted a breeding season study to determine the population dynamics of arroyo toad as part of the mitigation for Pyramid Lake. Arroyo toads observed in all life stages and nighttime adult male vocal surveys conducted.

Bureau of Land Management Desert Tortoise Population and Threat Analysis, Arizona and Nevada. Served as a field biologist for an assessment of threats on the Gold-Butte Pakoon (Arizona and Nevada) desert tortoise population. Technical experience included conducting transect surveys; locating burrows; scat identification; collecting morphometric data; attaching transmitters; and radio-telemetry.

Department of Defense Fort Irwin Desert Tortoise Headstarting Project, San Bernardino County, California. Served as a field biologist for the study of juvenile desert tortoises that had been raised in protected pens before being released. Technical experience included conducting health assessments; collecting morphometric data; attaching transmitters; and radio-telemetry.

NV Energy Dry Lake Solar Energy Center at Harry Allen, Clark County, Nevada. Served as field biologist for desert tortoise population assessment. Duties included conducting transect surveys; locating burrows; scat identification; health assessments, collecting morphometric data; attaching transmitters; and radio-telemetry.

El Centro Solar Energy Transmission Line Project, Imperial County, California. Served as lead field biologist conducting flat-tailed horned lizard studies. Technical experience included conducting transect surveys; scat identification; handling, and collecting morphometric data; attaching transmitters.

Other

Bureau Veritas Third-Party Review for Verizon Cellular Towers NEPA Compliance, California. Served as senior biologist for the review of No Effect Findings reports for more than 100 proposed cell towers throughout California. For tower locations that were determined to have potential to have an effect on a sensitive biological resource, additional surveys and reporting was conducted, including jurisdictional waters delineations, burrowing owl surveys, desert tortoise surveys, and rare plant surveys.

Verizon Cajon Wash Permitting, San Bernardino, California. Served as senior biologist for after-the-fact permitting for impacts to the Cajon Wash. Provided vegetation mapping, habitat assessment, rare plant survey, jurisdictional waters delineation and reporting, waters permit application preparation, and agency consultation.

Specialized Training

- Desert Tortoise Health Assessment Training. USFWS. (2015)
- Flat-tailed Horned Lizard Survey Training. Bureau of Land Management

Eilleen Salas

As-Needed Biologist

Eilleen Salas is a stream biologist that is certified in California Rapid Assessment Method (CRAM) for riverine and depressional wetlands. Ms. Salas is skilled in plant, insect, and bird identification, as well as Benthic Macroinvertebrate and Diatom taxonomy.

Relevant Previous Experience

Graduate Student Researcher, California State University, Long Beach (CSULB), California. Investigated the effects of polycyclic aromatic hydrocarbon pollutants on freshwater diatom communities. Responsible for collecting water, sediment and algal samples in the San Bernardino Mountains. Managed undergraduates and help maintain an efficient work environment. (2015–Present)

Stream Biologist, Stream Ecology and Assessment Laboratory, California. Performed bioassessment fieldwork for California's region 8 watersheds (Santa Ana watersheds) following EPA and Surface Water Ambient Monitoring Program (SWAMP) protocols. Led and managed small teams of five through difficult terrains in the San Bernardino Mountains. Surveyed riparian habitats for mitigation projects in partnership with San Diego State University. Responsible for plant identification and habitat assessment through CRAM (California Rapid Assessment Method). Related laboratory tasks include sample processing, data entry, and quality control. Assisted in identification of bioindicators using benthic macroinvertebrates (BMI) and diatoms. (2018)

Environmental Compliance Intern, Orange County Sanitation District, California. Drafted and edited reports to aid in compliance with the EPA and AQMD including scope of work reports for industrial stormwater audits. Worked with multiple teams including stormwater, air quality, and biosolids. Successfully managed and prioritized several ongoing projects simultaneously. Oversaw third-party contractors during biological assessments/mitigation projects. (2016–2017)

Undergraduate Student Researcher, CSULB – Wetland Ecology, California. Assisted graduate students with environmental data collection in a Wetland Ecology Laboratory. Executed own behavioral project on a nemertean worm, *Ramphogordius sanguineus* that will be potentially published.

Education

California State University, Long Beach

MS, Biology

BS, Biology

Certifications

California Rapid Assessment Method (CRAM)

Professional Affiliations

Society of Environmental Toxicology and Chemistry – Southern California Chapter, Board Member

Society of Freshwater Scientists

Society of Wetland Scientists – Southern California Student Chapter, Board Member

APPENDIX B

USFWS IPaC Trust Resource Report
CNDDB Results (Rarefind 5.0)
CNPS Search Results

CNPS California Native Plant Society

*The database used to provide updates to the Online Inventory is under construction. View updates and changes made since May 2019 here.

Plant List

59 matches found. *Click on scientific name for details*

Search Criteria

Found in Quads 3411814, 3411813, 3411812, 3311884, 3311883, 3311882, 3311874 3311873 and 3311872;

Modify Search Criteria | Export to Excel | Modify Columns | Modify Sort | Display Photos

Scientific Name	Common Name	Family	Lifeform	Blooming Period	CA Rare Plant Rank	State Rank	Global Rank
Abronia maritima	red sand-verbena	Nyctaginaceae	perennial herb	Feb-Nov	4.2	S3?	G4
Aphanisma blitoides	aphanisma	Chenopodiaceae	annual herb	Feb-Jun	1B.2	S2	G3G4
Arenaria paludicola	marsh sandwort	Caryophyllaceae	perennial stoloniferous herb	May-Aug	1B.1	S1	G1
Astragalus brauntonii	Braunton's milk-vetch	Fabaceae	perennial herb	Jan-Aug	1B.1	S2	G2
Astragalus pycnostachyus var. lanosissimus	Ventura marsh milk-vetch	Fabaceae	perennial herb	(Jun)Aug-Oct	1B.1	S1	G2T1
Astragalus tener var. titi	coastal dunes milk-vetch	Fabaceae	annual herb	Mar-May	1B.1	S1	G2T1
Atriplex coulteri	Coulter's saltbush	Chenopodiaceae	perennial herb	Mar-Oct	1B.2	S1S2	G3
Atriplex pacifica	South Coast saltscale	Chenopodiaceae	annual herb	Mar-Oct	1B.2	S2	G4
Atriplex parishii	Parish's brittlescale	Chenopodiaceae	annual herb	Jun-Oct	1B.1	S1	G1G2
Atriplex serenana var. davidsonii	Davidson's saltscale	Chenopodiaceae	annual herb	Apr-Oct	1B.2	S1	G5T1
Berberis nevinii	Nevin's barberry	Berberidaceae	perennial evergreen shrub	(Feb)Mar-Jun	1B.1	S1	G1
Calochortus catalinae	Catalina mariposa lily	Liliaceae	perennial bulbiferous herb	(Feb)Mar-Jun	4.2	S3S4	G3G4
Calochortus plummerae	Plummer's mariposa lily	Liliaceae	perennial bulbiferous herb	May-Jul	4.2	S4	G4
Calystegia felix	lucky morning-glory	Convolvulaceae	annual rhizomatous herb	Mar-Sep	1B.1	S1	G1Q
Calystegia peirsonii	Peirson's morning-glory	Convolvulaceae	perennial rhizomatous herb	Apr-Jun	4.2	S4	G4
Camissoniopsis lewisii	Lewis' evening-primrose	Onagraceae	annual herb	Mar-May(Jun)	3	S4	G4

Centromadia parryi ssp. australis	southern tarplant	Asteraceae	annual herb	May-Nov	1B.1	S2	G3T2
Chaenactis glabriuscula var. orcuttiana	Orcutt's pincushion	Asteraceae	annual herb	Jan-Aug	1B.1	S1	G5T1T2
Chenopodium littoreum	coastal goosefoot	Chenopodiaceae	annual herb	Apr-Aug	1B.2	S1	G1
Chloropyron maritimum ssp. maritimum	salt marsh bird's-beak	Orobanchaceae	annual herb (hemiparasitic)	May-Oct(Nov)	1B.2	S1	G4?T1
Chorizanthe parryi var. fernandina	San Fernando Valley spineflower	Polygonaceae	annual herb	Apr-Jul	1B.1	S1	G2T1
Cistanthe maritima	seaside cistanthe	Montiaceae	annual herb	(Feb)Mar-Jun(Aug)	4.2	S3	G3G4
Clinopodium mimuloides	monkey-flower savory	Lamiaceae	perennial herb	Jun-Oct	4.2	S3	G3
Convolvulus simulans	small-flowered morning-glory	Convolvulaceae	annual herb	Mar-Jul	4.2	S4	G4
Deinandra paniculata	paniculate tarplant	Asteraceae	annual herb	(Mar)Apr-Nov(Dec)	4.2	S4	G4
Dichondra occidentalis	western dichondra	Convolvulaceae	perennial rhizomatous herb	(Jan)Mar-Jul	4.2	S3S4	G3G4
Dithyrea maritima	beach spectaclepod	Brassicaceae	perennial rhizomatous herb	Mar-May	1B.1	S1	G1
Dudleya multicaulis	many-stemmed dudleya	Crassulaceae	perennial herb	Apr-Jul	1B.2	S2	G2
Dudleya virens ssp. insularis	island green dudleya	Crassulaceae	perennial herb	Apr-Jun	1B.2	S3	G3?T3
Eryngium aristulatum var. parishii	San Diego button-celery	Apiaceae	annual / perennial herb	Apr-Jun	1B.1	S1	G5T1
Erysimum suffrutescens	suffrutescent wallflower	Brassicaceae	perennial herb	Jan-Jul(Aug)	4.2	S3	G3
Helianthus nuttallii ssp. parishii	Los Angeles sunflower	Asteraceae	perennial rhizomatous herb	Aug-Oct	1A	SH	G5TH
Hordeum intercedens	vernal barley	Poaceae	annual herb	Mar-Jun	3.2	S3S4	G3G4
Horkelia cuneata var. puberula	mesa horkelia	Rosaceae	perennial herb	Feb-Jul(Sep)	1B.1	S1	G4T1
Isocoma menziesii var. decumbens	decumbent goldenbush	Asteraceae	perennial shrub	Apr-Nov	1B.2	S2	G3G5T2T3
Juglans californica	Southern California black walnut	Juglandaceae	perennial deciduous tree	Mar-Aug	4.2	S4	G4
Juncus acutus ssp. leopoldii	southwestern spiny rush	Juncaceae	perennial rhizomatous herb	(Mar)May-Jun	4.2	S4	G5T5
Lasthenia glabrata ssp. coulteri	Coulter's goldfields	Asteraceae	annual herb	Feb-Jun	1B.1	S2	G4T2
Lepidium virginicum var. robinsonii	Robinson's pepper-grass	Brassicaceae	annual herb	Jan-Jul	4.3	S3	G5T3
Leptosyne maritima	sea dahlia	Asteraceae	perennial herb	Mar-May	2B.2	S1S2	G2
Lycium brevipes var. hassei	Santa Catalina Island desert-thorn	Solanaceae	perennial deciduous shrub	Jun(Aug)	3.1	S1	G5T1Q

Nama stenocarpa	mud nama	Namaceae	annual / perennial herb	Jan-Jul	2B.2	S1S2	G4G5
Nasturtium gambelii	Gambel's water cress	Brassicaceae	perennial rhizomatous herb	Apr-Oct	1B.1	S1	G1
Navarretia fossalis	spreading navarretia	Polemoniaceae	annual herb	Apr-Jun	1B.1	S2	G2
Navarretia prostrata	prostrate vernal pool navarretia	Polemoniaceae	annual herb	Apr-Jul	1B.1	S2	G2
Nemacaulis denudata var. denudata	coast woolly-heads	Polygonaceae	annual herb	Apr-Sep	1B.2	S2	G3G4T2
Orcuttia californica	California Orcutt grass	Poaceae	annual herb	Apr-Aug	1B.1	S1	G1
Pentachaeta lyonii	Lyon's pentachaeta	Asteraceae	annual herb	(Feb)Mar-Aug	1B.1	S1	G1
Phacelia hubbyi	Hubby's phacelia	Hydrophyllaceae	annual herb	Apr-Jul	4.2	S4	G4
Phacelia ramosissima var. austrolitoralis	south coast branching phacelia	Hydrophyllaceae	perennial herb	Mar-Aug	3.2	S3	G5?T3Q
Phacelia stellaris	Brand's star phacelia	Hydrophyllaceae	annual herb	Mar-Jun	1B.1	S1	G1
Potentilla multijuga	Ballona cinquefoil	Rosaceae	perennial herb	Jun-Aug	1A	SX	GX
Pseudognaphalium leucocephalum	white rabbit-tobacco	Asteraceae	perennial herb	(Jul)Aug-Nov(Dec)	2B.2	S2	G4
Quercus dumosa	Nuttall's scrub oak	Fagaceae	perennial evergreen shrub	Feb-Apr(May-Aug)	1B.1	S3	G3
Sidalcea neomexicana	salt spring checkerbloom	Malvaceae	perennial herb	Mar-Jun	2B.2	S2	G4
Suaeda esteroa	estuary seablite	Chenopodiaceae	perennial herb	(May)Jul-Oct(Jan)	1B.2	S2	G3
Suaeda taxifolia	woolly seablite	Chenopodiaceae	perennial evergreen shrub	Jan-Dec	4.2	S4	G4
Symphyotrichum defoliatum	San Bernardino aster	Asteraceae	perennial rhizomatous herb	Jul-Nov(Dec)	1B.2	S2	G2
Symphyotrichum greatae	Greata's aster	Asteraceae	perennial rhizomatous herb	Jun-Oct	1B.3	S2	G2

Suggested Citation

California Native Plant Society, Rare Plant Program. 2019. Inventory of Rare and Endangered Plants of California (online edition, v8-03 0.39). Website http://www.rareplants.cnps.org [accessed 20 June 2019].

Search the Inventory
Simple Search
Advanced Search
Glossary

Information
About the Inventory
About the Rare Plant Program
CNPS Home Page
About CNPS
Join CNPS

Contributors
The Calflora Database
The California Lichen Society
California Natural Diversity Database
The Jepson Flora Project
The Consortium of California Herbaria
CalPhotos

Questions and Comments
rareplants@cnps.org

© Copyright 2010-2018 California Native Plant Society. All rights reserved.

Selected Elements by Scientific Name

California Department of Fish and Wildlife

California Natural Diversity Database

Query Criteria: Quad IS (Beverly Hills (3411814) OR Hollywood (3411813) OR Los Angeles (3411812) OR Venice (3311884) OR Inglewood (3311883) OR South Gate (3311882) OR Redondo Beach (3311874) OR Torrance (3311873) OR Long Beach (3311872))

Species	Element Code	Federal Status	State Status	Global Rank	State Rank	Rare Plant Rank/CDFW SSC or FP
Agelaius tricolor tricolored blackbird	ABPBXB0020	None	Threatened	G2G3	S1S2	SSC
Aimophila ruficeps canescens southern California rufous-crowned sparrow	ABPBX91091	None	None	G5T3	S3	WL
Anniella stebbinsi southern California legless lizard	ARACC01060	None	None	G3	S3	SSC
Antrozous pallidus pallid bat	AMACC10010	None	None	G5	S3	SSC
Aphanisma blitoides aphanisma	PDCHE02010	None	None	G3G4	S2	1B.2
Arenaria paludicola marsh sandwort	PDCAR040L0	Endangered	Endangered	G1	S1	1B.1
Arizona elegans occidentalis California glossy snake	ARADB01017	None	None	G5T2	S2	SSC
Aspidoscelis tigris stejnegeri coastal whiptail	ARACJ02143	None	None	G5T5	S3	SSC
Astragalus brauntonii Braunton's milk-vetch	PDFAB0F1G0	Endangered	None	G2	S2	1B.1
Astragalus pycnostachyus var. lanosissimus Ventura Marsh milk-vetch	PDFAB0F7B1	Endangered	Endangered	G2T1	S1	1B.1
Astragalus tener var. titi coastal dunes milk-vetch	PDFAB0F8R2	Endangered	Endangered	G2T1	S1	1B.1
Athene cunicularia burrowing owl	ABNSB10010	None	None	G4	S3	SSC
Atriplex coulteri Coulter's saltbush	PDCHE040E0	None	None	G3	S1S2	1B.2
Atriplex pacifica south coast saltscale	PDCHE041C0	None	None	G4	S2	1B.2
Atriplex parishii Parish's brittlescale	PDCHE041D0	None	None	G1G2	S1	1B.1
Atriplex serenana var. davidsonii Davidson's saltscale	PDCHE041T1	None	None	G5T1	S1	1B.2
Berberis nevinii Nevin's barberry	PDBER060A0	Endangered	Endangered	G1	S1	1B.1
Bombus crotchii Crotch bumble bee	IIHYM24480	None	None	G3G4	S1S2	
Brennania belkini Belkin's dune tabanid fly	IIDIP17010	None	None	G1G2	S1S2	

Species	Element Code	Federal Status	State Status	Global Rank	State Rank	Rare Plant Rank/CDFW SSC or FP
Buteo swainsoni Swainson's hawk	ABNKC19070	None	Threatened	G5	S3	
California Walnut Woodland California Walnut Woodland	CTT71210CA	None	None	G2	S2.1	
Calochortus plummerae Plummer's mariposa-lily	PMLIL0D150	None	None	G4	S4	4.2
Calystegia felix lucky morning-glory	PDCON040P0	None	None	G1Q	S1	1B.1
Carolella busckana Busck's gallmoth	IILEM2X090	None	None	G1G3	SH	
Centromadia parryi ssp. australis southern tarplant	PDAST4R0P4	None	None	G3T2	S2	1B.1
Centromadia pungens ssp. laevis smooth tarplant	PDAST4R0R4	None	None	G3G4T2	S2	1B.1
Chaenactis glabriuscula var. orcuttiana Orcutt's pincushion	PDAST20095	None	None	G5T1T2	S1	1B.1
Charadrius alexandrinus nivosus western snowy plover	ABNNB03031	Threatened	None	G3T3	S2S3	SSC
Chenopodium littoreum coastal goosefoot	PDCHE091Z0	None	None	G1	S1	1B.2
Chloropyron maritimum ssp. maritimum salt marsh bird's-beak	PDSCR0J0C2	Endangered	Endangered	G4?T1	S1	1B.2
Chorizanthe parryi var. fernandina San Fernando Valley spineflower	PDPGN040J1	Proposed Threatened	Endangered	G2T1	S1	1B.1
Cicindela gabbii western tidal-flat tiger beetle	IICOL02080	None	None	G2G4	S1	
Cicindela hirticollis gravida sandy beach tiger beetle	IICOL02101	None	None	G5T2	S2	
Cicindela latesignata latesignata western beach tiger beetle	IICOL02113	None	None	G2G4T1T2	S1	
Cicindela senilis frosti senile tiger beetle	IICOL02121	None	None	G2G3T1T3	S1	
Coccyzus americanus occidentalis western yellow-billed cuckoo	ABNRB02022	Threatened	Endangered	G5T2T3	S1	
Coelus globosus globose dune beetle	IICOL4A010	None	None	G1G2	S1S2	
Coturnicops noveboracensis yellow rail	ABNME01010	None	None	G4	S1S2	SSC
Danaus plexippus pop. 1 monarch - California overwintering population	IILEPP2012	None	None	G4T2T3	S2S3	
Dithyrea maritima beach spectaclepod	PDBRA10020	None	Threatened	G1	S1	1B.1

Species	Element Code	Federal Status	State Status	Global Rank	State Rank	Rare Plant Rank/CDFW SSC or FP
Dudleya multicaulis many-stemmed dudleya	PDCRA040H0	None	None	G2	S2	1B.2
Dudleya virens ssp. insularis island green dudleya	PDCRA040S2	None	None	G3?T3	S3	1B.2
Empidonax traillii extimus southwestern willow flycatcher	ABPAE33043	Endangered	Endangered	G5T2	S1	
Emys marmorata western pond turtle	ARAAD02030	None	None	G3G4	S3	SSC
Eryngium aristulatum var. parishii San Diego button-celery	PDAPI0Z042	Endangered	Endangered	G5T1	S1	1B.1
Eucosma hennei Henne's eucosman moth	IILEM0R390	None	None	G1	S1	
Eumops perotis californicus western mastiff bat	AMACD02011	None	None	G5T4	S3S4	SSC
Euphilotes battoides allyni El Segundo blue butterfly	IILEPG201B	Endangered	None	G5T1	S1	
Glaucopsyche lygdamus palosverdesensis Palos Verdes blue butterfly	IILEPG402A	Endangered	None	G5T1	S1	
Helianthus nuttallii ssp. parishii Los Angeles sunflower	PDAST4N102	None	None	G5TH	SH	1A
Horkelia cuneata var. puberula mesa horkelia	PDROS0W045	None	None	G4T1	S1	1B.1
Isocoma menziesii var. decumbens decumbent goldenbush	PDAST57091	None	None	G3G5T2T3	S2	1B.2
Lasionycteris noctivagans silver-haired bat	AMACC02010	None	None	G5	S3S4	
Lasiurus cinereus hoary bat	AMACC05030	None	None	G5	S4	
Lasthenia glabrata ssp. coulteri Coulter's goldfields	PDAST5L0A1	None	None	G4T2	S2	1B.1
Laterallus jamaicensis coturniculus California black rail	ABNME03041	None	Threatened	G3G4T1	S1	FP
Lepidium virginicum var. robinsonii Robinson's pepper-grass	PDBRA1M114	None	None	G5T3	S3	4.3
Lycium brevipes var. hassei Santa Catalina Island desert-thorn	PDSOL0G0N0	None	None	G5T1Q	S1	3.1
Microtus californicus stephensi south coast marsh vole	AMAFF11035	None	None	G5T1T2	S1S2	SSC
Nama stenocarpa mud nama	PDHYD0A0H0	None	None	G4G5	S1S2	2B.2
Nasturtium gambelii Gambel's water cress	PDBRA270V0	Endangered	Threatened	G1	S1	1B.1

Species	Element Code	Federal Status	State Status	Global Rank	State Rank	Rare Plant Rank/CDFW SSC or FP
Navarretia fossalis spreading navarretia	PDPLM0C080	Threatened	None	G2	S2	1B.1
Navarretia prostrata prostrate vernal pool navarretia	PDPLM0C0Q0	None	None	G2	S2	1B.1
Nemacaulis denudata var. denudata coast woolly-heads	PDPGN0G011	None	None	G3G4T2	S2	1B.2
Nyctinomops femorosaccus pocketed free-tailed bat	AMACD04010	None	None	G4	S3	SSC
Nyctinomops macrotis big free-tailed bat	AMACD04020	None	None	G5	S3	SSC
Onychobaris langei Lange's El Segundo Dune weevil	IICOL4W010	None	None	G1	S1	
Orcuttia californica California Orcutt grass	PMPOA4G010	Endangered	Endangered	G1	S1	1B.1
Panoquina errans wandering (=saltmarsh) skipper	IILEP84030	None	None	G4G5	S2	
Passerculus sandwichensis beldingi Belding's savannah sparrow	ABPBX99015	None	Endangered	G5T3	S3	
Pelecanus occidentalis californicus California brown pelican	ABNFC01021	Delisted	Delisted	G4T3T4	S3	FP
Pentachaeta lyonii Lyon's pentachaeta	PDAST6X060	Endangered	Endangered	G1	S1	1B.1
Perognathus longimembris pacificus Pacific pocket mouse	AMAFD01042	Endangered	None	G5T1	S1	SSC
Phacelia stellaris Brand's star phacelia	PDHYD0C510	None	None	G1	S1	1B.1
Phrynosoma blainvillii coast horned lizard	ARACF12100	None	None	G3G4	S3S4	SSC
Polioptila californica californica coastal California gnatcatcher	ABPBJ08081	Threatened	None	G4G5T2Q	S2	SSC
Potentilla multijuga Ballona cinquefoil	PDROS1B120	None	None	GX	SX	1A
Pseudognaphalium leucocephalum white rabbit-tobacco	PDAST440C0	None	None	G4	S2	2B.2
Quercus dumosa Nuttall's scrub oak	PDFAG050D0	None	None	G3	S3	1B.1
Rhaphiomidas terminatus terminatus El Segundo flower-loving fly	IIDIP05022	None	None	G1T1	S1	
Ribes divaricatum var. parishii Parish's gooseberry	PDGRO020F3	None	None	G5TX	SX	1A
Riparia riparia bank swallow	ABPAU08010	None	Threatened	G5	S2	

Species	Element Code	Federal Status	State Status	Global Rank	State Rank	Rare Plant Rank/CDFW SSC or FP
Sidalcea neomexicana salt spring checkerbloom	PDMAL110J0	None	None	G4	S2	2B.2
Siphateles bicolor mohavensis Mohave tui chub	AFCJB1303H	Endangered	Endangered	G4T1	S1	FP
Socalchemmis gertschi Gertsch's socalchemmis spider	ILARAU7010	None	None	G1	S1	
Sorex ornatus salicornicus southern California saltmarsh shrew	AMABA01104	None	None	G5T1?	S1	SSC
Southern Coast Live Oak Riparian Forest Southern Coast Live Oak Riparian Forest	CTT61310CA	None	None	G4	S4	
Southern Coastal Bluff Scrub Southern Coastal Bluff Scrub	CTT31200CA	None	None	G1	S1.1	
Southern Coastal Salt Marsh Southern Coastal Salt Marsh	CTT52120CA	None	None	G2	S2.1	
Southern Dune Scrub Southern Dune Scrub	CTT21330CA	None	None	G1	S1.1	
Southern Sycamore Alder Riparian Woodland Southern Sycamore Alder Riparian Woodland	CTT62400CA	None	None	G4	S4	
Sternula antillarum browni California least tern	ABNNM08103	Endangered	Endangered	G4T2T3Q	S2	FP
Streptocephalus woottoni Riverside fairy shrimp	ICBRA07010	Endangered	None	G1G2	S1S2	
Suaeda esteroa estuary seablite	PDCHE0P0D0	None	None	G3	S2	1B.2
Symphyotrichum defoliatum San Bernardino aster	PDASTE80C0	None	None	G2	S2	1B.2
Symphyotrichum greatae Greata's aster	PDASTE80U0	None	None	G2	S2	1B.3
Taxidea taxus American badger	AMAJF04010	None	None	G5	S3	SSC
Trigonoscuta dorothea dorothea Dorothy's El Segundo Dune weevil	IICOL51021	None	None	G1T1	S1	
Tryonia imitator mimic tryonia (=California brackishwater snail)	IMGASJ7040	None	None	G2	S2	
Vireo bellii pusillus least Bell's vireo	ABPBW01114	Endangered	Endangered	G5T2	S2	
Walnut Forest Walnut Forest	CTT81600CA	None	None	G1	S1.1	

Record Count: 101

IPaC Information for Planning and Consultation **U.S. Fish & Wildlife Service**

Last login December 18, 2019 05:14 PM MST

IPaC resource list

This report is an automatically generated list of species and other resources such as critical habitat (collectively referred to as *trust resources*) under the U.S. Fish and Wildlife Service's (USFWS) jurisdiction that are known or expected to be on or near the project area referenced below. The list may also include trust resources that occur outside of the project area, but that could potentially be directly or indirectly affected by activities in the project area. However, determining the likelihood and extent of effects a project may have on trust resources typically requires gathering additional site-specific (e.g., vegetation/species surveys) and project-specific (e.g., magnitude and timing of proposed activities) information.

Below is a summary of the project information you provided and contact information for the USFWS office(s) with jurisdiction in the defined project area. Please read the introduction to each section that follows (Endangered Species, Migratory Birds, USFWS Facilities, and NWI Wetlands) for additional information applicable to the trust resources addressed in that section.

NOT FOR CONSULTATION

Project information

NAME

Western Trunk Line

LOCATION

Los Angeles County, California



DESCRIPTION

The
replacement of 23,300 feet of existing pipe along Western Avenue and the installation of new Earthquake Resistant Ductile Iron Pipe (ERDIP) parallel to the existing pipe.

Local office

Carlsbad Fish And Wildlife Office

(760) 431-9440
(760) 431-5901

2177 Salk Avenue - Suite 250
Carlsbad, CA 92008-7385

http://www.fws.gov/carlsbad/

NOT FOR CONSULTATION

Endangered species

This resource list is for informational purposes only and does not constitute an analysis of project level impacts.

The primary information used to generate this list is the known or expected range of each species. Additional areas of influence (AOI) for species are also considered. An AOI includes areas outside of the species range if the species could be indirectly affected by activities in that area (e.g., placing a dam upstream of a fish population, even if that fish does not occur at the dam site, may indirectly impact the species by reducing or eliminating water flow downstream). Because species can move, and site conditions can change, the species on this list are not guaranteed to be found on or near the project area. To fully determine any potential effects to species, additional site-specific and project-specific information is often required.

Section 7 of the Endangered Species Act **requires** Federal agencies to "request of the Secretary information whether any species which is listed or proposed to be listed may be present in the area of such proposed action" for any project that is conducted, permitted, funded, or licensed by any Federal agency. A letter from the local office and a species list which fulfills this requirement can **only** be obtained by requesting an official species list from either the Regulatory Review section in IPaC (see directions below) or from the local field office directly.

For project evaluations that require USFWS concurrence/review, please return to the IPaC website and request an official species list by doing the following:

1. Log in to IPaC.
2. Go to your My Projects list.
3. Click PROJECT HOME for this project.
4. Click REQUEST SPECIES LIST.

Listed species

[1] and their critical habitats are managed by the Ecological Services Program of the U.S. Fish and Wildlife Service (USFWS) and the fisheries division of the National Oceanic and Atmospheric Administration (NOAA Fisheries[2]).

Species and critical habitats under the sole responsibility of NOAA Fisheries are **not** shown on this list. Please contact NOAA Fisheries for species under their jurisdiction.

---

1. Species listed under the Endangered Species Act are threatened or endangered; IPaC also shows species that are candidates, or proposed, for listing. See the listing status page for more information.
2. NOAA Fisheries, also known as the National Marine Fisheries Service (NMFS), is an office of the National Oceanic and Atmospheric Administration within the Department of Commerce.

The following species are potentially affected by activities in this location:

NOT FOR CONSULTATION

Birds

NAME	STATUS
Coastal California Gnatcatcher Polioptila californica californica There is **final** critical habitat for this species. Your location is outside the critical habitat. https://ecos.fws.gov/ecp/species/8178	Threatened
Western Snowy Plover Charadrius nivosus nivosus There is **final** critical habitat for this species. Your location is outside the critical habitat. https://ecos.fws.gov/ecp/species/8035	Threatened

Critical habitats

Potential effects to critical habitat(s) in this location must be analyzed along with the endangered species themselves.

THERE ARE NO CRITICAL HABITATS AT THIS LOCATION.

NOT FOR CONSULTATION

Migratory birds

Certain birds are protected under the Migratory Bird Treaty Act[1] and the Bald and Golden Eagle Protection Act[2].

Any person or organization who plans or conducts activities that may result in impacts to migratory birds, eagles, and their habitats should follow appropriate regulations and consider implementing appropriate conservation measures, as described below.

1. The Migratory Birds Treaty Act of 1918.
2. The Bald and Golden Eagle Protection Act of 1940.

Additional information can be found using the following links:

- Birds of Conservation Concern http://www.fws.gov/birds/management/managed-species/birds-of-conservation-concern.php
- Measures for avoiding and minimizing impacts to birds http://www.fws.gov/birds/management/project-assessment-tools-and-guidance/conservation-measures.php
- Nationwide conservation measures for birds http://www.fws.gov/migratorybirds/pdf/management/nationwidestandardconservationmeasures.pdf

MIGRATORY BIRD INFORMATION IS NOT AVAILABLE AT THIS TIME

Tell me more about conservation measures I can implement to avoid or minimize impacts to migratory birds.

Nationwide Conservation Measures describes measures that can help avoid and minimize impacts to all birds at any location year round. Implementation of these measures is particularly important when birds are most likely to occur in the project area. When birds may be breeding in the area, identifying the locations of any active nests and avoiding their destruction is a very helpful impact minimization measure. To see when birds are most likely to occur and be breeding in your project area, view the Probability of Presence Summary. Additional measures and/or permits may be advisable depending on the type of activity you are conducting and the type of infrastructure or bird species present on your project site.

What does IPaC use to generate the migratory birds potentially occurring in my specified location?

The Migratory Bird Resource List is comprised of USFWS Birds of Conservation Concern (BCC) and other species that may warrant special attention in your project location.

The migratory bird list generated for your project is derived from data provided by the Avian Knowledge Network (AKN). The AKN data is based on a growing collection of survey, banding, and citizen science datasets and is queried and filtered to return a list of those birds reported as occurring in the 10km grid cell(s) which your project intersects, and that have been identified as warranting special attention because they are a BCC species in that area, an eagle (Eagle Act requirements may apply), or a species that has a particular vulnerability to offshore activities or development.

Again, the Migratory Bird Resource list includes only a subset of birds that may occur in your project area. It is not representative of all birds that may occur in your project area. To get a list of all birds potentially present in your project area, please visit the AKN Phenology Tool.

What does IPaC use to generate the probability of presence graphs for the migratory birds potentially occurring in my specified location?

The probability of presence graphs associated with your migratory bird list are based on data provided by the Avian Knowledge Network (AKN). This data is derived from a growing collection of survey, banding, and citizen science datasets .

Probability of presence data is continuously being updated as new and better information becomes available. To learn more about how the probability of presence graphs are produced and how to interpret them, go the Probability of Presence Summary and then click on the "Tell me about these graphs" link.

How do I know if a bird is breeding, wintering, migrating or present year-round in my project area?

To see what part of a particular bird's range your project area falls within (i.e. breeding, wintering, migrating or year-round), you may refer to the following resources: The Cornell Lab of Ornithology All About Birds Bird Guide, or (if you are unsuccessful in locating the bird of interest there), the Cornell Lab of Ornithology Neotropical Birds guide. If a bird on your migratory bird species list has a breeding season associated with it, if that bird does occur in your project area, there may be nests present at some point within the timeframe specified. If "Breeds elsewhere" is indicated, then the bird likely does not breed in your project area.

What are the levels of concern for migratory birds?

Migratory birds delivered through IPaC fall into the following distinct categories of concern:

1. "BCC Rangewide" birds are Birds of Conservation Concern (BCC) that are of concern throughout their range anywhere within the USA (including Hawaii, the Pacific Islands, Puerto Rico, and the Virgin Islands);
2. "BCC - BCR" birds are BCCs that are of concern only in particular Bird Conservation Regions (BCRs) in the continental USA; and

NOT FOR CONSULTATION

3. "Non-BCC - Vulnerable" birds are not BCC species in your project area, but appear on your list either because of the Eagle Act requirements (for eagles) or (for non-eagles) potential susceptibilities in offshore areas from certain types of development or activities (e.g. offshore energy development or longline fishing).

Although it is important to try to avoid and minimize impacts to all birds, efforts should be made, in particular, to avoid and minimize impacts to the birds on this list, especially eagles and BCC species of rangewide concern. For more information on conservation measures you can implement to help avoid and minimize migratory bird impacts and requirements for eagles, please see the FAQs for these topics.

Details about birds that are potentially affected by offshore projects

For additional details about the relative occurrence and abundance of both individual bird species and groups of bird species within your project area off the Atlantic Coast, please visit the Northeast Ocean Data Portal. The Portal also offers data and information about other taxa besides birds that may be helpful to you in your project review. Alternately, you may download the bird model results files underlying the portal maps through the NOAA NCCOS Integrative Statistical Modeling and Predictive Mapping of Marine Bird Distributions and Abundance on the Atlantic Outer Continental Shelf project webpage.

Bird tracking data can also provide additional details about occurrence and habitat use throughout the year, including migration. Models relying on survey data may not include this information. For additional information on marine bird tracking data, see the Diving Bird Study and the nanotag studies or contact Caleb Spiegel or Pam Loring.

What if I have eagles on my list?

If your project has the potential to disturb or kill eagles, you may need to obtain a permit to avoid violating the Eagle Act should such impacts occur.

Proper Interpretation and Use of Your Migratory Bird Report

The migratory bird list generated is not a list of all birds in your project area, only a subset of birds of priority concern. To learn more about how your list is generated, and see options for identifying what other birds may be in your project area, please see the FAQ "What does IPaC use to generate the migratory birds potentially occurring in my specified location". Please be aware this report provides the "probability of presence" of birds within the 10 km grid cell(s) that overlap your project; not your exact project footprint. On the graphs provided, please also look carefully at the survey effort (indicated by the black vertical bar) and for the existence of the "no data" indicator (a red horizontal bar). A high survey effort is the key component. If the survey effort is high, then the probability of presence score can be viewed as more dependable. In contrast, a low survey effort bar or no data bar means a lack of data and, therefore, a lack of certainty about presence of the species. This list is not perfect; it is simply a starting point for identifying what birds of concern have the potential to be in your project area, when they might be there, and if they might be breeding (which means nests might be present). The list helps you know what to look for to confirm presence, and helps guide you in knowing when to implement conservation measures to avoid or minimize potential impacts from your project activities, should presence be confirmed. To learn more about conservation measures, visit the FAQ "Tell me about conservation measures I can implement to avoid or minimize impacts to migratory birds" at the bottom of your migratory bird trust resources page.

Facilities

National Wildlife Refuge lands

NOT FOR CONSULTATION

Any activity proposed on lands managed by the National Wildlife Refuge system must undergo a 'Compatibility Determination' conducted by the Refuge. Please contact the individual Refuges to discuss any questions or concerns.

THERE ARE NO REFUGE LANDS AT THIS LOCATION.

Fish hatcheries

THERE ARE NO FISH HATCHERIES AT THIS LOCATION.

Wetlands in the National Wetlands Inventory

Impacts to NWI wetlands and other aquatic habitats may be subject to regulation under Section 404 of the Clean Water Act, or other State/Federal statutes.

For more information please contact the Regulatory Program of the local U.S. Army Corps of Engineers District.

THERE ARE NO KNOWN WETLANDS AT THIS LOCATION.

NOT FOR CONSULTATION

Data limitations

The Service's objective of mapping wetlands and deepwater habitats is to produce reconnaissance level information on the location, type and size of these resources. The maps are prepared from the analysis of high altitude imagery. Wetlands are identified based on vegetation, visible hydrology and geography. A margin of error is inherent in the use of imagery; thus, detailed on-the-ground inspection of any particular site may result in revision of the wetland boundaries or classification established through image analysis.

The accuracy of image interpretation depends on the quality of the imagery, the experience of the image analysts, the amount and quality of the collateral data and the amount of ground truth verification work conducted. Metadata should be consulted to determine the date of the source imagery used and any mapping problems.

Wetlands or other mapped features may have changed since the date of the imagery or field work. There may be occasional differences in polygon boundaries or classifications between the information depicted on the map and the actual conditions on site.

Data exclusions

Certain wetland habitats are excluded from the National mapping program because of the limitations of aerial imagery as the primary data source used to detect wetlands. These habitats include seagrasses or submerged aquatic vegetation that are found in the intertidal and subtidal zones of estuaries and nearshore coastal waters. Some deepwater reef communities (coral or tuberficid worm reefs) have also been excluded from the inventory. These habitats, because of their depth, go undetected by aerial imagery.

Data precautions

Federal, state, and local regulatory agencies with jurisdiction over wetlands may define and describe wetlands in a different manner than that used in this inventory. There is no attempt, in either the design or products of this

inventory, to define the limits of proprietary jurisdiction of any Federal, state, or local government or to establish the geographical scope of the regulatory programs of government agencies. Persons intending to engage in activities involving modifications within or adjacent to wetland areas should seek the advice of appropriate federal, state, or local agencies concerning specified agency regulatory programs and proprietary jurisdictions that may affect such activities.

NOT FOR CONSULTATION

APPENDIX C

Photo Documentation

APPENDIX C
Photo Documentation

	
Photo 1: Representative photo of the project alignment in the study area.	**Photo 2:** Representative photo of the project alignment in the study area.
	
Photo 3: Representative photo of the project alignment in the study area.	**Photo 4:** Representative photo of the project alignment in the study area.



Photo 5: Representative photo of the potential staging area at 1326 W. Imperial Highway.



Photo 6: Facing south on Coronado Street toward the project alignment with the US-101 overpass in the distance.



Photo 7: Representative photo of the potential staging area at 5975 S. Western Avenue.



Photo 8: Representative photo of the potential staging area at 8731 S. Western Avenue.

APPENDIX D

Special-Status Plant Species Potential to Occur

APPENDIX D
Special-Status Plant Species Potential to Occur

Scientific Name	Common Name	Status[1] (Federal/State/CRPR/ City of LA[2])	Primary Habitat Associations/ Life Form/ Blooming Period/ Elevation Range (feet)	Potential to Occur[3]
Abronia maritima	red sand-verbena	None/None/4.2	Coastal dunes/perennial herb/Feb–Nov/0–330	Not expected to occur. The project site is dominated by heavily urbanized commercial and residential development and lacks suitable habitat for this species.
Aphanisma blitoides	aphanisma	None/None/1B.2	Coastal bluff scrub, Coastal dunes, Coastal scrub; sandy or gravelly/annual herb/Feb–June/0–1000	Not expected to occur. The project site is dominated by heavily urbanized commercial and residential development and lacks suitable habitat for this species.
Arenaria paludicola	marsh sandwort	FE/SE/1B.1	Marshes and swamps (freshwater or brackish); sandy, openings/perennial stoloniferous herb/May–Aug/5–560	Not expected to occur. The project site is dominated by heavily urbanized commercial and residential development and lacks suitable habitat for this species.
Astragalus brauntonii	Braunton's milk-vetch	FE/None/1B.1	Chaparral, Coastal scrub, Valley and foothill grassland; recent burns or disturbed areas, usually sandstone with carbonate layers/perennial herb/Jan–Aug/10–2100	Not expected to occur. The project site is dominated by heavily urbanized commercial and residential development and lacks suitable habitat for this species.
Astragalus pycnostachyus var. *lanosissimus*	Ventura marsh milk-vetch	FE/SE/1B.1	Coastal dunes, Coastal scrub, Marshes and swamps (edges, coastal salt or brackish)/perennial herb/(June)Aug–Oct/0–115	Not expected to occur. The project site is dominated by heavily urbanized commercial and residential development and lacks suitable habitat for this species.
Astragalus tener var. *titi*	coastal dunes milk-vetch	FE/SE/1B.1	Coastal bluff scrub (sandy), Coastal dunes, Coastal prairie (mesic); often vernally mesic areas/annual herb/Mar–May/0–165	Not expected to occur. The project site is dominated by heavily urbanized commercial and residential development and lacks suitable habitat for this species.
Atriplex coulteri	Coulter's saltbush	None/None/1B.2	Coastal bluff scrub, Coastal dunes, Coastal scrub, Valley and foothill grassland; alkaline or clay/perennial herb/Mar–Oct/5–1510	Not expected to occur. The project site is dominated by heavily urbanized commercial and residential development and lacks suitable habitat for this species.
Atriplex pacifica	South Coast saltscale	None/None/1B.2	Coastal bluff scrub, Coastal dunes, Coastal scrub, Playas/annual herb/Mar–Oct/0–460	Not expected to occur. The project site is dominated by heavily urbanized commercial and residential development and lacks suitable habitat for this species.
Atriplex parishii	Parish's brittlescale	None/None/1B.1	Chenopod scrub, Playas, Vernal pools; alkaline/annual herb/June–Oct/80–6235	Not expected to occur. The project site is dominated by heavily urbanized commercial and residential development and lacks suitable habitat for this species.

Scientific Name	Common Name	Status[1] (Federal/State/CRPR/ City of LA[2])	Primary Habitat Associations/ Life Form/ Blooming Period/ Elevation Range (feet)	Potential to Occur[3]
Atriplex serenana var. *davidsonii*	Davidson's saltscale	None/None/1B.2	Coastal bluff scrub, Coastal scrub; alkaline/annual herb/Apr–Oct/30–655	Not expected to occur. The project site is dominated by heavily urbanized commercial and residential development and lacks suitable habitat for this species.
Berberis nevinii	Nevin's barberry	FE/SE/1B.1	Chaparral, Cismontane woodland, Coastal scrub, Riparian scrub; sandy or gravelly/perennial evergreen shrub/(Feb)Mar–June/225–2705	Not expected to occur. The project site is dominated by heavily urbanized commercial and residential development and lacks suitable habitat for this species.
Calochortus catalinae	Catalina mariposa lily	None/None/4.2	Chaparral, Cismontane woodland, Coastal scrub, Valley and foothill grassland/perennial bulbiferous herb/(Feb)Mar–June/45–2295	Not expected to occur. The project site is dominated by heavily urbanized commercial and residential development and lacks suitable habitat for this species.
Calochortus plummerae	Plummer's mariposa lily	None/None/4.2	Chaparral, Cismontane woodland, Coastal scrub, Lower montane coniferous forest, Valley and foothill grassland; granitic, rocky/perennial bulbiferous herb/May–July/325–5575	Not expected to occur. The project site is dominated by heavily urbanized commercial and residential development and lacks suitable habitat for this species.
Calystegia felix	lucky morning-glory	None/None/1B.1	Meadows and seeps (sometimes alkaline), Riparian scrub (alluvial); Historically associated with wetland and marshy places, but possibly in drier situations as well. Possibly silty loam and alkaline/annual rhizomatous herb/Mar–Sep/95–705	Not expected to occur. The project site is dominated by heavily urbanized commercial and residential development and lacks suitable habitat for this species.
Calystegia peirsonii	Peirson's morning-glory	None/None/4.2	Chaparral, Chenopod scrub, Cismontane woodland, Coastal scrub, Lower montane coniferous forest, Valley and foothill grassland/perennial rhizomatous herb/Apr–June/95–4920	Not expected to occur. The project site is dominated by heavily urbanized commercial and residential development and lacks suitable habitat for this species.
Camissoniopsis lewisii	Lewis' evening-primrose	None/None/3	Coastal bluff scrub, Cismontane woodland, Coastal dunes, Coastal scrub, Valley and foothill grassland; sandy or clay/annual herb/Mar–May(June)/0–985	Not expected to occur. The project site is dominated by heavily urbanized commercial and residential development and lacks suitable habitat for this species.

Scientific Name	Common Name	Status[1] (Federal/State/CRPR/ City of LA[2])	Primary Habitat Associations/ Life Form/ Blooming Period/ Elevation Range (feet)	Potential to Occur[3]
Centromadia parryi ssp. *australis*	southern tarplant	None/None/1B.1	Marshes and swamps (margins), Valley and foothill grassland (vernally mesic), Vernal pools/annual herb/May–Nov/0–1575	Not expected to occur. The project site is dominated by heavily urbanized commercial and residential development and lacks suitable habitat for this species.
Centromadia pungens ssp. *laevis*	smooth tarplant	None/None/1B.1	Chenopod scrub, Meadows and seeps, Playas, Riparian woodland, Valley and foothill grassland; alkaline/annual herb/Apr–Sep/0–2100	Not expected to occur. The project site is dominated by heavily urbanized commercial and residential development and lacks suitable habitat for this species.
Chaenactis glabriuscula var. *orcuttiana*	Orcutt's pincushion	None/None/1B.1	Coastal bluff scrub (sandy), Coastal dunes/annual herb/Jan–Aug/0–330	Not expected to occur. The project site is dominated by heavily urbanized commercial and residential development and lacks suitable habitat for this species.
Chenopodium littoreum	coastal goosefoot	None/None/1B.2	Coastal dunes/annual herb/Apr–Aug/30–100	Not expected to occur. The project site is dominated by heavily urbanized commercial and residential development and lacks suitable habitat for this species.
Chloropyron maritimum ssp. *maritimum*	salt marsh bird's-beak	FE/SE/1B.2	Coastal dunes, Marshes and swamps (coastal salt)/annual herb (hemiparasitic)/May–Oct(Nov)/0–100	Not expected to occur. The project site is dominated by heavily urbanized commercial and residential development and lacks suitable habitat for this species.
Chorizanthe parryi var. *fernandina*	San Fernando Valley spineflower	FC/SE/1B.1	Coastal scrub (sandy), Valley and foothill grassland/annual herb/Apr–July/490–4005	Not expected to occur. The project site is dominated by heavily urbanized commercial and residential development and lacks suitable habitat for this species.
Cistanthe maritima	seaside cistanthe	None/None/4.2	Coastal bluff scrub, Coastal scrub, Valley and foothill grassland; sandy/annual herb/(Feb)Mar–June(Aug)/15–985	Not expected to occur. The project site is dominated by heavily urbanized commercial and residential development and lacks suitable habitat for this species.
Clinopodium mimuloides	monkey-flower savory	None/None/4.2	Chaparral, North Coast coniferous forest; streambanks, mesic/perennial herb/June–Oct/1000–5905	Not expected to occur. The project site is dominated by heavily urbanized commercial and residential development and lacks suitable habitat for this species.
Convolvulus simulans	small-flowered morning-glory	None/None/4.2	Chaparral (openings), Coastal scrub, Valley and foothill grassland; clay, serpentinite seeps/annual herb/Mar–July/95–2430	Not expected to occur. The project site is dominated by heavily urbanized commercial and residential development and lacks suitable habitat for this species.
Deinandra paniculata	paniculate tarplant	None/None/4.2	Coastal scrub, Valley and foothill grassland, Vernal pools; usually vernally mesic, sometimes sandy/annual herb/(Mar)Apr–Nov(Dec)/80–3085	Not expected to occur. The project site is dominated by heavily urbanized commercial and residential development and lacks suitable habitat for this species.

Scientific Name	Common Name	Status[1] (Federal/State/CRPR/ City of LA[2])	Primary Habitat Associations/ Life Form/ Blooming Period/ Elevation Range (feet)	Potential to Occur[3]
Dichondra occidentalis	western dichondra	None/None/4.2	Chaparral, Cismontane woodland, Coastal scrub, Valley and foothill grassland/perennial rhizomatous herb/(Jan)Mar–July/160–1640	Not expected to occur. The project site is dominated by heavily urbanized commercial and residential development and lacks suitable habitat for this species.
Dithyrea maritima	beach spectaclepod	None/ST/1B.1	Coastal dunes, Coastal scrub (sandy)/perennial rhizomatous herb/Mar–May/5–165	Not expected to occur. The project site is dominated by heavily urbanized commercial and residential development and lacks suitable habitat for this species.
Dudleya multicaulis	many-stemmed dudleya	None/None/1B.2	Chaparral, Coastal scrub, Valley and foothill grassland; often clay/perennial herb/Apr–July/45–2590	Not expected to occur. The project site is dominated by heavily urbanized commercial and residential development and lacks suitable habitat for this species.
Dudleya virens ssp. *insularis*	island green dudleya	None/None/1B.2	Coastal bluff scrub, Coastal scrub; rocky/perennial herb/Apr–June/15–985	Not expected to occur. The project site is dominated by heavily urbanized commercial and residential development and lacks suitable habitat for this species.
Eryngium aristulatum var. *parishii*	San Diego button-celery	FE/SE/1B.1	Coastal scrub, Valley and foothill grassland, Vernal pools; mesic/annual / perennial herb/Apr–June/65–2035	Not expected to occur. The project site is dominated by heavily urbanized commercial and residential development and lacks suitable habitat for this species.
Erysimum suffrutescens	suffrutescent wallflower	None/None/4.2	Coastal bluff scrub, Chaparral (maritime), Coastal dunes, Coastal scrub/perennial herb/Jan–July(Aug)/0–490	Not expected to occur. The project site is dominated by heavily urbanized commercial and residential development and lacks suitable habitat for this species.
Helianthus nuttallii ssp. *parishii*	Los Angeles sunflower	None/None/1A	Marshes and swamps (coastal salt and freshwater)/perennial rhizomatous herb/Aug–Oct/30–5005	Not expected to occur. The project site is dominated by heavily urbanized commercial and residential development and lacks suitable habitat for this species.
Hordeum intercedens	vernal barley	None/None/3.2	Coastal dunes, Coastal scrub, Valley and foothill grassland (saline flats and depressions), Vernal pools/annual herb/Mar–June/15–3280	Not expected to occur. The project site is dominated by heavily urbanized commercial and residential development and lacks suitable habitat for this species.
Horkelia cuneata var. *puberula*	mesa horkelia	None/None/1B.1	Chaparral (maritime), Cismontane woodland, Coastal scrub; sandy or gravelly/perennial herb/Feb–July(Sep)/225–2655	Not expected to occur. The project site is dominated by heavily urbanized commercial and residential development and lacks suitable habitat for this species.
Isocoma menziesii var. *decumbens*	decumbent goldenbush	None/None/1B.2	Chaparral, Coastal scrub (sandy, often in disturbed areas)/perennial shrub/Apr–Nov/30–445	Not expected to occur. The project site is dominated by heavily urbanized commercial and residential development and lacks suitable habitat for this species.

Scientific Name	Common Name	Status[1] (Federal/State/CRPR/ City of LA[2])	Primary Habitat Associations/ Life Form/ Blooming Period/ Elevation Range (feet)	Potential to Occur[3]
Juglans californica	Southern California black walnut	None/None/4.2	Chaparral, Cismontane woodland, Coastal scrub, Riparian woodland; alluvial/perennial deciduous tree/Mar–Aug/160–2955	Not expected to occur. The project site is dominated by heavily urbanized commercial and residential development and lacks suitable habitat for this species.
Juncus acutus ssp. *leopoldii*	southwestern spiny rush	None/None/4.2	Coastal dunes (mesic), Meadows and seeps (alkaline seeps), Marshes and swamps (coastal salt)/perennial rhizomatous herb/(Mar)May–June/5–2955	Not expected to occur. The project site is dominated by heavily urbanized commercial and residential development and lacks suitable habitat for this species.
Lasthenia glabrata ssp. *coulteri*	Coulter's goldfields	None/None/1B.1	Marshes and swamps (coastal salt), Playas, Vernal pools/annual herb/Feb–June/0–4005	Not expected to occur. The project site is dominated by heavily urbanized commercial and residential development and lacks suitable habitat for this species.
Lepidium virginicum var. *robinsonii*	Robinson's pepper-grass	None/None/4.3	Chaparral, Coastal scrub/annual herb/Jan–July/0–2905	Not expected to occur. The project site is dominated by heavily urbanized commercial and residential development and lacks suitable habitat for this species.
Leptosyne maritima	sea dahlia	None/None/2B.2	Coastal bluff scrub, Coastal scrub/perennial herb/Mar–May/15–490	Not expected to occur. The project site is dominated by heavily urbanized commercial and residential development and lacks suitable habitat for this species.
Lycium brevipes var. *hassei*	Santa Catalina Island desert-thorn	None/None/3.1	Coastal bluff scrub, Coastal scrub/perennial deciduous shrub/June(Aug)/210–985	Not expected to occur. The project site is dominated by heavily urbanized commercial and residential development and lacks suitable habitat for this species.
Nama stenocarpa	mud nama	None/None/2B.2	Marshes and swamps (lake margins, riverbanks)/annual / perennial herb/Jan–July/15–1640	Not expected to occur. The project site is dominated by heavily urbanized commercial and residential development and lacks suitable habitat for this species.
Nasturtium gambelii	Gambel's water cress	FE/ST/1B.1	Marshes and swamps (freshwater or brackish)/perennial rhizomatous herb/Apr–Oct/15–1085	Not expected to occur. The project site is dominated by heavily urbanized commercial and residential development and lacks suitable habitat for this species.
Navarretia fossalis	spreading navarretia	FT/None/1B.1	Chenopod scrub, Marshes and swamps (assorted shallow freshwater), Playas, Vernal pools/annual herb/Apr–June/95–2150	Not expected to occur. The project site is dominated by heavily urbanized commercial and residential development and lacks suitable habitat for this species.
Navarretia prostrata	prostrate vernal pool navarretia	None/None/1B.1	Coastal scrub, Meadows and seeps, Valley and foothill grassland (alkaline), Vernal pools; Mesic/annual herb/Apr–July/5–3970	Not expected to occur. The project site is dominated by heavily urbanized commercial and residential development and lacks suitable habitat for this species.

Scientific Name	Common Name	Status[1] (Federal/State/CRPR/ City of LA[2])	Primary Habitat Associations/ Life Form/ Blooming Period/ Elevation Range (feet)	Potential to Occur[3]
Nemacaulis denudata var. *denudata*	coast woolly-heads	None/None/1B.2	Coastal dunes/annual herb/Apr–Sep/0–330	Not expected to occur. The project site is dominated by heavily urbanized commercial and residential development and lacks suitable habitat for this species.
Orcuttia californica	California Orcutt grass	FE/SE/1B.1	Vernal pools/annual herb/Apr–Aug/45–2165	Not expected to occur. The project site is dominated by heavily urbanized commercial and residential development and lacks suitable habitat for this species.
Pentachaeta lyonii	Lyon's pentachaeta	FE/SE/1B.1	Chaparral (openings), Coastal scrub, Valley and foothill grassland; rocky, clay/annual herb/(Feb)Mar–Aug/95–2265	Not expected to occur. The project site is dominated by heavily urbanized commercial and residential development and lacks suitable habitat for this species.
Phacelia hubbyi	Hubby's phacelia	None/None/4.2	Chaparral, Coastal scrub, Valley and foothill grassland; gravelly, rocky, talus/annual herb/Apr–July/0–3280	Not expected to occur. The project site is dominated by heavily urbanized commercial and residential development and lacks suitable habitat for this species.
Phacelia ramosissima var. *austrolitoralis*	south coast branching phacelia	None/None/3.2	Chaparral, Coastal dunes, Coastal scrub, Marshes and swamps (coastal salt); sandy, sometimes rocky/perennial herb/Mar–Aug/15–985	Not expected to occur. The project site is dominated by heavily urbanized commercial and residential development and lacks suitable habitat for this species.
Phacelia stellaris	Brand's star phacelia	None/None/1B.1	Coastal dunes, Coastal scrub/annual herb/Mar–June/0–1310	Not expected to occur. The project site is dominated by heavily urbanized commercial and residential development and lacks suitable habitat for this species.
Potentilla multijuga	Ballona cinquefoil	None/None/1A	Meadows and seeps (brackish)/perennial herb/June–Aug/0–5	Not expected to occur. The project site is dominated by heavily urbanized commercial and residential development and lacks suitable habitat for this species.
Pseudognaphalium leucocephalum	white rabbit-tobacco	None/None/2B.2	Chaparral, Cismontane woodland, Coastal scrub, Riparian woodland; sandy, gravelly/perennial herb/(July)Aug–Nov(Dec)/0–6890	Not expected to occur. The project site is dominated by heavily urbanized commercial and residential development and lacks suitable habitat for this species.
Quercus dumosa	Nuttall's scrub oak	None/None/1B.1	Closed-cone coniferous forest, Chaparral, Coastal scrub; sandy, clay loam/perennial evergreen shrub/Feb–Apr(May–Aug)/45–1310	Not expected to occur. The project site is dominated by heavily urbanized commercial and residential development and lacks suitable habitat for this species.
Ribes divaricatum var. *parishii*	Parish's gooseberry	None/None/1A	Riparian woodland/perennial deciduous shrub/Feb–Apr/210–985	Not expected to occur. The project site is dominated by heavily urbanized commercial and residential development and lacks suitable habitat for this species.

Scientific Name	Common Name	Status[1] (Federal/State/CRPR/ City of LA[2])	Primary Habitat Associations/ Life Form/ Blooming Period/ Elevation Range (feet)	Potential to Occur[3]
Sidalcea neomexicana	salt spring checkerbloom	None/None/2B.2	Chaparral, Coastal scrub, Lower montane coniferous forest, Mojavean desert scrub, Playas; alkaline, mesic/perennial herb/Mar–June/45–5020	Not expected to occur. The project site is dominated by heavily urbanized commercial and residential development and lacks suitable habitat for this species.
Suaeda esteroa	estuary seablite	None/None/1B.2	Marshes and swamps (coastal salt)/perennial herb/(May)July–Oct(Jan)/0–15	Not expected to occur. The project site is dominated by heavily urbanized commercial and residential development and lacks suitable habitat for this species.
Suaeda taxifolia	woolly seablite	None/None/4.2	Coastal bluff scrub, Coastal dunes, Marshes and swamps (margins of coastal salt)/perennial evergreen shrub/Jan–Dec/0–165	Not expected to occur. The project site is dominated by heavily urbanized commercial and residential development and lacks suitable habitat for this species.
Symphyotrichum defoliatum	San Bernardino aster	None/None/1B.2	Cismontane woodland, Coastal scrub, Lower montane coniferous forest, Meadows and seeps, Marshes and swamps, Valley and foothill grassland (vernally mesic); near ditches, streams, springs/perennial rhizomatous herb/July–Nov(Dec)/5–6695	Not expected to occur. The project site is dominated by heavily urbanized commercial and residential development and lacks suitable habitat for this species.
Symphyotrichum greatae	Greata's aster	None/None/1B.3	Broadleafed upland forest, Chaparral, Cismontane woodland, Lower montane coniferous forest, Riparian woodland; mesic/perennial rhizomatous herb/June–Oct/980–6595	Not expected to occur. The project site is dominated by heavily urbanized commercial and residential development and lacks suitable habitat for this species.

Notes:

[1] Status abbreviations:

FE: Federally listed as endangered
FT: Federally listed as threatened
FC: Federal Candidate for listing
CE: State listed as endangered
CR: State Rare
CRPR List 1A: Plants Presumed Extirpated in California and Either Rare or Extinct Elsewhere
CRPR List 1B: Plants Rare, Threatened, or Endangered in California and Elsewhere
CRPR List 2A: Plants Presumed Extirpated in California, But More Common Elsewhere
CRPR List 2B: Plants Rare, Threatened, or Endangered in California, But More Common Elsewhere
CRPR List 3: Plants About Which More Information is Needed - A Review List
CRPR List 4: Plants of Limited Distribution - A Watch List

.1 Seriously threatened in California (over 80% of occurrences threatened / high degree and immediacy of threat)
.2 Moderately threatened in California (20-80% occurrences threatened / moderate degree and immediacy of threat)
.3 Not very threatened in California (<20% of occurrences threatened / low degree and immediacy of threat or no current threats known)

[2] Sensitive Species within the City of Los Angeles (City of Los Angeles 2006)
a: Known to occur in Zone 5
b: Occurrence is known in other zones or is unknown

[3] Vicinity refers to records within the Hollywood USGS 7.5-minute quadrangle and eight surrounding USGS 7.5-minute quadrangles (i.e., Van Nuys, Burbank, Pasadena, Beverly Hills, Los Angeles, Venice, Inglewood, South Gate).

REFERENCES

CCH (Consortium of California Herbaria). 2019. Data provided by the participants of the Consortium of California Herbaria. Accessed June 2019. http://www.ucjeps.berkeley.edu/consortium.

CDFW (California Department of Fish and Wildlife). 2019. *RareFind*, Version 5.2.14. California Natural Diversity Database (CNDDB). Accessed June 2019. https://map.dfg.ca.gov/rarefind/view/RareFind.aspx.

City of Los Angeles. 2006. *L.A. CEQA Thresholds Guide.* Environmental Affairs Department. Los Angeles, California.

CNPS (California Native Plant Society). 2018. *Inventory of Rare and Endangered Plants*. Online ed. Version 8-03 0.45. Sacramento, California: CNPS. Accessed June 2019. http://www.rareplants.cnps.org/advanced.html.

INTENTIONALLY LEFT BLANK

APPENDIX E

Special-Status Wildlife Species Potential to Occur

APPENDIX E
Special-Status Wildlife Species Potential to Occur

Scientific Name	Common Name	Status[1] (Federal/State/ City of LA[2])	Habitat	Potential to Occur[3]
Invertebrates				
Brennania belkini	Belkin's dune tabanid fly	None/None	Inhabits coastal sand dunes of Southern California	Not expected to occur. The project site is dominated by heavily urbanized development and it lacks suitable for the species.
Carolella busckana	Busck's gallmoth	None/None	Coastal scrub dunes	Not expected to occur. The project site is dominated by heavily urbanized development and it lacks suitable for the species.
Cicindela gabbii	western tidal-flat tiger beetle	None/None	Inhabits estuaries and mudflats along the coast of Southern California	Not expected to occur. The project site is dominated by heavily urbanized development and it lacks suitable for the species.
Cicindela hirticollis gravida	sandy beach tiger beetle	None/None	Inhabits areas adjacent to non-brackish water along the coast of California from San Francisco Bay to northern Mexico	Not expected to occur. The project site is dominated by heavily urbanized development and it lacks suitable for the species.
Cicindela latesignata latesignata	western beach tiger beetle	None/None	Mudflats and beaches in coastal Southern California	Not expected to occur. The project site is dominated by heavily urbanized development and it lacks suitable for the species.
Cicindela senilis frosti	senile tiger beetle	None/None	Inhabits marine shoreline, from Central California coast south to saltmarshes of San Diego; also found at Lake Elsinore	Not expected to occur. The project site is dominated by heavily urbanized development and it lacks suitable for the species.
Cicindela latesignata obliviosa	Oblivious tiger beetle	None/None	Inhabited the Southern California coastline, from La Jolla north to the Orange County line. Occupied saline mudflats and moist sandy spots in estuaries of small streams in the lower zone. Has not been observed in 20 years. The oblivious tiger beetle (*C. l. obliviosa*) is no longer the accepted name for the species (ITIS 2016).	Not expected to occur. The project site is dominated by heavily urbanized development and it lacks suitable for the species.
Coelus globosus	globose dune beetle	None/None	Inhabitant of coastal sand dune habitat; erratically distributed from Ten Mile Creek in Mendocino County south to Ensenada, Mexico	Not expected to occur. The project site is dominated by heavily urbanized development and it lacks suitable for the species.
Eucosma hennei	Henne's eucosman moth	None/None	Endemic to El Segundo dunes	Not expected to occur. The project site is dominated by heavily urbanized development and it lacks suitable for the species.

Scientific Name	Common Name	Status[1] (Federal/State/ City of LA[2])	Habitat	Potential to Occur[3]
Euphilotes battoides allyni	El Segundo blue butterfly	FE/None	Remnant coastal dune habitat in Los Angeles and Santa Barbara Counties	Not expected to occur. The project site is dominated by heavily urbanized development and it lacks suitable for the species.
Glaucopsyche lygdamus palosverdesensis	Palos Verdes blue butterfly	FE/None	Cool, fog-shrouded, seaward side of Palos Verdes Hills, Los Angeles County	Not expected to occur. The project site is dominated by heavily urbanized development and it lacks suitable for the species.
Onychobaris langei	Lange's El Segundo Dune weevil	None/None	Known from El Segundo Dunes	Not expected to occur. The project site is dominated by heavily urbanized development and it lacks suitable for the species.
Panoquina errans	wandering skipper	None/None	Saltmarsh	Not expected to occur. The project site is dominated by heavily urbanized development and it lacks suitable for the species.
Rhaphiomidas terminatus terminatus	El Segundo flower-loving fly	None/None	Presumed extinct but recently discovered on Malaga Dunes, Los Angeles County	Not expected to occur. The project site is dominated by heavily urbanized development and it lacks suitable for the species.
Socalchemmis gertschi	Gertsch's socalchemmis spider	None/None	Known from only 2 localities in Los Angeles County: Brentwood (type locality) and Topanga Canyon	Not expected to occur. The project site is dominated by heavily urbanized development and it lacks suitable for the species.
Streptocephalus woottoni	Riverside fairy shrimp	FE/None	Vernal pools, non-vegetated ephemeral pools	Not expected to occur. The project site is dominated by heavily urbanized development and it lacks suitable for the species.
Trigonoscuta dorothea dorothea	Dorothy's El Segundo Dune weevil	None/None	Coastal sand dunes in Los Angeles County	Not expected to occur. The project site is dominated by heavily urbanized development and it lacks suitable for the species.
Tryonia imitator	mimic tryonia (=California brackishwater snail)	None/None	Inhabits coastal lagoons, estuaries, and saltmarshes, from Sonoma County south to San Diego County	Not expected to occur. The project site is dominated by heavily urbanized development and it lacks suitable for the species.
Reptiles				
Actinemys marmorata	western pond turtle	None/SSC/S[b]	Slow-moving permanent or intermittent streams, ponds, small lakes, and reservoirs with emergent basking sites; adjacent uplands used for nesting and during winter	Not expected to occur. The project site is dominated by heavily urbanized development and it lacks suitable for the species.

Scientific Name	Common Name	Status[1] (Federal/State/ City of LA[2])	Habitat	Potential to Occur[3]
Anniella sp.	California legless lizard	None/SSC/S[b]	Coastal dunes, stabilized dunes, beaches, chaparral, pine-oak-riparian woodlands, desert scrub, sandy washes, and stream terraces; moist, warm, loose soils and leaf litter under trees and shrubs	Not expected to occur. The project site is dominated by heavily urbanized development and it lacks suitable for the species.
Anniella stebbinsi	Southern California legless lizard	None/SSC/S[b]	Coastal dunes, stabilized dunes, beaches, chaparral, pine-oak-riparian woodlands, desert scrub, sandy washes, and stream terraces; moist, warm, loose soils and leaf litter under trees and shrubs	Not expected to occur. The project site is dominated by heavily urbanized development and it lacks suitable for the species.
Arizona elegans occidentalis	California glossy snake	None/SSC/None	Commonly occurs in desert regions throughout southern California. Prefers open sandy areas with scattered brush. Also found in rocky areas.	Not expected to occur. The project site is dominated by heavily urbanized development and it lacks suitable for the species.
Aspidoscelis tigris stejnegeri	San Diegan tiger whiptail	None/SSC/None	Hot and dry areas with sparse foliage, including chaparral, woodland, and riparian areas.	Not expected to occur. The project site is dominated by heavily urbanized development and it lacks suitable for the species.
Phrynosoma blainvillii	Blainville's horned lizard	None/SSC/S[b]	Open areas of sandy soil in valleys, foothills, and semi-arid mountains including coastal scrub, chaparral, valley–foothill hardwood, conifer, riparian, pine–cypress, juniper, and annual grassland habitats	Not expected to occur. The project site is dominated by heavily urbanized development and it lacks suitable for the species.
Birds				
Agelaius tricolor (nesting colony)	tricolored blackbird	BCC/ST,SSC/None	Nests near freshwater, emergent wetland with cattails or tules, but also in Himalayan blackberrry; forages in grasslands, woodland, and agriculture	Not expected to occur. The project site is dominated by heavily urbanized development and it lacks suitable nesting and foraging habitat for the species.
Aimophila ruficeps canescens	Southern California rufous-crowned sparrow	None/WL/S[b]	Nests and forages in open coastal scrub and chaparral with low cover of scattered scrub interspersed with rocky and grassy patches	Not expected to occur. The project site is dominated by heavily urbanized development and it lacks suitable nesting and foraging habitat for the species.
Athene cunicularia (burrow sites & some wintering sites)	burrowing owl	BCC/SSC/S[b]	Nests and forages in grassland, open scrub, and agriculture, particularly with ground squirrel burrows	Not expected to occur. The project site and surrounding area is primarily composed of heavily urbanized commercial and residential development, lacking suitable habitat (i.e., grassland, open scrub, or agricultural fields) to support the species. Additionally, no burrows suitable for the species were observed within the project site during the site visit.

Scientific Name	Common Name	Status[1] (Federal/State/ City of LA[2])	Habitat	Potential to Occur[3]
Buteo swainsoni (nesting)	Swainson's hawk	BCC/ST/None	Nests in open woodland and savanna, riparian, and in isolated large trees; forages in nearby grasslands and agricultural areas such as wheat and alfalfa fields and pasture	Not expected to occur. The project site is dominated by heavily urbanized development and it lacks suitable nesting and foraging habitat for the species.
Charadrius alexandrinus nivosus (nesting)	western snowy plover	FT,BCC/SSC/S[b]	On coasts nests on sandy marine and estuarine shores; in the interior nests on sandy, barren or sparsely vegetated flats near saline or alkaline lakes, reservoirs, and ponds	Not expected to occur. The project site is dominated by heavily urbanized development and it lacks suitable nesting and foraging habitat for the species.
Coccyzus americanus occidentalis (nesting)	western yellow-billed cuckoo	FT,BCC/SE/S[b]	Nests in dense, wide riparian woodlands and forest with well-developed understories	Not expected to occur. The project site is dominated by heavily urbanized development and it lacks suitable nesting and foraging habitat for the species.
Coturnicops noveboracensis	yellow rail	BCC/SSC/S[b]	Nesting requires wet marsh/sedge meadows or coastal marshes with wet soil and shallow, standing water	Not expected to occur. The project site is dominated by heavily urbanized development and it lacks suitable nesting and foraging habitat for the species.
Empidonax traillii extimus (nesting)	southwestern willow flycatcher	FE/SE/S[b]	Nests in dense riparian habitats along streams, reservoirs, or wetlands; uses variety of riparian and shrubland habitats during migration	Not expected to occur. The project site is dominated by heavily urbanized development and it lacks suitable nesting and foraging habitat for the species.
Falco peregrinus anatum (nesting)	American peregrine falcon	FDL,BCC/ SDL,FP/S[b]	Nests on cliffs, buildings, and bridges; forages in wetlands, riparian, meadows, croplands, especially where waterfowl are present	Not expected to occur. Although potential roosting sites (i.e. buildings, bridges) are present within the vicinity of the project site, there is limited foraging habitat for the species.
Laterallus jamaicensis coturniculus	California black rail	BCC/ST,FP/S[b]	Tidal marshes, shallow freshwater margins, wet meadows, and flooded grassy vegetation; suitable habitats are often supplied by canal leakage in Sierra Nevada foothill populations	Not expected to occur. The project site is dominated by heavily urbanized development and it lacks suitable nesting and foraging habitat for the species.
Passerculus sandwichensis beldingi	Belding's savannah sparrow	None/SE/S[b]	Nests and forages in coastal saltmarsh dominated by pickleweed (*Salicornia* spp.)	Not expected to occur. The project site is dominated by heavily urbanized development and it lacks suitable nesting and foraging habitat for the species.

Scientific Name	Common Name	Status[1] (Federal/State/ City of LA[2])	Habitat	Potential to Occur[3]
Pelecanus occidentalis californicus(nesting colonies& communal roosts)	California brown pelican	FDL/SDL,FP/S[b]	Forages in warm coastal marine and estuarine environments; in California, nests on dry, rocky offshore islands	Not expected to occur. The project site is dominated by heavily urbanized development and it lacks suitable nesting and foraging habitat for the species.
Polioptila californica californica	coastal California gnatcatcher	FT/SSC/S[b]	Nests and forages in various sage scrub communities, often dominated by California sagebrush and buckwheat; generally avoids nesting in areas with a slope of greater than 40%; majority of nesting at less than 1,000 feet above mean sea level	Not expected to occur. The project site is dominated by heavily urbanized development and it lacks suitable nesting and foraging habitat for the species.
Riparia riparia (nesting)	bank swallow	None/ST/S[b]	Nests in riparian, lacustrian, and coastal areas with vertical banks, bluffs, and cliffs with sandy soils; open country and water during migration	Not expected to occur. The project site is dominated by heavily urbanized development and it lacks suitable nesting and foraging habitat for the species.
Sternula antillarum browni (nesting colony)	California least tern	FE/SE,FP/S[b]	Forages in shallow estuaries and lagoons; nests on sandy beaches or exposed tidal flats	Not expected to occur. The project site is dominated by heavily urbanized development and it lacks suitable nesting and foraging habitat for the species.
Vireo bellii pusillus (nesting)	least Bell's vireo	FE/SE/S[b]	Nests and forages in low, dense riparian thickets along water or along dry parts of intermittent streams; forages in riparian and adjacent shrubland late in nesting season	Not expected to occur. The project site is dominated by heavily urbanized development and it lacks suitable nesting and foraging habitat for the species.
Mammals				
Antrozous pallidus	pallid bat	None/SSC/S[b]	Grasslands, shrublands, woodlands, forests; most common in open, dry habitats with rocky outcrops for roosting, but also roosts in man-made structures and trees	Low potential to roost and forage. The species is highly intolerant of urban development (Miner and Stokes 2005); however, the project site and surrounding area is primarily composed of heavily urbanized commercial and residential development with minimal vegetation, lacking suitable foraging habitat for the species.

Scientific Name	Common Name	Status[1] (Federal/State/ City of LA[2])	Habitat	Potential to Occur[3]
Eumops perotis californicus	western mastiff bat	None/SSC/S[b]	Chaparral, coastal and desert scrub, coniferous and deciduous forest and woodland; roosts in crevices in rocky canyons, high buildings, and cliffs where the canyon or cliff is vertical or nearly vertical, trees, and tunnels	Low potential to roost and forage. Marginally suitable roosting habitat (i.e., buildings) occurs within the project action area. The project site and surrounding area is primarily composed of heavily urbanized commercial and residential development with minimal ornamental vegetation; however, the species may occasionally forage overhead.
Lasiurus xanthinus	western yellow bat	None/SSC/None	Valley–foothill riparian, desert riparian, desert wash, and palm oasis habitats; below 2,000 feet above mean sea level; roosts in riparian and palms	Not expected to roost or forage. No suitable roosting or foraging habitat (i.e., palm oases, riparian areas). The project site and surrounding area is primarily composed of heavily urbanized commercial and residential development and lacks water resources and riparian or palm oasis vegetation required by the species.
Microtus californicus stephensi	south coast marsh vole	None/SSC/S[b]	Tidal marshes	Not expected to occur. The project site lacks suitable habitat (i.e., tidal marshes) for the species.
Neotoma lepida intermedia	San Diego desert woodrat	None/SSC/S[b]	Coastal scrub, desert scrub, chaparral, cacti, rocky areas	Not expected to occur. The project site is dominated by heavily urbanized development and it lacks suitable for the species.
Nyctinomops femorosaccus	pocketed free-tailed bat	None/SSC/None	Pinyon–juniper woodlands, desert scrub, desert succulent shrub, desert riparian, desert wash, alkali desert scrub, Joshua tree, and palm oases; roosts in high cliffs or rock outcrops with dropoffs, caverns, and buildings	Not expected to occur. The project site and surrounding area is primarily composed of heavily urbanized commercial and residential development and lacks suitable habitat for the species.
Nyctinomops macrotis	big free-tailed bat	None/SSC/None	Rocky areas; roosts in caves, holes in trees, buildings, and crevices on cliffs and rocky outcrops; forages over water	Low potential to roost or forage. Low quality roosting habitat on site (i.e., trees and buildings); however, the project site and surrounding area is primarily composed of heavily urbanized commercial and residential development and lacks preferred habitat (i.e., rugged rocky canyons) for the species.

Scientific Name	Common Name	Status[1] (Federal/State/ City of LA[2])	Habitat	Potential to Occur[3]
Onychomys torridus ramona	southern grasshopper mouse	None/SSC/S[b]	Grassland and sparse coastal scrub	Not expected to occur. The project site is dominated by heavily urbanized development and it lacks suitable for the species.
Perognathus longimembris brevinasus	Los Angeles pocket mouse	None/SSC/S[b]	Lower-elevation grassland, alluvial sage scrub, and coastal scrub	Not expected to occur. The project site and surrounding area is primarily composed of heavily urbanized commercial and residential development, lacking suitable habitat (i.e., grassland, alluvial sage scrub, or coastal scrub) for the species.
Perognathus longimembris pacificus	Pacific pocket mouse	FE/SSC/S[b]	Fine-grained sandy substrates in open coastal strand, coastal dunes, and river alluvium	Not expected to occur. The project site is dominated by heavily urbanized development and it lacks suitable for the species.
Sorex ornatus salicornicus	southern California saltmarsh shrew	None/SSC/S[b]	Saltmarsh, saltgrass, dense willow, bulrush	Not expected to occur. The project site is dominated by heavily urbanized development and it lacks suitable for the species.
Taxidea taxus	American badger	None/SSC/None	Dry, open, treeless areas; grasslands, coastal scrub, agriculture, and pastures, especially with friable soils	Not expected to occur. The project site is dominated by heavily urbanized development and it lacks suitable for the species.

Notes:

1 Status abbreviations:
- FE: Federally Endangered
- FT: Federally Threatened
- FDL: Federally Delisted
- BCC: U.S. Fish and Wildlife Service Bird of Conservation Concern
- SSC: California Species of Special Concern
- FP: California Fully Protected Species
- WL: California Watch List Species
- SE: State Endangered
- ST: State Threatened
- SDL: State Delisted

2 Sensitive Species within the City of Los Angeles (City of Los Angeles 2006)
- a: Potential to occur within Project site since known to occur in Zone 5
- b: Occurrence is known in other zones or is unknown; however, the species has potential to occur within Project site

3 Vicinity refers to records within the Hollywood USGS 7.5-minute quadrangle and eight surrounding USGS 7.5-minute quadrangles (i.e., Van Nuys, Burbank, Pasadena, Beverly Hills, Los Angeles, Venice, Inglewood, South Gate).

REFERENCES

Allen, L.W., K.L. Garrett, and M.C. Wimer. 2016. *Los Angeles County Breeding Bird Atlas*. Los Angeles, Calif.: Los Angeles Audubon Society.

CDFW (California Department of Fish and Wildlife). 2018. *RareFind*, Version 5.2.14. California Natural Diversity Database (CNDDB). Accessed June 2019. https://map.dfg.ca.gov/rarefind/view/RareFind.aspx.

CDFW. 2018b. *CWHR Life History Accounts and Range Maps*. Website. Updated versions of species information in Zeiner et al. 1988–1990. CDFW, CWHR Program. Accessed June 2019. https://www.wildlife.ca.gov/Data/CWHR/Life-History-and-Range.

City of Los Angeles. 2006. *L.A. CEQA Thresholds Guide*. Environmental Affairs Department. Los Angeles, California.

Miner, K.L., and D.C. Stokes. 2005. "Bats in the South Coast Ecoregion: Status, Conservation Issues, and Research Needs." USDA Forest Service Gen. Tech. Rep. PSW-GTR-195:211-227.

Nafis, G. *California Herps: A Guide to the Amphibians and Reptiles of California*. Accessed June 2019. http://www.californiaherps.com/.

APPENDIX C

Cultural Resources Report

HISTORIC PROPERTIES IDENTIFICATION REPORT FOR THE WESTERN TRUNK LINE PROJECT

City of Los Angeles, Los Angeles County, California

PREPARED FOR:

LOS ANGELES DEPARTMENT OF WATER AND POWER
Environmental Affairs Division
111 North Hope Street, Room 1044
Los Angeles, California 90012
Contact: Christopher Lopez

PREPARED BY:

Linda Kry, BA; Erica Nicolay, MA; Kara R. Dotter, MSHP; and Samantha Murray, MA

DUDEK
38 North Marengo Avenue
Pasadena, California 91101

JANUARY 2020

PRINTED ON 30% POST-CONSUMER RECYCLED MATERIAL.

TABLE OF CONTENTS

SECTION PAGE

ACRONYMS AND ABBREVIATIONS III
EXECUTIVE SUMMARY V
1 INTRODUCTION 1
2 PROJECT DESCRIPTION/UNDERTAKING 3
2.1 Project Description 3
2.1.1 Construction Methods 3
2.1.2 Construction Schedule 4
2.2 Project Location 5
2.3 Area of Potential Effect 5
3 REGULATORY SETTING 19
3.1 Federal 19
3.2 State 21
3.3 Local 25
4 SETTING 29
4.1 Environmental Setting 29
4.2 Cultural Setting 29
4.2.1 Prehistoric Overview 29
4.2.2 Ethnographic Overview 32
4.2.3 Historic-Period Overview 36
4.2.4 Project Site Historic Context – South Los Angeles 39
5 BACKGROUND RESEARCH 43
5.1 Previously Conducted Cultural Resource Studies 43
5.2 Previously Recorded Cultural Resources 48
5.3 Aerial Photograph and Historic Map Review 51
5.4 Native American Correspondence 52
5.4.1 NAHC Sacred Lands File Search 52
6 CULTURAL RESOURCES SURVEY 53
6.1 Survey Methods 53
6.2 Survey Results 53
7 PROJECT EFFECTS/IMPACTS ASSESSMENT 55
7.1 Groundborne Vibration Discussion 55
8 RESULTS AND RECOMMENDATIONS 57
8.1 Results Summary 57

8.2 Recommendations 57
8.2.1 Unanticipated Discovery of Cultural Resources 58
8.2.2 Unanticipated Discovery of Human Remains 58
9 BIBLIOGRAPHY 59

APPENDICES

A. Preparer's Qualifications
B. **CONFIDENTIAL** Records Search Results
C. Native American Communication

FIGURES

1 Project Location 7
2 Project Vicinity 9
3A APE Map 11
3B APE Map 13
3C APE Map 15
3D APE Map 17

TABLES

1 Previous Technical Studies Within a 0.5-Mile Radius of the Proposed Project APE 43
2 Previously Recorded Cultural Resources Within a 0.5-Mile Radius of the Proposed Project APE 49

ACRONYMS AND ABBREVIATIONS

CEQA	California Environmental Quality Act
CFR	Code of Federal Regulations
CHRIS	California Historical Resources Information System
City	City of Los Angeles
CRHR	California Register of Historical Resources
HCM	Historic-Cultural Monument
LADWP	Los Angeles Department of Water and Power
MND	Mitigated Negative Declaration
NAHC	Native American Heritage Commission
NHPA	National Historic Preservation Act
NRHP	National Register of Historic Places
PRC	California Public Resources Code
project	Western Trunk Line Project
ROW	Public Right of Way
SCCIC	Southern California Coastal Information Center
SHPO	State Historic Preservation Officer
TCP	Tribal Cultural Property
TCR	Tribal Cultural Resource
DWSRF	Drinking Water State Revolving Fund
SWRCB	State Water Resources Control Board

INTENTIONALLY LEFT BLANK

EXECUTIVE SUMMARY

Dudek was retained by the Los Angeles Department of Water and Power (LADWP) to complete a cultural resources study for the proposed Western Line Project (Project). LADWP is proposing to replace 23,300 feet of existing pipe along Western Avenue with new Earthquake Resistant Ductile Iron Pipe (ERDIP) that would be placed parallel to the existing pipe. The proposed replacement would occur along Western Avenue from 59th Place to 121st Street within the South Los Angeles Community Plan Area of the City of Los Angeles (City). As part of the proposed project, LADWP would also replace approximately 4,495 feet of 6-inch and 8-inch diameter water distribution mainline with 12-inch diameter piping along Western Avenue. The segment of the Harbor Trunk Line that will be replaced as part of the proposed Project is aging, deteriorating, and nearing the end of its service life. The implementation of the proposed Project would increase safety and reliability, allow for greater operational flexibility, and create the ability to transmit local water supplies in the future while decreasing dependence on imported water supplies. LADWP, as a municipal utility, would implement and operate the proposed Project and will therefore act as the lead agency under the California Environmental Quality Act (CEQA).

LADWP will fund the proposed Project and may seek additional funding from available sources, which may include the State Water Resources Control Board's (SWRCB) Drinking Water State Revolving Fund (DWSRF). The SWRCB uses the CEQA review process and compliance with federal environmental laws and regulations to satisfy the environmental requirements for the DWSRF Program Operating Agreement between the United States Environmental Protection Agency and the SWRCB. As a result, and in addition to the CEQA review process, federal crosscutting requirements are often a part of the environmental review for projects that are funded through the DWSRF Program. Therefore, applications for funding must include proof of CEQA compliance and of compliance with federal requirements. Collectively, the process is termed "CEQA+" due to the addition of federal crosscutting studies to CEQA requirements. This cultural study was prepared in support of the proposed Project's Initial Study and Mitigated Negative Declaration (IS/MND) and in compliance with federal environmental laws in the event that federal funding through the DWSRF is requested. As such, project-related activities with the potential to affect historic properties are considered federal undertakings, subject to compliance with Section 106 of the National Historic Preservation Act (NHPA) of 1966, as amended, and its implementing regulations (36 CFR Part 800). Therefore, the purpose of this report is to identify all cultural resources within the proposed Project's Area of Potential Effect (APE) and to determine whether the proposed Project would result in a significant impact to an historical resource under CEQA or an adverse effect to an historic property under Section 106 NHPA.

Dudek requested a search of the Sacred Lands File (SLF) from the Native American Heritage Commission (NAHC) of the proposed Project APE. The result of that search was negative for Native American resources. The NAHC also provided a list of six Native American groups and individuals who may have knowledge of the presence of Tribal Cultural Resources (TCRs) and Tribal Cultural Properties (TCPs) in the proposed Project APE or Project vicinity. Details of the Native American coordination efforts are presented in Section 5.3 and provided in Appendix C. The proposed Project is subject to compliance with Assembly Bill (AB) 52. Native American consultation pursuant to AB 52 was completed by LADWP.

Dudek completed a California Historical Resources Information System (CHRIS) records search at the South Central Coastal Information Center (SCCIC) at California State University, Fullerton of the proposed Project APE and a surrounding 0.5-mile search buffer (Confidential Appendix B). The search identified 29 previously conducted technical investigations within the proposed Project APE and search buffer, eight of which intersect the proposed Project APE. The search also identified 10 historic built-environment resources, and of these, one has been listed on the City of Los Angeles' Historic Inventory (HRI) list. None of the aforementioned historic built-environment resources intersects the proposed Project APE. No archaeological resources were identified within the 0.5-mile search buffer of the proposed Project APE.

No newly or previously recorded cultural or historic built-environment resources were identified within the direct or indirect APE as a result of the CHRIS records search, Native American coordination, or survey. All construction activities will be limited to the public right-of-way (ROW) within existing paved roadways that extend through developed areas. Additionally, four potential off-site staging areas may be used during construction; however, staging areas would be located adjacent or in close proximity to the proposed Project alignment and would be utilized solely to store construction equipment and materials. This study finds that the proposed Project would have a less-than-significant impact on historical resources under CEQA and would result in no historic properties affected under Section 106 of the NHPA.

1 INTRODUCTION

Dudek was retained by Los Angeles Department of Water and Power (LADWP) to conduct a cultural resources study in support of the IS/MND for the proposed Western Trunk Line Project (Project). This report presents the results of a CHRIS records search, a reconnaissance-level survey of the proposed Project APE, and a SLF search conducted by the NAHC.

The proposed Project would include the replacement of a 23,300-foot portion of the Harbor Trunk Line underneath Western Avenue, from 59th Place to 121st Street, thereby increasing system safety and reliability, allowing for greater operational flexibility, and creating the ability to transmit local water supplies in the future while decreasing dependence on imported water supplies. LADWP will fund the proposed Project, but may seek additional funding from the SWRCB's DWSRF. Applications for DWSRF funding are subject to compliance with applicable federal environmental laws and regulations through a process termed "CEQA+", which was established in the DWSRF Program Operating Agreement between the United States Environmental Protection Agency and the SWRCB.

Project-related activities with the potential to affect historic properties are considered federal undertakings, subject to compliance with Section 106 of the NHPA of 1966, as amended, and its implementing regulations (36 CFR Part 800). The purpose of this report is to identify all cultural resources within the proposed Project APE and to determine whether the Project, as proposed, would result in a significant impact to an historical resource under CEQA or an adverse effect to an historic property under Section 106 of the NHPA. Moreover, this report was prepared in compliance with the requirements of CEQA+ in the event federal funding is requested by LADWP for the proposed Project.

Dudek Archaeologist Linda Kry is the technical lead and primary author of this report. Dudek Archaeologist Erica Nicolay completed the CHRIS records search, conducted the NAHC SLF request, and coordinated Native American outreach. Dudek Architectural Historian Kara R. Dotter, MSHP, who exceeds the Secretary of the Interior's Professional Qualifications Standards for Architectural History, contributed to the report. Dudek Senior Architectural Historian and Archaeologist Samantha Murray, MA, RPA, who meets the Secretary of the Interior's Professional Qualifications Standards for both Archaeology and Architectural History, provided senior review. Resumes for all key personnel are provided in Appendix A.

INTENTIONALLY LEFT BLANK

2 PROJECT DESCRIPTION/UNDERTAKING

2.1 Project Description

The proposed Project would include the replacement of 23,300 feet of existing pipe along Western Avenue and the installation of new Earthquake Resistant Ductile Iron Pipe (ERDIP) parallel to the existing pipe. The proposed replacement would occur along Western Avenue from 59th Place to 121st Street (Figure 1). As part of the proposed Project, LADWP would also replace approximately 4,495 feet of 6-inch and 8-inch diameter water distribution mainline with 12-inch diameter piping along Western Avenue. These improvements would include: replacing approximately 20 feet of existing 4-inch connection pipe to 6-inch line at the intersection of 65th Place and Western Avenue; replacing 3,750 feet of existing 6-inch mainline with 12-inch line from 77th Street to Manchester Avenue; replacing 625 feet of existing 8-inch mainline with 12-inch line from 106th Street to 108th Street; and, installing approximately 120 feet of 8-inch line to reconnect the existing 8-inch mainline on Western Avenue to the existing 8-inch line on Manchester Avenue. In order to maintain water pressures at specific intersections, the proposed project would also include the following minor improvements: the replacement of approximately 20 feet of existing 6-inch connection line to 12-inch line at the intersection of 84th Place and Western Avenue; the installation of approximately 20 feet of 6-inch mainline to reconnect to the existing 8-inch parallel main at the intersection of 89th Street and Western Avenue and the replacement of approximately 40 feet of existing 6-inch connection line with 8-inch line at the intersection of 108th Street and Western Avenue.

In addition to the proposed trunk line and mainline replacements and improvements, a new regulator station is proposed near the intersection of Western Avenue and Manchester Avenue. The proposed underground regulator station would replace the existing station; however, it would be installed in a new location to provide safer accessibility for maintenance and operation. The new regulator station would include a subsurface vault, access hatches, regulator valves, isolation valves, valve caps, standpipe vents, pipe, and related appurtenances. The existing regulator station would be taken out of service and abandoned.

Appurtenant structures would be installed along the pipeline that are required for pipeline operation and maintenance. The appurtenant structures required for the Western Trunk Line include isolation valves, air valves, maintenance holes, blow-offs, and cathodic protection systems.

2.1.1 Construction Methods

Construction of the proposed Project would occur along the existing public right-of-way (ROW) of Western Avenue parallel to the exiting trunk line, immediately east of its existing alignment using the open-trench and pipe-jacking/tunneling methods. Pipe jacking/tunneling installation would be used

for approximately 2,926 lineal feet of pipe installation (60th Street, Florence Avenue, Manchester Avenue, Imperial Highway, and 105 Freeway (I-105)), while open trenching would be utilized for the remaining 20,281 feet of pipe installation. Both open trench pipe installations and pipe jacking installations would occur over 48 months. Installations would occur concurrently. The existing trunk line would remain in service during construction activities. The existing trunk line would be abandoned and left in place.

The general process for both open-trench construction and pipe jacking/tunneling consists of utility clearance, site preparation, excavation, shoring, pipe installation, backfilling, and work site street restoration. Construction would require on-site and off-site staging areas for temporary storage of supplies, materials, and equipment. Approximately 300,000 square feet of roadway would be paved and restriped. Approximately 110 cubic yards of soil would be excavated per day and hauled to offsite disposal areas.

Four off-site staging areas may be used during construction; however, staging areas would be located adjacent or in close proximity to the proposed alignment and would be utilized solely to store construction equipment and materials. The locations of these potential staging areas are:

- 5975 S. Western Avenue (between 59th Place and 60th Street)
- 8731 S. Western Avenue (between 87th Street and 88th Street)
- 1326 W. Imperial Highway (between Imperial Highway and 120th Street)
- 12610 S. Western Avenue (between 126th Street and 127th Street)

At its northern terminus, the Western Trunk Line would tie into the existing 36-inch riveted steel pipe at the intersection of Western Avenue and 59th Place. At its southern terminus, the Western Trunk Line would tie into the existing 31-inch welded steel pipe at the intersection of Western Avenue and 121st Street.

2.1.2 Construction Schedule

Construction is anticipated to begin in 2023 and would conclude in 2027 and would generally involve two construction crews of approximately eight workers each. Approximately 300,000 square feet of roadway would be excavated and repaved along the entirety of the alignment. During construction, the total estimated amount of excavation would be approximately 75,000 cubic yards and total export would be approximately 100,000 cubic yards. A total of approximately 75,000 cubic yards of slurry would be imported throughout the construction process for use as backfill. Daily vehicular trips that are expected to occur throughout construction are as follows: maximum of 10 round trips per day for transportation of construction equipment to and from the work areas when necessary; approximately 25 round trips per day for transportation of construction workers to and from the work areas (2 crews); and 20 round trips per day for haul trucks (i.e., dump trucks) (includes import-cement slurry).

Partial block closures would be necessary for installing the new pipeline and its appurtenances.

The additional 4,495-foot water distribution mainline replacement and associated improvements along Western Avenue would occur concurrently to the trunk line replacement. Proposed construction activities would include the replacement of the existing 6-inch and 8-inch water distribution mainline along Western Avenue with new 12-inch diameter piping, specifically 3,750 feet of existing 6-inch mainline with 12-inch line from 77th Street to Manchester Avenue; replacing 625 feet of existing 8-inch mainline with 12-inch line from 106th Street to 108th Street; and, installing approximately 120 feet of 8-inch line to reconnect the existing 8-inch mainline on Western Avenue to the existing 8-inch line on Manchester Avenue.

2.2 Project Location

The Project alignment at its northern terminus is located approximately five miles southwest of downtown Los Angeles. The Project alignment is primarily located in the South Los Angeles Community Plan Area of the City of Los Angeles (City). The southern portion of the trunk line (south of 108th Street) is located within the West Athens/Westmont Community Plan Area of unincorporated Los Angeles County. The Project alignment extends along Western Avenue in South Los Angeles from 59th Place to 121st Street (Figure 2). Major freeways in the project vicinity include I-105, which extends through the southern portion of the Project alignment, and Interstate (I)-110 to the east.

2.3 Area of Potential Effect

The APE is the geographic area or areas within which an undertaking may directly or indirectly cause changes in the character or use of historic properties. Determination of the APE is influenced by a project's setting, the scale and nature of the undertaking, and the different kinds of effects that may result from the undertaking (36 CFR 800.16(d)). The proposed Project APE (Figure 3) includes consideration of the direct and indirect effects of the project/undertaking.

- The direct APE is where ground disturbance is expected to occur, representing the Project footprint, and includes the following:
    - All areas of the proposed trunk line along South Western Avenue, as well as laterals where the alignment crosses West 62nd Street, East and West Florence Avenue, West Manchester Boulevard, West 87th Street, West Century Boulevard, and West 121st Street.
    - Construction staging areas along streets where the construction is taking place.
    - Areas where equipment and materials may be staged including parking lanes of roadways and along sidewalks where encroachment may occur.

The indirect APE includes the properties that abut the direct APE. The vertical extent of the APE for the proposed Project is defined as the depth of soils disturbed during Project construction that have the potential to contain intact cultural deposits. The amount of disturbed soils varies according to the topography and construction needs, but is anticipated to be roughly up to 15 feet below grade where trenching is anticipated and approximately between 40 feet and 80 feet below grade where pipe jacking may be conducted. Where perpendicular substructures must be avoided, trenches may be excavated deeper or shallower, as necessary.

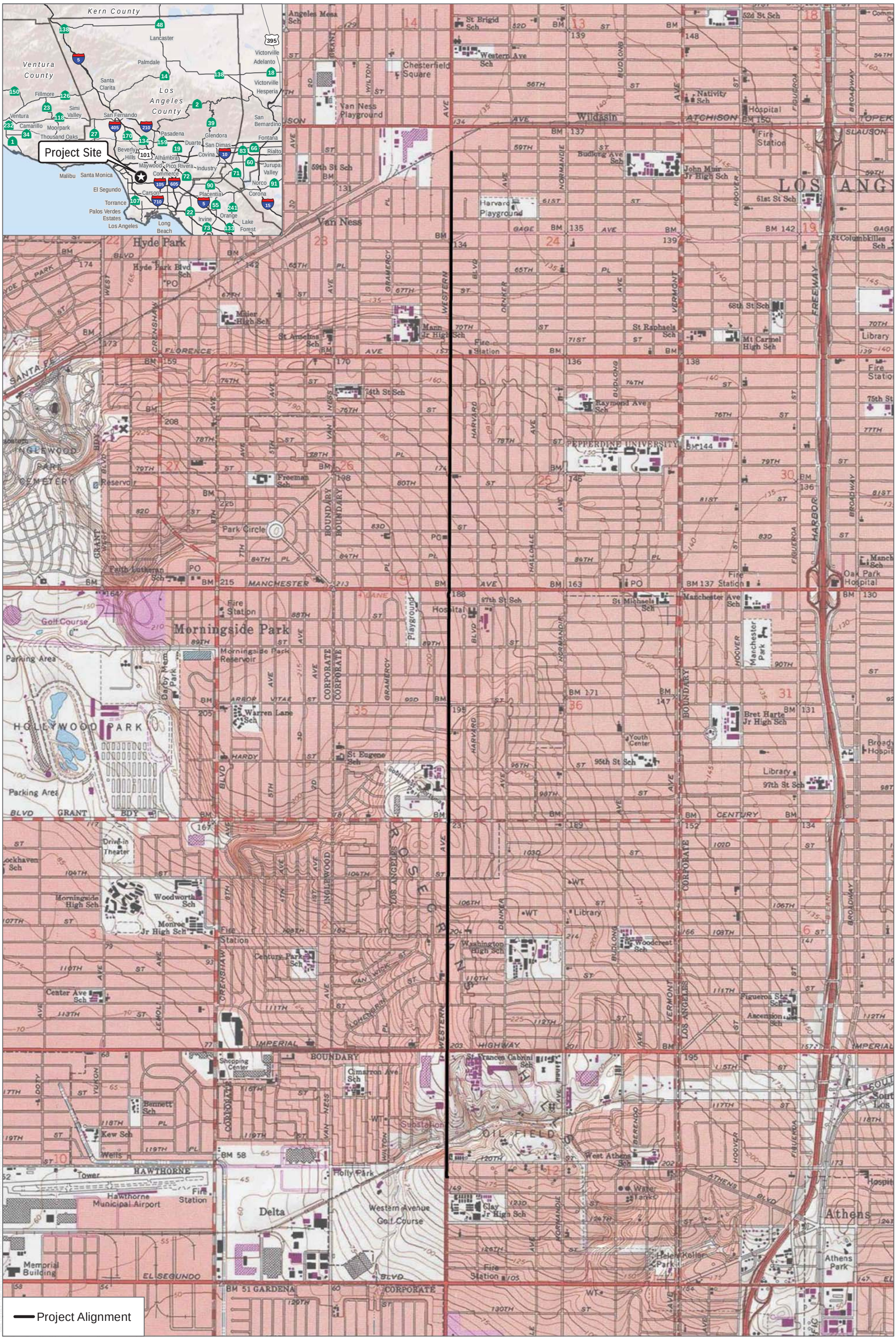

FIGURE 1

Project Location

Western Trunk Line Project

INTENTIONALLY LEFT BLANK

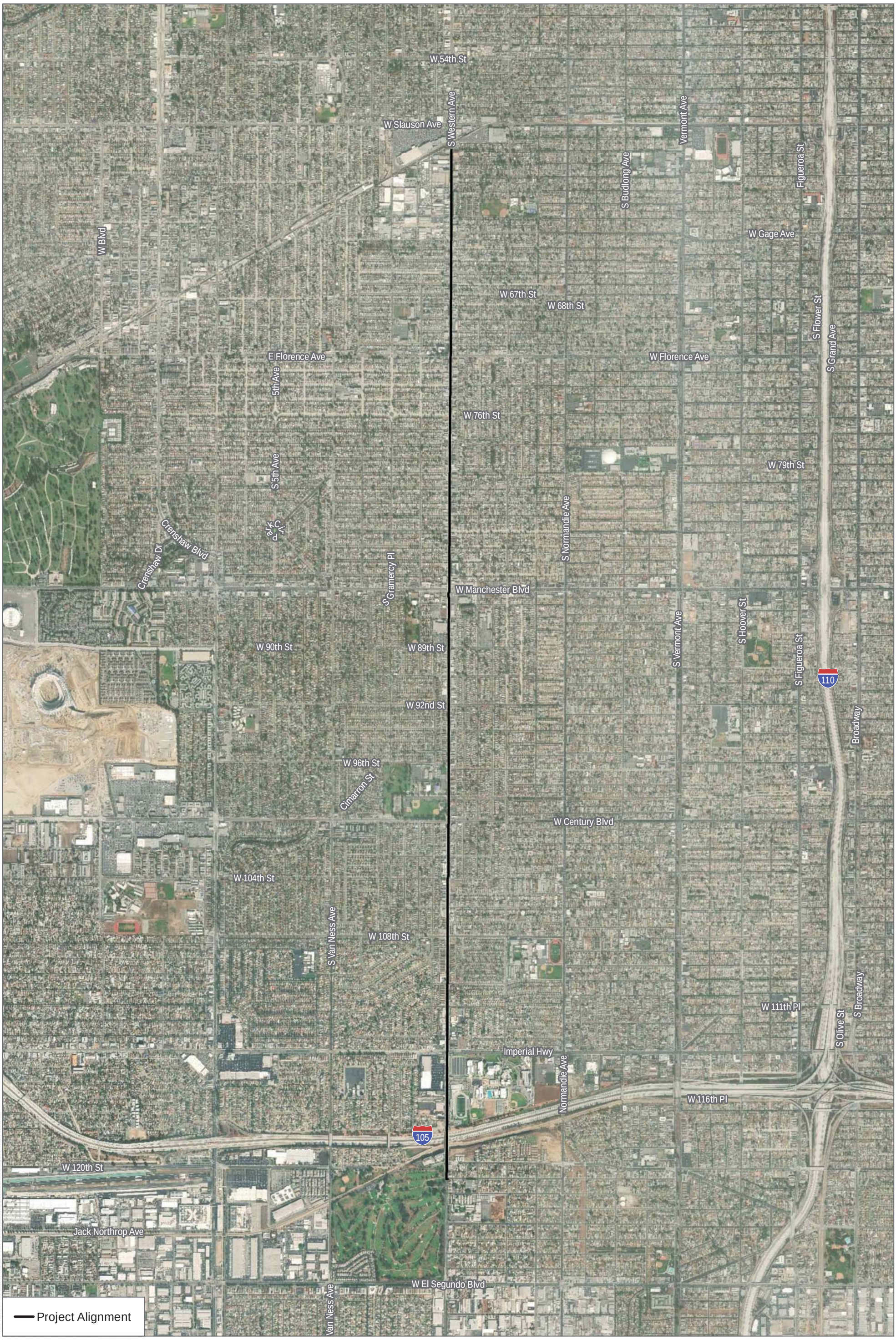

SOURCE: County of Los Angeles 2016, LADWP 2019, ESRI 2019, Digital Globe 2017

Los Angeles Department of Water & Power

0 1,000 2,000 Feet

FIGURE 2

Project Vicinity

Western Trunk Line Project

INTENTIONALLY LEFT BLANK

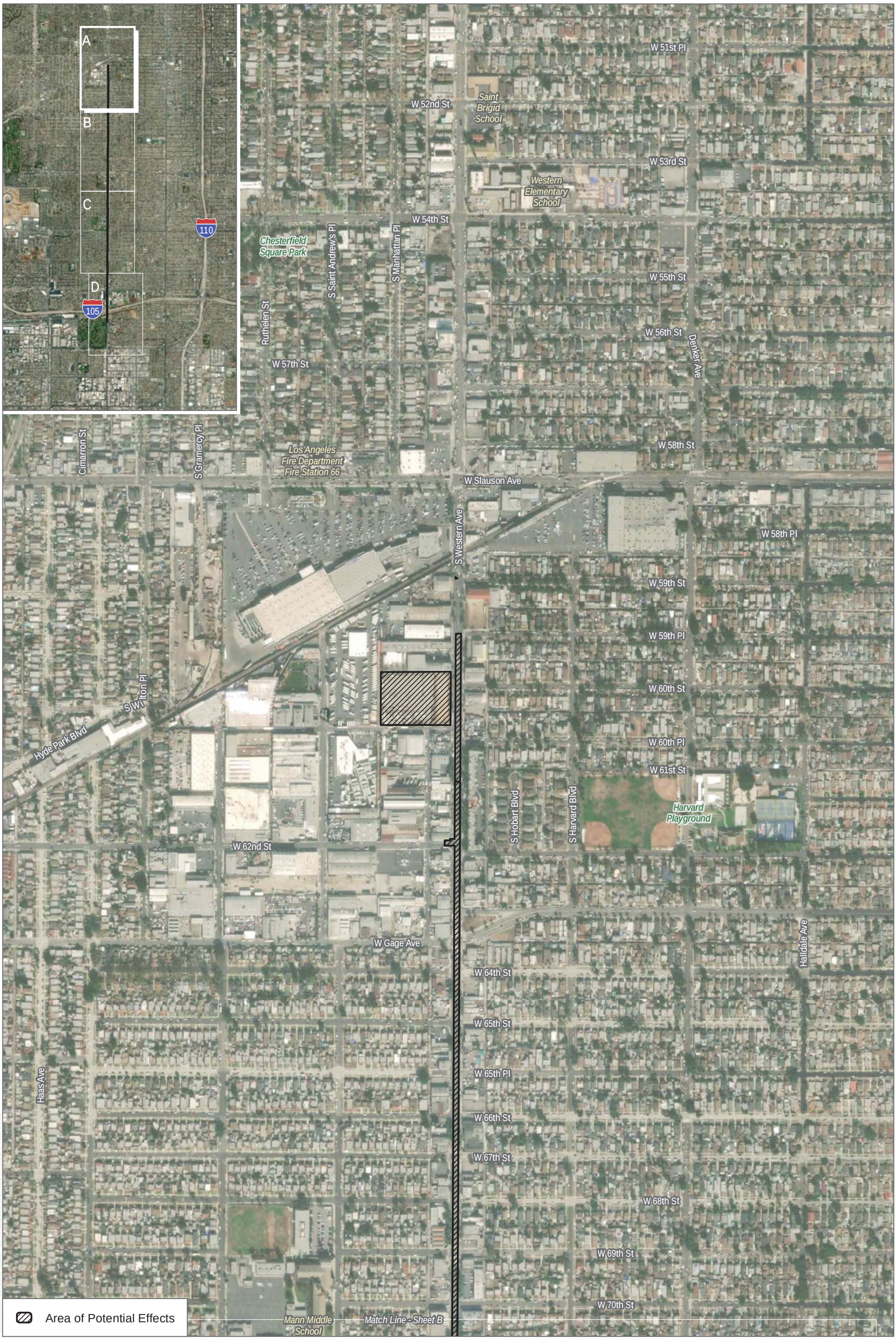

SOURCE: County of Los Angeles 2016, LADWP 2019, ESRI 2019, Digital Globe 2017

Los Angeles Department of Water & Power

0 250 500 Feet

FIGURE 3A

Project APE

Western Trunk Line Project

INTENTIONALLY LEFT BLANK

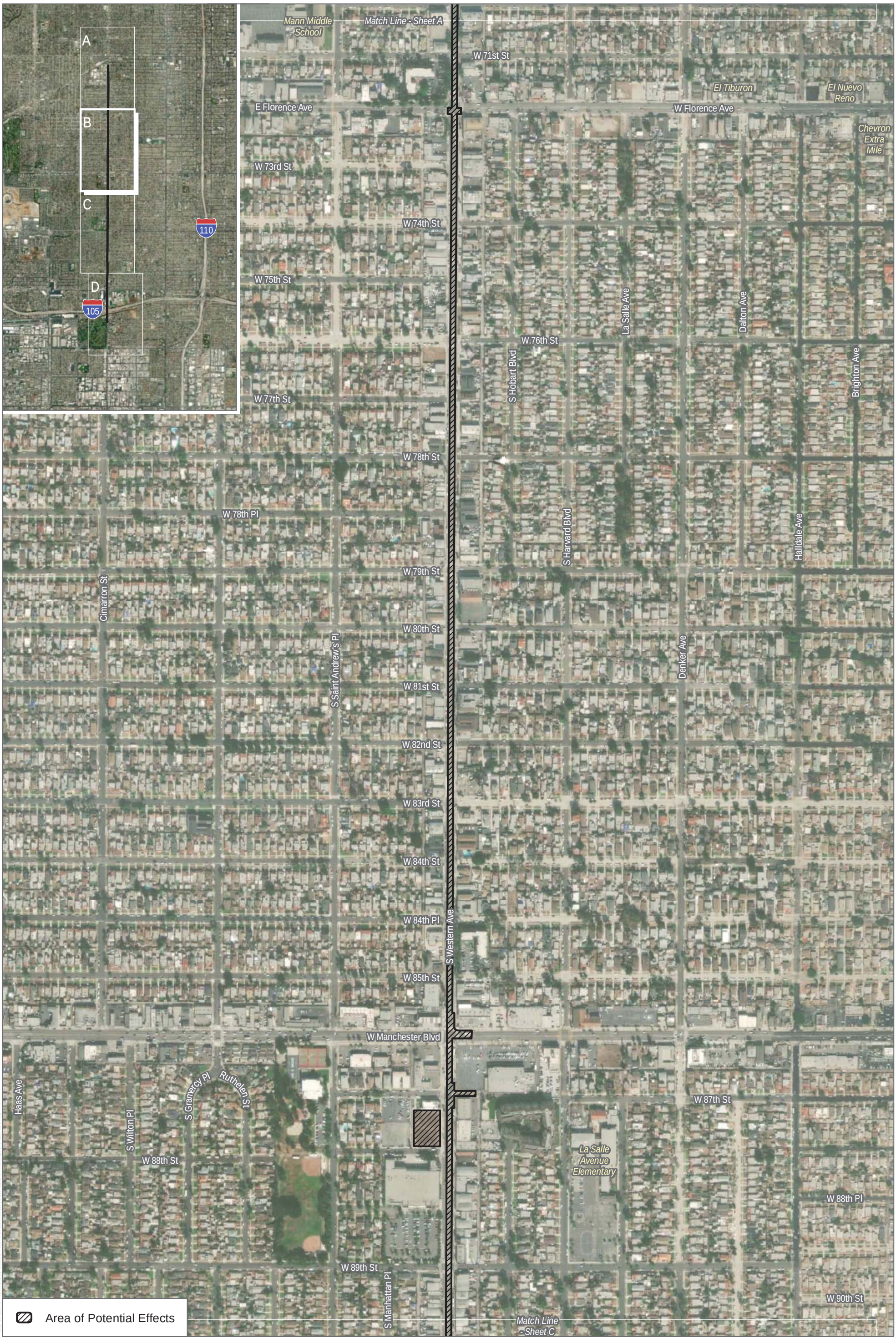

SOURCE: County of Los Angeles 2016, LADWP 2019, ESRI 2019, Digital Globe 2017

Los Angeles Department of Water & Power

0 250 500 Feet

FIGURE 3B

Project APE

Western Trunk Line Project

INTENTIONALLY LEFT BLANK

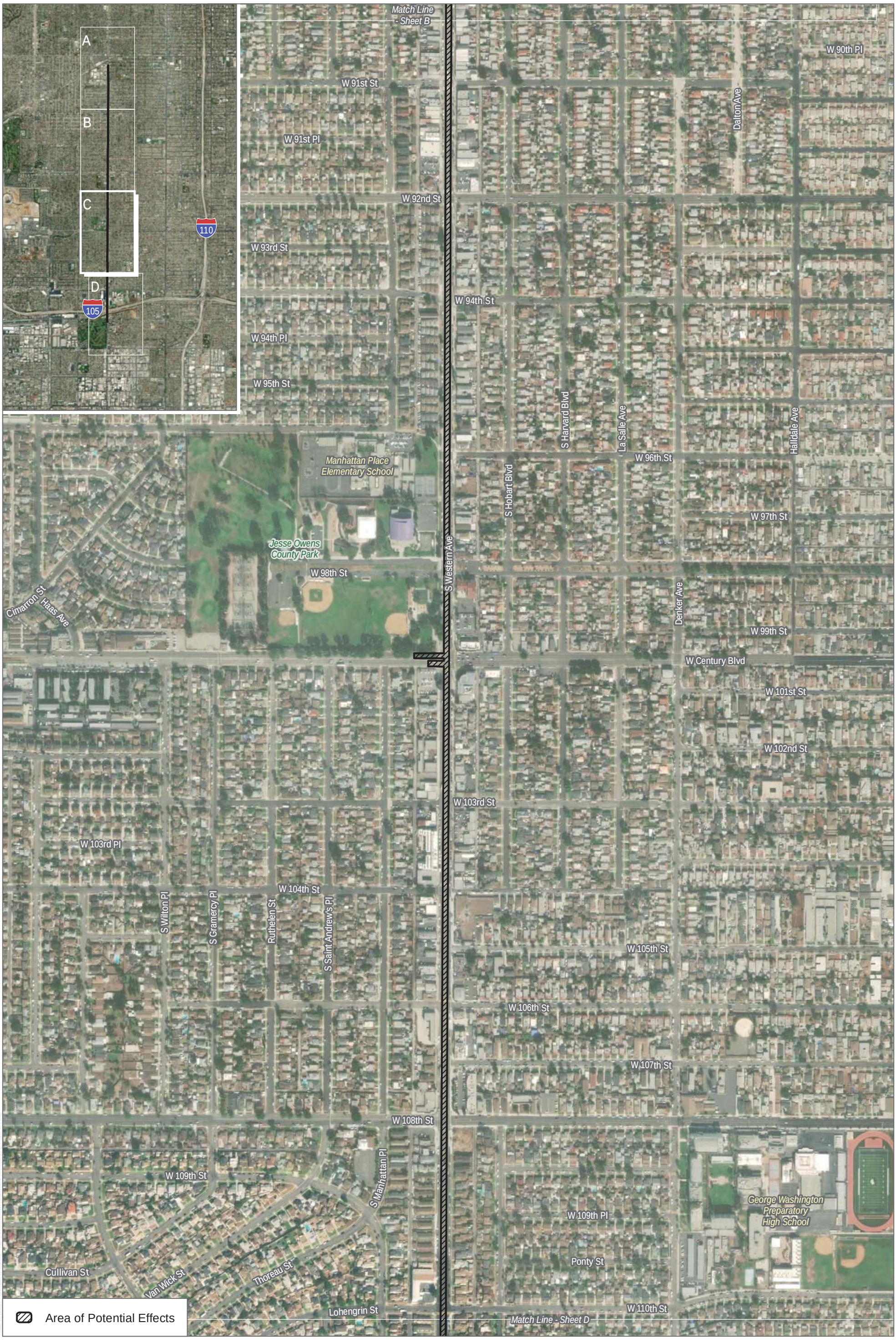

SOURCE: County of Los Angeles 2016, LADWP 2019, ESRI 2019, Digital Globe 2017

Los Angeles Department of Water & Power

0 250 500 Feet

FIGURE 3C

Project APE

Western Trunk Line Project

INTENTIONALLY LEFT BLANK



SOURCE: County of Los Angeles 2016, LADWP 2019, ESRI 2019, Digital Globe 2017

Los Angeles Department of Water & Power

0 250 500 Feet

FIGURE 3D

Project APE

Western Trunk Line Project

INTENTIONALLY LEFT BLANK

3 REGULATORY SETTING

The regulatory framework for the project is CEQA+. As such, project-related activities with the potential to affect historic properties are considered federal undertakings, subject to compliance with Section 106 of the NHPA of 1966, as amended, and its implementing regulations (36 CFR Part 800). Under Section 106, historic and archaeological districts, sites, buildings, structures, and objects are assigned significance based on their exceptional value or quality in illustrating or interpreting history, architecture, archaeology, engineering, and culture. A number of criteria are used in demonstrating resource importance; these are described below.

3.1 Federal

The National Historic Preservation Act

The NHPA established the National Register of Historic Places (NRHP) and the President's Advisory Council on Historic Preservation (ACHP), and provided that states may establish State Historic Preservation Officers (SHPOs) to carry out some of the functions of the NHPA. Most significantly for federal agencies responsible for managing cultural resources, Section 106 of the NHPA directs that

> [t]he head of any Federal agency having direct or indirect jurisdiction over a proposed Federal or federally assisted undertaking in any State and the head of any Federal department or independent agency having authority to license any undertaking shall, prior to the approval of the expenditure of any Federal funds on the undertaking or prior to the issuance of any license, as the case may be, take into account the effect of the undertaking on any district, site, building, structure, or object that is included in or eligible for inclusion in the NRHP.

Section 106 also affords the ACHP a reasonable opportunity to comment on the undertaking (16 U.S.C. 470f).

36 Code of Federal Regulations, Part 800 (36 CFR 800) implements Section 106 of the NHPA. It defines the steps necessary to identify historic properties (those cultural resources listed in or eligible for listing in the NRHP), including consultation with federally recognized Native American tribes to identify resources with important cultural values; to determine whether or not they may be adversely affected by a proposed undertaking; and the process for eliminating, reducing, or mitigating the adverse effects.

The content of 36 CFR 60.4 defines criteria for determining eligibility for listing in the NRHP. The significance of cultural resources identified during an inventory must be formally evaluated for historic significance in consultation with the ACHP and the California SHPO to determine if the resources are eligible for inclusion in the NRHP. Cultural resources may be considered eligible for listing if they possess integrity of location, design, setting, materials, workmanship, feeling, and association.

Regarding criteria A through D of Section 106, the quality of significance in American history, architecture, archaeology, engineering, and culture is present in districts, cultural resources, buildings, structures, and objects that possess integrity of location, design, setting, materials, workmanship, feeling, and association, and that:

A. Are associated with events that have made a significant contribution to the broad patterns of our history; or

B. Are associated with the lives of persons significant in our past; or

C. Embody the distinctive characteristics of a type, period, or method of construction, or that represent the work of a master, or that possess high artistic values, or that represent a significant and distinguishable entity whose components may lack individual distinction; or

D. have yielded or may be likely to yield, information important in prehistory or history [36 CFR 60.4].

The 1992 amendments to the NHPA enhance the recognition of tribal governments' roles in the national historic preservation program, including adding a member of an Indian tribe or Native Hawaiian organization to the ACHP.

The NHPA amendments:

- Clarify that properties of traditional religious and cultural importance to an Indian tribe or Native Hawaiian organization may be determined eligible for inclusion in the National Register
- Reinforce the provisions of the Council's regulations that require the federal agency to consult on properties of religious and cultural importance.

The 1992 amendments also specify that the ACHP can enter into agreement with tribes that permit undertakings on tribal land and that are reviewed under tribal regulations governing Section 106. Regulations implementing the NHPA state that a federal agency must consult with any Indian tribe that attaches religious and cultural significance to historic properties that may be affected by an undertaking.

3.2 State

California Register of Historical Resources

In California, the term "historical resource" includes "any object, building, structure, site, area, place, record, or manuscript which is historically or archaeologically significant, or is significant in the architectural, engineering, scientific, economic, agricultural, educational, social, political, military, or cultural annals of California" (PRC Section 5020.1(j)). In 1992, the California legislature established the California Register of Historical Resources (CRHR) "to be used by state and local agencies, private groups, and citizens to identify the state's historical resources and to indicate what properties are to be protected, to the extent prudent and feasible, from substantial adverse change" (PRC Section 5024.1(a)). The criteria for listing resources in the CRHR were expressly developed to be in accordance with previously established criteria developed for listing in the NRHP, enumerated below. According to PRC Section 5024.1(c)(1–4), a resource is considered historically significant if it (i) retains "substantial integrity," and (ii) meets at least one of the following criteria:

(1) Is associated with events that have made a significant contribution to the broad patterns of California's history and cultural heritage.

(2) Is associated with the lives of persons important in our past.

(3) Embodies the distinctive characteristics of a type, period, region, or method of construction, or represents the work of an important creative individual, or possesses high artistic values.

(4) Has yielded, or may be likely to yield, information important in prehistory or history.

To understand the historic importance of a resource, sufficient time must have passed to obtain a scholarly perspective on the events or individuals associated with the resource. A resource younger than 50 years old may be considered for listing in the CRHR if it can be demonstrated that sufficient time has passed to understand its historical importance (see California Code of Regulations, Title 14, Section 4852(d)(2)).

The CRHR protects cultural resources by requiring evaluations of the significance of prehistoric and historic resources. The criteria for the CRHR are nearly identical to those for the NRHP, and properties listed or formally designated as eligible for listing in the NRHP are automatically listed in the CRHR, as are state landmarks and points of interest. The CRHR also includes properties designated under local ordinances or identified through local historical resource surveys.

California Environmental Quality Act

As described further below, the following CEQA statutes and guidelines are of relevance to the analysis of archaeological, historic, and tribal cultural resources:

- PRC Section 21083.2(g) defines "unique archaeological resource."
- PRC Section 21084.1 and CEQA Guidelines Section 15064.5(a) defines "historical resources." In addition, CEQA Guidelines Section 15064.5(b) defines the phrase "substantial adverse change in the significance of an historical resource"; it also defines the circumstances when a project would materially impair the significance of an historical resource.
- PRC Section 21074(a) defines "tribal cultural resources."
- PRC Section 5097.98 and CEQA Guidelines Section 15064.5(e) set forth standards and steps to be employed following the accidental discovery of human remains in any location other than a dedicated ceremony.
- PRC Sections 21083.2(b)-(c) and CEQA Guidelines Section 15126.4 provide information regarding the mitigation framework for archaeological and historic resources, including examples of preservation-in-place mitigation measures; preservation-in-place is the preferred manner of mitigating impacts to significant archaeological sites because it maintains the relationship between artifacts and the archaeological context, and may also help avoid conflict with religious or cultural values of groups associated with the archaeological site(s).

Under CEQA, a project may have a significant effect on the environment if it may cause "a substantial adverse change in the significance of an historical resource" (PRC Section 21084.1; CEQA Guidelines Section 15064.5(b)). If a site is either listed or eligible for listing in the CRHR, or if it is included in a local register of historic resources, or identified as significant in a historical resources survey (meeting the requirements of PRC Section 5024.1(q)), it is a "historical resource" and is presumed to be historically or culturally significant for the purposes of CEQA (PRC Section 21084.1; CEQA Guidelines Section 15064.5(a)). The lead agency is not precluded from determining that a resource is a historical resource even if it does not fall within this presumption (PRC Section 21084.1; CEQA Guidelines Section 15064.5(a)).

A "substantial adverse change in the significance of an historical resource" reflecting a significant effect under CEQA means "physical demolition, destruction, relocation, or alteration of the resource or its immediate surroundings such that the significance of an historical resource would be materially impaired" (CEQA Guidelines Section 15064.5(b)(1); PRC Section 5020.1(q)). In turn, the significance of a historical resource is materially impaired when a project does any of the following (CEQA Guidelines Section 15064.5(b)(2)):

1) Demolishes or materially alters in an adverse manner those physical characteristics of an historical resource that convey its historical significance and that justify its inclusion in, or eligibility for, inclusion in the California Register; or
2) Demolishes or materially alters in an adverse manner those physical characteristics that account for its inclusion in a local register of historical resources pursuant to Section 5020.1(k)

of the PRC or its identification in an historical resources survey meeting the requirements of Section 5024.1(g) of the PRC, unless the public agency reviewing the effects of the project establishes by a preponderance of evidence that the resource is not historically or culturally significant; or

3) Demolishes or materially alters in an adverse manner those physical characteristics of a historical resource that convey its historical significance and that justify its eligibility for inclusion in the California Register as determined by a lead agency for purposes of CEQA.

Pursuant to these sections, the CEQA inquiry begins with evaluating whether a project site contains any historical resources, then evaluates whether that project would cause a substantial adverse change in the significance of a historical resource such that the resource's historical significance is materially impaired.

If it can be demonstrated that a project would cause damage to a unique archaeological resource, the lead agency may require reasonable efforts be made to permit any or all of these resources to be preserved in place or left in an undisturbed state. To the extent that they cannot be left undisturbed, mitigation measures are required (Section 21083.2(a), (b), and (c)).

Section 21083.2(g) defines a unique archaeological resource as an archaeological artifact, object, or site about which it can be clearly demonstrated that without merely adding to the current body of knowledge, there is a high probability that it meets any of the following criteria:

(1) Contains information needed to answer important scientific research questions and that there is a demonstrable public interest in that information.

(2) Has a special and particular quality such as being the oldest of its type or the best available example of its type.

(3) Is directly associated with a scientifically recognized important prehistoric or historic event or person.

Impacts to non-unique archaeological resources are generally not considered a significant environmental impact (PRC Section 21083.2(a); CEQA Guidelines Section 15064.5(c)(4)). However, if a non-unique archaeological resource qualifies as tribal cultural resource (PRC Sections 21074(c) and 21083.2(h)), further consideration of significant impacts is required.

CEQA Guidelines Section 15064.5 assigns special importance to human remains and specifies procedures to be used when Native American remains are discovered. As described below, these procedures are detailed in PRC Section 5097.98.

California State Assembly Bill 52

AB 52 of 2014 amended PRC Section 5097.94 and added PRC Sections 21073, 21074, 21080.3.1, 21080.3.2, 21082.3, 21083.09, 21084.2, and 21084.3. AB 52 established that TCRs must be considered

under CEQA and also provided for additional Native American consultation requirements for the lead agency. Section 21074 describes a TCR as a site, feature, place, cultural landscape, sacred place, or object that is considered of cultural value to a California Native American tribe. A TCR is either:

- On the CRHR or a local historic register; Eligible for the CRHR or a local historic register; or
- A resource determined by the lead agency, in its discretion and supported by substantial evidence, to be significant pursuant to criteria set forth in subdivision (c) of Section 5024.1.

AB 52 formalizes the lead agency–tribal consultation process, requiring the lead agency to initiate consultation with California Native American groups that are traditionally and culturally affiliated with the project, including tribes that may not be federally recognized. Lead agencies are required to begin consultation prior to the release of a negative declaration, mitigated negative declaration, or EIR.

Section 1 (a)(9) of AB 52 establishes that "a substantial adverse change to a TCR has a significant effect on the environment." Effects on TCRs should be considered under CEQA. Section 6 of AB 52 adds Section 21080.3.2 to the PRC, which states that parties may propose mitigation measures "capable of avoiding or substantially lessening potential significant impacts to a tribal cultural resource or alternatives that would avoid significant impacts to a tribal cultural resource." Further, if a California Native American tribe requests consultation regarding project alternatives, mitigation measures, or significant effects to TCRs, the consultation shall include those topics (PRC Section 21080.3.2(a)). The environmental document and the mitigation monitoring and reporting program (where applicable) shall include any mitigation measures that are adopted (PRC Section 21082.3(a)).

Native American Historic Cultural Sites (California Public Resources Code section 5097 et seq.)

The Native American Historic Resources Protection Act (Public Resources Code section 5097, et seq.) addresses the disposition of Native American burials in archaeological sites and protects such remains from disturbance, vandalism, or inadvertent destruction; establishes procedures to be implemented if Native American skeletal remains are discovered during construction of a project; and establishes the NAHC to resolve disputes regarding the disposition of such remains. In addition, the Native American Historic Resource Protection Act makes it a misdemeanor punishable by up to 1 year in jail to deface or destroy an Indian historic or cultural site that is listed or may be eligible for listing in the CRHR.

California Native American Graves Protection and Repatriation Act

The California Native American Graves Protection and Repatriation Act (California Repatriation Act), enacted in 2001, requires all state agencies and museums that receive state funding and that have possession or control over collections of human remains or cultural items, as defined, to complete an inventory and summary of these remains and items on or before January 1, 2003, with certain exceptions. The California Repatriation Act also provides a process for the identification and repatriation of these items to the appropriate tribes.

California Health and Safety Code

California law protects Native American burials, skeletal remains, and associated grave goods, regardless of their antiquity, and provides for the sensitive treatment and disposition of those remains. Health and Safety Code Section 7050.5 requires that if human remains are discovered in any place other than a dedicated cemetery, no further disturbance or excavation of the site or nearby area reasonably suspected to contain human remains can occur until the County Coroner has examined the remains (Health and Safety Code Section 7050.5b). PRC Section 5097.98 outlines the process to be followed in the event that remains are discovered. If the coroner determines or has reason to believe the remains are those of a Native American, the coroner must contact the Native American Heritage Commission (NAHC) within 24 hours (Health and Safety Code Section 7050.5c). The NAHC would notify the most likely descendant (MLD). With the permission of the landowner, the MLD may inspect the site of discovery. The inspection must be completed within 48 hours of notification of the MLD by the NAHC. The MLD may recommend means of treating or disposing of, with appropriate dignity, the human remains and items associated with Native Americans.

3.3 Local

Los Angeles Historic-Cultural Monuments

Local landmarks in the City of Los Angeles are known as Historic-Cultural Monuments (HCMs) and are under the aegis of the Planning Department, Office of Historic Resources. They are defined in the Cultural Heritage Ordinance as follows (Los Angeles Municipal Code Section 22.171.7, added by Ordinance No. 178,402, effective April 2, 2007):

> Historic-Cultural Monument (Monument) is any site (including significant trees or other plant life located on the site), building or structure of particular historic or cultural significance to the City of Los Angeles, including historic structures or sites in which the broad cultural, economic or social history of the nation, State or community is reflected or exemplified; or which is identified with historic personages or with important events in the main currents of national, State or local history; or which embodies the distinguishing characteristics of an architectural type specimen, inherently valuable for a study of a period, style or method of construction; or a notable work of a master builder, designer, or architect whose individual genius influenced his or her age.

For the purposes of SurveyLA, this definition has been broken down into the following four HCM designation criteria that closely parallel the existing NRHP and CRHR criteria:

1. Is identified with important events in the main currents of national, State or local history, or exemplifies significant contributions to the broad cultural, political, economic or social history of the nation, state, city, or community; or
2. Is associated with the lives of Historic Personages important to national, state, city, or local history; or

3. Embodies the distinctive characteristics of a style, type, period, or method of construction; or represents a notable work of a master designer, builder or architect whose genius influenced his or her age; or possesses high artistic values; or
4. Has yielded, or has the potential to yield, information important to the pre-history or history of the nation, state, city or community.

Historic Preservation Overlay Zones

As described by the City of Los Angeles Office of Historic Resources, the Historic Preservation Overlay Zone (HPOZ) Ordinance was adopted in 1979 and amended in 2004 to identify and protect neighborhoods with distinct architectural and cultural resources. HPOZs, commonly known as historic districts, provide for review of proposed exterior alterations and additions to historic properties within designated districts.

Regarding HPOZ eligibility, City of Los Angeles Ordinance Number 175891 states (Los Angeles Municipal Code, Section 12.20.3):

> Features designated as contributing shall meet one or more of the following criteria:
>
> 1. adds to the Historic architectural qualities or Historic associations for which a property is significant because it was present during the period of significance, and possesses Historic integrity reflecting its character at that time; or
> 2. owing to its unique location or singular physical characteristics, represents an established feature of the neighborhood, community or city; or
> 3. retaining the building, structure, Landscaping, or Natural Feature, would contribute to the preservation and protection of an Historic place or area of Historic interest in the City.

Regarding effects on federal and locally significant properties, Los Angeles Municipal Code states the following (Section 91.106.4.5, Permits for Historical and Cultural Buildings):

> The department shall not issue a permit to demolish, alter or remove a building or structure of historical, archaeological or architectural consequence if such building or structure has been officially designated, or has been determined by state or federal action to be eligible for designation, on the National Register of Historic Places, or has been included on the City of Los Angeles list of historic cultural monuments, without the department having first determined whether the demolition, alteration or removal may result in the loss of or serious damage to a significant historical or cultural asset. If the department determines that such loss or damage may occur, the applicant shall

file an application and pay all fees for the California Environmental Quality Act Initial Study and Check List, as specified in Section 19.05 of the Los Angeles Municipal Code. If the Initial Study and Check List identifies the historical or cultural asset as significant, the permit shall not be issued without the department first finding that specific economic, social or other considerations make infeasible the preservation of the building or structure.

INTENTIONALLY LEFT BLANK

4 SETTING

4.1 Environmental Setting

The proposed Project APE is located in a highly urbanized area in the South Los Angeles neighborhood of the City of Los Angeles and unincorporated Los Angeles County, characterized primarily by dense residential and commercial developments. The proposed Project APE is generally 6.6 miles southwest of Downtown Los Angeles, less than 10 miles northeast of the Pacific Ocean, and 8.3 miles south of the Santa Monica Mountains. The proposed Project APE is underlain primarily by Urban land-Windfetch-Centinela complex and Urban land-Xerorthents, terraced-Windfetch complex. These soils are both made up primarily by Urban land, which is characterized by fan remnants on disturbed, developed land. The remaining soil types are characterized by human transported material layered over mixed alluvium (USDA 2019). The entire proposed Project APE is completely developed and all native subsurface soils with potential to support the presence of cultural deposits have been substantially disturbed.

4.2 Cultural Setting

4.2.1 Prehistoric Overview

Evidence for continuous human occupation in Southern California spans the last 10,000 years. Various attempts to parse out variability in archaeological assemblages over this broad period have led to the development of several cultural chronologies; some of these are based on geologic time, most are based on temporal trends in archaeological assemblages, and others are interpretive reconstructions. To be more inclusive, this research employs a common set of generalized terms used to describe chronological trends in assemblage composition: Paleoindian (pre-5500 BC), Archaic (8000 BC–AD 500), Late Prehistoric (AD 500–1769), and Ethnohistoric (post-AD 1769).

Paleoindian Period (pre-5500 BC)

Evidence for Paleoindian occupation in the region is tenuous. Our knowledge of associated cultural pattern(s) is informed by a relatively sparse body of data that has been collected from within an area extending from coastal San Diego, through the Mojave Desert, and beyond. One of the earliest dated archaeological assemblages in the region is located in coastal Southern California (though contemporaneous sites are present in the Channel Islands) derives from SDI-4669/W-12 in La Jolla. A human burial from SDI-4669 was radiocarbon dated to 9,590–9,920 years before present (95.4% probability) (Hector 1984). The burial is part of a larger site complex that contained more than 29 human burials associated with an assemblage that fits the Archaic profile (i.e., large amounts of ground stone, battered cobbles, and expedient flake tools). In contrast, typical Paleoindian assemblages include large stemmed projectile points, high proportions of formal lithic tools, bifacial lithic reduction

strategies, and relatively small proportions of ground stone tools. Prime examples of this pattern are sites that were studied by Emma Lou Davis (1978) on Naval Air Weapons Station China Lake near Ridgecrest, California. These sites contained fluted and unfluted stemmed points and large numbers of formal flake tools (e.g., shaped scrapers, blades). Other typical Paleoindian sites include the Komodo site (MNO-679)—a multi-component fluted point site, and MNO-680—a single component Great Basined Stemmed point site (see Basgall et al. 2002). At MNO-679 and -680, ground stone tools were rare while finely made projectile points were common.

Warren et al. (2004) claimed that a biface (prehistoric stone tool that has been flaked on both faces), manufacturing tradition present at the Harris site complex (SDI-149) is representative of typical Paleoindian occupation in the region that possibly dates between 10,365 and 8,200 BC (Warren et al. 2004). Termed San Dieguito (see also Rogers 1945), assemblages at the Harris site are qualitatively distinct from most others in region because the site has large numbers of finely made bifaces (including projectile points), formal flake tools, a biface reduction trajectory, and relatively small amounts of processing tools (see also Warren 1968). Despite the unique assemblage composition, the definition of San Dieguito as a separate cultural tradition is hotly debated. Gallegos (1987) suggested that the San Dieguito pattern is simply an inland manifestation of a broader economic pattern. Gallegos's interpretation of San Dieguito has been widely accepted in recent years, in part because of the difficulty in distinguishing San Dieguito components from other assemblage constituents. In other words, it is easier to ignore San Dieguito as a distinct socioeconomic pattern than it is to draw it out of mixed assemblages.

The large number of finished bifaces (i.e., projectile points and non-projectile blades), along with large numbers of formal flake tools at the Harris site complex, is very different than nearly all other assemblages throughout the region, regardless of age. Warren et al. (2004) made this point, tabulating basic assemblage constituents for key early Holocene sites. Producing finely made bifaces and formal flake tools implies that relatively large amounts of time were spent for tool manufacture. Such a strategy contrasts with the expedient flake-based tools and cobble-core reduction strategy that typifies non-San Dieguito Archaic sites. It can be inferred from the uniquely high degree of San Dieguito assemblage formality that the Harris site complex represents a distinct economic strategy from non-San Dieguito assemblages.

San Dieguito sites are rare in the inland valleys, with one possible candidate, RIV-2798/H, located on the shore of Lake Elsinore. Excavations at Locus B at RIV-2798/H produced a toolkit consisting predominately of flaked stone tools, including crescents, points, and bifaces, and lesser amounts of groundstone tools, among other items (Grenda 1997). A calibrated and reservoir-corrected radiocarbon date from a shell produced a date of 6630 BC. Grenda (1997) suggested this site represents seasonal exploitation of lacustrine resources and small game and resembles coastal San Dieguito assemblages and spatial patterning.

If San Dieguito truly represents a distinct socioeconomic strategy from the non-San Dieguito Archaic processing regime, its rarity implies that it was not only short-lived, but that it was not as economically successful as the Archaic strategy. Such a conclusion would fit with other trends in Southern California deserts, where hunting-related tools were replaced by processing tools during the early Holocene (see Basgall and Hall 1990).

Archaic Period (8000 BC – AD 500)

The more than 2,500-year overlap between the presumed age of Paleoindian occupations and the Archaic period highlights the difficulty in defining a cultural chronology in Southern California. If San Dieguito is the only recognized Paleoindian component in the coastal Southern California, then the dominance of hunting tools implies that it derives from Great Basin adaptive strategies and is not necessarily a local adaptation. Warren et al. (2004) admitted as much, citing strong desert connections with San Dieguito. Thus, the Archaic pattern is the earliest local socioeconomic adaptation in the region (see Hale 2001, 2009).

The Archaic pattern, which has also been termed the Millingstone Horizon (among others), is relatively easy to define with assemblages that consist primarily of processing tools, such as millingstones, handstones, battered cobbles, heavy crude scrapers, incipient flake-based tools, and cobble-core reduction. These assemblages occur in all environments across the region with little variability in tool composition. Low assemblage variability over time and space among Archaic sites has been equated with cultural conservatism (see Basgall and Hall 1990; Byrd and Reddy 2002; Warren 1968; Warren et al. 2004). Despite enormous amounts of archaeological work at Archaic sites, little change in assemblage composition occurred until the bow and arrow was adopted around AD 500, as well as ceramics at approximately the same time (Griset 1996; Hale 2009). Even then, assemblage formality remained low. After the bow was adopted, small arrow points appear in large quantities and already low amounts of formal flake tools are replaced by increasing amounts of expedient flake tools. Similarly, shaped millingstones and handstones decreased in proportion relative to expedient, unshaped ground stone tools (Hale 2009). Thus, the terminus of the Archaic period is equally as hard to define as its beginning because basic assemblage constituents and patterns of manufacturing investment remain stable, complemented only by the addition of the bow and ceramics.

Late Prehistoric Period (AD 500–1769)

The period of time following the Archaic and before Ethnohistoric times (AD 1769) is commonly referred to as the Late Prehistoric (Rogers 1945; Wallace 1955; Warren et al. 2004); however, several other subdivisions continue to be used to describe various shifts in assemblage composition. In general, this period is defined by the addition of arrow points and ceramics, as well as the widespread use of bedrock mortars. The fundamental Late Prehistoric assemblage is very similar to the Archaic pattern, but includes arrow points and large quantities of fine debitage from producing arrow points, ceramics, and cremations.

The appearance of mortars and pestles is difficult to place in time because most mortars are on bedrock surfaces. Some argue that the Ethnohistoric intensive acorn economy extends as far back as AD 500 (Bean and Shipek 1978). However, there is no substantial evidence that reliance on acorns, and the accompanying use of mortars and pestles, occurred before AD 1400. Millingstones and handstones persisted in higher frequencies than mortars and pestles until the last 500 years (Basgall and Hall 1990); even then, weighing the economic significance of millingstone-handstone versus mortar-pestle technology is tenuous due to incomplete information on archaeological assemblages.

4.2.2 Ethnographic Overview

The history of the Native American communities prior to the mid-1700s has largely been reconstructed through later mission-period and early ethnographic accounts. The first records of the Native American inhabitants of the region come predominantly from European merchants, missionaries, military personnel, and explorers. These brief, and generally peripheral, accounts were prepared with the intent of furthering respective colonial and economic aims and were combined with observations of the landscape. They were not intended to be unbiased accounts regarding the cultural structures and community practices of the newly encountered cultural groups. The establishment of the missions in the region brought more extensive documentation of Native American communities, though these groups did not become the focus of formal and in-depth ethnographic study until the early twentieth century (Bean and Shipek 1978; Boscana 1846; Geiger and Meighan 1976; Harrington 1934; Laylander 2000; Sparkman 1908; White 1963). The principal intent of these researchers was to record the precontact, culturally specific practices, ideologies, and languages that had survived the destabilizing effects of missionization and colonialism. This research, often understood as "salvage ethnography," was driven by the understanding that traditional knowledge was being lost due to the impacts of modernization and cultural assimilation. Alfred Kroeber applied his "memory culture" approach (Lightfoot 2005: 32) by recording languages and oral histories within the region. Ethnographic research by Dubois, Kroeber, Harrington, Spier, and others during the early twentieth century seemed to indicate that traditional cultural practices and beliefs survived among local Native American communities.

It is important to note that even though there were many informants for these early ethnographies who were able to provide information from personal experiences about native life before the Europeans, a significantly large proportion of these informants were born after 1850 (Heizer and Nissen 1973); therefore, the documentation of pre-contact, aboriginal culture was being increasingly supplied by individuals born in California after considerable contact with Europeans. As Robert F. Heizer (1978) stated, this is an important issue to note when examining these ethnographies, since considerable culture change had undoubtedly occurred by 1850 among the Native American survivors of California. This is also a particularly important consideration for studies focused on TCRs; where concepts of "cultural resource" and the importance of traditional cultural places are intended to be interpreted based on the values expressed by present-day Native American representatives and may vary from archaeological values (Giacinto 2012).

Based on ethnographic information, it is believed that at least 88 different languages were spoken from Baja California Sur to the southern Oregon state border at the time of Spanish contact (Johnson and Lorenz 2006, p. 34). The distribution of recorded Native American languages has been dispersed as a geographic mosaic across California through six primary language families (Golla 2007).

Victor Golla has contended that one can interpret the amount of variability within specific language groups as being associated with the relative "time depth" of the speaking populations (Golla 2007: 80) A large amount of variation within the language of a group represents a greater time depth then a group's language with less internal diversity. One method that he has employed is by drawing comparisons with historically documented changes in Germanic and Romantic language groups. Golla (2007: 71) has observed that the "absolute chronology of the internal diversification within a language family" can be correlated with archaeological dates. This type of interpretation is modeled on concepts of genetic drift and gene flows that are associated with migration and population isolation in the biological sciences.

The tribes of this area have traditionally spoken Takic languages that may be assigned to the larger Uto–Aztecan family (Golla 2007: 74). These groups include the Gabrielino, Cahuilla, and Serrano. Golla has interpreted the amount of internal diversity within these language-speaking communities to reflect a time depth of approximately 2,000 years. Other researchers have contended that Takic may have diverged from Uto–Aztecan ca. 2600 BC–AD 1, which was later followed by the diversification within the Takic speaking tribes, occurring approximately 1500 BC–AD 1000 (Laylander 2010).

Gabrielino/Tongva

The archaeological record indicates that the Gabrielino arrived in the Los Angeles Basin around 500 B.C. Surrounding native groups included the Chumash and Tataviam to the northwest, the Serrano and Cahuilla to the northeast, and the Juaneño and Luiseño to the southeast.

The name "Gabrielino" denotes those people who were administered by the Spanish from the San Gabriel Mission, which included people from the Gabrielino area proper as well as other social groups (Bean and Smith 1978; Kroeber 1925). Therefore, in the post-Contact period, the name does not necessarily identify a specific ethnic or tribal group. The names by which Native Americans in southern California identified themselves have, for the most part, been lost. Many modern Gabrielino identify themselves as descendants of the indigenous people living across the plains of the Los Angeles Basin and refer to themselves as the Tongva (King 1994). This term is used in the remainder of this section to refer to the pre-Contact inhabitants of the Los Angeles Basin and their descendants.

Tongva lands encompassed the greater Los Angeles Basin and three Channel Islands, San Clemente, San Nicolas, and Santa Catalina. The Tongva established large, permanent villages in the fertile lowlands along rivers and streams, and in sheltered areas along the coast, stretching from the foothills of the San Gabriel Mountains to the Pacific Ocean. A total tribal population has been estimated of at least 5,000 (Bean and Smith 1978), but recent ethnohistoric work suggests a number approaching 10,000 (O'Neil 2002). Houses constructed by the Tongva were large, circular, domed structures made of willow poles thatched with tule that could hold up to 50 people (Bean and Smith 1978). Other structures served as sweathouses, menstrual huts, ceremonial enclosures, and probably communal granaries. Cleared fields for races and games, such as lacrosse and pole throwing, were created adjacent to Tongva villages (McCawley 1996). Archaeological sites composed of villages with various sized structures have been identified.

The largest, and best documented, ethnographic Tongva village in the vicinity was that of *Yanga* (also known as Yaangna, Janga, and Yabit), which was in the vicinity of the downtown Los Angeles (McCawley 1996:56-57; NEA and King 2004). This village was reportedly first encountered by the Portola expedition in 1769. In 1771, Mission San Gabriel was established. Yanga provided a large number of the recruitments to this mission; however, following the founding of the Pueblo of Los Angeles in 1781, opportunities for local paid work became increasingly common, which had the result of reducing the number of Native American neophytes from the immediately surrounding area (NEA and King 2004). Mission records indicate that 179 Gabrieleno inhabitants of Yanga were recruited to San Gabriel Mission (NEA and King 2004: 104). Based on this information, Yanga may have been the most populated village in the Western Gabrieleno territory. Second in size, and less thoroughly documented, the village of Cahuenga was located slightly closer, just north of the Cahuenga Pass.

The La Brea Tar Pits area (CA-LAN-159) was a known area of Native American use for hunting and the gathering of tar (Westec 1983: 4-38). Father Juan Crespi, a member of the Portola expedition, passed through the area near this area on August 3, 1769. The pertinent sections from his translated diary are provided here:

> The Captain told me that when they scouted here, in a ravine about half a league to the westward they came upon about forty springs of pitch, or tar, boiling in great surges up out of the ground, and saw very large swamps of this tar, enough to have caulked many ships [Brown 2002:341].

Crespi later returned north of the project site, moving southeast through the Cahuenga Pass on January 16, 1770. He identifies the two villages located on the 1938 Kirkman-Harriman historical Los Angeles map. Here he noted:

> The mountains make an opening on the southwest of the plain, and in a depression at the foot of it we saw a stream, or ponded up water, at which there were two villages

> belonging to the very good heathens of this place, who came unarmed as soon as they saw us in order to greet us, and were very happy to see us again. They brought us some gruel, and the chief of one village guided us through the aforesaid opening in the southwestern range; and we came into a small hollow, in which upon two sides we came across a good deal of water, with a good deal of small watering places of the small hollow of *Los Santos Martires San Cleto y San Marcelino*, the Holy Martyrs Saint Cletus and Saint Marcellinus. [Brown 2002:663]

The Tongva subsistence economy was centered on gathering and hunting. The surrounding environment was rich and varied, and the tribe exploited mountains, foothills, valleys, deserts, riparian, estuarine, and open and rocky coastal eco-niches. Like that of most native Californians, acorns were the staple food (an established industry by the time of the early Intermediate Period). Acorns were supplemented by the roots, leaves, seeds, and fruits of a wide variety of flora (e.g., islay, cactus, yucca, sages, and agave). Fresh water and saltwater fish, shellfish, birds, reptiles, and insects, as well as large and small mammals, were also consumed (Bean and Smith 1978:546; Kroeber 1925; McCawley 1996).

A wide variety of tools and implements were used by the Tongva to gather and collect food resources. These included the bow and arrow, traps, nets, blinds, throwing sticks and slings, spears, harpoons, and hooks. Groups residing near the ocean used oceangoing plank canoes and tule balsa canoes for fishing, travel, and trade between the mainland and the Channel Islands (McCawley 1996).

Tongva people processed food with a variety of tools, including hammerstones and anvils, mortars and pestles, manos and metates, strainers, leaching baskets and bowls, knives, bone saws, and wooden drying racks. Food was consumed from a variety of vessels. Catalina Island steatite was used to make ollas and cooking vessels (Blackburn 1963; Kroeber 1925; McCawley 1996).

At the time of Spanish contact, the basis of Tongva religious life was the Chinigchinich cult, centered on the last of a series of heroic mythological figures. Chinigchinich gave instruction on laws and institutions, and also taught the people how to dance, the primary religious act for this society. He later withdrew into heaven, where he rewarded the faithful and punished those who disobeyed his laws (Kroeber 1925). The Chinigchinich religion seems to have been relatively new when the Spanish arrived. It was spreading south into the Southern Takic groups even as Christian missions were being built and may represent a mixture of native and Christian belief and practices (McCawley 1996).

Deceased Tongva were either buried or cremated, with inhumation more common on the Channel Islands and the neighboring mainland coast and cremation predominating on the remainder of the coast and in the interior (Harrington 1942; McCawley 1996). Cremation ashes have been found in archaeological contexts buried within stone bowls and in shell dishes (Ashby and Winterbourne 1966), as well as scattered among broken ground stone implements (Cleland et al. 2007). Archaeological data such as these correspond with ethnographic descriptions of an elaborate mourning ceremony that

included a wide variety of offerings, including seeds, stone grinding tools, otter skins, baskets, wood tools, shell beads, bone and shell ornaments, and projectile points and knives. Offerings varied with the sex and status of the deceased (Heizer 1968; Johnston 1962; McCawley 1996). At the behest of the Spanish missionaries, cremation essentially ceased during the post-Contact period (McCawley 1996).

4.2.3 Historic-Period Overview

Post-Contact history for the State of California is generally divided into three periods: the Spanish Period (1769–1821), Mexican Period (1821–1848), and American Period (1846–present). Although Spanish, Russian, and British explorers visited the area for brief periods between 1529 and 1769, the Spanish Period in California begins with the establishment in 1769 of a settlement at San Diego and the founding of Mission San Diego de Alcalá, the first of 21 missions constructed between 1769 and 1823. Independence from Spain in 1821 marks the beginning of the Mexican Period, and the signing of the Treaty of Guadalupe Hidalgo in 1848, ending the Mexican–American War, signals the beginning of the American Period when California became a territory of the United States.

Spanish Period (1769-1822)

Spanish explorers made sailing expeditions along the coast of southern California between the mid-1500s and mid-1700s. In search of the legendary Northwest Passage, Juan Rodríquez Cabríllo stopped in 1542 at present-day San Diego Bay. With his crew, Cabríllo explored the shorelines of present Catalina Island as well as San Pedro and Santa Monica Bays. Much of the present California and Oregon coastline was mapped and recorded in the next half-century by Spanish naval officer Sebastián Vizcaíno. Vizcaíno's crew also landed on Santa Catalina Island and at San Pedro and Santa Monica Bays, giving each location its long-standing name. The Spanish crown laid claim to California based on the surveys conducted by Cabríllo and Vizcaíno (Bancroft 1885; Cleland 2005; Gumprecht 2001).

More than 200 years passed before Spain began the colonization and inland exploration of Alta California. The 1769 overland expedition by Captain Gaspar de Portolá marks the beginning of California's Historic period, occurring just after the King of Spain installed the Franciscan Order to direct religious and colonization matters in assigned territories of the Americas. With a band of 64 soldiers, missionaries, Baja (lower) California Native Americans, and Mexican civilians, Portolá established the Presidio of San Diego, a fortified military outpost, as the first Spanish settlement in Alta California. In July of 1769, while Portolá was exploring southern California, Franciscan Fr. Junípero Serra founded Mission San Diego de Alcalá at Presidio Hill, the first of the 21 missions that would be established in Alta California by the Spanish and the Franciscan Order between 1769 and 1823, including Mission San Fernando Rey de España. (Cleland 2005; Gumprecht 2001; Jorgensen 1982; Kyle 2002; Roderick 2001)

The Portolá expedition first reached the present-day boundaries of Los Angeles in August 1769, thereby becoming the first Europeans to visit the area. Father Crespi named "the campsite by the river Nuestra Señora la Reina de los Angeles de la Porciúncula" or "Our Lady the Queen of the Angeles of the Porciúncula." Two years later, Friar Junípero Serra returned to the valley to establish a Catholic mission, the Mission San Gabriel Arcángel, on September 8, 1771. (Gumprecht 2001; Jorgensen 1982; Kyle 2002).

The expedition camped at a watering place at the base of the San Gabriel Mountains in 1769 and the location was noted in Crespi's diary. The mission was founded in September 1797 by Father Fermín Lasuén and Fray Francisco Dumetz. The mission consisted of a church, fountains, cloisters and extensive agricultural grounds outside the area. The Spanish missionaries impressed the native Tongva, Tatavium, and Chumash tribes into Christianity through baptism and service as neophytes. The land taken by the Spanish was not repatriated to these tribes. (Cleland 2005; Roderick 2001)

Mexican Period (1822-1848)

A major emphasis during the Spanish Period in California was the construction of missions and associated ranchos and presidios to integrate the Native American population into Christianity and communal enterprise. Incentives were also provided to bring settlers to pueblos or towns, but just three pueblos were established during the Spanish Period, only two of which were successful and remain as California cities (San José and Los Angeles). Several factors kept growth within Alta California to a minimum, including the threat of foreign invasion, political dissatisfaction, and unrest among the indigenous population. After more than a decade of intermittent rebellion and warfare, New Spain (Mexico and the California territory) won independence from Spain in 1821. In 1822, the Mexican legislative body in California ended isolationist policies designed to protect the Spanish monopoly on trade, and decreed California ports open to foreign merchants (Cleland 2005; Dallas 1955).

Extensive land grants were established in the interior during the Mexican Period, in part to increase the population inland from the more settled coastal areas where the Spanish had first concentrated their colonization efforts. The secularization of the missions following Mexico's independence from Spain resulted in the subdivision of former mission lands and establishment of many additional ranchos.

During the supremacy of the ranchos (1834–1848), landowners largely focused on the cattle industry and devoted large tracts to grazing. Cattle hides became a primary southern California export, providing a commodity to trade for goods from the east and other areas in the United States and Mexico. The number of nonnative inhabitants increased during this period because of the influx of explorers, trappers, and ranchers associated with the land grants. The rising California population contributed to the introduction and rise of diseases foreign to the Native American population, who had no associated immunities.

American Period (1848-Present)

War in 1846 between Mexico and the United States precipitated the Battle of Chino, a clash between resident Californios and Americans in the San Bernardino area. The Mexican-American War ended with the Treaty of Guadalupe Hidalgo in 1848, ushering California into its American Period.

California officially became a state with the Compromise of 1850, which also designated Utah and New Mexico (with present-day Arizona) as U.S. Territories (Waugh 2003). Horticulture and livestock, based primarily on cattle as the currency and staple of the rancho system, continued to dominate the southern California economy through 1850s. The Gold Rush began in 1848, and with the influx of people seeking gold, cattle were no longer desired mainly for their hides but also as a source of meat and other goods. During the 1850s cattle boom, rancho vaqueros drove large herds from southern to northern California to feed that region's burgeoning mining and commercial boom. Cattle were at first driven along major trails or roads such as the Gila Trail or Southern Overland Trail, then were transported by trains when available. The cattle boom ended for southern California as neighbor states and territories drove herds to northern California at reduced prices. Operation of the huge ranchos became increasingly difficult, and droughts severely reduced their productivity (Cleland 2005).

City of Los Angeles

In 1781, a group of 11 Mexican families traveled from Mission San Gabriel Arcángel to establish a new pueblo called El Pueblo de la Reyna de Los Angeles (The Pueblo of the Queen of the Angels). This settlement consisted of a small group of adobe-brick houses and streets and would eventually be known as the Ciudad de Los Angeles (City of Angels), which incorporated on April 4, 1850, only two years after the Mexican-American War and five months prior to California achieving statehood. Settlement of the Los Angeles region continued in the early American Period. The County of Los Angeles was established on February 18, 1850, one of 27 counties established in the months prior to California acquiring official statehood in the United States. Many of the ranchos in the area now known as Los Angeles County remained intact after the United States took possession of California; however, a severe drought in the 1860s resulted in many of the ranchos being sold or otherwise acquired by Americans. Most of these ranchos were subdivided into agricultural parcels or towns (Dumke 1944). Nonetheless, ranching retained its importance, and by the late 1860s, Los Angeles was one of the top dairy production centers in the country (Rolle 2003). By 1876, Los Angeles County reportedly had a population of 30,000 people (Dumke 1944).

Los Angeles maintained its role as a regional business center and the development of citriculture in the late 1800s and early 1900s further strengthened this status (Caughey and Caughey 1977). These factors, combined with the expansion of port facilities and railroads throughout the region, contributed to the impact of the real estate boom of the 1880s on Los Angeles (Caughey and Caughey 1977; Dumke 1944).

By the late 1800s, government leaders recognized the need for water to sustain the growing population in the Los Angeles area. Irish immigrant William Mulholland personified the city's efforts for a stable water supply (Dumke 1944; Nadeau 1997). By 1913, the City of Los Angeles had purchased large tracts of land in the Owens Valley, and Mulholland planned and completed the construction of the 240-mile aqueduct that brought the valley's water to the city (Nadeau 1997).

Los Angeles continued to grow in the twentieth century, in part due to the discovery of oil in the area and its strategic location as a wartime port. The county's mild climate and successful economy continued to draw new residents in the late 1900s, with much of the county transformed from ranches and farms into residential subdivisions surrounding commercial and industrial centers. Hollywood's development into the entertainment capital of the world and southern California's booming aerospace industry were key factors in the county's growth in the twentieth century.

4.2.4 Project Site Historic Context – South Los Angeles

The South Los Angeles area began development in the late nineteenth century, which was largely due to the rise of streetcars and railroads within the area. The first residential subdivisions within the area were for wealthy and influential individuals seeking to live away from the bustle of the city center. As Los Angeles grew in size, the wealthiest citizens continued west into the neighborhoods of Windsor Square and Hancock Park.

Post 1900, African Americans began moving to Los Angeles in greater numbers, but by 1940 African Americans still only represented 4% of the population. Throughout much of the twentieth century, racial housing covenants throughout the United States restricted where people of color could live or purchase housing. Los Angeles was no exception and these housing covenants as well as the common practice of banks and insurance companies denying African Americans and other people of color loans, insurance, and other financial services, a practice known as red-lining, resulted in segregation throughout the city (Sonksen 2018). The remnants of these practices can still be seen today.

South Los Angeles, especially the area along Central Avenue between Downtown Los Angeles and Slauson Avenue, was one of the only places where African Americans could purchase homes, resulting in 70% of the African American population being concentrated in this area by 1940. This specific area became known as South Central; however, over time, the term came to describe all areas that were predominately African American, encompassing Compton, Watts, and the Crenshaw District (Sonksen 2018).

World War II sparked a massive migration, dubbed the Great Migration, of people from around the country into Los Angeles to work in the aerospace industry. Many of these new residents were African American (Soknsen 2018). Prior to 1941, it was legal for government contractors to discriminate based on race. This resulted in many African American newcomers to Los Angeles securing only low paying

jobs. African American leaders, led by A. Philip Randolph, attempted to persuade President Roosevelt to end such discrimination. However, these leaders were largely ignored by the President, who was more concerned with war mobilization and appeasing racist southern Democrats. During a meeting with Eleanor Roosevelt, Randolph threatened mass protests in Washington D.C. if an executive order banning discrimination was not issued. In order to appease Randolph and other civil rights leaders, President Roosevelt issued Executive Order 8802, which bars discrimination based on race, national origin, or color in defense and government jobs. This order marked the first time the federal government made any type of proclamation recognizing the plight of African Americans in the country since Reconstruction (The Editors of Encyclopedia Britannica 2019; PBS 2019). Executive Order 8802 opened up jobs to thousands of individuals and resulted in 200,000 African Americans migrating to Los Angles. However, in Los Angeles African Americans were still restricted on where they could live due to the racial housing covenants that were still in effect (Skonsen 2017).

In the post-war era, the African American community in Los Angeles increased, and so did the violence, intimidation, and ire directed at them. In South Central, African American residents began protesting this discrimination, specifically housing discrimination, and residents of the Sugar Hill neighborhood took their battle to the Supreme Court. In a 1948 case, the Supreme Court ruled that restrictive housing covenants were illegal, spurring rapid diversification in the South Central area as more African Americans and Hispanic residents moved to the area (ARG 2012). Throughout the 1950s, more African Americans began moving to the southern section of Los Angeles; concurrently, the areas of West Adams, Leimert Park, and Baldwin Hills became middle- and upper-class African American neighborhoods (Skonsen 2017). Additionally, during this time African Americans began demanding better treatment and equal access to financial, health, and educational opportunities (Skonsen 2017).

However, it was also during the 1950s and 1960s that neighborhoods in South Central went through an era of intense harassment on part of the Los Angeles Police Department, and the stifling of many neighborhoods because of large infrastructure projects. During this time the relationship between African Americans, concentrated in South Central, and the Los Angeles Police Department was deteriorating. William H. Parker, the police chief at the time, was known for aggressive and blatantly racist tactics, including racial profiling, aggressive policing, harassing businesses and patrons, and raiding nightclubs. Parker was against 'race mixing' and this included commercial settings. His tactics went so far as to blockade stores and warn white customers to leave due to the 'dangerousness' of the neighborhood (Skonsen 2017). Freeway projects for the I-110 and I-10 split up the South Central community. Although there was public opposition, both freeways were ultimately built, devastating many neighborhoods of color along the way. In 1965, the frustration felt by residents of South Central erupted in the Watts Riots, which was instigated by the attempted arrest of an African American man named Marquette Frye for speeding. The riots spread out over 46 square miles and ultimately left 34 dead, over a thousand wounded, and almost 4,000 arrested. Similar riots erupted in African American neighborhoods throughout the country (Skonsen 2017).

After the Watts Riots, the South Central area became a center for the Civil Rights Movement in Los Angeles as well as the Black Arts Movement. However, the area also went through economic turmoil during this time due to a loss of many manufacturing jobs because of economic restructuring. This resulted in a major increase in unemployment and poverty rates of African Americans in Los Angeles throughout the 1970s, ultimately contributing to the rise of the Crack Cocaine Economy (Skonsen 2017).

South Central faced increasing amounts of violence, gangs, incarcerations and neighborhood devastation throughout the 1980s. The relationship between the Los Angeles Police Department and the community also continued to deteriorate, a relationship that was further strained in 1992, after four white police officers were acquitted for beating an African American motorist named Rodney King. The acquittal sparked riots in South Central that eventually spread throughout the city, leaving 52 dead (ARG 2012; PBS 2019b).

Beginning in the 1980s, Latino residents moved to the South Central area and in 2000, Latinos made up more than half of the South Central population. In 2003, the area was officially named South Los Angeles in an attempt to rebrand the community and to allow for the rise of smaller neighborhoods within the large area. The name still references a huge area within Los Angeles from the I-10 Freeway in the north, South Alameda Street to the east, Rosecrans Avenue to the South, and La Cienega to the west. This area encompasses multiple community plan areas including South Los Angeles, West Adams, Baldwin Hills, Leimert Park, and Southeast Los Angeles, which in turn encompass dozens of smaller neighborhoods.

INTENTIONALLY LEFT BLANK

5 BACKGROUND RESEARCH

On March 20 and May 7, 2019, Dudek completed a search of the CHRIS at the SCCIC, located on the campus of California State University, Fullerton of the proposed Project APE and a half (0.5) mile buffer. This search included mapped prehistoric and historic archaeological resources and historic built-environment resources; Department of Parks and Recreation site records; technical reports; archival resources; and ethnographic references. Additional consulted sources included historical maps of the proposed Project APE, the NRHP, the CRHR, the California Historic Property Data File, and the lists of California State Historical Landmarks, California Points of Historical Interest, and the Archaeological Determinations of Eligibility. The confidential SCCIC records search results are also provided in Confidential Appendix B.

5.1 Previously Conducted Cultural Resource Studies

The SCCIC records indicate that 29 previous cultural resources technical investigations have been conducted within a 0.5-mile radius of the proposed Project APE between 1975 and 2016. Of these, eight studies overlap a portion of the proposed Project APE.

Table 1, below, summarizes all 29 previous cultural resource studies followed by a brief summary of each study that overlaps the proposed Project APE.

Table 1. Previous Technical Studies Within a 0.5-Mile Radius of the Proposed Project APE

Report Number (LA-)	Author	Year	Report Title	Proximity to Proposed Project APE
00078	Rosen, Martin D.	1975	Evaluation of the Archaeological Resources and Potential Impact of the Proposed Construction of Route 105 Freeway From El Segundo to Norwalk	Overlapping
02904	Stickel, Gary E.	1993	Draft Report: A Phase I Cultural Resources Literature Search for the West Basin Water Reclamation Project	Outside
02904	Stickel, Gary E.	1993	Draft Report a Phase I Cultural Resources Literature Search for the West Basin Water Reclamation Project	Outside
02950	Peak & Associates	1992	Consolidated Report: Cultural Resource Studies for the Proposed Pacific Pipeline Project	Overlapping
03886	McLean, Deborah K.	1998	Archaeological Assessment for Pacific Bell Mobile Services, Telecommunications Facility 147-03, 8953 South Western Avenue, City of Los Angeles, California	Outside

Table 1. Previous Technical Studies Within a 0.5-Mile Radius of the Proposed Project APE

Report Number (LA-)	Author	Year	Report Title	Proximity to Proposed Project APE
03949	McLean, Deborah K.	1998	Archaeological Assessment for Pacific Bell Mobile Services Telecommunications Facility La 145-01, West 60th Street, City and County of Los Angeles, California	Overlapping
04645	Duke, Curt	1999	Cultural Resource Assessment for the At&t Wireless Services Facility Number 21, County of Los Angeles, California	Outside
04836	Science Applications International Corporation (SAIC)	2000	Phase I Archaeological Survey Along Onshore Portions of the Global West Fiber Optic Cable Project	Overlapping
06045	Duke, Curt and Judith Marvin	2002	Cultural Resource Assessment: AT&T Wireless Facility No. 04105, Los Angeles County, CA	Outside
06816	Unknown	2003	Cultural Resources Overview for Washington High School Inglewood/Gardena Area of Los Angeles	Outside
06818	Marvin, Judith and Curt Duke	2003	Cultural Resource Assessment Cingular Wireless Facility No. La 145-11 City and County of Los Angeles, California	Outside
07404	Bonner, Wayne H.	2005	Cultural Resource Records Search and Site Visit Results for Cingular Telecommunications Facility Candidate 145-01 (el-012-01) Mozaffari Property, 5921 South Western Avenue, Los Angeles, Los Angeles County, California	Outside
07683	Wayne H. Bonner	2006	Cultural Resource Records Search Results and Site Visit for Sprint Nextel Candidate CA6361B (Maitland), 2225 West Manchester Boulevard, Inglewood, Los Angeles County, CA	Outside
07683	Bonner, Wayne H.	2006	Cultural Resources Records Search Results and Site Visit for Sprint Nextel Candidate Ca6361b (maitland), 2225 West Manchester Boulevard, Inglewood, Los Angeles County, California	Outside
08255	Arrington, Cindy and Nancy Sikes	2006	Cultural Resources Final Report of Monitoring and Findings for the Qwest Network Construction Project State of California: Volumes I and Ii	Overlapping
08501	Billat, Lorna	2007	Desert Inn Motel/0341c, Cellular Facility Installation, 11617 S. Western Avenue, Los Angeles, Los Angeles County, Ca 90047	Outside

Table 1. Previous Technical Studies Within a 0.5-Mile Radius of the Proposed Project APE

Report Number (LA-)	Author	Year	Report Title	Proximity to Proposed Project APE
08776	Bonner, Wayne H.	2006	Cultural Resources Records Search and Site Visit Results for Royal Street Communications, LLC Candidate La0250a (t-mo Mozaffari), 5921 South Western Avenue, Los Angeles, Los Angeles County, California	Outside
09811	Carolynn Losee	2009	Cultural Resources Analysis for T-Mobile Site Number LA33395A	Outside
10341	Bonner, Wayne H. and Kathleen Crawford	2009	Cultural Resources Records Search, Site Visit Results, and Direct APE Historic Architectural Assessment for Clearwire Candidate CA-LOS6482/CA7885, 2001 West 60th St., Los Angeles, Los Angeles County, CA.	Outside
10567	Hogan, Michael, Bai "Tom" Tang, Josh Smallwood, Laura Hensley Shaker, and Casey Tibbitt	2005	Identification and Evaluation of Historic Properties - West Basin Municipal Water District Harbor- South Bay Water Recycling Project Proposed Project Laterals	Overlapping
11016	Supernowicz, Dana	2007	Cultural Resources Study of the Normandie & 58th Rooftop Project, Royal Street Communications, LLC Site No. LA0249C 1340 W. 58th Street, Los Angeles, Los Angeles County, California 90037	Outside
11150	Maxwell, Pamela	2003	West Basin Municipal Water District Harbor/ South Bay Water Recycling Project	Overlapping
11190	Loftus, Shannon	2010	Cultural Resource Records Search and Site Survey, T-Mobile Site LA33707C, St. Eugene Church, 9505 Haas Avenue/9506 South Van Ness Avenue, Los Angeles, Los Angeles County, California 90047	Outside
11256	Larocque, Mark	2010	Form 621, Crown Castle tower project: "Florence #878095"	Outside
11973	Unknown	2011	Crenshaw/LAX Transit Corridor Project Final Environmental Impact Report/Final Environmental Impact Statement	Outside
12185	Bonner, Wayne and Crawford, Kathleen	2012	Cultural Resources Records Search and Site Visit Results for T-Mobile West, LLC Candidate LA03333B (Faith United RL) 1713 West 108th Street, Los Angeles, Los Angeles County, California	Outside
12518	Sikes, Nancy	2012	LA0526-01 Lion Oil & Gas, 10500 S Western Avenue, Los Angeles, CA	Outside

Table 1. Previous Technical Studies Within a 0.5-Mile Radius of the Proposed Project APE

Report Number (LA-)	Author	Year	Report Title	Proximity to Proposed Project APE
12546	Fulton, Phil, Tibbet, Casey, and Bechtel, Elisa	2014	Cultural Resource Assessment Class III Inventory Verizon Wireless Services Cimarron Facility City of Los Angeles, Los Angeles County, California	Outside
12819	McKenna, Jeanete A.	2016	The City of Los Angeles, West Athens-Westmont TOD Specific Plan Project Area, Los Angeles County, California	Overlapping

LA-00078

Evaluation of the Archaeological Resources and Potential Impact of the Proposed Construction of Route 105 Freeway from El Segundo to Norwalk (Rosen 1975) reports the results of an environmental evaluation for the proposed route of the I-105 Freeway. A records search and an intensive pedestrian survey was conducted for the study. Neither the records search nor the pedestrian survey identified any archaeological resources that would be impacted by the construction of the I-105, in the southern quarter of the current project alignment. No specific mitigation for archaeological resources were recommended aside from standard procedures regarding the unanticipated identification of archaeological resources during construction.

LA-02950

Consolidated Report: Cultural Resource Studies for the Proposed Pacific Pipeline Project (Peak & Associates 1992) reports the results of a multiple archaeological assessments for the Pacific Pipeline System, which ran between Gaviota in Santa Barbara County and refineries in El Segundo and Long Beach. The assessments included records searches, backgrounds research, and intensive pedestrian surveys for the proposed alignments. The study intersects the current Project alignment at the I-105, in the southern quarter of the current Project alignment. The 1992 records search and intensive pedestrian survey in the vicinity of the current Project alignment were negative and no further testing was done in the area.

LA-03949

Archaeological Assessment for Pacific Bell Mobile Services Telecommunications Facility La 145-01 (LSA & Associates, Inc. 1998) reports on an archaeological field study within a parcel less than 1-acre in size in support of a telecommunications facility. No cultural resources were identified as a result of the study.

LA-04836

Phase I Archaeological Survey along Onshore Portions of the Global West Fiber Optic Cable Project (SAIC 2000) reports the results of a series of archaeological assessments for the Global West Fiber Optic Cable Project, which runs from San Francisco to San Diego. The assessments included records searches, background research, and intensive pedestrian surveys for the proposed alignments. The pipeline alignment intersect the current Project alignment at the I-105, in the southern quarter of the current Project alignment, and at 50th Street, in the northern quarter of the Project alignment. The records search and intensive pedestrian survey conducted in the vicinity of the current Project alignment were negative and no further testing was done in the area. No specific mitigation for archaeological resources were recommended aside from standard procedures regarding the unanticipated identification of archaeological resources during construction. No further archaeological investigations were recommended.

LA-08255

Cultural Resources Final Report of Monitoring and Findings for the Qwest Network Construction Project State of California: Volumes I and II (Arrington and Sikes 2006) reports the results of a series of archaeological assessments for proposed maintenance of the fiber optic cable within the Qwest network which runs for approximately 1,431 linear miles between Oregon and Arizona, running through California. The assessments included records searches, background research, Native American consultation, and intensive pedestrian surveys for the proposed alignments. The pipeline alignment intersect the current Project alignment at the I-105, in the southern quarter of the current Project alignment, and at 50th Street, in the northern quarter of the current proposed Project. No archaeological resources were identified through the 2006 records search and intensive pedestrian survey in the vicinity of the current Project alignment. Monitoring was conducted during maintenance activities in accordance with a Mitigation and Monitoring Plan that had previously been prepared. No archaeological resources were discovered during monitoring.

LA-10567

Identification and Evaluation of Historic Properties - West Basin Municipal Water District Harbor- South Bay Water Recycling Project Proposed Project Laterals (Hogan et al. 2005) reports the results of a cultural resource assessment for a proposed 68 linear mile pipeline throughout Los Angeles County from Inglewood to Rancho Palos Verdes. Within the pipeline overlaps the Project APE along Western Avenue from the intersection of Imperial Highway to 121st Street. The results of the 2005 study found no potential historic properties or historic resources within or immediately adjacent to the current proposed Project APE. The study also found that several portions of the proposed pipeline were sensitive for archaeological resources, and archaeological monitoring was recommended for four segments of the alignment, in the Long Beach area, the Compton area,

and the Rancho Palos Verdes area. No archaeological or Native American related resources were identified and no monitoring was recommended for the segments of the pipeline overlapping the current Project APE through the 2005 study.

LA-11150

West Basin Municipal Water District Harbor/ South Bay Water Recycling Project (Maxwell 2003) is related to report LA-10567 and reports the results of the Office of Historic Preservation's analysis of the recommendations and findings of that report at the request of the United States Army Corp of Engineer's, who were the project proponents. The Office of Historic Preservation asked to review more information regarding the potential for buried resources in the Rancho Palos Verdes area. The Office of Historic Preservation recommended that the United States Army Corps consider testing in these areas, or if that is not feasible, consider preparing a treatment plan that details monitoring procedures and treatment of any resources that may be encountered.

LA-12819

The City of Los Angeles, West Athens-Westmont TOD Specific Plan Project Area, Los Angeles County, California (Mckenna 2016) reports the results of an cultural resource study for the West Athens-Westmont neighborhood of Los Angeles, which is bordered by 110th Street on the north, Vermont Avenue on the east, 120th Street on the south, and Wilton Place on the west. The study overlaps the southernmost approximately 0.8 miles of the current Project alignment. The study included a records search, background research, Native American consultation, and an intensive pedestrian survey. Six historic built environment resources were identified, though none were within a quarter (0.25)-mile of the current Project alignment. The study concluded that the area was relatively sensitive for the presence of prehistoric resources, despite a negative finding, and moderately sensitive for historic period, built environment cultural resources.

5.2 Previously Recorded Cultural Resources

The SCCIC records indicate that cultural resources have been previously recorded within a 0.5-mile of the proposed Project APE; none of which intersect or are adjacent to the proposed Project APE. All 10 resources are historic buildings. Three of which have been recommended to be listed on both the CRHR and NRHP by the evaluator. All 10 resources are summarized in Table 2, below.

Table 2. Previously Recorded Cultural Resources Within a 0.5-Mile Radius of the Proposed Project APE

Primary Number (P-19-)	Age and Type	Description	NRHP/CRHP Status	Recorded By/Year	Proximity to Proposed Project APE
186740	Historic Building	St Eugene Church; OHP Property Number 132203	Recommended not eligible by evaluator	2002 (J. Marvin, LSA); 2010 (Shannon L. Loftus)	Outside
187732	Historic Building	Mozaffari Property: 5921 S Western Ave Los Angeles 90047	Recommended not eligible by evaluator	2003 (N. Pletka & J.Marvin, LSA Associates)	Outside
188289	Historic Building	Bethel African Methodist Episcopal Church: 7900 S Western Ave Los Angeles (APN 6034-001-025)	Recommended not eligible by evaluator	2009 (Supernowicz, Dana E.)	Outside
188503	Historic Building	Union Oil Co of CA Office	Recommended not eligible by evaluator	2009 (K.A. Crawford, Michael Brandman Associates)	Outside
190272	Historic Building	Faith United Methodist Church of Los Angeles: 1713 W 108th St Los Angeles (APN 6077-001-018)	Recommended not eligible by evaluator	2012 (K.A. Crawford, Michael Brandman Associates)	Outside
190755	Historic Building	New Testament Church; 1955 W Florence Ave: 1941 W Florence Ave Los Angeles 90047 (APN 6016-035-028); 1955 W Florence Ave	6Z: Found ineligible for NR or CR through survey evaluation	2014 (Elisa Bechtel, LSA Associates, Inc)	Outside

Table 2. Previously Recorded Cultural Resources Within a 0.5-Mile Radius of the Proposed Project APE

Primary Number (P-19-)	Age and Type	Description	NRHP/CRHP Status	Recorded By/Year	Proximity to Proposed Project APE
192509	Historic Building	Allied Plastics: 6231 S Manhattan Pl Los Angeles 90047 (APN 6001-01-6017)	3S;3CS;5S3:Appears eligible for NR as an individual property through survey evaluation; Appears eligible for CR as an individual property through survey evaluation; Appears to be individually eligible for local listing or designation through survey evaluation This finding has not been accepted by SHPO.	2018 (Chris Taylor, ESA)	Outside
192510	Historic Building	Bauman Bros. Furniture Manufacturing Co.: 6236 S St Andrews Pl Los Angeles 90047 (APN 6001-01-6017)	3S; 3CS; 5S3: Appears eligible for NR as an individual property through survey evaluation; Appears eligible for CR as an individual property through survey evaluation; Appears to be individually eligible for local listing or designation through survey evaluation. This finding has not been accepted by SHPO.	2018 (Chris Taylor, ESA)	Outside
192511	Historic Building	Langendorf United Bakeries, Inc.: 1870 W 62nd St Los Angeles 90047 (APN 6001-01-6012)	3S;3CS;5S3:Appears eligible for NR as an individual property through survey evaluation; Appears eligible for CR as an individual property through survey evaluation; Appears to be individually eligible for local listing or designation through survey evaluation This finding has not been accepted by SHPO.	2018 (Chris Taylor, ESA)	Outside

Table 2. Previously Recorded Cultural Resources Within a 0.5-Mile Radius of the Proposed Project APE

Primary Number (P-19-)	Age and Type	Description	NRHP/CRHP Status	Recorded By/Year	Proximity to Proposed Project APE
192512	Historic Building	Manhattan Pumping Plant Forebay: 6219 S Manhattan Pl Los Angeles 90047 (APN 6001-01-6900)	6Z: Found ineligible for NR or CR through survey evaluation This finding has not been accepted by SHPO.	2018 (Chris Taylor, ESA)	Outside

5.3 Aerial Photograph and Historic Map Review

Dudek consulted historic maps and aerial photographs to understand development of the proposed Project APE and vicinity. Historical aerial photographs were reviewed for the proposed Project APE for the following years: 1952, 1954, 1963, 1972, 1980, 1994, 2003, 2004, 2005, 2009, 2010, 2012, and 2014 (NETR 2019a). Historical topographical maps were also reviewed for the proposed Project APE for the following years: 1896, 1899, 1905, 1910, 1916, 1922, 1924, 1926, 1927, 1930, 1948, 1952, 1957, 1965, 1975, 1982, 2012, and 2015 (NETR 2019b).

The first topographic map showing the proposed Project APE dates to 1896 and shows the proposed Project APE as largely undeveloped land, though there are a few small developments along what would become Western Avenue. The Atchison Topeka Railroad intersects the proposed Project APE between West 58th Place and West 59th Place. The neighborhoods of Inglewood, Centinela, Hyde Park, Wildeson, and Slauson Avenue were growing along this railroad line. There are no changes on topographic maps until 1924. On the 1924 topographic map, many areas had been completely subdivided and there was a large amount of new development, primarily along what would become the I-110, to the east of the proposed Project APE. Along Western Avenue there was no subdivided areas, however, the majority of the area was still undeveloped. There was denser development to the north of the Atchison Topeka Railroad. Development continued throughout the 1920s and by 1930, much of the areas directly adjacent to Western Avenue were developed to some extent, though there was still undeveloped land within the area. The surrounding areas had also undergone extensive development during this time, though it had not yet reached it current extent and the extant freeways running through the areas had not yet been developed. The proposed Project APE and surrounding vicinity experience continual increase in development throughout the 1940s, 1950s and 1960s. By 1965, the I-110 had been developed. The I-105 Freeway was not developed until after 1982. The area was completely built out by 1952.

The first aerials depicting the proposed Project APE dates to 1952 and shows the area as completely developed. The next aerial, dating to 1963, depicts the proposed Project APE in much the same way but also shows that the I-110, which was built by this time. Aside from the addition of the I-105, which appears on the 1994 aerial, there are no observable or significant changes to the Project APE or general vicinity throughout the remainder of the twentieth and the beginning of the twenty-first century.

5.4 Native American Correspondence

5.4.1 NAHC Sacred Lands File Search

Dudek contacted the NAHC on May 6, 2019, and requested a review of the SLF. The NAHC replied via email on May 23, 2019, stating that the SLF search was completed with negative results. Because the SLF search does not include an exhaustive list of Native American cultural resources, the NAHC suggested contacting five Native American individuals and/or tribal organizations who may have direct knowledge of cultural resources in or near the proposed Project APE. LADWP handled all tribal consultation for the proposed Project. The NAHC SLF communication results are also provided in Appendix C.

6 CULTURAL RESOURCES SURVEY

6.1 Survey Methods

The project APE was subject to a windshield survey on June 27, 2019 along the roadbed of Western Avenue. Dudek also reviewed all available aerial and ground-level photographs to identify any potential historic properties/historical resources immediately adjacent to the APE.

Additionally, a qualified Dudek staff archaeologist conducted a reconnaissance-level survey within the potential off-site construction staging areas of the proposed Project in December 2019. The survey was conducted using standard archaeological procedures and techniques. The archaeological survey focused on accessible portions of the project APE with exposed ground surface utilizing transects spaced no more than 15 meters apart only where it makes sense to do so. Other developed portions of the project APE wwere spot-checked. All inaccessible areas utilized opportunistic examination of exposed ground surface. All field practices meet the Secretary of Interior's standards and guidelines for a cultural resources inventory. Location-specific photographs were taken using iPad technology with ESRI Collector and Avenza PDF Maps software with georeferenced PDF maps of the proposed Project site. All field notes, photographs, and records related to the current study are on file at Dudek's Pasadena, California, office.

6.2 Survey Results

No cultural resources were identified within the APE as a result of the windshield survey, archaeological reconnaissance-level survey, or photograph research.

INTENTIONALLY LEFT BLANK

7 PROJECT EFFECTS/IMPACTS ASSESSMENT

No cultural resources were identified within the APE as a result of the records search, Native American coordination, survey, or background research. In consideration of potential indirect impacts to any historic-age buildings that are adjacent to the proposed Project APE, the following groundborne vibration discussion has been provided. The proposed Project does not pose any potential visual indirect impacts to historic-age buildings.

7.1 Groundborne Vibration Discussion

In consideration of potential indirect impacts to adjacent buildings and structures over 45 years old, Dudek's Senior Historic Preservation Specialist, Kara R. Dotter, MS, MSHP, examined the potential for groundborne vibration to adversely impact adjacent historic-age buildings.

Caltrans has established thresholds, related to the Peak Particle Velocity (PPV), for groundborne construction vibration that take into account the type of building or structures near the vibration source. For the age and condition of the historic-era buildings on parcels adjacent to the proposed alignment, a damage threshold of 0.2 PPV inches per second (in/sec) for transient sources and 0.1 PPV (in/sec) for continuous or frequent intermittent sources is appropriate (Caltrans 2013).

The majority of the pipeline would be installed using traditional open-trench techniques. While the various pieces of proposed equipment produce groundborne vibration to varying degrees, the use of large vibratory compactors or pile drivers can produce vibrations that exceed the damage threshold for historic-era buildings. The proposed construction equipment would not include such pieces of equipment. Additionally, the vibration that is produced during construction would be intermittent and transient. For these reasons, groundborne vibration from the open-trench sections poses no risk to historic-era buildings.

Pipe jacking or tunneling installation would be used for approximately 3,350 lineal feet of pipe installation at West 60th Street, East and West Florence Avenue, West Manchester Avenue, West Century Boulevard, Imperial Highway, and the I-105. Groundborne vibration from pipe jacking or tunnel boring machines (TBMs) is dependent largely on the subsurface geology around the pipe, with dense rock (like granite or basalt) or faults generating the greatest amount of groundborne vibrations. The geologic map of the Venice and Inglewood quadrangles indicates the pipeline will pass through Quaternary older alluvium of "gray to light brown pebble-gravel, sand, and silt-clay, elevated and dissected" (Dibblee 2007). There is also the possibility of encountering artificial fill from construction of roads and the highway. The shallow location of the proposed pipeline and the likelihood of tunneling through alluvium would not result in groundborne vibrations reaching the damage threshold. Should artificial fill be encountered, the possibility of hitting a denser material (like concrete

remnants) may result in a temporary increase in PPV that could briefly exceed the damage threshold; however, given the proximity of historic-era buildings to highly-trafficked roads and a major freeway, the possibility of damage from construction-related groundborne vibration is negligible and any potential impact would be less than significant.

8 RESULTS AND RECOMMENDATIONS

8.1 Results Summary

No cultural resources were identified within the APE as a result of the CHRIS records search, Native American coordination, and survey. Further, a review of potential indirect groundboune vibration impacts to adjacent historic-age buildings indicates that the proposed Project will not adversely affect any adjacent buildings or structures.

Section 106 of NHPA requires federal agencies to take into account the effects of their undertakings on historic properties, assess the effects, and seek ways to avoid, minimize, or mitigate any adverse effects on such properties (36 CFR 800.1[a]). No cultural resources have been identified within the proposed Project APE as a result of the CHRIS records search, survey, or archival research. Further, no adjacent resources would be impacted as a result of groundborne vibration. Therefore, no known historic properties would be affected by the proposed undertaking. As a result, a finding of "No Historic Properties Affected" is recommended for the proposed undertaking.

CEQA requires a lead agency to determine whether a project may have a significant effect on historical resources (PRC section 21084.1; CEQA Guidelines section 15064.5(b)). No historical resources have been identified within the proposed Project APE as a result of the records search, survey, or archival research. Further, no adjacent resources would be impacted as a result of groundborne vibration. Therefore, the Project will have a less than significant impact on historical resources.

While no surface evidence of historical or archaeological resources was identified as a result of this study, it is possible that subsurface resources could be encountered/impacted by ground disturbing activities associated with the Project. Recommendations to reduce effects/impacts to undiscovered, subsurface cultural resources are provided below.

8.2 Recommendations

In consideration of the cultural resources investigation, impacts to archaeological and historical resources would be less-than-significant. No new cultural resources were identified within the proposed Project APE as a result of the current study; therefore, no further management recommendations are necessary beyond standard protection measures to address unanticipated discoveries of cultural resources and human remains (listed below).

8.2.1 Unanticipated Discovery of Cultural Resources

In the event that archaeological resources (sites, features, or artifacts) are exposed during construction activities for the proposed Project, all construction work occurring within 100 feet of the find shall immediately stop until a qualified archaeologist, meeting the Secretary of the Interior's Professional Qualification Standards, can evaluate the significance of the find and determine whether or not additional study is warranted. Depending upon the significance of the find, the archaeologist may simply record the find and allow work to continue. If the discovery proves significant under CEQA or Section 106 of the NHPA, additional work such as preparation of an archaeological treatment plan, testing, or data recovery may be warranted.

8.2.2 Unanticipated Discovery of Human Remains

In accordance with Section 7050.5 of the California Health and Safety Code, if human remains are found, the County Coroner shall be notified within 24 hours of the discovery. No further excavation or disturbance of the site or any nearby area reasonably suspected to overlie adjacent remains shall occur until the County Coroner has determined, within two working days of notification of the discovery, the appropriate treatment and disposition of the human remains. If the remains are determined to be Native American, the Coroner shall notify the NAHC in Sacramento within 24 hours. In accordance with California Public Resources Code, Section 5097.98, the NAHC must immediately notify those persons it believes to be the MLD from the deceased Native American. The MLD shall complete their inspection within 48 hours of being granted access to the site. The MLD would then determine, in consultation with the property owner, the disposition of the human remains.

9 BIBLIOGRAPHY

ARG. 2012. Historic Resources Survey Report, South Los Angeles Community Plan Area. Prepared for City of Los Angeles, Department of City Planning, Office of Historic Resources. Electronic resources, http://preservation.lacity.org/sites/default/files/S%20LA%20report_HPLAEdit.pdf. Accessed May 2019.

Ashby, G. E., and J. W. Winterbourne. 1966. A Study of Primitive Man in Orange County and Some of its Coastal Areas. *Pacific Coast Archaeological Society Quarterly* 2(1):3-52.

Bancroft, Hubert Howe. 1885. *History of California, Volume III: 1825-1840*. A.L. Bancroft & Co., San Francisco.

Basgall, M. E., L. Johnson, and M. Hale. 2002. "An Evaluation of Four Archaeological Sites in the Lead Mountain Training Area, Marine Corps Air Ground Combat Center, Twentynine Palms, California." Submitted to U.S. Army Corps of Engineers, Fort Worth, Texas.

Basgall, M. E., and M. Hall. 1990. Adaptive Variation in the North-Central Mojave Desert. Paper Presented at the 55th Annual Meeting of the Society for American Archaeology, Las Vegas.

Bean, Lowell, J., and Florence C. Shipek, 1978. "Luiseño," in California, Robert F. Hazier (ed.), pp. 550-563, Handbook of North American Indians, Vol. 8, W.C. Sturtevant (general editor), Smithsonian Institution, Washington, D.C.

Bean, Lowell J., and Charles R. Smith. 1978. Gabrielino. In *California,* edited by Robert F. Heizer, pp. 538–549. Handbook of North American Indians, Vol. 8, William G. Sturtevant, general editor, Smithsonian Institution, Washington, D.C.

Blackburn, Thomas. 1963. *Ethnohistoric Descriptions of Gabrielino Material Culture*. Annual Report, Archaeological Survey. University of California, Los Angeles.

Boscana, G. 1846. "Chinigchinich; A Historical Account of the Origin, Customs, and Traditions of the Indians at the Missionary Establishment of St. Juan Capistrano, Alta California." In Life in California, by Alfred Robinson, 227–341. New York, New York: Wiley & Putnam.

Brown, Alan K., editor. 2001. *A Description of Distant Roads, Original Journals of the First Expedition into California, 1769-1770*, Juan Crespi. San Diego State University Press, San Diego, California.

Byrd, Brian F., and Seetha N. Reddy, 2002. Late Holocene Adaptations along the Northern San Diego Coastline: New Perspectives on Old Paradigms. In *Catalysts to Complexity: Late Holocene Societies of the California Coast*, edited by Jon M. Erlandson and Terry L. Jones, pp. 41-62. Cotsen Institute of Archaeology, University of California, Los Angeles.

Caltrans. 2013. Transportation and Construction Vibration Guidance Manual. Sacramento, California: California Department of Transportation. Accessed July 3, 2019. http://www.dot.ca.gov/hq/env/noise/pub/TCVGM_Sep13_FINAL.pdf.

Caughey, John, and LaRee Caughey. 1977. *Los Angeles: Biography of a City*. Berkeley: University of California Press.

Cleland, Robert Glass. 2005. *The Cattle on a Thousand Hills: Southern California, 1850-80*, second ed., sixth printing (Original work published 1941). San Marino, California: The Huntington Library.

Cleland, James H., Andrew L. York, and Lorraine M. Willey. 2007. *Piecing Together the Prehistory of Landing Hill: A Place Remembered.* EDAW Cultural Publications No. 3. EDAW, Inc., San Diego.

Dallas, S. F. 1955. *The Hide and Tallow Trade in Alta California 1822–1848*. Ph.D. dissertation, Bloomington: Indiana University.

Davis, E.L. 1978. *The Ancient Californians: Rancholabrean Hunters of the Mojave Lakes Country*. Los Angeles, California: Natural History Museum of Los Angeles County.

Dibblee, T.W. 2007. Geologic map of the Venice and Inglewood quadrangles, Los Angeles County, California: Dibblee Geology Center Map DF-322, scale 1:24,000. Accessed July 5, 2019. https://ngmdb.usgs.gov/ngm-bin/pdp/zui_viewer.pl?id=34604

Dumke, Glenn S. 1944. *The Boom of the Eighties in Southern California.* San Marino, California: Huntington Library Publications.

Gallegos, D.R. 1987. "San Dieguito-La Jolla: Chronology and Controversy." San Diego County Archaeological Society, Research Paper No. 1.

Geiger, M., and C. W. Meighan. 1976. As the Padres Saw Them: California Indian Life and Customs as Reported by the Franciscan Missionaries, 1813-1815. Santa Barbara, California: Santa Barbara Mission Archive Library.

Giacinto, Adam 2012. *Emergent Trends of Cultural Resource Management: Alternative Conceptions of Past, Present and Place.* M.A. Thesis in Anthropology, San Diego State University.

Golla, V. 2007. "Linguistic Prehistory." In California Prehistory: Colonization, Culture, and Complexity, edited by T.L. Jones and K.A. Klar, 71–82. New York, New York: Altamira Press.

Gumprecht, Blake. 2001. *The Los Angeles River: Its Life, Death, and Possible Rebirth*. Baltimore, Maryland: The Johns Hopkins University Press.

Grenda, D. R. 1997. *Site Structure, Settlement Systems, and Social Organization at Lake Elsinore, California.* PhD Dissertation in the Department of Anthropology, The University of Arizona.

Griset, S. 1996. "Southern California Brown Ware." Unpublished PhD dissertation; University of California, Riverside.

Hale, M. 2001. "Technological Organization of the Millingstone Pattern in Southern California." Master's thesis; California State University, Sacramento.

Hale, M. 2009. "San Diego and Santa Barbara: Socioeconomic Divergence in Southern California." PhD dissertation; University of California, Davis.

Harrington, J.P. 1934. "A New Original Version of Boscana's Historical Account of the San Juan Capistrano Indians of Southern California." Smithsonian Miscellaneous Collections 92(4).

Harrington, John P. 1942. Culture Element Distributions: XIX, Central California Coast. *Anthropological Records* 7:1. University of California Press: Berkeley.

Hector, S.M. 1984. "*Late Prehistoric Hunter-Gatherer Activities in Southern San Diego County, California*". PhD Thesis in the Department of Anthropology, University of California, Los Angeles.

Heizer, Robert E. 1968. *The Indians of Los Angeles County: Hugo Reid at Rancho Santa Anita, Hugo Reid's Letters of 1852*. Edited and Annotated by Robert E. Heizer. Southwest Museum, Los Angeles, California. Electronic resource, https://cdn.loc.gov//service/gdc/calbk/007.pdf, Date accessed 10/16/2018.

Johnson, J.R., and J.G. Lorenz. 2006. "Genetics, Linguistics, and Prehistoric Migrations: An Analysis of California Indian Mitochondrial DNA Lineages." Journal of California and Great Basin Anthropology 26:33–64.

Johnston, Bernice E. 1962. *California's Gabrielino Indians.* Frederick Webb Hodge Anniversary Publication Fund 8, Southwest Museum, Los Angeles.

Jorgensen, Lawrence C. 1982. *The San Fernando Valley Past and Present.* Los Angeles, CA: Pacific Rim Research.

Kyle, Douglas E. 2002. *Historic Spots in California.* 5th ed. Stanford, California: Stanford University Press.

King, Chester D. 1994. *Native American Placenames in the Santa Monica Mountains National Recreation Area, Agoura Hills*. Topanga Anthropological Consultants, California.

Kroeber, Alfred J. 1976. *Handbook of the Indians of California*. Dover Publications Inc., New York. (Original work published in 1925 as *Bulletin 78* of the Bureau of American Ethnology of the Smithsonian Institution).

Laylander, D. 2000. Early Ethnography of the Californias, 1533-1825. Salinas, California: Coyote Press Archives of California Prehistory.

Lightfoot, K.G. 2005. *Indians, missionaries, and merchants: the legacy of colonial encounters on the California frontiers*. Berkeley, California: University of California Press.

McCawley, William 1996. The First Angelinos, the Gabrielino Indians of Los Angeles. Malki Museum Press, Banning.

Nadeau, Remi. 1997. *The Water Seekers*. Revised 4th ed. Crest Publishers, Santa Barbara, California.

Northwest Economic Associates (NEA) and Chester King 2004. Ethnographic Overview of the Angeles National Forest: Tataviam and San Gabriel Mountain Serrano Ethnohistory. Prepared for the U.S. Department of Agriculture.

NETR (Nationwide Environmental Title Research LLC). 2018a. Historic Topographical Maps of Project Area, dating from 1948, 1952, 1964, 1972, 1980, 1989, 1994, 2003, 2004, 2005, 2009, 2010, 2012, and 2014. Accessed May 2019. https://www.historicaerials.com/viewer.

NETR. 2018b. Historic Aerial Photographs of Project Area, dating from 1894, 1896, 1898, 1900, 1902, 1904, 1906, 1908, 1910, 1913, 1915, 1921, 1928, 1931, 1932, 1955, 1963, 1968, 1975, 1982, 1995, 2012, and 2015. Accessed May 2019. https://www.historicaerials.com/viewer.

O'Neil, Stephen. 2002. The Acjachemen in the Franciscan Mission System: Demographic Collapse and Social Change. Master's thesis, Department of Anthropology, California State University, Fullerton.

PBS SOCAL. 2019a. Executive Order 8802. Electronic Resource https://www.pbs.org/fmc/timeline/eexec8802.htm, Accessed May 2019

PBS SOCAL. 2019b. Timeline South Los Angeles. Electronic Resources, http://www.pbs.org/independentlens/cripsandbloods/timeline.html, Accessed May 2019.

Rogers, M.J. 1945. "An Outline of Yuman Prehistory." *Southwestern Journal of Anthropology* 1:167–198.

Rolle, Andrew. 2003. *California: A History*, expanded 6th ed. Harlan Davidson: Wheeling, Illinois.

Roderick, Kevin. 2001. *San Fernando Valley: America's Suburb*. Los Angeles: Los Angeles Times Book.

Skonsen, Mike. 2017. The History of South Central Los Angeles and Its Struggle with Gentrification. Electronic Resource, https://www.kcet.org/shows/city-rising/the-history-of-south-central-los-angeles-and-its-struggle-with-gentrification. Accessed May 2019

Sparkman, Philip. 1908. The Culture of the Luiseño Indians. *University of California Publications in American Archaeology and Ethnology* 8:187–234. Berkeley.

The Editors of Encyclopaedia Britannica. 2019. Executive Order 8802. Electronic Resource, https://www.britannica.com/topic/Executive-Order-8802. Accessed May 2019

United States Department of Agriculture. 2019. Keys to Soil Taxonomy. Electronic document: https://websoilsurvey.sc.egov.usda.gov/App/HomePage.htm. Accessed, May 2019

Wallace, William. 1955. Suggested Chronology for Southern California Coastal Archaeology. *Southwestern Journal of Anthropology* 11:214–230.

Warren, Claude N. 1968. "Cultural Tradition and Ecological Adaptation on the Southern California Coast." In *Archaic Prehistory in the Western United States*, edited by Cynthia Irwin-Williams, pp. 1-14. Eastern New Mexico University Contributions in Anthropology No. 1. Portales.

Warren, C.N., G. Siegler, and F. Dittmer. 2004. "Paleoindian and Early Archaic Periods." In *Prehistoric and Historic Archaeology of Metropolitan San Diego: A Historic Properties Background Study*. Prepared for the Metropolitan Wastewater Department, City of San Diego. Encinitas, California: ASM Affiliates.

Waugh, John C. 2003. *On the Brink of Civil War: The Compromise of 1850 and How It Changed the Course of American History*. Wilmington, Delaware: Scholarly Resources Inc.

Westec. 1983. Los Angeles Rapid Rail Transit Project, Draft Environmental Impact Statement and Environmental Impact Report. On file at the South Central Coastal Information Center, California State University, Fullerton.

White, Raymond. 1963. Luiseño Social Organization. *University of California Publications in American Archaeology and Ethnology* 48:91-194. Berkeley.

INTENTIONALLY LEFT BLANK

APPENDIX A

Preparer's Qualifications

Linda Kry

Archaeologist

Linda Kry is an archaeologist with 12 years experience in cultural resource management specializing in various aspects of cultural resources investigations. Ms. Kry's experience includes archival research, reconnaissance surveys, archaeological excavations, artifact analysis, and authoring technical reports pursuant to the California Environmental Quality Act and Section 106 of the National Historic Preservation Act.

Education

University of California, Los Angeles
BA, Anthropology, 2006
Cerritos College
AA, Anthropology, 2004

Project Experience

San Jacinto II Wind Energy Repowering Project, Terra-Gen, LLC, Palm Springs, California. The project involves the decommissioning of approximately 126 existing wind turbines and the construction and operation of up to seven new wind turbines on private lands under the jurisdiction of the City of Palm Springs and on federal lands administered by the Bureau of Land Management. Responsibilities as technical lead include the management of a Phase I cultural resources study in compliance with the provisions of local regulations, CEQA, and Section 106 of the National Historic Preservation Act of 1966. (December 2018–Present)

Kaiser Permanente Moreno Valley Medical Center Master Plan, Kaiser Permanente, Moreno Valley, California. Kaiser Permanente is proposing the development of an approximately 400-bed hospital, hospital support buildings, outpatient medical office buildings, a central utility plant, and surface and structured parking within their existing hospital campus through a three-phase plan. The City of Moreno Valley is the lead agency under CEQA. As the technical lead for the project, responsibilities include the management of a Phase I cultural resources study. (November 2018–Present)

City of Colton Modern Pacific 88-DU Residential Project, City of Colton, Colton, California. Technical lead for a Phase I cultural resources study and Extended Phase I subsurface probing effort in accordance with CEQA. The City of Colton is proposing the development of 89-detatched single-family homes on an approximately 41.58-acre site within a single tract. (November 2018–Present)

Protea Memory Care Facility Project, City of San Juan Capistrano, San Juan Capistrano, California. Technical lead for a Phase I cultural resources study in accordance with CEQA and subject to California Assembly Bill 52 and Senate Bill 18, in support of a project that proposes to construct a 59-unit (72-bed) memory care facility. (September 2018–November 2018)

Coronado Trunk Line Project, Los Angeles Department of Water and Power, Los Angeles, California. Technical lead for a Phase I cultural resources study pursuant to CEQA and Section 106. Los Angeles Department of Water and Power is proposing to construct a new 30-inch diameter welded steel pipe, approximately 7,200 feet in length, along with a regulating and relief station vault and flow master vault. The proposed trunk line would add reliability and redundancy to the system. (September 2018–October 2018)

River Supply Conduit Unit 7 Project, Los Angeles Department of Water and Power, Los Angeles and Burbank, California. Technical lead and monitoring coordinator for the River Supply Conduit (RSC) Unit 7 Project. The existing River Supply Conduit (RSC) is a major transmission pipeline in the LADWP water distribution system. The Project is critical to meet safety of water supplies, reliability of water infrastructure, and sustainability of water supply. (August 2018–Present)

Sand Canyon Resort, City of Santa Clarita, Santa Clarita, California. Served as technical lead for a cultural resources study for a project that proposes to develop an abandoned, approximately 75-acre existing open space into a new resort and spa in an effort to become the premiere golf destination in northern Los Angeles County. Tasks include management of the technical study including the archival research, pedestrian survey, and reporting of the study results. Additionally, authored the Cultural and Tribal Cultural Resources chapters for the Environmental Impact Report (August 2018–December 2018)

Creek at Dominguez Hills, Plentitude Holdings LLC, Carson, California. Served as contributing author for the environmental impact report for a development project that consists of approximately 532,500 square feet of buildings, including: a multiuse indoor sports complex; youth learning experience facility; indoor skydiving facility; public golf recreation facility; marketplace; clubhouse; recreation and dining center; a sports wellness center; and restaurants. Alternatively, a specialty grocery store may be developed in place of some of the restaurant uses. (August 2018–December 2018)

Relevant Previous Experience

Amapa Archaeology Project, Amapa, Oaxaca, Mexico. Served as excavator and lab analyst for an archaeological academic research project in the town of Amapa, located in the Mexican state of Oaxaca. Amapa was founded in 1769 by black runaway slaves, who fled sugar plantation slavery in central Veracruz. Using a 1770 plan map and colonial documents, the project focused on excavations around an 18th century church where shallow colonial period deposits were previously encountered in 2017. The fieldwork was conducted in an effort to address research questions regarding the town's use of architecture and space, and whether the evidence is accurately reflected in the 1770 map. (June–July 2018)

Los Angeles International Airport (LAX) Midfield Satellite Concourse, Los Angeles, California. Served as field director for archaeological and paleontological monitoring project associated with the creation of a new aircraft passenger concourse and associated elements at LAX. Responsibilities included coordinating with company personnel and project contractors, scheduling, and recordation and collection of field data. (April 2017–December 2017)

Los Angeles Metropolitan Transportation Authority Compliance Monitoring, Los Angeles, California. Served as archaeological and paleontological monitor for the multiyear and multisite project within the greater Los Angeles area, including the Crenshaw rail transit corridor and the 1.9-mile Regional Connector subway corridor, as well as their associated stations. In addition, served as monitoring coordinator for the Regional Connector Archaeological and Paleontological Monitoring Project. Responsibilities as Monitoring Coordinator included coordinating and scheduling various contractors and archaeologists; developing and providing cultural resources training for new contractors and archaeologists; monthly project updates to client; invoice and budget reviews; lab analysis of all resources collected and preparation of those resources for curation. (April 2013–January 2018)

Topanga Library, Topanga Canyon, California. Served as crew chief. Involved in multiple facets of archaeological research. Conducted archaeological monitoring during construction of the Topanga Library, which resulted in the discovery of materials associated with a pre-colonial Gabrielino site. Identified and processed cultural and human remains, as well as contributed to report on all findings. (2009–2010)

Los Angeles Department of Water and Power Division Creek, Inyo County, California. Served as deputy project manager providing consultation and support in U.S. Forest Service and Bureau of Land Management consultation for the assessment of historical structures associated with the Division Creek Power Plant and Los Angeles Aqueduct. Responsibilities included assisting with work plans, project permitting, budgeting, and reporting. In addition, served as crew chief for archaeological surveys and testing. Conducted lab analysis of artifacts, prepared these resources for curation, and co-authored reports on the results of all findings. (July 2013–November 2017)

Genesis Solar Energy Project, Blythe, California. Served as archaeological monitor. Monitored the placement of transmission lines, large-scale excavations for the placement of solar panels, and caisson drilling for solar panel footings. Responsibilities also included survey, testing, and artifact collection. Coordinated with the client, archaeologists, Native American monitors, and general contractors. Provided daily updates, reviewed daily archaeological monitoring logs, and collected/stored resources daily. (June 2011–February 2014)

Long Beach Courthouse, City of Long Beach, Long Beach, California. Served as lead archaeological and paleontological monitor during construction of a new courthouse. Duties included providing workers training regarding archaeological and paleontological resources for on-site contractors, documenting historical archaeological features, and coordinating with clients and staff. In addition, conducted excavations of early 20th century features discovered during monitoring. Also served as lab director for the analysis, cataloging and processing artifacts for curation. Co-authored report documenting project results. (2010–2011)

Solar Millennium Blythe Project, Blythe, California. Served as crew chief for archaeological survey of a proposed solar electric facility in the Chuckwalla Valley. Project included survey of the project site and buffer zones, recordation of historical and pre-colonial archaeological sites, and documentation on Department of Parks and Recreation Forms. (June 2009–March 2010)

Central Los Angeles High School No. 9, Los Angeles Unified School District, Los Angeles, California. Served as excavator and lab analyst. Duties included assessing artifact conditions and conservation needs, assisting with development and implementation of artifact cleaning procedures, artifact classification, artifact cataloging using Excel, and the reconstruction of artifacts. Over 3,000 historic-era artifacts were recovered from a 19th-century cemetery. (2006–2009)

Beacon Solar Energy Project, Los Angeles Department of Water and Power, Kern County, California. Archaeological monitoring for the Beacon Solar Energy Project. Monitored excavation for the placement of solar panels. Aspects of the project included monitoring, survey, testing, and artifact collection. Responsibilities included recordation and collection of cultural resources discovered during monitoring and scheduling with Native American and construction crews.

Oasis Solar Field, NRG Solar, Environmental Assessment for the City of Palmdale and the United States Air Force, Palmdale, California. Served as Crew Chief for an archaeological survey. Responsibilities include data collection for historical resources and recordation of field data on Department of Parks and Recreation Forms.

California High Speed Train Project, Fresno, Madera, and Merced Counties, California. Field Archaeologist. Assisted in archaeological survey of parcels for a proposed high-speed train in Central California. The project included an archaeological survey of the project areas of potential effect and buffer zones, the recordation of historic and prehistoric archaeological resources, and recordation of field data on Department of Parks and Recreation Forms.

Kara R. Dotter, MSHP

Senior Historic Preservation Specialist and Architectural Historian

Kara Dotter is a senior historic preservation specialist with more than 15 years experience in historic preservation and architectural conservation. Her historic preservation experience spans all elements of cultural resources management, including project management, intensive- and reconnaisance-level field invesigations, architectural history studies, and historical significance evaluations in consideration of the National Register of Historic Places (NRHP), California Register of Historical Places (CRHR), and local-level designation criteria.

Ms. Dotter's background in geology informs many aspects of her architectural conservation work, including insight into the deterioration of building materials over time, which helps inform preservation strategies for various types of construction materials. She has experience with a variety of materials, in particular stone, brick, mortar, and concrete. Her materials analysis skills include petrographic analysis of stone, mortar, and concrete; paint analysis; wood species identification; and applicable American Society for Testing and Materials standards, as well as proficiency with Fourier transform infrared spectroscopy (FTIR), scanning electron microscopy with energy-dispersive X-ray spectroscopy (SEM-EDS), back-scattered electron imagery (BSE), atomic absorption spectrometry (AAS), differential thermal analysis (DTA), X-ray diffraction (XRD), and ion chromatography techniques.

Education

Queen's University of Belfast
PhD Candidate (ABD)
University of Texas, Austin
MS, Geological Sciences, 2006
MS, Historic Preservation, 2004
University of Houston
BS, Geology, 1996

Certifications

CEQA Practice Certificate (in progress)

Professional Affiliations

Association for Preservation Technology
American Institute for Conservation
California Preservation Foundation
Construction History Society of America
Society of Architectural Historians

Ms. Dotter exceeds the Secretary of the Interior's Professional Qualification Standards for Architectural History. She is experienced managing multidisciplinary projects in the lines of land development, state and local government, and the private sector. She has experience preparing environmental compliance documentation in support of projects that fall under the California Environmental Quality Act (CEQA)/National Environmental Policy Act (NEPA), and Sections 106 and 110 of the National Historic Preservation Act (NHPA). She also prepared numerous Historic Architectural Survey Reports (HASRs) and Findings of Effect (FOE) reports for the California High-Speed Rail Authority.

Project Experience

Development

Salt Bay Design District Historical Resources Technical Report, Gonzalez, Quintana & Hunter, LLC, Chula Vista, California. Served as architectural historian and author of the Cultural Resources Technical Report. The project proposed to develop 46.6 acres of land as an industrial development. The project area included the South Bay Salt Works facility, known historically as the Western Salt Company. The work involved updating historical resources documentation in order to comply with NEPA and CEQA regulations relating to the potential redevelopment of the property. Contributions included updating existing documentation, including DPRs, relating to the Western Salt Company, as well as a site visit and extensive archival research.

Village Three Active Recreation Area Constraints Analysis, HomeFed Otay Land II LLC, Chula Vista, California. Served as cultural resources project lead for the Constraints Analysis, as well as architectural historian and author of the Historical Resources Technical Report. The project proposed to develop approximately 100 acres of land south of the Otay River as an active recreation site. Contributions included architectural history field surveys; conducting archival research; recording and evaluating historical resources in consideration of NRHP, CRHR, and local designation criteria and integrity requirements, and in consideration of potential impacts to historical resources under CEQA.

N**orth River Farms Historical Resources Technical Report, Integral Communities, Oceanside, California.** Served as architectural historian and author of the Historical Resources Technical Report. The project proposed to develop approximately 175 acres of land east of Oceanside as a small farming community. Contributions included architectural history field surveys; conducting archival research; recording and evaluating historical resources in consideration of NRHP, CRHR, and local designation criteria and integrity requirements, and in consideration of potential impacts to historical resources under CEQA.

Jefferson La Mesa Historic Evaluation, JPI, Inc., La Mesa, California. The project proposed developing four adjacent parcels, changing the use from commercial to high-density residential. Served as architectural historian and lead author of the Historical Resources Technical Report. Performed architectural history field survey; conducted archival research; and recorded and evaluated the property in consideration of NRHP, CRHR, and local designation criteria and integrity requirements, and in consideration of potential impacts to historical resources under CEQA.

Montebello North Historic Evaluation, A.P.T.S. Inc., La Mesa, California. Served as architectural historian and author of the Cultural Resources Technical Report. Conducted research into the history of the area and its relation to the 4.16 acre subject property, documented existing conditions, and liaised with the City of La Mesa Planning Department to bring about a successful result for the client.

HABS Written Documentation for Camp Haan, Riverside County, California. Dudek was retained by the County of Riverside Economic Development Agency (EDA) to prepare HABS documentation for approximately 28 building foundations associated with the Camp Haan property located on March Air Reserve Base. Served as architectural historian and lead author on the HABS Level III documentation report. Contributions entailed managing subconsultant for HABS photography services; conducting site surveys; extensive archival research at March Air Reserve base archives and the National Archives and Records Administration, as well as local historical societies and repositories; and preparation and submittal of the final HABS documentation package.

Education

SDSU Aztec Recreation Center, San Diego State University, San Diego, California. SDSU is embarking on the expansion and rehabilitation of the existing Aztec Recreation Center. The project area is adjacent to two historical resources. Served as architectural historian and lead author of the historical resources technical report. Documented the existing conditions of the two historical resources, conducted a detailed impacts assessment, and developed appropriate mitigation measures. The study also entailed conducting archival and building development research and a records search.

MiraCosta Community College District Master Plan Update, Oceanside Campus, MCCCD, Oceanside, California. The MCCCD is undertaking a comprehensive improvement and building program to make upgrades and repairs to existing buildings, as well as to construct new facilities to improve the safety and education experience of those attending MiraCosta Community College. The College proposed to update the Master Plan to more effectively meet the space needs of the projected on-campus enrollment through the next decade and beyond, while constructing and renovating facilities to meet the District's instructional needs. Co-authored and oversaw the cultural resources study. All buildings and structures on campus over 45 years old and/or proposed for demolition/substantial alteration as part of the proposed project were photographed, researched, and evaluated in consideration of NRHP, CRHR, and local designation criteria and integrity requirements, and in consideration of potential impacts to historical resources under CEQA. The study also entailed conducting extensive archival and building development research, a records search, Native American coordination, and detailed impacts assessment.

Morse High School Historical Resources Technical Report, San Diego Unified School District (SDUSD), San Diego, California. SDUSD is undertaking modernization of the Morse High School campus. Served as architectural historian and lead author of the historical resources technical report. Recorded and evaluated the Morse High School campus for NRHP, CRHR, and local level criteria and integrity considerations. The study also entailed conducting archival and building development research and a records search.

SDSU Tula Pavilion and Tenochca Hall Renewal/Refresh, San Diego State University, San Diego, California. SDSU proposed replacing an existing building with two separate buildings to better meet the growing needs of the student body. Served as architectural historian and lead author of the historical resources technical memorandum. Performed architectural history field survey; conducted archival research; and recorded and evaluated the property in consideration of NRHP, CRHR, and local designation criteria and integrity requirements, and in consideration of potential impacts to historical resources under CEQA.

Energy

Jacumba Valley Solar Project, San Diego County, California. The project proposes a 100 megawatt solar farm that included photovoltaic solar panels, a 1,500-volt DC underground collection system, a 34.5 kilovolt overhead and underground collection system, and a 20 megawatt energy storage facility, among other features. Served as architectural historian and lead author of the historical resources constraints analysis to comply with CEQA and in preparation of technical studies conducted for the Environmental Impact Report. The constraints analysis identified one potential historical resource, what appears to be the remains of a substantial early 20th century cattle operation, and recommended a full Historical Resources Evaluation Report of the property in compliance with CEQA.

Municipal

Normal Street Department of Motor Vehicles (DMV) Facility Replacement, San Diego, California. Served as architectural historian and lead author of the Historical Resources Technical Report. The work involved cultural resources documentation in order to comply with NEPA and CEQA regulations relating to the proposed facilities replacement. Contributions included recording and evaluating the Normal Street DMV building for NRHP, CRHR, and local level criteria and integrity considerations, completion of DPR forms, and responding to SHPO comments.

Transportation

Historical Resources Evaluation Report for the Imperial Avenue Bikeway, Kimley-Horn and Associates, Inc., San Diego, California. The SANDAG project proposed approximately four miles of roadway improvements, including sidewalks and bicycle lanes, along Imperial Avenue roughly between I-5 and I-805. Served as principal architectural historian and lead author on the Historical Resources Evaluation Report, that entailed identification of historic properties/historical resources within and adjacent to the project alignment; intensive site surveys; a records search; identification of existing and potential historical properties/historical resources; updating DPRs; determinations of effect; and management recommendations. The project qualified for a Categorical Exemption under CEQA and was determined to have no effect on historic properties under Section 106.

Water/Wastewater

The Pure Water Project, City of San Diego, California. Served as architectural historian and lead author of the Historical Resource Technical Report for the proposed pipeline route as part of the award-winning EIR/Environmental Impact Statement (EIS). Preparation of the report involved conducting extensive building development and archival research on historic-era structures along the proposed 56-mile-long route; development of related historic contexts; historical significance evaluations for each historic-era structure in consideration of national, state, and local designation criteria and integrity requirements; and determining appropriate mitigation measures.

Historical Resources Evaluation of Public Utilities Department Reservoir Structures, City of San Diego, California. The project proposes upgrades to ten historic-era dams, an historic-era flume, and various attendant structures, within the San Diego water supply network. Serving as architectural historian and co-author of a multiple-property historical resources evaluation report. Project includes development of a network-wide historical context, as well as contexts for each individual contributor; multiple intensive field surveys; extensive archival research; recordation and evaluation of the properties in consideration of NRHP, CRHR, and local designation criteria and integrity requirements, and in consideration of potential impacts to historical resources under CEQA; proposal of appropriate mitigation measures; and review for conformance with the Secretary of the Interior's Standards for the Treatment of Historic Properties.

Municipal Waterways Maintenance Plan Project, City of San Diego, California. The MWMP is intended to establish an effective and streamlined program that allows for waterway facilities to be maintained, thus reducing flood risk while minimizing impacts and potential adverse effects of maintenance. Served as architectural historian and lead author of the Historical Resources Inventory Report, in support of the Environmental Impact Report. The inventory included consideration of types of proposed activities; identification of buildings or structures that might require review under NRHP, CRHR, and City of San Diego; potential impacts to historical resources; and appropriate mitigation measures.

Historical Resource Evaluation Report for the San Dieguito Reservoir Dam Handrail Improvement Project, Santa Fe Irrigation District, Rancho Santa Fe, California. Served as architectural historian and lead author of the Historical Resource Evaluation Report for the proposed handrail replacement project. Preparation of the report involved conducting extensive engineering development and archival research on dams, development of an historic context, and historical significance evaluation for the historic-era structure in consideration of local, state, and national designation criteria and integrity requirements.

Samantha Murray, MA

Historic Built Environment Lead / Senior Architectural Historian

Samantha Murray is a senior architectural historian with 13 years' professional experience in in all elements of cultural resources management, including project management, intensive-level field investigations, architectural history studies, and historical significance evaluations in consideration of the California Register of Historical Resources (CRHR), the National Register of Historic Places (NRHP), and local-level evaluation criteria. Ms. Murray has conducted hundreds of historical resource evaluations and developed detailed historic context statements for a multitude of property types and architectural styles, including private residential, commercial, industrial, educational, medical, ranching, mining, airport, and cemetery properties, as well as a variety of engineering structures and objects. She has also provided expertise on numerous projects requiring conformance with the *Secretary of the Interior's Standards for the Treatment of Historic Properties*.

Education

California State University, Los Angeles
MA, Anthropology, 2013

California State University, Northridge
BA, Anthropology, 2003

Professional Affiliations

California Preservation Foundation

Society of Architectural Historians

National Trust for Historic Preservation

Registered Professional Archaeologist

Ms. Murray meets the Secretary of the Interior's Professional Qualification Standards for both Architectural History and Archaeology. She is experienced managing multidisciplinary projects in the lines of transportation, transmission and generation, federal land management, land development, state and local government, and the private sector. She has experience preparing environmental compliance documentation in support of projects that fall under the California Environmental Quality Act (CEQA)/National Environmental Policy Act (NEPA), and Sections 106 and 110 of the National Historic Preservation Act (NHPA). She also prepared numerous Historic Resources Evaluation Reports (HRERs) and Historic Property Survey Reports (HPSRs) for the California Department of Transportation (Caltrans).

Dudek Project Experience (2014-2018)

Development

HABS Written Documentation for Camp Haan, Riverside County, California (2017). Dudek was retained by the County of Riverside Economic Development Agency (EDA) to prepare HABS documentation for approximately 28 building foundations associated with the Camp Haan property located on March Air Reserve Base. Ms. Murray provided project management and QA/QC of the final HABS documentation and submittal package.

Normal Street Project, City of San Diego, San Diego County, California (2014). Ms. Murray served as architectural historian and co-author of the Historical Resources Technical Report for properties located at 3921-3923; 3925-3927; 3935 Normal Street for the City of San Diego's Development Services Department Ms. Murray assisted with the final round of comments from the City and wrote the historical significance evaluations for all properties included in the project.

Education

MiraCosta Community College District Oceanside Campus, San Diego County, California (2017). Dudek was retained by the MiraCosta Community College District (MCCCD) to conduct a cultural resources study for the proposed Oceanside Campus Facilities Master Plan. Of the original 11 buildings constructed in the early 1960s, nine are still extant and required evaluation for historical significance. The campus was ultimately found ineligible for designation due to a lack of important historical associations and integrity issues. Ms. Murray provided QA/QC of the final cultural report.

SDSU Tula Pavilion and Tenochca Hall Renewal/Refresh, San Diego, California (2017). Dudek was retained by the San Diego State University (SDSU) to evaluate potential impacts to historical resources associated with the proposed Tula Pavilion and Tenochca Hall Renewal/Refresh project located in San Diego, California. The historic resources technical memorandum provides the results of that evaluation. Ms. Murray provided quality assurance/quality control of the final work product and provided input on impacts to historical resources.

San Diego State University (SDSU) Open Air Theater Renovation Project, SDSU and Gatzke Dillon & Balance, LLP, San Diego, California (2015). Ms. Murray served as architectural historian and prepared a technical memorandum that analyzed the project's potential to impact the OAT theater (a contributing property to the San Diego State College NRHP Historic District). This included conducting a site visit, reviewing proposed site and design plans, and preparing a memorandum analyzing the project's conformance with the Secretary of the Interior's Standards for the Treatment of Historic Properties.

Mt. San Jacinto College (MSJC) Master Plan Project, City of San Jacinto, Riverside County, California (2015). Ms. Murray served as architectural historian, archaeologist, and lead author of the cultural resources study. As part of the study she evaluated 11 buildings for NRHP, CRHR, and local level criteria and integrity requirements. The buildings were constructed prior to 1970 and proposed for demolition as part of the project. The study also entailed conducting extensive archival and building development research at District offices, a records search, and Native American coordination.

San Diego State University (SDSU) Engineering and Sciences Facilities Project, SDSU and Gatzke Dillon & Balance, LLP, San Diego, California (2014). Ms. Murray served architectural historian, archaeologist, and lead author of the Cultural Resources Technical Report for the SDSU Engineering and Interdisciplinary Sciences Building Project. The project required evaluation of 5 historic-age buildings in consideration of NRHP, CRHR, and local designation criteria and integrity requirements, an intensive level survey, Native American coordination, and a records search. The project proposes to demolish four buildings and alter a fifth as part of the university's plan to update its engineering and science facilities.

The Cove: 5th Avenue Chula Vista Project, E2 ManageTech Inc., City of Chula Vista, San Diego County, California (2014). Ms. Murray served as architectural historian and co-author of the CEQA report. The project involved recordation and evaluation of several properties functioning as part of the Sweetwater Union High School District administration facility, proposed for redevelopment, as well as an archaeological survey of the project area.

Energy

J-135l Electrical Distribution and Substation Improvements and J-600 San Dieguito Pump Station Replacement Project, Santa Fe Irrigation, San Diego County, California (2014). Ms. Murray served as architectural historian and prepared the Department of Parks and Recreation (DPR) forms and associated memo concerning replacement of the original 1964 San Dieguito Pump Station. Ms. Murray recorded and evaluated the pump house for state and local significance and integrity considerations. As part of this effort she conducted background research, prepared a brief historic context, and a significance evaluation.

Expert Witness

Robert Salamone vs. The City of Whittier (2016). Ms. Murray was retained by the City of Whittier to serve as an expert witness for the defense. She peer reviewed a historic resource evaluation prepared by another consultant and provided expert testimony regarding the contents and findings of that report as well as historic resource requirements on a local and state level in consideration of the City of Whittier's Municipal Code Section 18.84 and CEQA. Judgement was awarded in favor of the City on all counts.

Municipal

San Carlos Library Historical Resource Technical Report, City of San Diego, California (2014). Ms. Murray served as architectural historian and author of the Historical Resource Technical Report for the San Carlos Library. Preparation of the report involved conducting extensive building development and archival research on the library building, development of a historic context, and a historical significance evaluation in consideration of local, state, and national designation criteria and integrity requirements. The project proposes to build a new, larger library building.

State of California

Department of General Services Historical Resource Evaluation for the Normal Street Department of Motor Vehicles Site at 3960 Normal Street, San Diego, California (2017). Dudek was retained by the State of California Department of General Services to complete a Historical Resources Technical Report for a project that proposes demolition and replacement of the Department of Motor Vehicles (DMV) building located at 3960 Normal Street in the City of San Diego. To comply with Public Resources Code Section 5024(b), DGS must submit to the State Historic Preservation Officer (SHPO) an inventory of all structures over 50 years of age under DGS's jurisdiction that are listed in or that may be eligible for inclusion in the National Register of Historic Places (NRHP), or that may be eligible for registration as a California Historical Landmark (CHL). The DMV was found not eligible. Ms. Murray provided QA/QC of the historical resource technical report.

Water/Wastewater

San Diego PUD Citywide Historic Context Statement and Evaluation of Dam Infrastructure (in progress). Dudek is currently in the process of preparing a citywide historic context statement and significance evaluation of all dam and reservoir infrastructure owned/operated by the City's Public Utilities Department. Dudek is also preparing detailed impacts assessments for proposed modification to dams, as required by DSOD. The project involves evaluation of at least 10 dams for historical significance in consideration of NRHP, CRHR, and City designation criteria and integrity requirements, and requires extensive archival research and pedestrian survey. Upon completion of the project, the City will have a streamlined document for the management of their historic dam and reservoir infrastructure. To date, Dudek has completed a draft historic context statement and three dam historical significance evaluations.

Morena Reservoir Outlet Tower Replacement Project, City of San Diego, California (2016). Ms. Murray evaluated the 1912 Morena Dam and Outlet Tower for NRHP, CRHR, and local level eligibility and integrity requirements. The project entailed conducting extensive archival research and development research at City archives, libraries, and historical societies, and preparation of a detailed historic context statement on the history of water development in San Diego County.

69th and Mohawk Pump Station Project, City of San Diego, California (2015). Ms. Murray served as architectural historian and lead author of the Historical Resource Technical Report for the pump station building on 69th and Mohawk Street. Preparation of the report involves conducting extensive building development and archival research on the pump station building, development of a historic context, and a historical significance evaluation in consideration of local, state, and national designation criteria and integrity requirements.

Pump Station No. 2 Power Reliability and Surge Protection Project, City of San Diego, California (2015). Ms. Murray served as architectural historian and prepared an addendum to the existing cultural resources report in order to evaluate the Pump Station No. 2 property for NRHP, CRHR, and local level eligibility and integrity requirements. This entailed conducting additional background research, building development research, a supplemental survey, and preparation of a historic context statement.

Otay River Estuary Restoration Project (ORERP), Poseidon Resources, South San Diego Bay, California (2014). Ms. Murray served as architectural historian for the documentation of Pond 15 and its associated levees. The project proposes to create new estuarine, salt marsh, and upland transition habitat from the existing salt ponds currently being used by the South Bay Salt Works salt mining facility. Because the facility was determined eligible for listing in the NRHP, the potential impacts caused by breeching the levees, a contributing feature of the property, had to be assessed.

Relevant Training

- CEQA and Historic Preservation: A 360 Degree View, CPF, 2015
- Historic Designation and Documentation Workshop, CPF, 2012
- Historic Context Writing Workshop, CPF, 2011
- Section 106 Compliance Training, SWCA, 2010

APPENDIX B

CONFIDENTIAL

CHRIS Records Search Results

APPENDIX C

Native American Communication

Sacred Lands File & Native American Contacts List Request

NATIVE AMERICAN HERITAGE COMMISSION
1550 Harbor Blvd, Suite 100
West Sacramento, CA 95501
(916) 373-3710
(916) 373-5471 – Fax
nahc@nahc.ca.gov

Information Below is Required for a Sacred Lands File Search

Project: Western Trunk Line MND Project (10649.50)

County: Los Angeles

USGS Quadrangle

Name: Inglewood, CA (see attached map)

Township: 3S, 2S Range: 14W Section(s): 1, 2, 11, 12, 13, 14, 23, 24, 25, 26, 35, 36

Company/Firm/Agency:

Dudek

Contact Person: Erica Nicolay

Street Address: 38 North Marengo Avenue

City: Pasadena Zip: 91101

Phone: (760) 936-7952 Extension: N/A

Fax: (760) 632-0164

Email: enicolay@dudek.com

Project Description:

LADWP is proposing to replace 23,300 lineal feet of existing pipe along Western Avenue from 59th Street to 121st Street with Earthquake Resistant Ductile Iron Pipe. LADWP also proposes to replace approximately 4,495 feet of 6-inch and 8-inch diameter water distribution mainline with 12-inch diameter piping along Western Avenue. The proposed project would also include minor improvements at four intersections along Western Avenue to maintain water pressures and the replacement of an existing regulator station, located at the intersection of Manchester Avenue and Western Avenue.

☑ Project Location Map is attached

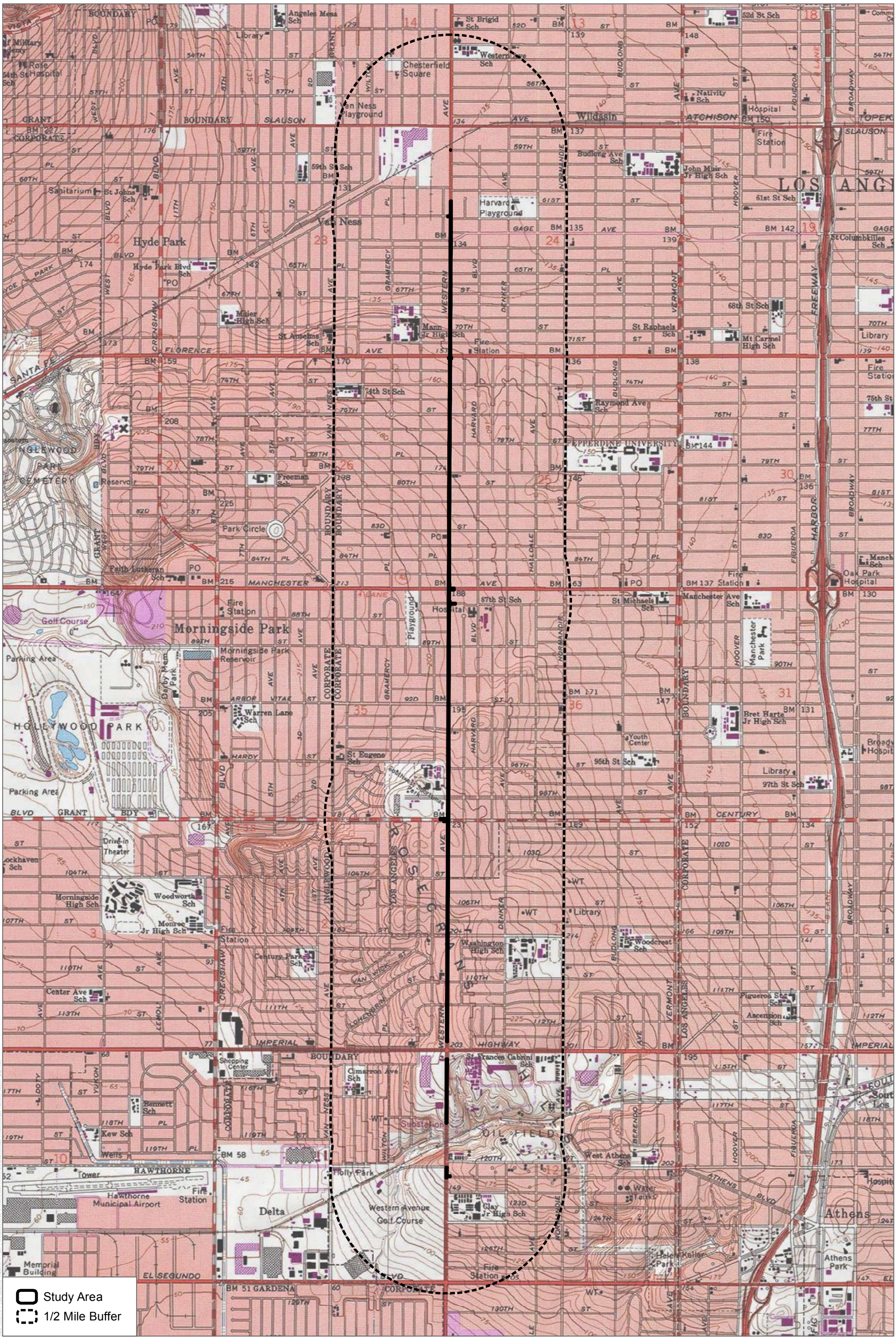

SOURCE: USGS 7.5-Minute Series Inglewood Quadrangle
Township 3S, 2S; Range 14W; Sections 1, 2, 11, 12, 13, 14, 23, 24, 25, 26, 35, 36

DUDEK

0 1,000 2,000 Feet
0 250 500 Meters
1:24,000

Records Search

LADWP Western Trunk Line Project

Linda Kry

From: Quinn, Steven@NAHC <Steven.Quinn@nahc.ca.gov>
Sent: Thursday, May 23, 2019 11:08 AM
To: Erica Nicolay
Subject: Western Trunk Line MND Project
Attachments: SLFNoWesternTrunk 5.23.2019.pdf; WesternTrunk 5.23.2019.pdf

Good Morning,

Attached is the response to the project referenced above. If you have any additional questions, please feel free to contact our office email at nahc@nahc.ca.gov.

Regards,

Steven Quinn
Native American Heritage Commission
1550 Harbor Blvd., Suite 100
West Sacramento, CA 95691
Steven.Quinn@nahc.ca.gov
Direct Line: (916) 573-1033
Office: (916) 373-3710

NATIVE AMERICAN HERITAGE COMMISSION
Cultural and Environmental Department
1550 Harbor Blvd., Suite 100
West Sacramento, CA 95691
Phone: (916) 373-3710
Email: nahc@nahc.ca.gov
Website: http://www.nahc.ca.gov
Twitter: @CA_NAHC

May 23, 2019

Erica Nicolay
Dudek

VIA Email to: enicolay@dudek.com

RE: Western Trunk Line MND Project, Los Angeles County

Dear Ms. Nicolay:

A record search of the Native American Heritage Commission (NAHC) Sacred Lands File (SLF) was completed for the information you have submitted for the above referenced project. The results were negative. However, the absence of specific site information in the SLF does not indicate the absence of cultural resources in any project area. Other sources of cultural resources should also be contacted for information regarding known and recorded sites.

Attached is a list of Native American tribes who may also have knowledge of cultural resources in the project area. This list should provide a starting place in locating areas of potential adverse impact within the proposed project area. I suggest you contact all of those indicated; if they cannot supply information, they might recommend others with specific knowledge. By contacting all those listed, your organization will be better able to respond to claims of failure to consult with the appropriate tribe. If a response has not been received within two weeks of notification, the Commission requests that you follow-up with a telephone call or email to ensure that the project information has been received.

If you receive notification of change of addresses and phone numbers from tribes, please notify the NAHC. With your assistance, we can assure that our lists contain current information. If you have any questions or need additional information, please contact me at my email address: steven.quinn@nahc.ca.gov.

Sincerely,

Steven Quinn
Associate Governmental Program Analyst

Attachment

Native American Heritage Commission
Native American Contact List
Los Angeles County
5/23/2019

Gabrieleno Band of Mission Indians - Kizh Nation
Andrew Salas, Chairperson
P.O. Box 393 Gabrieleno
Covina, CA, 91723
Phone: (626) 926 - 4131
admin@gabrielenoindians.org

Gabrieleno/Tongva San Gabriel Band of Mission Indians
Anthony Morales, Chairperson
P.O. Box 693 Gabrieleno
San Gabriel, CA, 91778
Phone: (626) 483 - 3564
Fax: (626) 286-1262
GTTribalcouncil@aol.com

Gabrielino /Tongva Nation
Sandonne Goad, Chairperson
106 1/2 Judge John Aiso St., #231 Gabrielino
Los Angeles, CA, 90012
Phone: (951) 807 - 0479
sgoad@gabrielino-tongva.com

Gabrielino Tongva Indians of California Tribal Council
Robert Dorame, Chairperson
P.O. Box 490 Gabrielino
Bellflower, CA, 90707
Phone: (562) 761 - 6417
Fax: (562) 761-6417
gtongva@gmail.com

Gabrielino-Tongva Tribe
Charles Alvarez,
23454 Vanowen Street Gabrielino
West Hills, CA, 91307
Phone: (310) 403 - 6048
roadkingcharles@aol.com

This list is current only as of the date of this document. Distribution of this list does not relieve any person of statutory responsibility as defined in Section 7050.5 of the Health and Safety Code, Section 5097.94 of the Public Resource Section 5097.98 of the Public Resources Code.

This list is only applicable for contacting local Native Americans with regard to cultural resources assessment for the proposed Western Trunk Line MND Project, Los Angeles County.

APPENDIX D

Environmental Data Resources Report

Western Trunkline
Western Avenue
Los Angeles, CA 90047

Inquiry Number: 5630502.4s
April 25, 2019

EDR Area / Corridor Report

6 Armstrong Road, 4th floor
Shelton, CT 06484
Toll Free: 800.352.0050
www.edrnet.com

TABLE OF CONTENTS

SECTION	PAGE
Executive Summary	ES1
Mapped Sites Summary	2
Key Map	13
Map Findings Summary	14
Focus Maps	18
Map Findings	41
Orphan Summary	OR-1
Government Records Searched/Data Currency Tracking	GR-1

Thank you for your business.
Please contact EDR at 1-800-352-0050
with any questions or comments.

Disclaimer - Copyright and Trademark Notice

This Report contains certain information obtained from a variety of public and other sources reasonably available to Environmental Data Resources, Inc. It cannot be concluded from this Report that coverage information for the target and surrounding properties does not exist from other sources. **NO WARRANTY EXPRESSED OR IMPLIED, IS MADE WHATSOEVER IN CONNECTION WITH THIS REPORT. ENVIRONMENTAL DATA RESOURCES, INC. SPECIFICALLY DISCLAIMS THE MAKING OF ANY SUCH WARRANTIES, INCLUDING WITHOUT LIMITATION, MERCHANTABILITY OR FITNESS FOR A PARTICULAR USE OR PURPOSE. ALL RISK IS ASSUMED BY THE USER. IN NO EVENT SHALL ENVIRONMENTAL DATA RESOURCES, INC. BE LIABLE TO ANYONE, WHETHER ARISING OUT OF ERRORS OR OMISSIONS, NEGLIGENCE, ACCIDENT OR ANY OTHER CAUSE, FOR ANY LOSS OF DAMAGE, INCLUDING, WITHOUT LIMITATION, SPECIAL, INCIDENTAL, CONSEQUENTIAL, OR EXEMPLARY DAMAGES. ANY LIABILITY ON THE PART OF ENVIRONMENTAL DATA RESOURCES, INC. IS STRICTLY LIMITED TO A REFUND OF THE AMOUNT PAID FOR THIS REPORT.** Purchaser accepts this Report "AS IS". Any analyses, estimates, ratings, environmental risk levels or risk codes provided in this Report are provided for illustrative purposes only, and are not intended to provide, nor should they be interpreted as providing any facts regarding, or prediction or forecast of, any environmental risk for any property. Only a Phase I Environmental Site Assessment performed by an environmental professional can provide information regarding the environmental risk for any property. Additionally, the information provided in this Report is not to be construed as legal advice.

Copyright 2019 by Environmental Data Resources, Inc. All rights reserved. Reproduction in any media or format, in whole or in part, of any report or map of Environmental Data Resources, Inc., or its affiliates, is prohibited without prior written permission.

EDR and its logos (including Sanborn and Sanborn Map) are trademarks of Environmental Data Resources, Inc. or its affiliates. All other trademarks used herein are the property of their respective owners.

EXECUTIVE SUMMARY

A search of available environmental records was conducted by Environmental Data Resources, Inc (EDR). The report was designed to assist parties seeking to meet the search requirements of EPA's Standards and Practices for All Appropriate Inquiries (40 CFR Part 312), the ASTM Standard Practice for Environmental Site Assessments (E 1527-13), the ASTM Standard Practice for Environmental Site Assessments for Forestland or Rural Property (E 2247-16), the ASTM Standard Practice for Limited Environmental Due Diligence: Transaction Screen Process (E 1528-14) or custom requirements developed for the evaluation of environmental risk associated with a parcel of real estate.

SUBJECT PROPERTY INFORMATION

ADDRESS

WESTERN AVENUE
LOS ANGELES, CA 90047

TARGET PROPERTY SEARCH RESULTS

The Target Property was identified in the following databases.

Page Numbers and Map Identifcations refer to the EDR Area/Corridor Report where detailed data on individual sites can be reviewed.

Sites listed in ***bold italics*** are in multiple databases.

STANDARD ENVIRONMENTAL RECORDS

Federal RCRA generators list

RCRA-LQG: RCRA - Large Quantity Generators

A review of the RCRA-LQG list, as provided by EDR, and dated 03/25/2019 has revealed that there are 2 RCRA-LQG sites within the requested target property.

Site	Address	Map ID / Focus Map(s)	Page
LOCAL DISTRICT NO 7 EPA ID:: CAR000198911	10616 S WESTERN AVE	AI165 / 6	161
MIDDLE COLLEGE HIGH EPA ID:: CAR000192997	11750 S WESTERN AVE	AP187 / 8	179

RCRA-SQG: RCRA - Small Quantity Generators

A review of the RCRA-SQG list, as provided by EDR, and dated 03/25/2019 has revealed that there are 9 RCRA-SQG sites within the requested target property.

Site	Address	Map ID / Focus Map(s)	Page
CISCO BROTHERS CORP EPA ID:: CAR000114744	***5957 1/2 S WESTERN A***	***A1 / 1***	***40***
LARSON LITHO INC EPA ID:: CAD981674799	***5959 S WESTERN AVENU***	***A6 / 1***	***44***
SWEDISH HAND DRY	***5950 S WESTERN***	***A9 / 2***	***47***

EPA ID:: CAD981625494			
SHELL SERVICE STAION EPA ID:: CAD981405269	***7217 S WESTERN / FLO***	***O67 / 3***	***88***
COLLINS DRY CLEANERS EPA ID:: CAD981624943	***8222 WESTERN***	***W100 / 4***	***111***
JACOBS CLEANERS EPA ID:: CAD982015414	***8405 S WESTERN AVE***	***X102 / 3***	***114***
M & H DRY CLEANERS EPA ID:: CAD981625668	***8724 WESTERN***	***AA123 / 4***	***127***
ONE STOP TRANSMISSIO EPA ID:: CAD983662859	***10300 S WESTERN***	***AG150 / 6***	***147***
PAULAS CLEANERS EPA ID:: CAD981992548	***10401 S WESTERN***	***AH161 / 5***	***155***

Federal ERNS list

ERNS: Emergency Response Notification System

A review of the ERNS list, as provided by EDR, and dated 02/04/2019 has revealed that there is 1 ERNS site within the requested target property.

Site	Address	Map ID / Focus Map(s)	Page
Not reported NRC Report #: 1068848	7853 SOUTH WESTEREN	T89 / 3	103

State- and tribal - equivalent CERCLIS

ENVIROSTOR: EnviroStor Database

A review of the ENVIROSTOR list, as provided by EDR, and dated 01/28/2019 has revealed that there are 2 ENVIROSTOR sites within the requested target property.

Site	Address	Map ID / Focus Map(s)	Page
MORRIS SERVICE CT. Facility Id: 19750104 Status: Refer: 1248 Local Agency	7415 S. WESTERN AVEN	Q80 / 3	99
PROPOSED LOU DANTZLE Facility Id: 60002223 Status: No Action Required	***8731 SOUTH WESTERN A***	***AA129 / 3***	***132***

State and tribal landfill and/or solid waste disposal site lists

SWF/LF: Solid Waste Information System

A review of the SWF/LF list, as provided by EDR, has revealed that there is 1 SWF/LF site within the requested target property.

Site	Address	Map ID / Focus Map(s)	Page
CALTRANS - SITE 16	11514 SOUTH WESTERN	AO184 / 8	177
Database: LOS ANGELES CO. LF, Date of Government Version: 01/14/2019 Site ID: 2192 Status: Closed			

State and tribal leaking storage tank lists

LUST: Geotracker's Leaking Underground Fuel Tank Report

A review of the LUST list, as provided by EDR, has revealed that there are 5 LUST sites within the requested target property.

Site	Address	Map ID / Focus Map(s)	Page
SHELL #204-4539-4107	7217 WESTERN AVE	O56 / 3	75
Database: LUST, Date of Government Version: 12/10/2018 Status: Completed - Case Closed Global Id: T0603701093			
SHELL #204-4539-4107	***7217 WESTERN***	***O57 / 3***	***76***
Database: LUST REG 4, Date of Government Version: 09/07/2004 Facility Id: 900470089 Status: Case Closed Global ID: T0603701093			
SHELL SERVICE STATIO	7217 WESTERN AVE. S.	O65 / 3	83
Database: LUST REG 4, Date of Government Version: 09/07/2004 Database: LUST, Date of Government Version: 12/10/2018 Status: Completed - Case Closed Facility Id: 900470089A Status: Leak being confirmed Global Id: T0603751439 Global ID: T0603751439			
SHELL STATION (FORME	8222 WESTERN AVE. S.	W94 / 4	104
Database: LUST, Date of Government Version: 12/10/2018 Status: Completed - Case Closed Global Id: T0603784940			
FORMER MARK C BLOOME	***10750 S WESTERN AVE***	***AJ169 / 6***	***164***
Database: LUST, Date of Government Version: 12/10/2018 Status: Completed - Case Closed Global Id: T0603713324			

CPS-SLIC: Statewide SLIC Cases

A review of the CPS-SLIC list, as provided by EDR, has revealed that there is 1 CPS-SLIC site within the requested target property.

Site	Address	Map ID / Focus Map(s)	Page
COLLINS DRY CLEANERS	***8222 WESTERN***	***W100 / 4***	***111***
Database: CPS-SLIC, Date of Government Version: 12/10/2018 Facility Status: Open - Remediation Global Id: T10000005731			

State and tribal registered storage tank lists

UST: Active UST Facilities

A review of the UST list, as provided by EDR, has revealed that there are 3 UST sites within the requested target property.

Site	Address	Map ID / Focus Map(s)	Page
WALNUT PHARMACEUTICA	6109 S WESTERN AVE	C23 / 1	57
Database: UST, Date of Government Version: 12/10/2018 Facility Id: 23605			
FLORENCE/WESTERN AUT	7217 S WESTERN AVE	O68 / 3	90
Database: UST, Date of Government Version: 12/10/2018 Facility Id: 25333			
SHELL STATION (FORME	8222 WESTERN AVENUE	W101 / 4	113
Database: UST CLOSURE, Date of Government Version: 03/11/2019			

ADDITIONAL ENVIRONMENTAL RECORDS

Local Lists of Landfill / Solid Waste Disposal Sites

WMUDS/SWAT: Waste Management Unit Database

A review of the WMUDS/SWAT list, as provided by EDR, and dated 04/01/2000 has revealed that there is 1 WMUDS/SWAT site within the requested target property.

Site	Address	Map ID / Focus Map(s)	Page
SAMUELSON, ERIC	11920 SOUTH WESTERN	AQ190 / 8	181

HAULERS: Registered Waste Tire Haulers Listing

A review of the HAULERS list, as provided by EDR, and dated 02/09/2019 has revealed that there is 1 HAULERS site within the requested target property.

Site	Address	Map ID / Focus Map(s)	Page
CALDERON TIRE & WHEE	6210 S WESTERN AVE	E27 / 2	59

EXECUTIVE SUMMARY

Facility ID: 1792926

Local Lists of Hazardous waste / Contaminated Sites

SCH: School Property Evaluation Program

A review of the SCH list, as provided by EDR, and dated 01/28/2019 has revealed that there is 1 SCH site within the requested target property.

Site	Address	Map ID / Focus Map(s)	Page
PROPOSED LOU DANTZLE Facility Id: 60002223 Status: No Action Required	***8731 SOUTH WESTERN A***	***AA129 / 3***	***132***

CDL: Clandestine Drug Labs

A review of the CDL list, as provided by EDR, and dated 12/31/2017 has revealed that there are 2 CDL sites within the requested target property.

Site	Address	Map ID / Focus Map(s)	Page
Not reported Facility Id: 2001-08-037	7855 S WESTERN AVE	T88 / 3	103
Not reported Facility Id: 2003-04-039	10022 S WESTERN AVE	AF144 / 6	143

Local Lists of Registered Storage Tanks

SWEEPS UST: SWEEPS UST Listing

A review of the SWEEPS UST list, as provided by EDR, and dated 06/01/1994 has revealed that there are 11 SWEEPS UST sites within the requested target property.

Site	Address	Map ID / Focus Map(s)	Page
J HOFERT CO Status: A Comp Number: 9009 Comp Number: 9038	5955 S WESTERN AVE	A3 / 1	42
WALNUT PHARMECUETICA Status: A Comp Number: 8132	6109 S WESTERN AVE	C21 / 1	56
CURRENT OCCUPANT Comp Number: 2505	***6405 S WESTERN AVE***	***G31 / 1***	***61***
GREATER LIBERTY BAPT Comp Number: 4117	***6557 S WESTERN AVE***	***I40 / 1***	***68***
EXXON SERVICE STATIO Comp Number: 3793	***7075 N WESTERN AVE***	***N51 / 3***	***73***
WESTERN FLORENCE AUT	***7217 S WESTERN AVE***	***O58 / 3***	***78***

Status: A Tank Status: A Comp Number: 1008			
YOUNG'S TEXACO Comp Number: 8194	9200 S WESTERN AVE	AE140 / 6	141
ANDREW MURRAY JR Comp Number: 4719	***10301 S WESTERN AVE***	***AG146 / 5***	***143***
MARK C BLOOME Status: A Comp Number: 11456	10750 S WESTERN AVE	AJ168 / 6	163
AT & T COMMUNICATION Status: A Comp Number: 13238	11100 S WESTERN AVE	AL178 / 6	174
UNOCAL CORP SS 3173 Status: A Tank Status: A Comp Number: 3128	11404 S WESTERN AVE	AN182 / 8	176

HIST UST: Hazardous Substance Storage Container Database

A review of the HIST UST list, as provided by EDR, and dated 10/15/1990 has revealed that there are 3 HIST UST sites within the requested target property.

Site	Address	Map ID / Focus Map(s)	Page
SAV-ON SERVICE Facility Id: 00000047200	6405 S WESTERN	G36 / 1	66
BELLS SHELL Facility Id: 00000016823	7217 S WESTERN	O69 / 3	90
SP OPERATOR Facility Id: 00000055695	8611 S WESTERN AVE	Z119 / 3	124

CA FID UST: Facility Inventory Database

A review of the CA FID UST list, as provided by EDR, and dated 10/31/1994 has revealed that there are 5 CA FID UST sites within the requested target property.

Site	Address	Map ID / Focus Map(s)	Page
CURRENT OCCUPANT Facility Id: 19054260 Status: I	***6405 S WESTERN AVE***	***G31 / 1***	***61***
GREATER LIBERTY BAPT Facility Id: 19011590 Status: I	***6557 S WESTERN AVE***	***I40 / 1***	***68***
EXXON SERVICE STATIO Facility Id: 19055629 Status: A	***7075 N WESTERN AVE***	***N51 / 3***	***73***
WESTERN FLORENCE AUT Facility Id: 19002109	***7217 S WESTERN AVE***	***O58 / 3***	***78***

Status: A

ANDREW MURRAY JR Facility Id: 19054362 Status: I	***10301 S WESTERN AVE***	***AG146 / 5***	***143***

Records of Emergency Release Reports

CHMIRS: California Hazardous Material Incident Report System

A review of the CHMIRS list, as provided by EDR, and dated 10/24/2018 has revealed that there is 1 CHMIRS site within the requested target property.

Site	Address	Map ID / Focus Map(s)	Page
Not reported OES Incident Number: 5-2100	8701 S WESTERN AV	AA121 / 3	125

Other Ascertainable Records

RCRA NonGen / NLR: RCRA - Non Generators / No Longer Regulated

A review of the RCRA NonGen / NLR list, as provided by EDR, and dated 03/25/2019 has revealed that there are 4 RCRA NonGen / NLR sites within the requested target property.

Site	Address	Map ID / Focus Map(s)	Page
C H AUTO REPAIR EPA ID:: CAL000359302	6405 S WESTERN AVE	G33 / 1	63
WESTERN AUTO BODY & EPA ID:: CAL000351953	7401 S WESTERN AVE	Q74 / 3	95
TESORO SHELL 68558 EPA ID:: CAL000322096	8611 S WESTERN AVE	Z118 / 3	122
QUALLS,OREN TRUCKING EPA ID:: CAD980585145	***8943 S WESTERN***	***131 / 3***	***135***

SSTS: Section 7 Tracking Systems

A review of the SSTS list, as provided by EDR, and dated 12/31/2009 has revealed that there is 1 SSTS site within the requested target property.

Site	Address	Map ID / Focus Map(s)	Page
WALNUT PHARMACEUTICA Registration Number:: 018030CA 001	6109 S. WESTERN AVE	C20 / 1	55

EXECUTIVE SUMMARY

FINDS: Facility Index System/Facility Registry System

A review of the FINDS list, as provided by EDR, and dated 02/15/2019 has revealed that there are 36 FINDS sites within the requested target property.

Site	Address	Map ID / Focus Map(s)	Page
CISCO BROTHERS CORP Registry ID:: 110013311692	***5957 1/2 S WESTERN A***	***A1 / 1***	***40***
LARSON LITHO INC Registry ID:: 110002746468	***5959 S WESTERN AVENU***	***A6 / 1***	***44***
CISCO BROS. CORP. Registry ID:: 110070311007	5955 S. WESTERN AVE.	A8 / 1	46
SWEDISH HAND DRY Registry ID:: 110002728870	***5950 S WESTERN***	***A9 / 2***	***47***
SILKSCREEN FACTORY I Registry ID:: 110070480330	***6065 S WESTERN AVE***	***C16 / 1***	***52***
JEWEL CHEMICAL AND S Registry ID:: 110070401932	***6225 SOUTH WESTERN A***	***E29 / 1***	***60***
C.H. AUTO REPAIR Registry ID:: 110064882104	***6405 S WESTERN AVE***	***G35 / 1***	***65***
COAST APPLIANCE PART Registry ID:: 110066817831	6909 S WESTERN AVE	M49 / 3	72
SHELL #204-4539-4107 Registry ID:: 110065207323	7217 WESTERN AVE	O54 / 3	75
SHELL SERVICE STATIO Registry ID:: 110066520134	7217 WESTERN AVE. S.	O62 / 3	82
SHELL SERVICE STAION Registry ID:: 110002696495	***7217 S WESTERN / FLO***	***O67 / 3***	***88***
JACK IN THE BOX #531 Registry ID:: 110057063902	7201 S WESTERN AVE	O70 / 3	92
WESTERN AUTO BODY & Registry ID:: 110066286432	***7401 S WESTERN AVE***	***Q73 / 3***	***94***
SOPHISTICATED AUTO B Registry ID:: 110065876038	7419 S WESTERN AVE	Q77 / 3	97
DDS COLLISION Registry ID:: 110070411432	***7419 S WESTERN AVE***	***Q79 / 3***	***99***
MORRIS SERVICE CT. Registry ID:: 110061019393	7415 S. WESTERN AVEN	Q81 / 3	100
JEFF HANLEY Registry ID:: 110070403897	***8025 S. WESTERN AVEN***	***V92 / 3***	***104***
FORMER SHELL SERVICE Registry ID:: 110066331277	8222 SOUTH WESTERN A	W97 / 4	109
SHELL STATION (FORME Registry ID:: 110066825252	8222 WESTERN AVE. S.	W99 / 4	110
COLLINS DRY CLEANERS Registry ID:: 110002728451	***8222 WESTERN***	***W100 / 4***	***111***
JACOBS CLEANERS Registry ID:: 110002776942	***8405 S WESTERN AVE***	***X102 / 3***	***114***
KRAGEN AUTO PARTS #4	8522 S. WESTERN AVE	Y111 / 4	120

Registry ID:: 110017949201			
O'REILLY AUTO PARTS Registry ID:: 110066738971	***8522 S WESTERN AVE***	***Y112 / 4***	***120***
SOUTH WESTERN SHELL Registry ID:: 110065192810	***8611 S WESTERN AVE***	***Z116 / 3***	***121***
M & H DRY CLEANERS Registry ID:: 110002729021	***8724 WESTERN***	***AA123 / 4***	***127***
QUALLS,OREN TRUCKING Registry ID:: 110002669318	***8943 S WESTERN***	***131 / 3***	***135***
92ND YOUNG'S AUTO Registry ID:: 110065812829	***9200 S WESTERN AVE***	***AE137 / 6***	***139***
JESSE OWENS POOL Registry ID:: 110065738116	9835 S WESTERN AVE	AF141 / 5	142
CITY WIDE AUTO BODY Registry ID:: 110065481632	10303 S WESTERN AVE	AG145 / 5	143
EXPO AUTO SERVICE Registry ID:: 110066215054	***10301 S WESTERN AVE***	***AG148 / 5***	***146***
ONE STOP TRANSMISSIO Registry ID:: 110002895243	***10300 S WESTERN***	***AG150 / 6***	***147***
PAULAS CLEANERS Registry ID:: 110002769479	***10401 S WESTERN***	***AH161 / 5***	***155***
LOCAL DISTRICT NO 7 Registry ID:: 110038890260	***10616 S WESTERN AVE***	***AI166 / 6***	***162***
GOODYEAR Registry ID:: 110065083581	10750 S WESTERN AVE	AJ172 / 6	166
MIDDLE COLLEGE HIGH Registry ID:: 110036094954	***11750 SOUTH WESTERN***	***AP186 / 8***	***178***
SAMUELSON ERIC Registry ID:: 110013959840	11920 S WESTERN AVE	AQ189 / 8	180

ECHO: Enforcement & Compliance History Information

A review of the ECHO list, as provided by EDR, and dated 03/03/2019 has revealed that there are 22 ECHO sites within the requested target property.

Site	Address	Map ID / Focus Map(s)	Page
CISCO BROTHERS CORP Registry ID: 110013311692	***5957 1/2 S WESTERN A***	***A1 / 1***	***40***
LARSON LITHO INC Registry ID: 110002746468	***5959 S WESTERN AVENU***	***A6 / 1***	***44***
SWEDISH HAND DRY Registry ID: 110002728870	***5950 S WESTERN***	***A9 / 2***	***47***
SILKSCREEN FACTORY I Registry ID: 110070480330	***6065 S WESTERN AVE***	***C16 / 1***	***52***
JEWEL CHEMICAL AND S Registry ID: 110070401932	***6225 SOUTH WESTERN A***	***E29 / 1***	***60***
C.H. AUTO REPAIR	***6405 S WESTERN AVE***	***G35 / 1***	***65***

Registry ID: 110064882104			
SHELL SERVICE STAION	***7217 S WESTERN / FLO***	***O67 / 3***	***88***
Registry ID: 110002696495			
WESTERN AUTO BODY &	***7401 S WESTERN AVE***	***Q73 / 3***	***94***
Registry ID: 110066286432			
DDS COLLISION	***7419 S WESTERN AVE***	***Q79 / 3***	***99***
Registry ID: 110070411432			
JEFF HANLEY	***8025 S. WESTERN AVEN***	***V92 / 3***	***104***
Registry ID: 110070403897			
COLLINS DRY CLEANERS	***8222 WESTERN***	***W100 / 4***	***111***
Registry ID: 110002728451			
JACOBS CLEANERS	***8405 S WESTERN AVE***	***X102 / 3***	***114***
Registry ID: 110002776942			
O'REILLY AUTO PARTS	***8522 S WESTERN AVE***	***Y112 / 4***	***120***
Registry ID: 110066738971			
SOUTH WESTERN SHELL	***8611 S WESTERN AVE***	***Z116 / 3***	***121***
Registry ID: 110065192810			
M & H DRY CLEANERS	***8724 WESTERN***	***AA123 / 4***	***127***
Registry ID: 110002729021			
QUALLS,OREN TRUCKING	***8943 S WESTERN***	***131 / 3***	***135***
Registry ID: 110002669318			
92ND YOUNG'S AUTO	***9200 S WESTERN AVE***	***AE137 / 6***	***139***
Registry ID: 110065812829			
EXPO AUTO SERVICE	***10301 S WESTERN AVE***	***AG148 / 5***	***146***
Registry ID: 110066215054			
ONE STOP TRANSMISSIO	***10300 S WESTERN***	***AG150 / 6***	***147***
Registry ID: 110002895243			
PAULAS CLEANERS	***10401 S WESTERN***	***AH161 / 5***	***155***
Registry ID: 110002769479			
LOCAL DISTRICT NO 7	***10616 S WESTERN AVE***	***AI166 / 6***	***162***
Registry ID: 110038890260			
MIDDLE COLLEGE HIGH	***11750 SOUTH WESTERN***	***AP186 / 8***	***178***
Registry ID: 110036094954			

DRYCLEANERS: Cleaner Facilities

A review of the DRYCLEANERS list, as provided by EDR, has revealed that there are 6 DRYCLEANERS sites within the requested target property.

Site	Address	Map ID / Focus Map(s)	Page
COLLINS CLEANERS	***8222 S WESTERN AVE***	***W98 / 4***	***109***
Database: DRYCLEAN SOUTH COAST, Date of Government Version: 03/19/2019			
M. & H. DRY CLEANERS	8724 S WESTERN AVE	AA124 / 4	129
Database: DRYCLEAN SOUTH COAST, Date of Government Version: 03/19/2019			
YANCY'S OMEGA CLEANE	9133 S WESTERN AVE	AC134 / 5	137
Database: DRYCLEAN SOUTH COAST, Date of Government Version: 03/19/2019			
DALLAS FINER CLEANER	10401 S WESTERN AVE	AH157 / 5	153
Database: DRYCLEAN SOUTH COAST, Date of Government Version: 03/19/2019			

Site	Address	Map ID / Focus Map(s)	Page
DALLAS FINER CLEANER Database: DRYCLEAN SOUTH COAST, Date of Government Version: 03/19/2019	10401 S WESTERN AVE	AH160 / 5	155
DALLAS FINER CLEANER Database: DRYCLEANERS, Date of Government Version: 12/13/2018 Database: DRYCLEAN SOUTH COAST, Date of Government Version: 03/19/2019 EPA Id: CAD981992548	***10401 S WESTERN AV***	***AH162 / 5***	***157***

EMI: Emissions Inventory Data

A review of the EMI list, as provided by EDR, and dated 12/31/2017 has revealed that there are 6 EMI sites within the requested target property.

Site	Address	Map ID / Focus Map(s)	Page
BURGER PALACE #3 Facility Id: 64865	7126 WESTERN AVENUE	N53 / 4	74
COLLINS CLEANERS Facility Id: 36373	***8222 S WESTERN AVE***	***W98 / 4***	***109***
M. & H. DRY CLEANERS Facility Id: 38332	8724 S WESTERN AV	AA127 / 4	131
ANDREW MURRAY JR Facility Id: 61451	***10301 S WESTERN AVE***	***AG146 / 5***	***143***
DALLAS FINER CLEANER Facility Id: 61018 Facility Id: 47495	***10401 S WESTERN AV***	***AH162 / 5***	***157***
SANTA FE ENERGY OPER Facility Id: 57287	120TH ST/WESTERN AV	192 / 7	182

HAZNET: Facility and Manifest Data

A review of the HAZNET list, as provided by EDR, and dated 12/31/2017 has revealed that there are 43 HAZNET sites within the requested target property.

Site	Address	Map ID / Focus Map(s)	Page
CISCO BROTHERS CORP GEPAID: CAR000114744	***5957 1/2 S WESTERN A***	***A1 / 1***	***40***
J H C LIQUIDATIONS C GEPAID: CAC000949112	5955 S WESTERN AVE	A2 / 1	42
LARSON LITHO GEPAID: CAD981674799	5959 S WESTERN AVENU	A4 / 1	43
BEAR FLAG GEPAID: CAL000037228	5959 S WESTERN AVE	A5 / 1	44
OPEN FOR BUSINESS PR GEPAID: CAC002666143	5959 S WESTERN AVE	A7 / 1	46
ERALA REDEVELOPMENT GEPAID: CAC002649385	5975 S WESTERN AVE	B12 / 1	50
RESEARCH METALS INDU	6065 S WESTERN AVE	C14 / 1	51

GEPAID: CAC001421648			
SILKSCREEN FACTORY I GEPAID: CAL000376337	6065 S WESTERN AVE	C15 / 1	51
AMISTAD PLAZA PARTNE GEPAID: CAC002133817	6066 SOUTH WESTERN	C17 / 2	53
1X LEBLANC, BARRY D GEPAID: CAC000833648	6109 SO WESTERN AVE	C19 / 1	55
MAURRY BIOLOGICAL CO GEPAID: CAD981461668	6109 S WESTERN AVE	C22 / 1	56
SHAVER SPECIALIST CO GEPAID: CAX000031799	6127 S. WESTERN AVE.	D25 / 1	58
JEWEL CHEMICAL & SUP GEPAID: CAC002923710	6225 SO WESTERN AVE	E28 / 1	60
C H AUTO REPAIR GEPAID: CAL000219443	6405 S WESTERN AVE	G32 / 1	62
BULLOCKS BRAKE GEPAID: CAL000093892	6565 S WESTERN AVE	I41 / 1	68
MOMS CLEANERS GEPAID: CAD981971005	6904 S WESTERN AVE	M48 / 4	71
WESTERN SHELL GEPAID: CAL000214335	7217 SOUTH WESTERN A	O55 / 3	75
EQUILON ENTERPRISES GEPAID: CAD981405269	7217 S WESTERN	O60 / 3	80
FLORENCE WESTERN MED GEPAID: CAL000121198	7301 SOUTH WESTERN A	P71 / 3	92
JAMES R NOLAN DC GEPAID: CAL000080841	7408 S WESTERN AVE	Q75 / 4	96
DDS COLLISION INC GEPAID: CAL000277294 GEPAID: CAL000389883	7419 S WESTERN AVE	Q78 / 3	98
FRANCIS LINSK GEPAID: CAC002313209	7415 S WESTERN AVE	Q82 / 3	100
WILLIAM H KINDRED GEPAID: CAC001424968	7501 S WESTERN AVE	R84 / 3	101
COLLINS DRY CLEANERS GEPAID: CAD981624943	***8222 WESTERN***	***W100 / 4***	***111***
LOS ANGELES WORLD AI GEPAID: CAC002652809	8471 S WESTERN AVE	104 / 3	116
DREWS AUTOBODY REPAI GEPAID: CAL000214660	8500 S WESTERN AVE	Y108 / 4	117
KRAGEN AUTO PARTS 40 GEPAID: CAL000298790	8522 S WESTERN AVE	Y110 / 4	118
ICEF PUBLIC SCHOOLS GEPAID: CAC002786894	8705 S WESTERN AVE #	AA120 / 3	124
BANK OF AMERICA GEPAID: CAC002687810	8701 S WESTERN AVE	AA122 / 3	126
M & H DRY CLEANERS	***8724 WESTERN***	***AA123 / 4***	***127***

GEPAID: CAD981625668			
MNL DEVELOPMENT INC GEPAID: CAC002685117	8720 S WESTERN AVE	AA126 / 4	131
DOLLAR TREE #05837 GEPAID: CAL000417469	9137 S WESTERN AVE #	AC135 / 5	137
92ND YOUNG'S AUTO GEPAID: CAL000191019	9200 S WESTERN AVE	AE139 / 6	141
MURRAY AUTO CENTER GEPAID: CAP400480463	10301 S WESTERN AVE	AG147 / 5	144
TOP TRANSMISSION GEPAID: CAL000211828	10300 S WESTERN AVE	AG151 / 6	149
WESTERN AUTO REPAIR GEPAID: CAL000069049	10300 S WESTERN AVE	AG152 / 6	149
POWER TRANSMISSION GEPAID: CAL000288623	10300 S WESTERN AVE	AG153 / 6	150
PRESERVATION PARTNER GEPAID: CAC002702692	10311 S WESTERN AVE	AG154 / 5	152
DALLAS FINER CLEANER GEPAID: CAD981992548	10401 S WESTERN AVE	AH158 / 5	153
101616 WESTERN AVE I GEPAID: CAC002619264	10616 S WESTERN AVE	AI163 / 6	159
10616 WESTERN AVE IN GEPAID: CAC002568827	10616 S WESTERN AVE	AI164 / 6	160
GOODYEAR AUTO SERVIC GEPAID: CAD981408479	10750 S WESTERN AVE	AJ173 / 6	166
SINGJOY CO GEPAID: CAC001033496	11227-11239 WESTERN	AM180 / 5	175

HIST CORTESE: Hazardous Waste & Substance Site List

A review of the HIST CORTESE list, as provided by EDR, and dated 04/01/2001 has revealed that there is 1 HIST CORTESE site within the requested target property.

Site	Address	Map ID / Focus Map(s)	Page
SHELL #204-4539-4107 Reg Id: 900470089	***7217 WESTERN***	***O57 / 3***	***76***

NPDES: NPDES Permits Listing

A review of the NPDES list, as provided by EDR, and dated 02/11/2019 has revealed that there is 1 NPDES site within the requested target property.

Site	Address	Map ID / Focus Map(s)	Page
108TH STREET ET AL Facility Status: Terminated	***108TH STREET AND SOU***	***AJ175 / 5***	***167***

WDS: Waste Discharge System

A review of the WDS list, as provided by EDR, and dated 06/19/2007 has revealed that there are 2 WDS sites within the requested target property.

Site	Address	Map ID / Focus Map(s)	Page
BASIC NEW YARD Facility Status: A Facility Id: 4 19I001362	5975 S WESTERN AVE	B11 / 1	49
BASIC RECYCLING Facility Status: A Facility Id: 4 19I001363	6119 S WESTERN AVE	D24 / 1	57

CIWQS: California Integrated Water Quality System

A review of the CIWQS list, as provided by EDR, and dated 03/05/2019 has revealed that there are 3 CIWQS sites within the requested target property.

Site	Address	Map ID / Focus Map(s)	Page
BASIC FIBERS INC NEW	5975 WESTERN	B10 / 1	48
SOUTH LA ANIMAL SHEL	5975 SOUTH WESTERN A	B13 / 1	50
108TH STREET ET AL	***108TH STREET AND SOU***	***AJ175 / 5***	***167***

PROD WATER PONDS: PROD WATER PONDS (GEOTRACKER)

A review of the PROD WATER PONDS list, as provided by EDR, and dated 12/10/2018 has revealed that there is 1 PROD WATER PONDS site within the requested target property.

Site	Address	Map ID / Focus Map(s)	Page
HOWARD TOWNSITE OIL	S WESTERN AVE	181 / 6	175

EDR HIGH RISK HISTORICAL RECORDS

EDR Exclusive Records

EDR Hist Auto: EDR Exclusive Historical Auto Stations

A review of the EDR Hist Auto list, as provided by EDR, has revealed that there are 26 EDR Hist Auto sites within the requested target property.

Site	Address	Map ID / Focus Map(s)	Page
CHAVES BRAKES & AUTO	6210 S WESTERN AVE	E26 / 2	59
TRACY R K	6323 S WESTERN AVE	F30 / 2	61
SAV-ON SERVICE	6405 S WESTERN AVE	G34 / 1	64
RICHARDSON W A	6507 S WESTERN AVE	H37 / 1	67
RYON E C	6501 S WESTERN AVE	H38 / 1	67
EARNHART AUTOMOTIVE	6700 S WESTERN AVE	J43 / 2	69
JOHNSTON CORSON	6820 S WESTERN AVE	L46 / 4	70
FITZGERALD W W	6922 S WESTERN AVE	M50 / 4	73
SCHMITZ J M	7112 S WESTERN AVE	N52 / 4	74
BELLS SHELL SERVICE	7217 S WESTERN AVE	O66 / 3	88

Site	Address	Map ID / Focus Map(s)	Page
SEASIDE OIL CO	7323 S WESTERN AVE	P72 / 3	94
BRENT W F	7501 S WESTERN AVE	R83 / 3	101
WESTERN SERVICE STAT	7527 S WESTERN AVE	R85 / 3	102
BLAZSHEK RUDOLPH	7924 S WESTERN AVE	U91 / 4	103
STEPHENS P M	8127 S WESTERN AVE	93 / 3	104
DUTEAU E J	8401 S WESTERN AVE	X103 / 3	115
LINDHARDT JOHN	8500 S WESTERN AVE	Y107 / 4	117
STILES E B	8527 S WESTERN AVE	Y109 / 3	117
MERRIAM J C	8524 S WESTERN AVE	Y113 / 4	121
MC CLANAHAN F J	8601 S WESTERN AVE	Z114 / 3	121
PACIFIC FUEL COMPANY	8611 S WESTERN AVE	Z117 / 3	122
HOUSER J K	8744 S WESTERN AVE	AA128 / 4	132
FLACK F S	8825 S WESTERN AVE	AB130 / 3	134
SUH DUK SEON	9200 S WESTERN AVE	AE138 / 6	140
WHITE BRAKE CENTER	10300 S WESTERN	AG149 / 6	147
MIDELE YARDAGE	11141 S WESTERN	AM179 / 5	175

EDR Hist Cleaner: EDR Exclusive Historical Cleaners

A review of the EDR Hist Cleaner list, as provided by EDR, has revealed that there are 19 EDR Hist Cleaner sites within the requested target property.

Site	Address	Map ID / Focus Map(s)	Page
MANDELLA F E	6103 S WESTERN AVE	C18 / 1	54
HAJAIAN NISHAN	6523 S WESTERN AVE	H39 / 1	67
WIMER FLORENCE MRS	6617 S WESTERN AVE	J42 / 2	69
KIM WING	6718 S WESTERN AVE	K44 / 2	70
JOHNSON E N	6809 S WESTERN AVE	L45 / 3	70
JONES H M MRS	6902 S WESTERN AVE	M47 / 4	70
SHAPIRO ISADORE	7615 S WESTERN AVE	S86 / 3	102
HICKS R W	7710 S WESTERN AVE	87 / 4	102
AVALON CLEANERS DY	7877 S WESTERN AVE	U90 / 3	103
COLLINS CLEANERS	8222 S WESTERN AVE	W95 / 4	108
ALFERO C F	8509 S WESTERN AVE	Y105 / 3	116
WATTS E B	8513 S WESTERN AVE	Y106 / 3	116
M & H CLEANERS	8724 SOUTH WESTERN A	AA125 / 4	130
YIM LEE LAUNDRY	9061/2 N WESTERN AVE	AC132 / 5	136
WILBERT CLEANERS	9133 S WESTERN AVE	AC133 / 5	137
FLEMINGS CLEANERS	9156 S WESTERN AV	AD136 / 6	139
VELVETONE CLEANERS	10337 S WESTERN AVE	AG155 / 5	152
DALLAS CLEANERS & DY	10401 S WESTERN	AH159 / 5	154
LAZARUS CHAS	11085 S WESTERN AVE	AL177 / 5	174

EDR RECOVERED GOVERNMENT ARCHIVES

Exclusive Recovered Govt. Archives

RGA LF: Recovered Government Archive Solid Waste Facilities List

A review of the RGA LF list, as provided by EDR, has revealed that there is 1 RGA LF site within the

requested target property.

Site	Address	Map ID / Focus Map(s)	Page
SAMUELSON, ERIC	11920 SO WESTERN AVE	AQ191 / 8	182

RGA LUST: Recovered Government Archive Leaking Underground Storage Tank

A review of the RGA LUST list, as provided by EDR, has revealed that there are 9 RGA LUST sites within the requested target property.

Site	Address	Map ID / Focus Map(s)	Page
SHELL SERVICE STATIO	7217 WESTERN AVE. S.	O59 / 3	79
SHELL SERVICE STATIO	7217 WESTERN AVE. S.	O61 / 3	81
SHELL STATION #204-4	7217 WESTERN AVENUE	O63 / 3	82
SHELL #204-4539-4107	7217 WESTERN AVE	O64 / 3	82
SHELL STATION (FORME	8222 WESTERN AVE. S.	W96 / 4	109
SHELL SERVICE STATIO	8611 WESTERN AVE	Z115 / 3	121
GOODYEAR	10750 S WESTERN AVE	AJ170 / 6	165
GOODYEAR	10750 SOUTH WESTERN	AJ171 / 6	166
GOOD YEAR SERVICE ST	10750 S. WESTERN	AJ174 / 6	167

SURROUNDING SITES: SEARCH RESULTS

Surrounding sites were identified in the following databases.

Page Numbers and Map Identifcations refer to the EDR Area/Corridor Report where detailed data on individual sites can be reviewed.

Sites listed in ***bold italics*** are in multiple databases.

Unmappable (orphan) sites are not considered in the foregoing analysis.

STANDARD ENVIRONMENTAL RECORDS

Federal CERCLIS list

SEMS: Superfund Enterprise Management System

A review of the SEMS list, as provided by EDR, and dated 03/11/2019 has revealed that there are 2 SEMS sites within approximately 0.5 miles of the requested target property.

Site	Address	Direction / Distance	Map ID / Focus Map(s)	Page
NORMANDY MOUND CAL T Site ID: 0903702 EPA Id: CAD982391708	CORNER OF NORMANDY A	E 1/4 - 1/2 (0.288 mi.)	409 / 8	561
DEPT. OF PUBLIC WORK Site ID: 0902518 EPA Id: CAD981989049	***5860 S. WILTON PLACE***	***W 1/4 - 1/2 (0.332 mi.)***	***BX419 / 1***	***595***

Federal CERCLIS NFRAP site list

SEMS-ARCHIVE: Superfund Enterprise Management System Archive

A review of the SEMS-ARCHIVE list, as provided by EDR, and dated 03/11/2019 has revealed that there are 3 SEMS-ARCHIVE sites within approximately 0.5 miles of the requested target property.

Site	Address	Direction / Distance	Map ID / Focus Map(s)	Page
LONG CHEMICAL INC Site ID: 0901240 EPA Id: CAD009663295	6231 S MANHATTAN PL	W 0 - 1/8 (0.043 mi.)	AX299 / 1	314
HUGHES PAINT CO Site ID: 0901608 EPA Id: CAD078807146	***5900 S WESTERN AVE***	***NNE 0 - 1/8 (0.047 mi.)***	***AV311 / 2***	***332***
BENNETT RESIDENCE Site ID: 0903633 EPA Id: CAD982500753	2045 WEST 105TH STRE	W 1/4 - 1/2 (0.340 mi.)	BY420 / 5	598

Federal RCRA CORRACTS facilities list

CORRACTS: Corrective Action Report

A review of the CORRACTS list, as provided by EDR, and dated 03/25/2019 has revealed that there is 1 CORRACTS site within approximately1 mile of the requested target property.

Site	Address	Direction / Distance	Map ID / Focus Map(s)	Page
TELEDYNE REYNOLDS, I EPA ID:: CAD990833006	***12525 DAPHNE AVENUE***	***WSW 1/2 - 1 (0.703 mi.)***	***444 / 7***	***703***

Federal RCRA generators list

RCRA-LQG: RCRA - Large Quantity Generators

A review of the RCRA-LQG list, as provided by EDR, and dated 03/25/2019 has revealed that there are 6 RCRA-LQG sites within approximately 0.25 miles of the requested target property.

Site	Address	Direction / Distance	Map ID / Focus Map(s)	Page
Not reported EPA ID:: CAL000050448	***1769 W IMPERIAL HWY***	***E 0 - 1/8 (0.027 mi.)***	***AN280 / 8***	***276***
MANHATTAN PUMP STATI EPA ID:: CAR000197673	6219 SOUTH MANHATTAN	W 0 - 1/8 (0.043 mi.)	AX301 / 1	321
RALPHS GROCERY CO NO EPA ID:: CAR000253757	***1730 W MANCHESTER AV***	***E 0 - 1/8 (0.063 mi.)***	***BC322 / 4***	***346***
FOOD 4 LESS-FUEL CEN EPA ID:: CAR000260703	***11533 S WESTERN AVE***	***W 0 - 1/8 (0.065 mi.)***	***BD323 / 7***	***350***
LAUSD-CLAY MIDDLE SC EPA ID:: CAD982039554	12226 S WESTERN AVEN	SE 1/8 - 1/4 (0.178 mi.)	380 / 8	446
ADVANCE PAPER BOX CO	***6100 S GRAMERCY PLAC***	***W 1/8 - 1/4 (0.244 mi.)***	***BR399 / 1***	***495***

EPA ID:: CAD982415846

RCRA-SQG: RCRA - Small Quantity Generators

A review of the RCRA-SQG list, as provided by EDR, and dated 03/25/2019 has revealed that there are 15 RCRA-SQG sites within approximately 0.25 miles of the requested target property.

Site	Address	Direction / Distance	Map ID / Focus Map(s)	Page
PRIVLEGE ENT INC EPA ID:: CAR000112680	***1801 W 60TH ST STE C***	***W 0 - 1/8 (0.016 mi.)***	***B230 / 1***	***214***
EXXONMOBIL OIL CORP EPA ID:: CAR000202200	***1803 W MANCHESTER AV***	***W 0 - 1/8 (0.021 mi.)***	***Z261 / 3***	***241***
SHELL SERVICE STATIO EPA ID:: CAR000118828	8611 S WESTERN / MAN	W 0 - 1/8 (0.022 mi.)	Z268 / 3	259
RIGOS SHOP AND MACHI EPA ID:: CAD983669730	***1839 W GAGE ST***	***W 0 - 1/8 (0.037 mi.)***	***F291 / 1***	***306***
UNIVERSAL BEDROOMS I EPA ID:: CAR000169086	***6245 S MANHATTAN PL***	***W 0 - 1/8 (0.039 mi.)***	***AX297 / 1***	***312***
RESEARCH METAL INDUS EPA ID:: CAR000052324	***1818 W 60TH ST***	***W 0 - 1/8 (0.059 mi.)***	***320 / 1***	***344***
ONE HOUR CLEANERS EPA ID:: CAD981613110	***1852 W IMPERIAL HWY***	***W 0 - 1/8 (0.067 mi.)***	***AW325 / 7***	***352***
HOLLYPARK CLEANERS EPA ID:: CAD981614266	***1855 W MANCHESTER***	***W 0 - 1/8 (0.069 mi.)***	***BA332 / 3***	***361***
LAIDLAW TRANSIT L A EPA ID:: CAD981992399	***5950 S ST ANDREWS PL***	***W 1/8 - 1/4 (0.141 mi.)***	***BI359 / 1***	***389***
QUESTOR JUVENILE FUR EPA ID:: CAD052257961	6235 S ST ANDREWS PL	W 1/8 - 1/4 (0.148 mi.)	BJ363 / 1	401
ONE DAY AUTO AND TRA EPA ID:: CAD983607409	***1880 W SLAUSON***	***NNW 1/8 - 1/4 (0.165 mi.)***	***BO376 / 1***	***440***
STANLEY FRANCOIS EPA ID:: CAC002563875	***11103 S LA SALLE AVE***	***E 1/8 - 1/4 (0.190 mi.)***	***385 / 6***	***454***
HOME DEPOT USA INC H EPA ID:: CAR000166199	***1830 W SLAUSON AVE***	***WNW 1/8 - 1/4 (0.205 mi.)***	***388 / 1***	***470***
GOOD HUMOR CORP EPA ID:: CAD981984040	***1900 W. SLAUSON AVE.***	***NW 1/8 - 1/4 (0.226 mi.)***	***BP391 / 1***	***481***
L AND J CLEANERS EPA ID:: CAD983656505	***1601 W MANCHESTER***	***E 1/8 - 1/4 (0.241 mi.)***	***BQ398 / 4***	***491***

RCRA-CESQG: RCRA - Conditionally Exempt Small Quantity Generator

A review of the RCRA-CESQG list, as provided by EDR, and dated 03/25/2019 has revealed that there is 1 RCRA-CESQG site within approximately 0.25 miles of the requested target property.

Site	Address	Direction / Distance	Map ID / Focus Map(s)	Page
WALGREENS #7482	1800 W SLAUSON AVE	NNW 0 - 1/8 (0.115 mi.)	BH350 / 1	381

EPA ID:: CAL000323486

State- and tribal - equivalent NPL

RESPONSE: State Response Sites

A review of the RESPONSE list, as provided by EDR, has revealed that there are 3 RESPONSE sites within approximately1 mile of the requested target property.

Site	Address	Direction / Distance	Map ID / Focus Map(s)	Page
CALTRANS I-105 FWY P	***NE OF INTRSECTN OF W***	***E 0 - 1/8 (0.029 mi.)***	***AR288 / 8***	***291***
Database: RESPONSE, Date of Government Version: 01/28/2019 Status: Certified / Operation & Maintenance Facility Id: 19990002				
CALTRANS I-105 #16 &	***I-5 FWY BTW NORMANDI***	***E 1/4 - 1/2 (0.424 mi.)***	***426 / 8***	***615***
Database: RESPONSE, Date of Government Version: 01/28/2019 Status: Certified / Operation & Maintenance Facility Id: 19990003				
LOS ANGELES AIR FORC	***2400 EL SEGUNDO BLVD***	***SW 1/2 - 1 (0.768 mi.)***	***449 / 7***	***780***
Database: RESPONSE, Date of Government Version: 01/28/2019 Status: Refer: RWQCB Facility Id: 19970003				

State- and tribal - equivalent CERCLIS

ENVIROSTOR: EnviroStor Database

A review of the ENVIROSTOR list, as provided by EDR, and dated 01/28/2019 has revealed that there are 35 ENVIROSTOR sites within approximately1 mile of the requested target property.

Site	Address	Direction / Distance	Map ID / Focus Map(s)	Page
WESTERN GAGE GATEWAY	***6300 S. WESTERN AVEN***	***E 0 - 1/8 (0.014 mi.)***	***F218 / 2***	***195***
Facility Id: 60002006 Status: Refer: RWQCB				
ALLIANCE HEALTH SERV	***10410 AND 10600 SOUT***	***E 0 - 1/8 (0.015 mi.)***	***AI227 / 6***	***209***
Facility Id: 60002179 Status: Inactive - Action Required				
RHONE POULENC AG CO	1838 WEST 62ND STREE	W 0 - 1/8 (0.016 mi.)	AT229 / 1	213
Facility Id: 60001529 Status: No Further Action				
CALTRANS I-105 FWY P	***NE OF INTRSECTN OF W***	***E 0 - 1/8 (0.029 mi.)***	***AR288 / 8***	***291***
Facility Id: 19990002 Status: Certified / Operation & Maintenance				
LONG CHEMICAL, INCOR	***6231 S MANHATTAN PL***	***W 0 - 1/8 (0.043 mi.)***	***AX300 / 1***	***316***
Facility Id: 19300024 Status: Refer: Other Agency				
HUGHES PAINT CO	***5900 S WESTERN AVE***	***NNE 0 - 1/8 (0.047 mi.)***	***AV311 / 2***	***332***

Facility Id: 19280441 Status: Refer: Other Agency				
MANHATTAN PLACE ELEM Facility Id: 60002684 Status: Active	***1850 W. 96TH STREET***	***W 0 - 1/8 (0.100 mi.)***	***BG344 / 5***	***369***
SOUTH REGION HIGH SC Facility Id: 60000419 Status: Inactive - Needs Evaluation	***IMPERIAL HIGHWAY/HOB***	***E 0 - 1/8 (0.109 mi.)***	***345 / 8***	***374***
PEST CONTROL CHEMICA Facility Id: 60001530 Status: No Further Action	***5852 S. WESTERN AVEN***	***NNE 0 - 1/8 (0.115 mi.)***	***348 / 2***	***376***
BRIGHT STAR PROPOSED Facility Id: 60001028 Status: Inactive - Needs Evaluation	***1915 THROUGH 1951 W.***	***W 1/8 - 1/4 (0.234 mi.)***	***393 / 1***	***486***
LOS ANGELES SOUTHWES Facility Id: 60000158 Status: Refer: 1248 Local Agency	***1600 W.IMPERIAL HIGH***	***E 1/4 - 1/2 (0.253 mi.)***	***BT403 / 8***	***530***
LOS ANGELES SOUTHWES Facility Id: 60000796 Status: Certified / Operation & Maintenance	***1600 WEST IMPERIAL H***	***E 1/4 - 1/2 (0.253 mi.)***	***BT404 / 8***	***532***
BENNET RESIDENCE Facility Id: 19650009 Status: Refer: Other Agency	2045 WEST 105TH STRE	W 1/4 - 1/2 (0.344 mi.)	BY422 / 5	601
GEORGE WASHINGTON PR Facility Id: 19820116 Status: No Action Required	***10860 S. DENKER AVEN***	***E 1/4 - 1/2 (0.376 mi.)***	***423 / 6***	***603***
CALTRANS I-105 #16 & Facility Id: 19990003 Status: Certified / Operation & Maintenance	***I-5 FWY BTW NORMANDI***	***E 1/4 - 1/2 (0.424 mi.)***	***426 / 8***	***615***
DYCER AIRPORT Facility Id: 80000845 Status: Inactive - Needs Evaluation		SSW 1/4 - 1/2 (0.484 mi.)	435 / 7	665
12901 S WESTERN AVEN Facility Id: 71002408 Status: Refer: Other Agency	***12901 S. WESTERN AVE***	***S 1/2 - 1 (0.558 mi.)***	***439 / 7***	***670***
SOUTHWEST PLATING CO Facility Id: 71002192 Status: Refer: EPA	***1344 WEST SLAUSON AV***	***ENE 1/2 - 1 (0.596 mi.)***	***CB440 / 2***	***688***
ADESCO INC Facility Id: 19360027 Status: Refer: Other Agency	1328 WEST SLAUSON AV	ENE 1/2 - 1 (0.596 mi.)	CB441 / 2	698
MALLINCKRODT CORPORA Facility Id: 19280158 Status: No Further Action	12729 SOUTH VAN NESS	SW 1/2 - 1 (0.660 mi.)	442 / 7	699
WEST IMPERIAL HIGHWA Facility Id: 60001021 Status: Inactive - Needs Evaluation	***1256 W. IMPERIAL HIG***	***E 1/2 - 1 (0.703 mi.)***	***443 / 8***	***701***
TELEDYNE REYNOLDS, I Facility Id: 71003196	***12525 DAPHNE AVENUE***	***WSW 1/2 - 1 (0.703 mi.)***	***444 / 7***	***703***

Facility Id: 80001515 Status: Refer: Other Agency Status: Inactive - Needs Evaluation				
PB FASTENERS, DIVISI Facility Id: 71002370 Status: No Action Required	1700 W. 132ND STREET	S 1/2 - 1 (0.739 mi.)	445 / 8	774
NORTHROP CORPORATION Facility Id: 80001313 Status: Inactive - Needs Evaluation	***13215 S WESTERN AVEN***	***S 1/2 - 1 (0.741 mi.)***	***446 / 7***	***775***
WARREN LANE ELEMENTA Facility Id: 60000029 Status: Inactive - Needs Evaluation	***2602 W 79TH ST***	***W 1/2 - 1 (0.757 mi.)***	***447 / 3***	***777***
SONIC INDUSTRIES(FOR Facility Id: 19730197 Status: Refer: 1248 Local Agency	13200 S.WESTERN AVE.	S 1/2 - 1 (0.758 mi.)	448 / 8	779
LOS ANGELES AIR FORC Facility Id: 19970003 Status: Refer: RWQCB	***2400 EL SEGUNDO BLVD***	***SW 1/2 - 1 (0.768 mi.)***	***449 / 7***	***780***
GOLDEN STATE RUBBER Facility Id: 19300004 Status: Refer: Other Agency	1538 WEST 132ND STRE	SSE 1/2 - 1 (0.795 mi.)	450 / 8	786
ANGELUS PLATING WORK Facility Id: 71002300 Facility Id: 19340654 Status: Refer: Other Agency Status: No Further Action	***1713 W 134 ST***	***S 1/2 - 1 (0.841 mi.)***	***451 / 8***	***787***
ELECTRO BLEACH PRODU Facility Id: 19280149 Status: No Further Action	***1628 WEST 134TH STRE***	***SSE 1/2 - 1 (0.881 mi.)***	***452 / 8***	***806***
NORTHROP CORPORATION Facility Id: 80001321 Status: No Action Required	2815 W EL SEGUNDO	WSW 1/2 - 1 (0.953 mi.)	CC453 / 7	807
MAYAN PATEL (CONNECT Facility Id: 19340658 Facility Id: 71002445 Status: Refer: Other Agency Status: Inactive - Action Required	13021 BUDLONG AVENUE	SE 1/2 - 1 (0.961 mi.)	455 / 8	814
SOUTH REGION MS #6, Facility Id: 60000117 Status: Certified	***1720 W. 47TH STREET***	***N 1/2 - 1 (0.968 mi.)***	***456 / 1***	***817***
CAPRICE CLEANERS Facility Id: 19720014 Status: No Further Action	***11236 CRENSHAW BOULE***	***W 1/2 - 1 (0.993 mi.)***	***457 / 5***	***825***
HELEN KELLER PARK Facility Id: 19790001 Status: Refer: Other Agency	***1045 WEST 126TH STRE***	***ESE 1/2 - 1 (0.993 mi.)***	***458 / 8***	***827***

EXECUTIVE SUMMARY

State and tribal landfill and/or solid waste disposal site lists

SWF/LF: Solid Waste Information System

A review of the SWF/LF list, as provided by EDR, has revealed that there are 5 SWF/LF sites within approximately 0.5 miles of the requested target property.

Site	Address	Direction / Distance	Map ID / Focus Map(s)	Page
SOUTHWEST STREET MDY	5860 SOUTH WILTON PL	W 1/4 - 1/2 (0.289 mi.)	410 / 1	562
Database: SWF/LF (SWIS), Date of Government Version: 02/11/2019 Facility ID: 19-AA-0818 Operational Status: Active Regulation Status: Permitted				
ACTIVE RECYCLING MAT	***2000 W. SLAUSON AVE***	***WNW 1/4 - 1/2 (0.310 mi.)***	***BV411 / 1***	***563***
Database: LOS ANGELES CO. LF, Date of Government Version: 01/14/2019 Site ID: 2782 Status: Active				
ACTIVE RECYCLINGMRF	2000 WEST SLAUSON AV	WNW 1/4 - 1/2 (0.322 mi.)	BV414 / 1	574
Database: SWF/LF (SWIS), Date of Government Version: 02/11/2019 Facility ID: 19-AR-1250 Operational Status: Active Regulation Status: Permitted				
CITY OF LA - PW - ST	***5860 S WILTON PL***	***W 1/4 - 1/2 (0.332 mi.)***	***BX418 / 1***	***582***
Database: LOS ANGELES CO. LF, Date of Government Version: 01/14/2019 Site ID: 966 Status: Active				
CAL TRANS SITE 16	1440 WEST IMPERIAL H	E 1/4 - 1/2 (0.458 mi.)	429 / 8	639
Database: SWF/LF (SWIS), Date of Government Version: 02/11/2019 Facility ID: 19-AA-5502 Operational Status: Closed Regulation Status: Unpermitted				

State and tribal leaking storage tank lists

LUST: Geotracker's Leaking Underground Fuel Tank Report

A review of the LUST list, as provided by EDR, has revealed that there are 39 LUST sites within approximately 0.5 miles of the requested target property.

Site	Address	Direction / Distance	Map ID / Focus Map(s)	Page
WESTERN GAGE GATEWAY	***6300 S. WESTERN AVEN***	***E 0 - 1/8 (0.014 mi.)***	***F218 / 2***	***195***
Database: LUST, Date of Government Version: 12/10/2018 Status: Open - Verification Monitoring Global Id: T10000008789				
UNOCAL #3173	***11404 WESTERN AVE S***	***E 0 - 1/8 (0.017 mi.)***	***AN232 / 8***	***217***
Database: LUST REG 4, Date of Government Version: 09/07/2004 Database: LUST, Date of Government Version: 12/10/2018 Status: Completed - Case Closed Facility Id: R-03128 Status: Case Closed				

Global Id: T0603704606
Global ID: T0603704606

LA SOUTHWEST COLLEGE 11404 SOUTH WESTERN E 0 - 1/8 (0.017 mi.) AN235 / 8 222
Database: LUST, Date of Government Version: 12/10/2018
Status: Completed - Case Closed
Global Id: T0603764149

UNOCAL #2614 10001 WESTERN AVE W 0 - 1/8 (0.018 mi.) AF241 / 5 225
Database: LUST REG 4, Date of Government Version: 09/07/2004
Database: LUST, Date of Government Version: 12/10/2018
Status: Completed - Case Closed
Facility Id: 900470143
Status: Case Closed
Global Id: T0603701099
Global ID: T0603701099

MOBIL #18-KWL (FORME 1803 MANCHESTER AVE W 0 - 1/8 (0.021 mi.) Z266 / 3 248
Database: LUST REG 4, Date of Government Version: 09/07/2004
Database: LUST, Date of Government Version: 12/10/2018
Status: Open - Assessment & Interim Remedial Action
Facility Id: 900470025
Status: Pollution Characterization
Global Id: T0603701086
Global ID: T0603701086

SHELL SERVICE STATIO 8611 WESTERN AVE W 0 - 1/8 (0.022 mi.) Z267 / 3 256
Database: LUST, Date of Government Version: 12/10/2018
Status: Completed - Case Closed
Global Id: T0603740716

ARCO #1015 10000 WESTERN AVE S E 0 - 1/8 (0.024 mi.) AU276 / 6 270
Database: LUST REG 4, Date of Government Version: 09/07/2004
Database: LUST, Date of Government Version: 12/10/2018
Status: Completed - Case Closed
Facility Id: 900470098
Status: Case Closed
Global Id: T0603701094
Global ID: T0603701094

MOBIL #18-KYW 1769 IMPERIAL HWY. W E 0 - 1/8 (0.027 mi.) AN283 / 8 281
Database: LUST REG 4, Date of Government Version: 09/07/2004
Facility Id: I-06198A
Status: Preliminary site assessment underway
Global ID: T0603741174

MOBIL #18-KYW 1769 IMPERIAL HWY. W E 0 - 1/8 (0.027 mi.) AN285 / 8 283
Database: LUST REG 4, Date of Government Version: 09/07/2004
Database: LUST, Date of Government Version: 12/10/2018
Status: Completed - Case Closed
Facility Id: I-06198
Status: Case Closed
Global Id: T0603741174
Global Id: T0603703180
Global ID: T0603703180

SHELL #204-4539-4008 1816 IMPERIAL HWY W W 0 - 1/8 (0.037 mi.) AW292 / 7 308
Database: LUST REG 4, Date of Government Version: 09/07/2004
Database: LUST, Date of Government Version: 12/10/2018
Status: Completed - Case Closed

Facility Id: I-05614
Status: Case Closed
Global Id: T0603703091
Global ID: T0603703091

SOUTH LA ANIMAL DOG 5965 SAINT ANDREWS P W 1/8 - 1/4 (0.155 mi.) BL367 / 1 404
Database: LUST, Date of Government Version: 12/10/2018
Status: Completed - Case Closed
Global Id: T10000005695

INTERSTATE BRANDS CO 6007 S ST ANDREWS PL W 1/8 - 1/4 (0.157 mi.) BM369 / 1 407
Database: LUST REG 4, Date of Government Version: 09/07/2004
Database: LUST, Date of Government Version: 12/10/2018
Status: Completed - Case Closed
Facility Id: 900470134
Status: Case Closed
Global Id: T0603701098
Global ID: T0603701098

MANCHESTER ST ANDREW 1923 MANCHESTER AVE W 1/8 - 1/4 (0.157 mi.) BN373 / 3 421
Database: LUST REG 4, Date of Government Version: 09/07/2004
Database: LUST, Date of Government Version: 12/10/2018
Status: Open - Remediation
Facility Id: 900470043
Status: Pollution Characterization
Global Id: T0603701089
Global ID: T0603701089

CHESTERFIELD SQUARE 1816 SLAUSON AVE NNW 1/8 - 1/4 (0.171 mi.) BO377 / 1 442
Database: LUST REG 4, Date of Government Version: 09/07/2004
Facility Id: 900470170
Status: Leak being confirmed
Global ID: T060379736

CHESTERFIELD SQUARE 1816 W SLAUSON AVE NNW 1/8 - 1/4 (0.171 mi.) BO378 / 1 443
Database: LUST, Date of Government Version: 12/10/2018
Status: Completed - Case Closed
Global Id: T060379736

76 STATION #0914 5816 WESTERN AVE. S. N 1/8 - 1/4 (0.180 mi.) BK382 / 2 449
Database: LUST, Date of Government Version: 12/10/2018
Status: Completed - Case Closed
Global Id: T0603737666

PIZZA HUT SITE #11-7 1851 SLAUSON AVE. W. NNW 1/8 - 1/4 (0.202 mi.) 387 / 1 457
Database: LUST REG 4, Date of Government Version: 09/07/2004
Database: LUST, Date of Government Version: 12/10/2018
Status: Open - Remediation
Facility Id: 900470189
Status: Preliminary site assessment underway
Global Id: T0603777871
Global ID: T0603777871

DR. PICKETT'S PROPER 1885 SLAUSON AVE. W. NW 1/8 - 1/4 (0.218 mi.) BP390 / 1 475
Database: LUST REG 4, Date of Government Version: 09/07/2004
Database: LUST, Date of Government Version: 12/10/2018
Status: Completed - Case Closed
Facility Id: 900470198
Status: Pollution Characterization
Global Id: T0603789591

Global ID: T0603789591

GOOD HUMOR CORP ***1900 W. SLAUSON AVE.*** ***NW 1/8 - 1/4 (0.226 mi.)*** ***BP391 / 1*** ***481***
Database: LUST REG 4, Date of Government Version: 09/07/2004
Database: LUST, Date of Government Version: 12/10/2018
Status: Completed - Case Closed
Facility Id: 900470034
Status: Case Closed
Global Id: T0603701087
Global ID: T0603701087

ADVANCE PAPER BOX CO ***6100 S GRAMERCY PLAC*** ***W 1/8 - 1/4 (0.244 mi.)*** ***BR399 / 1*** ***495***
Database: LUST, Date of Government Version: 12/10/2018
Status: Completed - Case Closed
Global Id: T0603763986

CHESTER WASHINGTON G ***1930 120TH*** ***W 1/4 - 1/2 (0.252 mi.)*** ***BS401 / 7*** ***527***
Database: LUST REG 4, Date of Government Version: 09/07/2004
Facility Id: R-12720
Status: Leak being confirmed
Global ID: T0603705158

CHESTER WASHINGTON G 1930 W 120TH ST W 1/4 - 1/2 (0.252 mi.) BS402 / 7 529
Database: LUST, Date of Government Version: 12/10/2018
Status: Completed - Case Closed
Global Id: T0603705158

VACANT BUILDING 5700 S WESTERN AVE N 1/4 - 1/2 (0.253 mi.) BU406 / 2 545
Database: LUST, Date of Government Version: 12/10/2018
Status: Completed - Case Closed
Global Id: T0603740550

SHELL #204-4539-0600 ***1553 MANCHESTER AVE*** ***E 1/4 - 1/2 (0.276 mi.)*** ***BQ408 / 4*** ***550***
Database: LUST REG 4, Date of Government Version: 09/07/2004
Database: LUST, Date of Government Version: 12/10/2018
Status: Open - Remediation
Facility Id: 903050016
Status: Remedial action (cleanup) Underway
Global Id: T0603701360
Global ID: T0603701360

SHELL ***1550 IMPERIAL HWY*** ***E 1/4 - 1/2 (0.315 mi.)*** ***BW412 / 8*** ***570***
Database: LUST REG 4, Date of Government Version: 09/07/2004
Database: LUST, Date of Government Version: 12/10/2018
Status: Completed - Case Closed
Facility Id: 003001
Status: Pollution Characterization
Global Id: T0603700036
Global ID: T0603700036

WILLIAMS OLIVE GLEN ***1535 W 120TH ST*** ***E 1/4 - 1/2 (0.316 mi.)*** ***413 / 8*** ***573***
Database: LUST, Date of Government Version: 12/10/2018
Status: Completed - Case Closed
Global Id: T10000003451

LA S SEWER MAINT YAR ***2002 SLAUSON AVE*** ***WNW 1/4 - 1/2 (0.324 mi.)*** ***BV416 / 1*** ***576***
Database: LUST, Date of Government Version: 12/10/2018
Status: Completed - Case Closed
Global Id: T0603793057

SOUTH SEWER MAINT YA 2002 SLAUSON AVE W WNW 1/4 - 1/2 (0.324 mi.) BV417 / 1 579
Database: LUST REG 4, Date of Government Version: 09/07/2004
Database: LUST, Date of Government Version: 12/10/2018

Status: Completed - Case Closed
Facility Id: 900430061A
Facility Id: 900430061
Status: Leak being confirmed
Status: Case Closed
Global Id: T0603701017
Global ID: T0603793057

CITY OF LA - PW - ST ***5860 S WILTON PL*** ***W 1/4 - 1/2 (0.332 mi.)*** ***BX418 / 1*** ***582***
Database: LUST REG 4, Date of Government Version: 09/07/2004
Database: LUST, Date of Government Version: 12/10/2018
Status: Open - Remediation
Facility Id: 900470061
Status: Remedial action (cleanup) Underway
Global Id: T0603701091
Global ID: T0603701091

TOYON LLC 3754 IMPERIAL HWY W W 1/4 - 1/2 (0.340 mi.) 421 / 7 599
Database: LUST REG 4, Date of Government Version: 09/07/2004
Database: LUST, Date of Government Version: 12/10/2018
Status: Completed - Case Closed
Facility Id: R-26557
Status: Leak being confirmed
Global Id: T0603792980
Global ID: T0603792980

BOB EARLY BRAKES 2070 SLAUSON AVE W WNW 1/4 - 1/2 (0.402 mi.) 424 / 1 605
Database: LUST REG 4, Date of Government Version: 09/07/2004
Database: LUST, Date of Government Version: 12/10/2018
Status: Completed - Case Closed
Facility Id: 900470152
Status: Case Closed
Global Id: T0603701100
Global ID: T0603701100

DERYL'S AUTO SERVICE 1454 FLORENCE BL W E 1/4 - 1/2 (0.418 mi.) 425 / 4 607
Database: LUST REG 4, Date of Government Version: 09/07/2004
Database: LUST, Date of Government Version: 12/10/2018
Status: Completed - Case Closed
Facility Id: 900470161
Status: Remediation Plan
Global Id: T0603791312
Global ID: T0603791312

ARCO #5016 12726 WESTERN AVE S S 1/4 - 1/2 (0.437 mi.) BZ427 / 8 632
Database: LUST REG 4, Date of Government Version: 09/07/2004
Database: LUST, Date of Government Version: 12/10/2018
Status: Completed - Case Closed
Facility Id: I-05053
Status: Case Closed
Global Id: T0603726297
Global Id: T0603703023
Global ID: T0603703023

CLEAN KING LAUNDRY (5323 WESTERN AVENUE, N 1/4 - 1/2 (0.471 mi.) 430 / 1 639
Database: LUST, Date of Government Version: 12/10/2018
Status: Completed - Case Closed
Global Id: T10000004489

RASHID SHELL ***2138 CENTURY BLVD. W*** ***W 1/4 - 1/2 (0.471 mi.)*** ***431 / 5*** ***641***
Database: LUST REG 4, Date of Government Version: 09/07/2004
Database: LUST, Date of Government Version: 12/10/2018

Status: Completed - Case Closed
Facility Id: I-02324
Status: Case Closed
Global Id: T0603702846
Global Id: T0603765533
Global ID: T0603702846

SHELL #204-4531-4600 ***1400 FLORENCE AVE W*** ***E 1/4 - 1/2 (0.482 mi.)*** ***433 / 4*** ***650***
Database: LUST REG 4, Date of Government Version: 09/07/2004
Database: LUST, Date of Government Version: 12/10/2018
Status: Completed - Case Closed
Facility Id: 900470070
Status: Case Closed
Global Id: T0603701092
Global ID: T0603701092

MOBIL 18-K1R ***1406 MANCHESTER AVE*** ***E 1/4 - 1/2 (0.483 mi.)*** ***434 / 4*** ***653***
Database: LUST REG 4, Date of Government Version: 09/07/2004
Database: LUST, Date of Government Version: 12/10/2018
Status: Open - Remediation
Facility Id: 900470107
Status: Pollution Characterization
Global Id: T0603701095
Global ID: T0603701095

FIRE STATION 14 ***1401 W 108TH ST*** ***E 1/4 - 1/2 (0.486 mi.)*** ***CA436 / 6*** ***666***
Database: LUST, Date of Government Version: 12/10/2018
Status: Completed - Case Closed
Global Id: T0603705160

LA CO FIRE STATION # 1401 108TH ST W E 1/4 - 1/2 (0.486 mi.) CA437 / 6 669
Database: LUST REG 4, Date of Government Version: 09/07/2004
Facility Id: R-12754
Status: Preliminary site assessment underway
Global ID: T0603705160

CPS-SLIC: Statewide SLIC Cases

A review of the CPS-SLIC list, as provided by EDR, has revealed that there are 2 CPS-SLIC sites within approximately 0.5 miles of the requested target property.

Site	Address	Direction / Distance	Map ID / Focus Map(s)	Page
RANCHO REALTY CORPOR	6231 MANHATHAN	W 0 - 1/8 (0.056 mi.)	AX319 / 1	343

Database: SLIC REG 4, Date of Government Version: 11/17/2004
Database: CPS-SLIC, Date of Government Version: 12/10/2018
Facility Status: Completed - Case Closed
Facility Status: No further action required
Global Id: SLT43231229

GOOD HUMOR CORP ***1900 W. SLAUSON AVE.*** ***NW 1/8 - 1/4 (0.226 mi.)*** ***BP391 / 1*** ***481***
Database: SLIC REG 4, Date of Government Version: 11/17/2004
Facility Status: No further action required

State and tribal registered storage tank lists

UST: Active UST Facilities

A review of the UST list, as provided by EDR, has revealed that there are 15 UST sites within approximately 0.25 miles of the requested target property.

Site	Address	Direction / Distance	Map ID / Focus Map(s)	Page
WILLIAM H KINDRED	***8024 S WESTERN AVE***	***E 0 - 1/8 (0.013 mi.)***	***V199 / 4***	***185***
Database: UST, Date of Government Version: 12/10/2018 Facility Id: 23612				
DEBORAH & TWINS INC	7600 S WESTERN AVE	E 0 - 1/8 (0.013 mi.)	S205 / 4	188
Database: UST, Date of Government Version: 12/10/2018 Facility Id: 25339				
UNOCAL CORP	11404 S WESTERN AVE	E 0 - 1/8 (0.017 mi.)	AN236 / 8	223
Database: UST, Date of Government Version: 12/10/2018 Facility Id: 23857				
KIM'S MOBIL SERVICE	1803 W MANCHESTER AV	W 0 - 1/8 (0.021 mi.)	Z265 / 3	248
Database: UST, Date of Government Version: 12/10/2018 Facility Id: 25015				
MANCHESTER SHELL	8611 S WESTERN AVE	W 0 - 1/8 (0.022 mi.)	Z270 / 3	263
Database: UST, Date of Government Version: 12/10/2018 Facility Id: 25361				
DONG CHAN WIE/WIE'S	1769 W IMPERIAL HWY	E 0 - 1/8 (0.027 mi.)	AN284 / 8	283
Database: UST, Date of Government Version: 12/10/2018 Facility Id: LACoFA0014293 Facility Id: 25011				
FOOD 4 LESS FUEL CEN	11533 S WESTERN AVEN	W 0 - 1/8 (0.065 mi.)	BD324 / 7	352
Database: UST, Date of Government Version: 12/10/2018 Facility Id: LACoFA0045811				
LAIDLAW TRANSIT L A	***5950 S ST ANDREWS PL***	***W 1/8 - 1/4 (0.141 mi.)***	***BI359 / 1***	***389***
Database: UST, Date of Government Version: 12/10/2018 Facility Id: 25292				
FIRST STUDENT, INC.	5950 S ST ANDREWS PL	W 1/8 - 1/4 (0.141 mi.)	BI361 / 1	400
Database: UST, Date of Government Version: 12/10/2018 Facility Id: FA0012455				
HOSTESS BAKERY	6007 S ST ANDREWS PL	W 1/8 - 1/4 (0.157 mi.)	BM370 / 1	414
Database: UST, Date of Government Version: 12/10/2018 Facility Id: 23602				
MEPCO OIL COMPANY #3	5816 S WESTERN AVE	N 1/8 - 1/4 (0.180 mi.)	BK384 / 2	454
Database: UST, Date of Government Version: 12/10/2018 Facility Id: 24211				
HYUNG JOO PARK/ELLIO	1600 W SLAUSON AVE #	ENE 1/8 - 1/4 (0.236 mi.)	394 / 2	488
Database: UST, Date of Government Version: 12/10/2018 Facility Id: 23627				
LOS ANGELES FIRE STA	1909 W SLAUSON AVE	NW 1/8 - 1/4 (0.240 mi.)	BP395 / 1	489
Database: UST, Date of Government Version: 12/10/2018 Facility Id: FA0020537 Facility Id: 23889				
ADVANCE PAPER BOX CO	***6100 S GRAMERCY PLAC***	***W 1/8 - 1/4 (0.244 mi.)***	***BR399 / 1***	***495***
Database: UST, Date of Government Version: 12/10/2018				

Facility Id: FA0002075
Facility Id: 23604

ADVANCED PAPER BOX C	6100 SOUTH GRAMERCY	W 1/8 - 1/4 (0.244 mi.)	BR400 / 1	527
Database: UST CLOSURE, Date of Government Version: 03/11/2019				

AST: Aboveground Petroleum Storage Tank Facilities

A review of the AST list, as provided by EDR, has revealed that there are 2 AST sites within approximately 0.25 miles of the requested target property.

Site	Address	Direction / Distance	Map ID / Focus Map(s)	Page
FIRST STUDENT INC	5950 S ST ANDREWS PL	W 1/8 - 1/4 (0.141 mi.)	BI357 / 1	387
Database: AST, Date of Government Version: 07/06/2016				
Not reported	5950 ST. ANDREWS PL.	W 1/8 - 1/4 (0.141 mi.)	BI360 / 1	399
Database: AST, Date of Government Version: 07/06/2016				

State and tribal voluntary cleanup sites

VCP: Voluntary Cleanup Program Properties

A review of the VCP list, as provided by EDR, and dated 01/28/2019 has revealed that there are 2 VCP sites within approximately 0.5 miles of the requested target property.

Site	Address	Direction / Distance	Map ID / Focus Map(s)	Page
WESTERN GAGE GATEWAY	***6300 S. WESTERN AVEN***	***E 0 - 1/8 (0.014 mi.)***	***F218 / 2***	***195***
Status: Refer: RWQCB				
Facility Id: 60002006				
MANHATTAN PLACE ELEM	***1850 W. 96TH STREET***	***W 0 - 1/8 (0.100 mi.)***	***BG344 / 5***	***369***
Status: Active				
Facility Id: 60002684				

ADDITIONAL ENVIRONMENTAL RECORDS

Local Brownfield lists

US BROWNFIELDS: A Listing of Brownfields Sites

A review of the US BROWNFIELDS list, as provided by EDR, and dated 12/17/2018 has revealed that there are 4 US BROWNFIELDS sites within approximately 0.5 miles of the requested target property.

Site	Address	Direction / Distance	Map ID / Focus Map(s)	Page
WESTERN GAGE GATEWAY	6300 WESTERN AVENUE	E 0 - 1/8 (0.014 mi.)	F219 / 2	201
ACRES property ID: 111771				
RAILROAD RIGHT OF WA	PROPERTY HAS NO ADDR	E 0 - 1/8 (0.048 mi.)	312 / 6	338
ACRES property ID: 185123				
FORMER VACANT BUILDI	***5700 SOUTH WESTERN A***	***N 1/4 - 1/2 (0.253 mi.)***	***BU407 / 2***	***547***

ACRES property ID: 153322				
FORMER GAS STATION ACRES property ID: 142721	12801 SOUTH WESTERN	S 1/4 - 1/2 (0.481 mi.)	432 / 7	648

Local Lists of Landfill / Solid Waste Disposal Sites

SWRCY: Recycler Database

A review of the SWRCY list, as provided by EDR, and dated 12/10/2018 has revealed that there are 2 SWRCY sites within approximately 0.5 miles of the requested target property.

Site	Address	Direction / Distance	Map ID / Focus Map(s)	Page
BASIC FIBRES INC Cert Id: RC3139	6116 S MANHATTAN PL	W 0 - 1/8 (0.027 mi.)	D286 / 1	291
BASIC FIBRES INC Cert Id: RC0084	***6019 S MANHATTAN PL***	***W 0 - 1/8 (0.043 mi.)***	***C303 / 1***	***325***

Local Lists of Hazardous waste / Contaminated Sites

HIST Cal-Sites: Historical Calsites Database

A review of the HIST Cal-Sites list, as provided by EDR, and dated 08/08/2005 has revealed that there are 2 HIST Cal-Sites sites within approximately1 mile of the requested target property.

Site	Address	Direction / Distance	Map ID / Focus Map(s)	Page
CALTRANS I-105 FWY P	***NE OF INTRSECTN OF W***	***E 0 - 1/8 (0.029 mi.)***	***AR288 / 8***	***291***
CALTRANS I-105 #16 &	***I-5 FWY BTW NORMANDI***	***E 1/4 - 1/2 (0.424 mi.)***	***426 / 8***	***615***

SCH: School Property Evaluation Program

A review of the SCH list, as provided by EDR, and dated 01/28/2019 has revealed that there are 3 SCH sites within approximately 0.25 miles of the requested target property.

Site	Address	Direction / Distance	Map ID / Focus Map(s)	Page
ALLIANCE HEALTH SERV Facility Id: 60002179 Status: Inactive - Action Required	***10410 AND 10600 SOUT***	***E 0 - 1/8 (0.015 mi.)***	***AI227 / 6***	***209***
SOUTH REGION HIGH SC Facility Id: 60000419 Status: Inactive - Needs Evaluation	***IMPERIAL HIGHWAY/HOB***	***E 0 - 1/8 (0.109 mi.)***	***345 / 8***	***374***
BRIGHT STAR PROPOSED Facility Id: 60001028 Status: Inactive - Needs Evaluation	***1915 THROUGH 1951 W.***	***W 1/8 - 1/4 (0.234 mi.)***	***393 / 1***	***486***

Local Lists of Registered Storage Tanks

SWEEPS UST: SWEEPS UST Listing

A review of the SWEEPS UST list, as provided by EDR, and dated 06/01/1994 has revealed that there are 30 SWEEPS UST sites within approximately 0.25 miles of the requested target property.

Site	Address	Direction / Distance	Map ID / Focus Map(s)	Page
VIVIAN DIANE LANE Status: A Comp Number: 4945	***7851 S WESTERN AVE***	***W 0 - 1/8 (0.012 mi.)***	***T195 / 3***	***183***
WILLIAM H KINDRED Status: A Comp Number: 9004	***8024 S WESTERN AVE***	***E 0 - 1/8 (0.013 mi.)***	***V199 / 4***	***185***
FAST-SAVE Status: A Tank Status: A Comp Number: 2501	***7600 S WESTERN AVE***	***E 0 - 1/8 (0.013 mi.)***	***S206 / 4***	***189***
GREATER LIBERTY BAPT Status: A Comp Number: 4870	***6556 S WESTERN AVE***	***E 0 - 1/8 (0.014 mi.)***	***I216 / 2***	***194***
K MART ENTERPRISES Comp Number: 432	***11507 S WESTERN AVE***	***W 0 - 1/8 (0.015 mi.)***	***AO225 / 7***	***207***
UNOCAL CORP Status: A Comp Number: 8319	11404 S WESTERN AVE	E 0 - 1/8 (0.017 mi.)	AN237 / 8	223
SERVICE STATION 2614 Status: A Tank Status: A Comp Number: 1774	***10001 S WESTERN AVE***	***W 0 - 1/8 (0.018 mi.)***	***AF242 / 5***	***227***
WILLIAM KINDRED Comp Number: 4427	***7430 S WESTERN AVE***	***E 0 - 1/8 (0.021 mi.)***	***R258 / 4***	***238***
RIEDEL ENVIRONMENTAL Status: A Tank Status: A Comp Number: 2072	***1803 W MANCHESTER AV***	***W 0 - 1/8 (0.021 mi.)***	***Z263 / 3***	***245***
WESTERN SHELL Status: A Tank Status: A Comp Number: 3047	***8611 S WESTERN AVE***	***W 0 - 1/8 (0.022 mi.)***	***Z269 / 3***	***261***
SHELL SERV STA Status: A Tank Status: A Comp Number: 5614	1816 W IMPERIAL HWY	W 0 - 1/8 (0.022 mi.)	AN272 / 7	265
ARCO AM/PM MINI MARK Comp Number: 1572	***10000 S WESTERN AVE***	***E 0 - 1/8 (0.024 mi.)***	***AU279 / 6***	***274***
DONG WI Status: A Tank Status: A Comp Number: 8234	***1769 W IMPERIAL HWY***	***E 0 - 1/8 (0.027 mi.)***	***AN282 / 8***	***278***

Comp Number: 6198				
LONG CHEMICAL, INCOR Comp Number: 2538	***6231 S MANHATTAN PL***	***W 0 - 1/8 (0.043 mi.)***	***AX300 / 1***	***316***
LOS ANGELES TSPS Comp Number: 3863	***11100 S WESTERN AVE***	***E 0 - 1/8 (0.046 mi.)***	***BB310 / 6***	***331***
HUGHES PAINT CO Comp Number: 2229	***5900 S WESTERN AVE***	***NNE 0 - 1/8 (0.047 mi.)***	***AV311 / 2***	***332***
GOOD STUFF FOOD COMP Comp Number: 4882	***1871 W 62ND ST***	***W 0 - 1/8 (0.053 mi.)***	***AT317 / 1***	***341***
LOS ANGELES FIRE STA Status: A Tank Status: A Comp Number: 2669	***1715 W FLORENCE AVE***	***E 0 - 1/8 (0.093 mi.)***	***BF339 / 4***	***365***
PEST CONTROL CHEMICA Comp Number: 2825	***5852 S. WESTERN AVEN***	***NNE 0 - 1/8 (0.115 mi.)***	***348 / 2***	***376***
SCHAEFERS AMBULANCE Status: A Comp Number: 4184	***1656 W FLORENCE AVE***	***E 1/8 - 1/4 (0.126 mi.)***	***BF353 / 4***	***385***
JACK HUNTSBERGER Comp Number: 6364	***6180 S ST ANDREWS PL***	***W 1/8 - 1/4 (0.132 mi.)***	***355 / 1***	***386***
U.S. BANK CORP. Comp Number: 8090	***6000 S ST. ANDREWS P***	***W 1/8 - 1/4 (0.135 mi.)***	***BI356 / 1***	***387***
LAIDLAW TRANSIT L A Status: A Tank Status: A Comp Number: 1860	***5950 S ST ANDREWS PL***	***W 1/8 - 1/4 (0.141 mi.)***	***BI359 / 1***	***389***
EVENFLO JUVENILE FUR Comp Number: 5234	***6235 S ST ANDREWS PL***	***W 1/8 - 1/4 (0.148 mi.)***	***BJ362 / 1***	***400***
ITT CONTINENTAL BAKI Status: A Tank Status: A Comp Number: 13	***6007 S ST ANDREWS PL***	***W 1/8 - 1/4 (0.157 mi.)***	***BM368 / 1***	***405***
MOHAMED AN KABOUDAN Comp Number: 4118	***1923 W MANCHESTER AV***	***W 1/8 - 1/4 (0.158 mi.)***	***BN375 / 3***	***440***
K Y ENTERPRISES Status: A Tank Status: A Comp Number: 322	***5816 S WESTERN AVE***	***N 1/8 - 1/4 (0.180 mi.)***	***BK381 / 2***	***447***
KNUDSEN-KRAFT DAIRY Status: A Comp Number: 7263 Comp Number: 8238	***1900 W SLAUSON AVE***	***NW 1/8 - 1/4 (0.213 mi.)***	***BP389 / 1***	***474***
LOS ANGELES FIRE STA Comp Number: 6629	1909 W SLAUSON BLVD	NW 1/8 - 1/4 (0.240 mi.)	BP397 / 1	491
ADVANCE PAPER BOX CO Status: A Tank Status: A Comp Number: 5233	***6100 S GRAMERCY PLAC***	***W 1/8 - 1/4 (0.244 mi.)***	***BR399 / 1***	***495***

EXECUTIVE SUMMARY

HIST UST: Hazardous Substance Storage Container Database

A review of the HIST UST list, as provided by EDR, and dated 10/15/1990 has revealed that there are 22 HIST UST sites within approximately 0.25 miles of the requested target property.

Site	Address	Direction / Distance	Map ID / Focus Map(s)	Page
FAST-SAVE Facility Id: 00000047178	***7600 S WESTERN AVE***	***E 0 - 1/8 (0.013 mi.)***	***S206 / 4***	***189***
DEBORAH TWINS INC	***7600 S WESTERN AVE***	***E 0 - 1/8 (0.013 mi.)***	***S207 / 4***	***190***
KMART ENTERPRISES Facility Id: 00000004895	11507 S WESTERN AVE	W 0 - 1/8 (0.015 mi.)	AO226 / 7	208
UNION OIL SERVICE ST Facility Id: 00000029316	11404 S WESTERN AVEN	E 0 - 1/8 (0.017 mi.)	AN233 / 8	220
UNION OIL SERVICE ST Facility Id: 00000056045	11404 S WESTERN AVE	E 0 - 1/8 (0.017 mi.)	AN238 / 8	224
SERVICE STATION 2614 Facility Id: 00000029414	***10001 S WESTERN AVE***	***W 0 - 1/8 (0.018 mi.)***	***AF242 / 5***	***227***
KYO BOK KIM Facility Id: 00000039853	1803 W MANCHESTER AV	W 0 - 1/8 (0.021 mi.)	Z260 / 3	240
CIRCLE K STORES, INC	***1803 W MANCHESTER AV***	***W 0 - 1/8 (0.021 mi.)***	***Z262 / 3***	***244***
SP OPERATOR	***8611 SO WESTERN***	***W 0 - 1/8 (0.022 mi.)***	***Z271 / 3***	***263***
AUTOMAT1 Facility Id: 00000060950	11034 S WESTERN	E 0 - 1/8 (0.023 mi.)	AL273 / 6	268
KWAN J LEE Facility Id: 00000026528	10000 S WESTERN AVE	E 0 - 1/8 (0.024 mi.)	AU278 / 6	272
DONG WI Facility Id: 00000039876	***1769 W IMPERIAL HWY***	***E 0 - 1/8 (0.027 mi.)***	***AN282 / 8***	***278***
LONG CHEMICAL, INCOR Facility Id: 00000047272	***6231 S MANHATTAN PL***	***W 0 - 1/8 (0.043 mi.)***	***AX300 / 1***	***316***
LOS ANGELES TSPS Facility Id: 00000055846	11100 S WESTERN AVE	E 0 - 1/8 (0.046 mi.)	BB308 / 6	329
HUGHES PAINT CO Facility Id: 00000041289	***5900 S WESTERN AVE***	***NNE 0 - 1/8 (0.047 mi.)***	***AV311 / 2***	***332***
FIRE STATION 66 Facility Id: 00000047503	1715 W FLORENCE AVE	E 0 - 1/8 (0.093 mi.)	BF340 / 4	365
PEST CONTROL CHEMICA Facility Id: 00000050842	***5852 S. WESTERN AVEN***	***NNE 0 - 1/8 (0.115 mi.)***	***348 / 2***	***376***
ARA TRANSPORTATION Facility Id: 00000033822	5950 ST ANDREWS PL A	W 1/8 - 1/4 (0.141 mi.)	BI358 / 1	388
ITT CONTINENTAL BAKI	6007 S ST ANDREWS PL	W 1/8 - 1/4 (0.157 mi.)	BM371 / 1	414
ITT CONTINENTAL BAKI Facility Id: 00000000406	6007 S ST ANDREWS PL	W 1/8 - 1/4 (0.157 mi.)	BM372 / 1	415
SERVICE STATION 0914 Facility Id: 00000003916	5816 S WESTERN AVE	N 1/8 - 1/4 (0.180 mi.)	BK383 / 2	453
ADVANCE PAPER BOX CO Facility Id: 00000066109	***6100 S GRAMERCY PLAC***	***W 1/8 - 1/4 (0.244 mi.)***	***BR399 / 1***	***495***

EXECUTIVE SUMMARY

CA FID UST: Facility Inventory Database

A review of the CA FID UST list, as provided by EDR, and dated 10/31/1994 has revealed that there are 27 CA FID UST sites within approximately 0.25 miles of the requested target property.

Site	Address	Direction / Distance	Map ID / Focus Map(s)	Page
VIVIAN DIANE LANE Facility Id: 19055928 Status: A	***7851 S WESTERN AVE***	***W 0 - 1/8 (0.012 mi.)***	***T195 / 3***	***183***
P & M SERVICE STATIO Facility Id: 19055508 Status: A	7600 WESTERN AVE	E 0 - 1/8 (0.013 mi.)	S203 / 4	187
GREATER LIBERTY BAPT Facility Id: 19038643 Status: A	***6556 S WESTERN AVE***	***E 0 - 1/8 (0.014 mi.)***	***I216 / 2***	***194***
K MART ENTERPRISES Facility Id: 19009542 Status: I	***11507 S WESTERN AVE***	***W 0 - 1/8 (0.015 mi.)***	***AO225 / 7***	***207***
SERVICE STATION 2614 Facility Id: 19003787 Status: A	***10001 S WESTERN AVE***	***W 0 - 1/8 (0.018 mi.)***	***AF242 / 5***	***227***
WILLIAM KINDRED Facility Id: 19055791 Status: A	***7430 S WESTERN AVE***	***E 0 - 1/8 (0.021 mi.)***	***R258 / 4***	***238***
RIEDEL ENVIRONMENTAL Facility Id: 19001331 Status: A	***1803 W MANCHESTER AV***	***W 0 - 1/8 (0.021 mi.)***	***Z263 / 3***	***245***
WESTERN SHELL Facility Id: 19055568 Status: A	***8611 S WESTERN AVE***	***W 0 - 1/8 (0.022 mi.)***	***Z269 / 3***	***261***
ARCO AM/PM MINI MARK Facility Id: 19005557 Status: I	***10000 S WESTERN AVE***	***E 0 - 1/8 (0.024 mi.)***	***AU279 / 6***	***274***
LESTER GIBSON Facility Id: 19002718 Status: A	1836 IMPERIAL HWY	W 0 - 1/8 (0.039 mi.)	AW296 / 7	312
LONG CHEMICAL, INCOR Facility Id: 19016749 Status: I	***6231 S MANHATTAN PL***	***W 0 - 1/8 (0.043 mi.)***	***AX300 / 1***	***316***
LOS ANGELES TSPS Facility Id: 19051008 Status: A	***11100 S WESTERN AVE***	***E 0 - 1/8 (0.046 mi.)***	***BB310 / 6***	***331***
HUGHES PAINT CO Facility Id: 19029922 Status: I	***5900 S WESTERN AVE***	***NNE 0 - 1/8 (0.047 mi.)***	***AV311 / 2***	***332***
GOOD STUFF FOOD COMP Facility Id: 19055911 Status: A	***1871 W 62ND ST***	***W 0 - 1/8 (0.053 mi.)***	***AT317 / 1***	***341***
LOS ANGELES FIRE STA Facility Id: 19024498	***1715 W FLORENCE AVE***	***E 0 - 1/8 (0.093 mi.)***	***BF339 / 4***	***365***

Status: A				
PEST CONTROL CHEMICA	***5852 S. WESTERN AVEN***	***NNE 0 - 1/8 (0.115 mi.)***	***348 / 2***	***376***
Facility Id: 19008144				
Status: I				
SCHAEFERS AMBULANCE	***1656 W FLORENCE AVE***	***E 1/8 - 1/4 (0.126 mi.)***	***BF353 / 4***	***385***
Facility Id: 19055710				
Status: A				
JACK HUNTSBERGER	***6180 S ST ANDREWS PL***	***W 1/8 - 1/4 (0.132 mi.)***	***355 / 1***	***386***
Facility Id: 19007616				
Status: I				
U.S. BANK CORP.	***6000 S ST. ANDREWS P***	***W 1/8 - 1/4 (0.135 mi.)***	***BI356 / 1***	***387***
Facility Id: 19054701				
Status: I				
LAIDLAW TRANSIT L A	***5950 S ST ANDREWS PL***	***W 1/8 - 1/4 (0.141 mi.)***	***BI359 / 1***	***389***
Facility Id: 19010616				
Status: A				
EVENFLO JUVENILE FUR	***6235 S ST ANDREWS PL***	***W 1/8 - 1/4 (0.148 mi.)***	***BJ362 / 1***	***400***
Facility Id: 19007715				
Status: A				
ITT CONTINENTAL BAKI	***6007 S ST ANDREWS PL***	***W 1/8 - 1/4 (0.157 mi.)***	***BM368 / 1***	***405***
Facility Id: 19019423				
Status: A				
MOHAMED AN KABOUDAN	***1923 W MANCHESTER AV***	***W 1/8 - 1/4 (0.158 mi.)***	***BN375 / 3***	***440***
Facility Id: 19003547				
Status: I				
K Y ENTERPRISES	***5816 S WESTERN AVE***	***N 1/8 - 1/4 (0.180 mi.)***	***BK381 / 2***	***447***
Facility Id: 19023089				
Status: A				
KNUDSEN-KRAFT DAIRY	***1900 W SLAUSON AVE***	***NW 1/8 - 1/4 (0.213 mi.)***	***BP389 / 1***	***474***
Facility Id: 19001595				
Status: I				
1X CITY OF LA FIRE D	***1909 W SLAUSON AVE***	***NW 1/8 - 1/4 (0.240 mi.)***	***BP396 / 1***	***489***
Facility Id: 19005756				
Status: I				
ADVANCE PAPER BOX CO	***6100 S GRAMERCY PLAC***	***W 1/8 - 1/4 (0.244 mi.)***	***BR399 / 1***	***495***
Facility Id: 19033264				
Status: A				

Local Land Records

DEED: Deed Restriction Listing

A review of the DEED list, as provided by EDR, and dated 03/04/2019 has revealed that there are 2 DEED sites within approximately 0.5 miles of the requested target property.

Site	Address	Direction / Distance	Map ID / Focus Map(s)	Page
CALTRANS I-105 FWY P	***NE OF INTRSECTN OF W***	***E 0 - 1/8 (0.029 mi.)***	***AR288 / 8***	***291***
Status: CERTIFIED / OPERATION & MAINTENANCE				

Envirostor ID: 19990002

CALTRANS I-105 #16 & ***I-5 FWY BTW NORMANDI*** ***E 1/4 - 1/2 (0.424 mi.)*** ***426 / 8*** ***615***
Status: CERTIFIED / OPERATION & MAINTENANCE
Envirostor ID: 19990003

Other Ascertainable Records

RCRA NonGen / NLR: RCRA - Non Generators / No Longer Regulated

A review of the RCRA NonGen / NLR list, as provided by EDR, and dated 03/25/2019 has revealed that there are 17 RCRA NonGen / NLR sites within approximately 0.25 miles of the requested target property.

Site	Address	Direction / Distance	Map ID / Focus Map(s)	Page
FASHION SQUARE CLEAN EPA ID:: CAL000016057	7200 S WESTERN AVE	E 0 - 1/8 (0.014 mi.)	O220 / 4	203
ATR ENTERPRISES EPA ID:: CAD983614439	***7519 S WESTERN AVE***	***W 0 - 1/8 (0.019 mi.)***	***R248 / 3***	***231***
FAMILY DOLLAR #11527 EPA ID:: CAL000432135	7300 S WESTERN AVE	E 0 - 1/8 (0.021 mi.)	P259 / 4	238
SUPERIOR CENTER CONC EPA ID:: CAL000379286	8811 S WESTERN AVE	W 0 - 1/8 (0.039 mi.)	AB295 / 3	311
BASIC FIBRES INC EPA ID:: CAL000232231	6019 S MANHATTAN PL	W 0 - 1/8 (0.043 mi.)	C302 / 1	324
YAHOO SMOG EPA ID:: CAL000366694	1813 W MANCHESTER AV	W 0 - 1/8 (0.046 mi.)	BA307 / 3	328
PACIFIC BELL EPA ID:: CAT080018807	***11100 S WESTERN AVE***	***E 0 - 1/8 (0.046 mi.)***	***BB309 / 6***	***330***
HUGHES PAINT CO EPA ID:: CAD078807146	***5900 S WESTERN AVE***	***NNE 0 - 1/8 (0.047 mi.)***	***AV311 / 2***	***332***
BASIC FIBRES INC DBA EPA ID:: CAL000390422	5921 S WESTERN AVE	NNW 0 - 1/8 (0.055 mi.)	318 / 1	342
LA FIRE STATION 66 EPA ID:: CAD981964612	***1715 W FLORENCE AVE***	***E 0 - 1/8 (0.093 mi.)***	***BF341 / 4***	***366***
LAUSD/ MANHATTAN PL EPA ID:: CAD982046138	1850 W 96TH STREET	W 0 - 1/8 (0.100 mi.)	BG343 / 5	368
PEST CONTROL CHEMICA EPA ID:: CAD981420193	***5852 S. WESTERN AVEN***	***NNE 0 - 1/8 (0.115 mi.)***	***348 / 2***	***376***
INTERSTATE BRANDS CO EPA ID:: CAD980892103	***6007 S ST ANDREWS PL***	***W 1/8 - 1/4 (0.157 mi.)***	***BM369 / 1***	***407***
AM & ASSOCIATES EPA ID:: CAD980880777	***5957 S ST ANDREWS PL***	***W 1/8 - 1/4 (0.158 mi.)***	***BL374 / 1***	***438***
LAUSD/ LASALLE AVE E EPA ID:: CAD982046039	8715 LA SALLE AVE	E 1/8 - 1/4 (0.176 mi.)	379 / 4	444
RICHARD, KIM EPA ID:: CAC002994161	8700 LA SALLE AVENUE	E 1/8 - 1/4 (0.201 mi.)	386 / 4	456
CITY OF LA GENERAL S	1909 W SLAUSON	NW 1/8 - 1/4 (0.226 mi.)	BP392 / 1	485

EPA ID:: CAL000047651

Cortese: "Cortese" Hazardous Waste & Substances Sites List

A review of the Cortese list, as provided by EDR, and dated 12/20/2018 has revealed that there are 2 Cortese sites within approximately 0.5 miles of the requested target property.

Site	Address	Direction / Distance	Map ID / Focus Map(s)	Page
CALTRANS I-105 FWY P	***NE OF INTRSECTN OF W***	***E 0 - 1/8 (0.029 mi.)***	***AR288 / 8***	***291***
Envirostor Id: 19990002 Cleanup Status: CERTIFIED / OPERATION & MAINTENANCE - LAND USE RESTRICTIONS				
CALTRANS I-105 #16 &	***I-5 FWY BTW NORMANDI***	***E 1/4 - 1/2 (0.424 mi.)***	***426 / 8***	***615***
Envirostor Id: 19990003 Cleanup Status: CERTIFIED / OPERATION & MAINTENANCE - LAND USE RESTRICTIONS				

DRYCLEANERS: Cleaner Facilities

A review of the DRYCLEANERS list, as provided by EDR, has revealed that there are 14 DRYCLEANERS sites within approximately 0.25 miles of the requested target property.

Site	Address	Direction / Distance	Map ID / Focus Map(s)	Page
COLLINS DRY CLEANERS	8212 S WESTERN AVE	E 0 - 1/8 (0.013 mi.)	W208 / 4	192
Database: DRYCLEAN SOUTH COAST, Date of Government Version: 03/19/2019				
FASHION SQUARE CLEAN	7200 S WESTERN AVE	E 0 - 1/8 (0.014 mi.)	O222 / 4	206
Database: DRYCLEAN SOUTH COAST, Date of Government Version: 03/19/2019				
SWEDISH HAND LAUNDRY	1750 W 59TH PL	E 0 - 1/8 (0.020 mi.)	A250 / 2	233
Database: DRYCLEAN SOUTH COAST, Date of Government Version: 03/19/2019				
MOM'S CLEANERS	6900 S WESTERN AVE	E 0 - 1/8 (0.020 mi.)	M251 / 4	234
Database: DRYCLEAN SOUTH COAST, Date of Government Version: 03/19/2019				
PARRY CLEANERS & DYE	6900 WESTERN AVE	E 0 - 1/8 (0.020 mi.)	M252 / 4	235
Database: DRYCLEAN SOUTH COAST, Date of Government Version: 03/19/2019				
PARRY CLEANERS	6900-04 S WESTERN AV	E 0 - 1/8 (0.020 mi.)	M253 / 4	236
Database: DRYCLEAN SOUTH COAST, Date of Government Version: 03/19/2019				
RIEDEL ENVIRONMENTAL	***1803 W MANCHESTER AV***	***W 0 - 1/8 (0.021 mi.)***	***Z263 / 3***	***245***
Database: DRYCLEAN SOUTH COAST, Date of Government Version: 03/19/2019				
ONE 'OUR' DRY CLEANE	1852 W IMPERIAL HWY	W 0 - 1/8 (0.067 mi.)	AW326 / 7	354
Database: DRYCLEAN SOUTH COAST, Date of Government Version: 03/19/2019				
HOLLY PARK CLEANERS	***1855 W MANCHESTER AV***	***W 0 - 1/8 (0.069 mi.)***	***BA328 / 3***	***356***
Database: DRYCLEANERS, Date of Government Version: 12/13/2018 EPA Id: CAL000002400 EPA Id: CAL000307766				
HOLLY PARK CLEANERS,	1855 W MANCHESTER AV	W 0 - 1/8 (0.069 mi.)	BA329 / 3	358
Database: DRYCLEAN SOUTH COAST, Date of Government Version: 03/19/2019				
HOLLY PARK CLEANERS	***1855 W MANCHESTER AV***	***W 0 - 1/8 (0.069 mi.)***	***BA331 / 3***	***359***
Database: DRYCLEAN SOUTH COAST, Date of Government Version: 03/19/2019				
WESTERN VILLAGE CLEA	5837 S WESTERN AVE	N 1/8 - 1/4 (0.150 mi.)	BK364 / 2	402
Database: DRYCLEAN SOUTH COAST, Date of Government Version: 03/19/2019				
WESTERN VILLAGE CLEA	5837 S WESTERN AVE	N 1/8 - 1/4 (0.150 mi.)	BK365 / 2	403
Database: DRYCLEAN SOUTH COAST, Date of Government Version: 03/19/2019				

Site	Address	Direction / Distance	Map ID / Focus Map(s)	Page
WESTERN VILLAGE CLEA	5837 S WESTERN AVE	N 1/8 - 1/4 (0.150 mi.)	BK366 / 2	403
Database: DRYCLEAN SOUTH COAST, Date of Government Version: 03/19/2019				

HIST CORTESE: Hazardous Waste & Substance Site List

A review of the HIST CORTESE list, as provided by EDR, and dated 04/01/2001 has revealed that there are 21 HIST CORTESE sites within approximately 0.5 miles of the requested target property.

Site	Address	Direction / Distance	Map ID / Focus Map(s)	Page
UNOCAL #3173 Reg Id: R-03128	***11404 WESTERN AVE S***	***E 0 - 1/8 (0.017 mi.)***	***AN232 / 8***	***217***
UNOCAL #2614 Reg Id: 900470143	***10001 WESTERN AVE***	***W 0 - 1/8 (0.018 mi.)***	***AF241 / 5***	***225***
MOBIL #18-KWL (FORME Reg Id: 900470025	***1803 MANCHESTER AVE***	***W 0 - 1/8 (0.021 mi.)***	***Z266 / 3***	***248***
ARCO #1015 Reg Id: 900470098	***10000 WESTERN AVE S***	***E 0 - 1/8 (0.024 mi.)***	***AU276 / 6***	***270***
CALTRANS I-105 FWY P Reg Id: 19990002	***NE OF INTRSECTN OF W***	***E 0 - 1/8 (0.029 mi.)***	***AR288 / 8***	***291***
SHELL #204-4539-4008 Reg Id: I-05614	***1816 IMPERIAL HWY W***	***W 0 - 1/8 (0.037 mi.)***	***AW292 / 7***	***308***
MOBIL #18-KYW (FORME Reg Id: I-06198	1769 IMPERIAL	E 0 - 1/8 (0.051 mi.)	314 / 8	341
INTERSTATE BRANDS CO Reg Id: 900470134	***6007 S ST ANDREWS PL***	***W 1/8 - 1/4 (0.157 mi.)***	***BM369 / 1***	***407***
MANCHESTER ST ANDREW Reg Id: 900470043	***1923 MANCHESTER AVE***	***W 1/8 - 1/4 (0.157 mi.)***	***BN373 / 3***	***421***
GOOD HUMOR CORP Reg Id: 900470034 Reg Id: 900470034A	***1900 W. SLAUSON AVE.***	***NW 1/8 - 1/4 (0.226 mi.)***	***BP391 / 1***	***481***
CHESTER WASHINGTON G Reg Id: R-12720	***1930 120TH***	***W 1/4 - 1/2 (0.252 mi.)***	***BS401 / 7***	***527***
CALTRANS SITE #25-3 Reg Id: R-04259	***1600 IMPERIAL***	***E 1/4 - 1/2 (0.253 mi.)***	***BT405 / 8***	***542***
SHELL #204-4539-0600 Reg Id: 903050016	***1553 MANCHESTER AVE***	***E 1/4 - 1/2 (0.276 mi.)***	***BQ408 / 4***	***550***
SHELL Reg Id: 003001 Reg Id: 3001	***1550 IMPERIAL HWY***	***E 1/4 - 1/2 (0.315 mi.)***	***BW412 / 8***	***570***
LA S SEWER MAINT YAR Reg Id: 900430061	***2002 SLAUSON AVE***	***WNW 1/4 - 1/2 (0.324 mi.)***	***BV416 / 1***	***576***
CITY OF LA - PW - ST Reg Id: 900470061	***5860 S WILTON PL***	***W 1/4 - 1/2 (0.332 mi.)***	***BX418 / 1***	***582***
ARCO #5016 Reg Id: I-05053	12726 WESTERN	S 1/4 - 1/2 (0.437 mi.)	BZ428 / 8	638
RASHID SHELL	***2138 CENTURY BLVD. W***	***W 1/4 - 1/2 (0.471 mi.)***	***431 / 5***	***641***

Reg Id: I-02324				
SHELL #204-4531-4600 Reg Id: 900470070	***1400 FLORENCE AVE W***	***E 1/4 - 1/2 (0.482 mi.)***	***433 / 4***	***650***
MOBIL 18-K1R Reg Id: 900470107 Reg Id: 110	***1406 MANCHESTER AVE***	***E 1/4 - 1/2 (0.483 mi.)***	***434 / 4***	***653***
LA CO FIRE STATION # Reg Id: R-12754	1401 105TH	E 1/4 - 1/2 (0.495 mi.)	438 / 6	670

HWP: EnviroStor Permitted Facilities Listing

A review of the HWP list, as provided by EDR, and dated 02/19/2019 has revealed that there are 3 HWP sites within approximately1 mile of the requested target property.

Site	Address	Direction / Distance	Map ID / Focus Map(s)	Page
TELEDYNE REYNOLDS, I EPA Id: CAD990833006 Cleanup Status: PROTECTIVE FILER	***12525 DAPHNE AVENUE***	***WSW 1/2 - 1 (0.703 mi.)***	***444 / 7***	***703***
NORTHROP CORPORATION EPA Id: CAD000627331 Cleanup Status: PROTECTIVE FILER	***13215 S WESTERN AVEN***	***S 1/2 - 1 (0.741 mi.)***	***446 / 7***	***775***
NORTHROP CORP AIRCRA EPA Id: CAD000627638 Cleanup Status: PROTECTIVE FILER	***2815 W EL SEGUNDO***	***WSW 1/2 - 1 (0.953 mi.)***	***CC454 / 7***	***809***

PROC: Certified Processors Database

A review of the PROC list, as provided by EDR, and dated 12/10/2018 has revealed that there is 1 PROC site within approximately 0.5 miles of the requested target property.

Site	Address	Direction / Distance	Map ID / Focus Map(s)	Page
BASIC FIBRES INC Cert Id: PR0015 Reg Id: 19146	***6019 S MANHATTAN PL***	***W 0 - 1/8 (0.043 mi.)***	***C303 / 1***	***325***

Notify 65: Proposition 65 Records

A review of the Notify 65 list, as provided by EDR, and dated 09/19/2018 has revealed that there is 1 Notify 65 site within approximately1 mile of the requested target property.

Site	Address	Direction / Distance	Map ID / Focus Map(s)	Page
SHELL SERVICE STATIO	1550 IMPERIAL HWY	E 1/4 - 1/2 (0.323 mi.)	BW415 / 8	575

EXECUTIVE SUMMARY

EDR HIGH RISK HISTORICAL RECORDS

EDR Exclusive Records

EDR MGP: EDR Proprietary Manufactured Gas Plants

A review of the EDR MGP list, as provided by EDR, has revealed that there is 1 EDR MGP site within approximately1 mile of the requested target property.

Site	Address	Direction / Distance	Map ID / Focus Map(s)	Page
SOUTHERN CALIFORNIA	S. ST. ANDREWS PLACE	W 1/8 - 1/4 (0.126 mi.)	BI354 / 1	386

EDR Hist Auto: EDR Exclusive Historical Auto Stations

A review of the EDR Hist Auto list, as provided by EDR, has revealed that there are 46 EDR Hist Auto sites within approximately 0.125 miles of the requested target property.

Site	Address	Direction / Distance	Map ID / Focus Map(s)	Page
INTERNATIONAL HOUSE	7851 S WESTERN AVE	W 0 - 1/8 (0.012 mi.)	T196 / 3	184
CAPITOL AUTO SERVICE	8024 S WESTERN AVE	E 0 - 1/8 (0.013 mi.)	V198 / 4	185
WATERWORTH R T	7856 S WESTERN AVE	E 0 - 1/8 (0.013 mi.)	T200 / 4	186
RIGHTMIRE BUREN	8200 S WESTERN AVE	E 0 - 1/8 (0.013 mi.)	W202 / 4	187
ERICKSON D D	7600 S WESTERN AVE	E 0 - 1/8 (0.013 mi.)	S204 / 4	188
FALL E R MRS	8902 S WESTERN AVE	E 0 - 1/8 (0.013 mi.)	AS210 / 4	192
CLIFF C L	7400 S WESTERN AVE	E 0 - 1/8 (0.013 mi.)	Q211 / 4	193
THORNE A B	6200 S WESTERN AVE	E 0 - 1/8 (0.013 mi.)	E212 / 2	193
CHANDLER C G	5966 S WESTERN AVE	E 0 - 1/8 (0.013 mi.)	A213 / 2	193
AGUSTINS TEXACO SERV	6400 S WESTERN AVE	E 0 - 1/8 (0.013 mi.)	G214 / 2	194
A B C AUTO WORKS	6000 S WESTERN AVE	E 0 - 1/8 (0.014 mi.)	B215 / 2	194
THOMPSON F E	6300 S WESTERN AVE	E 0 - 1/8 (0.014 mi.)	F217 / 2	195
MASON FRED	10804 S WESTERN	E 0 - 1/8 (0.015 mi.)	AK224 / 6	207
SPAINHOWER W E	6723 S WESTERN AVE	W 0 - 1/8 (0.016 mi.)	K228 / 3	213
PARK NAEBONG B	6043 S WESTERN AVE	W 0 - 1/8 (0.017 mi.)	C231 / 1	216
KIMS UNION SERVICE	11404 S WESTERN AVE	E 0 - 1/8 (0.017 mi.)	AN234 / 8	221
JORDANS UNION OIL SE	10001 SOUTH WESTERN	W 0 - 1/8 (0.018 mi.)	AF240 / 5	225
CERTIFIED AUTO SERVI	9155 SO WESTERN AVE	W 0 - 1/8 (0.018 mi.)	AD243 / 5	229
IMPERIAL CHEVRON SER	11251 S WESTERN	W 0 - 1/8 (0.018 mi.)	AN244 / 7	230
GAYNOR JACK	7523 S WESTERN AVE	W 0 - 1/8 (0.019 mi.)	247 / 3	231
76 TH STREET MEDICAL	1810 W 76TH ST	W 0 - 1/8 (0.019 mi.)	S249 / 3	233
HOUSER J K	8820 S WESTERN AVE	E 0 - 1/8 (0.020 mi.)	AB255 / 4	237
WOODCOCK ROBT	8900 S WESTERN AVE	E 0 - 1/8 (0.020 mi.)	AS256 / 4	237
WAGNER OTTO	8600 S WESTERN AVE	E 0 - 1/8 (0.021 mi.)	Z257 / 4	237
KIMS MOBIL	1803 W MANCHESTER AV	W 0 - 1/8 (0.021 mi.)	Z264 / 3	247
ARCO GAS STATION	11034 S WESTERN AVE	E 0 - 1/8 (0.023 mi.)	AL274 / 6	269
SAIDI JOSEPH	9154 S WESTERN	E 0 - 1/8 (0.023 mi.)	AD275 / 6	270
SIDS ARCO SERVICE ST	10000 S WESTERN AVE	E 0 - 1/8 (0.024 mi.)	AU277 / 6	272
WISCONSIN MOBILE STA	1769 W IMPERIAL HWY	E 0 - 1/8 (0.027 mi.)	AN281 / 8	277
HORINE B B	1754 E MANCHESTER	E 0 - 1/8 (0.027 mi.)	Z287 / 4	291
VERNS GARAGE	1750 W 60TH ST	E 0 - 1/8 (0.030 mi.)	289 / 2	306
DARWIN DONALD	1816 W IMPERIAL	W 0 - 1/8 (0.037 mi.)	AW293 / 7	310
GAGEL S GARAGE	1745 E MANCHESTER	E 0 - 1/8 (0.041 mi.)	AY298 / 4	314
JURY ROBT	1821 W 94TH ST	W 0 - 1/8 (0.044 mi.)	304 / 5	326
KING S TRANSMISSION	1813 W MANCHESTER	W 0 - 1/8 (0.046 mi.)	BA306 / 3	327
GAGEL C W	1810 E MANCHESTER	W 0 - 1/8 (0.048 mi.)	BA313 / 3	340

EXECUTIVE SUMMARY

Site	Address	Direction / Distance	Map ID / Focus Map(s)	Page
YEHIAS MOBILE	1843 W IMPERIAL HWY	W 0 - 1/8 (0.052 mi.)	AW316 / 7	341
SHELL GAS STATION	1843 W FLORENCE AVE	W 0 - 1/8 (0.072 mi.)	BE334 / 3	363
CORTEZZ-PICKENS INC	7806 S HOBART BLVD	E 0 - 1/8 (0.078 mi.)	335 / 4	364
MAURER J W	1724 W FLORENCE AVE	E 0 - 1/8 (0.079 mi.)	AZ336 / 4	364
PENNSYLVANIA LUBRICA	1843 W 64TH ST	W 0 - 1/8 (0.086 mi.)	337 / 1	364
LOGAN M E	1858 W FLORENCE AVE	W 0 - 1/8 (0.113 mi.)	346 / 3	376
MOBLEY D W	1880 W 84TH ST	W 0 - 1/8 (0.114 mi.)	347 / 3	376
EADER L W	1800 W SLAUSON AVE	NNW 0 - 1/8 (0.115 mi.)	BH349 / 1	381
WORKMAN W W	1701 E 79TH ST	E 0 - 1/8 (0.116 mi.)	351 / 4	384
LINCOLN H E	10111/2 S HARVARD BL	E 0 - 1/8 (0.120 mi.)	352 / 6	385

EDR Hist Cleaner: EDR Exclusive Historical Cleaners

A review of the EDR Hist Cleaner list, as provided by EDR, has revealed that there are 19 EDR Hist Cleaner sites within approximately 0.125 miles of the requested target property.

Site	Address	Direction / Distance	Map ID / Focus Map(s)	Page
KENT D R	7819 S WESTERN AVE	W 0 - 1/8 (0.012 mi.)	T197 / 3	184
THOMPSON A W	7860 S WESTERN AVE	E 0 - 1/8 (0.013 mi.)	T201 / 4	187
COLLINS DRY CLEANERS	8212 S WESTERN AVE	E 0 - 1/8 (0.013 mi.)	W209 / 4	192
FASHION SQUARE CLEAN	7200 S WESTERN AVE	E 0 - 1/8 (0.014 mi.)	O221 / 4	205
WALLACE J C	7024 S WESTERN AVE	E 0 - 1/8 (0.014 mi.)	N223 / 4	207
FASHION SQUARE CLEAN	10015 S WESTERN AVE	W 0 - 1/8 (0.018 mi.)	239 / 5	224
CRAMER C G	8101 S WESTERN AVE	W 0 - 1/8 (0.019 mi.)	V245 / 3	230
LOCAL CLEANERS	7907 1/2 S WESTERN A	W 0 - 1/8 (0.019 mi.)	U246 / 3	231
PARRYS CLEANERS & DR	6900-04 S WESTERN AV	E 0 - 1/8 (0.020 mi.)	M254 / 4	236
ORR J H	5908 S WESTERN AVE	NNE 0 - 1/8 (0.031 mi.)	AV290 / 2	306
EVANS F W	1820 W FLORENCE AVE	W 0 - 1/8 (0.039 mi.)	O294 / 3	310
BREDY M I MRS	1736 W FLORENCE AVE	E 0 - 1/8 (0.045 mi.)	AZ305 / 4	327
JPS PROFESSIONAL CLE	1825 W 84TH PL	W 0 - 1/8 (0.051 mi.)	315 / 3	341
THRIFT D-LUX CLEANER	1730 W MANCHESTER	E 0 - 1/8 (0.063 mi.)	BC321 / 4	346
ONE OUR DRY CLEANERS	1852 W IMPERIAL HWY	W 0 - 1/8 (0.067 mi.)	AW327 / 7	355
HOLLY PARK CLEANER	1855 W MANCHESTER AV	W 0 - 1/8 (0.069 mi.)	BA330 / 3	359
WALLACE NEAL	1737 E MANCHESTER AV	E 0 - 1/8 (0.072 mi.)	AY333 / 4	363
POWELL C J	1727 E MANCHESTER	E 0 - 1/8 (0.086 mi.)	338 / 4	364
WALLACE J C	1849 W FLORENCE AVE	W 0 - 1/8 (0.097 mi.)	BE342 / 3	368

MAPPED SITES SUMMARY

Target Property:
WESTERN AVENUE
LOS ANGELES, CA 90047

MAP ID / FOCUS MAP	SITE NAME	ADDRESS	DATABASE ACRONYMS	DIST (ft. & mi.) DIRECTION
A1 / 1	CISCO BROTHERS CORP	5957 1/2 S WESTERN A	RCRA-SQG, FINDS, ECHO, HAZNET	TP
A2 / 1	J H C LIQUIDATIONS C	5955 S WESTERN AVE	HAZNET	TP
A3 / 1	J HOFERT CO	5955 S WESTERN AVE	SWEEPS UST	TP
A4 / 1	LARSON LITHO	5959 S WESTERN AVENU	HAZNET	TP
A5 / 1	BEAR FLAG	5959 S WESTERN AVE	HAZNET	TP
A6 / 1	LARSON LITHO INC	5959 S WESTERN AVENU	RCRA-SQG, FINDS, ECHO	TP
A7 / 1	OPEN FOR BUSINESS PR	5959 S WESTERN AVE	HAZNET	TP
A8 / 1	CISCO BROS. CORP.	5955 S. WESTERN AVE.	FINDS	TP
A9 / 2	SWEDISH HAND DRY	5950 S WESTERN	RCRA-SQG, FINDS, ECHO	TP
B10 / 1	BASIC FIBERS INC NEW	5975 WESTERN	CIWQS	TP
B11 / 1	BASIC NEW YARD	5975 S WESTERN AVE	WDS	TP
B12 / 1	ERALA REDEVELOPMENT	5975 S WESTERN AVE	HAZNET	TP
B13 / 1	SOUTH LA ANIMAL SHEL	5975 SOUTH WESTERN A	CIWQS	TP
C14 / 1	RESEARCH METALS INDU	6065 S WESTERN AVE	HAZNET	TP
C15 / 1	SILKSCREEN FACTORY I	6065 S WESTERN AVE	HAZNET	TP
C16 / 1	SILKSCREEN FACTORY I	6065 S WESTERN AVE	FINDS, ECHO	TP
C17 / 2	AMISTAD PLAZA PARTNE	6066 SOUTH WESTERN	HAZNET	TP
C18 / 1	MANDELLA F E	6103 S WESTERN AVE	EDR Hist Cleaner	TP
C19 / 1	1X LEBLANC, BARRY D	6109 SO WESTERN AVE	HAZNET	TP
C20 / 1	WALNUT PHARMACEUTICA	6109 S. WESTERN AVE	SSTS	TP
C21 / 1	WALNUT PHARMECUETICA	6109 S WESTERN AVE	SWEEPS UST	TP
C22 / 1	MAURRY BIOLOGICAL CO	6109 S WESTERN AVE	HAZNET	TP
C23 / 1	WALNUT PHARMACEUTICA	6109 S WESTERN AVE	UST	TP
D24 / 1	BASIC RECYCLING	6119 S WESTERN AVE	WDS	TP
D25 / 1	SHAVER SPECIALIST CO	6127 S. WESTERN AVE.	HAZNET	TP
E26 / 2	CHAVES BRAKES & AUTO	6210 S WESTERN AVE	EDR Hist Auto	TP
E27 / 2	CALDERON TIRE & WHEE	6210 S WESTERN AVE	HAULERS	TP
E28 / 1	JEWEL CHEMICAL & SUP	6225 SO WESTERN AVE	HAZNET	TP
E29 / 1	JEWEL CHEMICAL AND S	6225 SOUTH WESTERN A	FINDS, ECHO	TP
F30 / 2	TRACY R K	6323 S WESTERN AVE	EDR Hist Auto	TP
G31 / 1	CURRENT OCCUPANT	6405 S WESTERN AVE	SWEEPS UST, CA FID UST	TP
G32 / 1	C H AUTO REPAIR	6405 S WESTERN AVE	HAZNET	TP
G33 / 1	C H AUTO REPAIR	6405 S WESTERN AVE	RCRA NonGen / NLR	TP
G34 / 1	SAV-ON SERVICE	6405 S WESTERN AVE	EDR Hist Auto	TP
G35 / 1	C.H. AUTO REPAIR	6405 S WESTERN AVE	FINDS, ECHO	TP
G36 / 1	SAV-ON SERVICE	6405 S WESTERN	HIST UST	TP
H37 / 1	RICHARDSON W A	6507 S WESTERN AVE	EDR Hist Auto	TP
H38 / 1	RYON E C	6501 S WESTERN AVE	EDR Hist Auto	TP
H39 / 1	HAJAIAN NISHAN	6523 S WESTERN AVE	EDR Hist Cleaner	TP

MAPPED SITES SUMMARY

Target Property:
WESTERN AVENUE
LOS ANGELES, CA 90047

MAP ID / FOCUS MAP	SITE NAME	ADDRESS	DATABASE ACRONYMS	DIST (ft. & mi.) DIRECTION
I40 / 1	GREATER LIBERTY BAPT	6557 S WESTERN AVE	SWEEPS UST, CA FID UST	TP
I41 / 1	BULLOCKS BRAKE	6565 S WESTERN AVE	HAZNET	TP
J42 / 2	WIMER FLORENCE MRS	6617 S WESTERN AVE	EDR Hist Cleaner	TP
J43 / 2	EARNHART AUTOMOTIVE	6700 S WESTERN AVE	EDR Hist Auto	TP
K44 / 2	KIM WING	6718 S WESTERN AVE	EDR Hist Cleaner	TP
L45 / 3	JOHNSON E N	6809 S WESTERN AVE	EDR Hist Cleaner	TP
L46 / 4	JOHNSTON CORSON	6820 S WESTERN AVE	EDR Hist Auto	TP
M47 / 4	JONES H M MRS	6902 S WESTERN AVE	EDR Hist Cleaner	TP
M48 / 4	MOMS CLEANERS	6904 S WESTERN AVE	HAZNET	TP
M49 / 3	COAST APPLIANCE PART	6909 S WESTERN AVE	FINDS	TP
M50 / 4	FITZGERALD W W	6922 S WESTERN AVE	EDR Hist Auto	TP
N51 / 3	EXXON SERVICE STATIO	7075 N WESTERN AVE	SWEEPS UST, CA FID UST	TP
N52 / 4	SCHMITZ J M	7112 S WESTERN AVE	EDR Hist Auto	TP
N53 / 4	BURGER PALACE #3	7126 WESTERN AVENUE	EMI	TP
O54 / 3	SHELL #204-4539-4107	7217 WESTERN AVE	FINDS	TP
O55 / 3	WESTERN SHELL	7217 SOUTH WESTERN A	HAZNET	TP
O56 / 3	SHELL #204-4539-4107	7217 WESTERN AVE	LUST	TP
O57 / 3	SHELL #204-4539-4107	7217 WESTERN	LUST, HIST CORTESE	TP
O58 / 3	WESTERN FLORENCE AUT	7217 S WESTERN AVE	SWEEPS UST, CA FID UST	TP
O59 / 3	SHELL SERVICE STATIO	7217 WESTERN AVE. S.	RGA LUST	TP
O60 / 3	EQUILON ENTERPRISES	7217 S WESTERN	HAZNET	TP
O61 / 3	SHELL SERVICE STATIO	7217 WESTERN AVE. S.	RGA LUST	TP
O62 / 3	SHELL SERVICE STATIO	7217 WESTERN AVE. S.	FINDS	TP
O63 / 3	SHELL STATION #204-4	7217 WESTERN AVENUE	RGA LUST	TP
O64 / 3	SHELL #204-4539-4107	7217 WESTERN AVE	RGA LUST	TP
O65 / 3	SHELL SERVICE STATIO	7217 WESTERN AVE. S.	LUST	TP
O66 / 3	BELLS SHELL SERVICE	7217 S WESTERN AVE	EDR Hist Auto	TP
O67 / 3	SHELL SERVICE STAION	7217 S WESTERN / FLO	RCRA-SQG, FINDS, ECHO	TP
O68 / 3	FLORENCE/WESTERN AUT	7217 S WESTERN AVE	UST	TP
O69 / 3	BELLS SHELL	7217 S WESTERN	HIST UST	TP
O70 / 3	JACK IN THE BOX #531	7201 S WESTERN AVE	FINDS	TP
P71 / 3	FLORENCE WESTERN MED	7301 SOUTH WESTERN A	HAZNET	TP
P72 / 3	SEASIDE OIL CO	7323 S WESTERN AVE	EDR Hist Auto	TP
Q73 / 3	WESTERN AUTO BODY &	7401 S WESTERN AVE	FINDS, ECHO	TP
Q74 / 3	WESTERN AUTO BODY &	7401 S WESTERN AVE	RCRA NonGen / NLR	TP
Q75 / 4	JAMES R NOLAN DC	7408 S WESTERN AVE	HAZNET	TP
Q76 / 3	MORRIS SERVICE CENTE	7411 WESTERN AVE	LA Co. Site Mitigation	TP
Q77 / 3	SOPHISTICATED AUTO B	7419 S WESTERN AVE	FINDS	TP
Q78 / 3	DDS COLLISION INC	7419 S WESTERN AVE	HAZNET	TP

MAPPED SITES SUMMARY

Target Property:
WESTERN AVENUE
LOS ANGELES, CA 90047

MAP ID / FOCUS MAP	SITE NAME	ADDRESS	DATABASE ACRONYMS	DIST (ft. & mi.) DIRECTION
Q79 / 3	DDS COLLISION	7419 S WESTERN AVE	FINDS, ECHO	TP
Q80 / 3	MORRIS SERVICE CT.	7415 S. WESTERN AVEN	ENVIROSTOR	TP
Q81 / 3	MORRIS SERVICE CT.	7415 S. WESTERN AVEN	FINDS	TP
Q82 / 3	FRANCIS LINSK	7415 S WESTERN AVE	HAZNET	TP
R83 / 3	BRENT W F	7501 S WESTERN AVE	EDR Hist Auto	TP
R84 / 3	WILLIAM H KINDRED	7501 S WESTERN AVE	HAZNET	TP
R85 / 3	WESTERN SERVICE STAT	7527 S WESTERN AVE	EDR Hist Auto	TP
S86 / 3	SHAPIRO ISADORE	7615 S WESTERN AVE	EDR Hist Cleaner	TP
87 / 4	HICKS R W	7710 S WESTERN AVE	EDR Hist Cleaner	TP
T88 / 3		7855 S WESTERN AVE	CDL	TP
T89 / 3		7853 SOUTH WESTEREN	ERNS	TP
U90 / 3	AVALON CLEANERS DY	7877 S WESTERN AVE	EDR Hist Cleaner	TP
U91 / 4	BLAZSHEK RUDOLPH	7924 S WESTERN AVE	EDR Hist Auto	TP
V92 / 3	JEFF HANLEY	8025 S. WESTERN AVEN	FINDS, ECHO	TP
93 / 3	STEPHENS P M	8127 S WESTERN AVE	EDR Hist Auto	TP
W94 / 4	SHELL STATION (FORME	8222 WESTERN AVE. S.	LUST	TP
W95 / 4	COLLINS CLEANERS	8222 S WESTERN AVE	EDR Hist Cleaner	TP
W96 / 4	SHELL STATION (FORME	8222 WESTERN AVE. S.	RGA LUST	TP
W97 / 4	FORMER SHELL SERVICE	8222 SOUTH WESTERN A	FINDS	TP
W98 / 4	COLLINS CLEANERS	8222 S WESTERN AVE	DRYCLEANERS, EMI	TP
W99 / 4	SHELL STATION (FORME	8222 WESTERN AVE. S.	FINDS	TP
W100 / 4	COLLINS DRY CLEANERS	8222 WESTERN	RCRA-SQG, CPS-SLIC, FINDS, ECHO, HAZNET	TP
W101 / 4	SHELL STATION (FORME	8222 WESTERN AVENUE	UST	TP
X102 / 3	JACOBS CLEANERS	8405 S WESTERN AVE	RCRA-SQG, FINDS, ECHO	TP
X103 / 3	DUTEAU E J	8401 S WESTERN AVE	EDR Hist Auto	TP
104 / 3	LOS ANGELES WORLD AI	8471 S WESTERN AVE	HAZNET	TP
Y105 / 3	ALFERO C F	8509 S WESTERN AVE	EDR Hist Cleaner	TP
Y106 / 3	WATTS E B	8513 S WESTERN AVE	EDR Hist Cleaner	TP
Y107 / 4	LINDHARDT JOHN	8500 S WESTERN AVE	EDR Hist Auto	TP
Y108 / 4	DREWS AUTOBODY REPAI	8500 S WESTERN AVE	HAZNET	TP
Y109 / 3	STILES E B	8527 S WESTERN AVE	EDR Hist Auto	TP
Y110 / 4	KRAGEN AUTO PARTS 40	8522 S WESTERN AVE	HAZNET	TP
Y111 / 4	KRAGEN AUTO PARTS #4	8522 S. WESTERN AVE	FINDS	TP
Y112 / 4	O'REILLY AUTO PARTS	8522 S WESTERN AVE	FINDS, ECHO	TP
Y113 / 4	MERRIAM J C	8524 S WESTERN AVE	EDR Hist Auto	TP
Z114 / 3	MC CLANAHAN F J	8601 S WESTERN AVE	EDR Hist Auto	TP
Z115 / 3	SHELL SERVICE STATIO	8611 WESTERN AVE	RGA LUST	TP
Z116 / 3	SOUTH WESTERN SHELL	8611 S WESTERN AVE	FINDS, ECHO	TP
Z117 / 3	PACIFIC FUEL COMPANY	8611 S WESTERN AVE	EDR Hist Auto	TP

MAPPED SITES SUMMARY

Target Property:
WESTERN AVENUE
LOS ANGELES, CA 90047

MAP ID / FOCUS MAP	SITE NAME	ADDRESS	DATABASE ACRONYMS	DIST (ft. & mi.) DIRECTION
Z118 / 3	TESORO SHELL 68558	8611 S WESTERN AVE	RCRA NonGen / NLR	TP
Z119 / 3	SP OPERATOR	8611 S WESTERN AVE	HIST UST	TP
AA120 / 3	ICEF PUBLIC SCHOOLS	8705 S WESTERN AVE #	HAZNET	TP
AA121 / 3		8701 S WESTERN AV	CHMIRS	TP
AA122 / 3	BANK OF AMERICA	8701 S WESTERN AVE	HAZNET	TP
AA123 / 4	M & H DRY CLEANERS	8724 WESTERN	RCRA-SQG, FINDS, ECHO, HAZNET	TP
AA124 / 4	M. & H. DRY CLEANERS	8724 S WESTERN AVE	DRYCLEANERS	TP
AA125 / 4	M & H CLEANERS	8724 SOUTH WESTERN A	EDR Hist Cleaner	TP
AA126 / 4	MNL DEVELOPMENT INC	8720 S WESTERN AVE	HAZNET	TP
AA127 / 4	M. & H. DRY CLEANERS	8724 S WESTERN AV	EMI	TP
AA128 / 4	HOUSER J K	8744 S WESTERN AVE	EDR Hist Auto	TP
AA129 / 3	PROPOSED LOU DANTZLE	8731 SOUTH WESTERN A	ENVIROSTOR, SCH	TP
AB130 / 3	FLACK F S	8825 S WESTERN AVE	EDR Hist Auto	TP
131 / 3	QUALLS,OREN TRUCKING	8943 S WESTERN	RCRA NonGen / NLR, FINDS, ECHO	TP
AC132 / 5	YIM LEE LAUNDRY	9061/2 N WESTERN AVE	EDR Hist Cleaner	TP
AC133 / 5	WILBERT CLEANERS	9133 S WESTERN AVE	EDR Hist Cleaner	TP
AC134 / 5	YANCY'S OMEGA CLEANE	9133 S WESTERN AVE	DRYCLEANERS	TP
AC135 / 5	DOLLAR TREE #05837	9137 S WESTERN AVE #	HAZNET	TP
AD136 / 6	FLEMINGS CLEANERS	9156 S WESTERN AV	EDR Hist Cleaner	TP
AE137 / 6	92ND YOUNG'S AUTO	9200 S WESTERN AVE	FINDS, ECHO	TP
AE138 / 6	SUH DUK SEON	9200 S WESTERN AVE	EDR Hist Auto	TP
AE139 / 6	92ND YOUNG'S AUTO	9200 S WESTERN AVE	HAZNET	TP
AE140 / 6	YOUNG'S TEXACO	9200 S WESTERN AVE	SWEEPS UST	TP
AF141 / 5	JESSE OWENS POOL	9835 S WESTERN AVE	FINDS	TP
AF142 / 5	JESSE OWENS PARK IND	9835 S WESTERN AVE	LOS ANGELES CO. HMS	TP
AF143 / 5	SOUTHWEST SPORTSMAN	9835 S WESTERN AVE	LOS ANGELES CO. HMS	TP
AF144 / 6		10022 S WESTERN AVE	CDL	TP
AG145 / 5	CITY WIDE AUTO BODY	10303 S WESTERN AVE	FINDS	TP
AG146 / 5	ANDREW MURRAY JR	10301 S WESTERN AVE	SWEEPS UST, CA FID UST, EMI	TP
AG147 / 5	MURRAY AUTO CENTER	10301 S WESTERN AVE	HAZNET	TP
AG148 / 5	EXPO AUTO SERVICE	10301 S WESTERN AVE	FINDS, ECHO	TP
AG149 / 6	WHITE BRAKE CENTER	10300 S WESTERN	EDR Hist Auto	TP
AG150 / 6	ONE STOP TRANSMISSIO	10300 S WESTERN	RCRA-SQG, FINDS, ECHO	TP
AG151 / 6	TOP TRANSMISSION	10300 S WESTERN AVE	HAZNET	TP
AG152 / 6	WESTERN AUTO REPAIR	10300 S WESTERN AVE	HAZNET	TP
AG153 / 6	POWER TRANSMISSION	10300 S WESTERN AVE	HAZNET	TP
AG154 / 5	PRESERVATION PARTNER	10311 S WESTERN AVE	HAZNET	TP
AG155 / 5	VELVETONE CLEANERS	10337 S WESTERN AVE	EDR Hist Cleaner	TP
AG156 / 5	LA PRO II APARTMENTS	10333-10341 S WESTER	LA Co. Site Mitigation	TP

MAPPED SITES SUMMARY

Target Property:
WESTERN AVENUE
LOS ANGELES, CA 90047

MAP ID / FOCUS MAP	SITE NAME	ADDRESS	DATABASE ACRONYMS	DIST (ft. & mi.) DIRECTION
AH157 / 5	DALLAS FINER CLEANER	10401 S WESTERN AVE	DRYCLEANERS	TP
AH158 / 5	DALLAS FINER CLEANER	10401 S WESTERN AVE	HAZNET	TP
AH159 / 5	DALLAS CLEANERS & DY	10401 S WESTERN	EDR Hist Cleaner	TP
AH160 / 5	DALLAS FINER CLEANER	10401 S WESTERN AVE	DRYCLEANERS	TP
AH161 / 5	PAULAS CLEANERS	10401 S WESTERN	RCRA-SQG, FINDS, ECHO	TP
AH162 / 5	DALLAS FINER CLEANER	10401 S WESTERN AV	DRYCLEANERS, EMI	TP
AI163 / 6	101616 WESTERN AVE I	10616 S WESTERN AVE	HAZNET	TP
AI164 / 6	10616 WESTERN AVE IN	10616 S WESTERN AVE	HAZNET	TP
AI165 / 6	LOCAL DISTRICT NO 7	10616 S WESTERN AVE	RCRA-LQG	TP
AI166 / 6	LOCAL DISTRICT NO 7	10616 S WESTERN AVE	FINDS, ECHO	TP
AJ167 / 6	DON SPIVEY	10702 S WESTERN AVE	LOS ANGELES CO. HMS	TP
AJ168 / 6	MARK C BLOOME	10750 S WESTERN AVE	SWEEPS UST	TP
AJ169 / 6	FORMER MARK C BLOOME	10750 S WESTERN AVE	LUST, LOS ANGELES CO. HMS	TP
AJ170 / 6	GOODYEAR	10750 S WESTERN AVE	RGA LUST	TP
AJ171 / 6	GOODYEAR	10750 SOUTH WESTERN	RGA LUST	TP
AJ172 / 6	GOODYEAR	10750 S WESTERN AVE	FINDS	TP
AJ173 / 6	GOODYEAR AUTO SERVIC	10750 S WESTERN AVE	HAZNET	TP
AJ174 / 6	GOOD YEAR SERVICE ST	10750 S. WESTERN	RGA LUST	TP
AJ175 / 5	108TH STREET ET AL	108TH STREET AND SOU	NPDES, CIWQS	TP
AK176 / 6	SEE 002947-I03049 (D	10802 S WESTERN AVE	LOS ANGELES CO. HMS	TP
AL177 / 5	LAZARUS CHAS	11085 S WESTERN AVE	EDR Hist Cleaner	TP
AL178 / 6	AT & T COMMUNICATION	11100 S WESTERN AVE	SWEEPS UST	TP
AM179 / 5	MIDELE YARDAGE	11141 S WESTERN	EDR Hist Auto	TP
AM180 / 5	SINGJOY CO	11227-11239 WESTERN	HAZNET	TP
181 / 6	HOWARD TOWNSITE OIL	S WESTERN AVE	PROD WATER PONDS	TP
AN182 / 8	UNOCAL CORP SS 3173	11404 S WESTERN AVE	SWEEPS UST	TP
AO183 / 8	TAMIS COFFEE SHOP	11500 S WESTERN AVE	LOS ANGELES CO. HMS	TP
AO184 / 8	CALTRANS - SITE 16	11514 SOUTH WESTERN	SWF/LF	TP
AO185 / 7	TEXACO INC (DEST)	11521 S WESTERN AVE	LOS ANGELES CO. HMS	TP
AP186 / 8	MIDDLE COLLEGE HIGH	11750 SOUTH WESTERN	FINDS, ECHO	TP
AP187 / 8	MIDDLE COLLEGE HIGH	11750 S WESTERN AVE	RCRA-LQG	TP
AQ188 / 8	BAILEY CONST CO DUMP	11900 S WESTERN AVE	LOS ANGELES CO. HMS	TP
AQ189 / 8	SAMUELSON ERIC	11920 S WESTERN AVE	FINDS	TP
AQ190 / 8	SAMUELSON, ERIC	11920 SOUTH WESTERN	WMUDS/SWAT	TP
AQ191 / 8	SAMUELSON, ERIC	11920 SO WESTERN AVE	RGA LF	TP
192 / 7	SANTA FE ENERGY OPER	120TH ST/WESTERN AV	EMI	TP
AR193 / 8	COUNTRY CLUB CAR WAS	12024 S WESTERN AVE	LOS ANGELES CO. HMS	TP
AR194 / 8	GULF SERVICE STATION	12024 S WESTERN AVE	LOS ANGELES CO. HMS	TP
T195 / 3	VIVIAN DIANE LANE	7851 S WESTERN AVE	HAULERS, SWEEPS UST, CA FID UST	63 0.012 West

MAPPED SITES SUMMARY

Target Property:
WESTERN AVENUE
LOS ANGELES, CA 90047

MAP ID / FOCUS MAP	SITE NAME	ADDRESS	DATABASE ACRONYMS	DIST (ft. & mi.) DIRECTION		
T196 / 3	INTERNATIONAL HOUSE	7851 S WESTERN AVE	EDR Hist Auto	63	0.012	West
T197 / 3	KENT D R	7819 S WESTERN AVE	EDR Hist Cleaner	63	0.012	West
V198 / 4	CAPITOL AUTO SERVICE	8024 S WESTERN AVE	EDR Hist Auto	67	0.013	East
V199 / 4	WILLIAM H KINDRED	8024 S WESTERN AVE	UST, HAULERS, SWEEPS UST	67	0.013	East
T200 / 4	WATERWORTH R T	7856 S WESTERN AVE	EDR Hist Auto	68	0.013	East
T201 / 4	THOMPSON A W	7860 S WESTERN AVE	EDR Hist Cleaner	68	0.013	East
W202 / 4	RIGHTMIRE BUREN	8200 S WESTERN AVE	EDR Hist Auto	68	0.013	East
S203 / 4	P & M SERVICE STATIO	7600 WESTERN AVE	CA FID UST	69	0.013	East
S204 / 4	ERICKSON D D	7600 S WESTERN AVE	EDR Hist Auto	69	0.013	East
S205 / 4	DEBORAH & TWINS INC	7600 S WESTERN AVE	UST	69	0.013	East
S206 / 4	FAST-SAVE	7600 S WESTERN AVE	SWEEPS UST, HIST UST	69	0.013	East
S207 / 4	DEBORAH TWINS INC	7600 S WESTERN AVE	HIST UST, HAZNET	69	0.013	East
W208 / 4	COLLINS DRY CLEANERS	8212 S WESTERN AVE	DRYCLEANERS	69	0.013	East
W209 / 4	COLLINS DRY CLEANERS	8212 S WESTERN AVE	EDR Hist Cleaner	69	0.013	East
AS210 / 4	FALL E R MRS	8902 S WESTERN AVE	EDR Hist Auto	70	0.013	East
Q211 / 4	CLIFF C L	7400 S WESTERN AVE	EDR Hist Auto	71	0.013	East
E212 / 2	THORNE A B	6200 S WESTERN AVE	EDR Hist Auto	71	0.013	East
A213 / 2	CHANDLER C G	5966 S WESTERN AVE	EDR Hist Auto	71	0.013	East
G214 / 2	AGUSTINS TEXACO SERV	6400 S WESTERN AVE	EDR Hist Auto	71	0.013	East
B215 / 2	A B C AUTO WORKS	6000 S WESTERN AVE	EDR Hist Auto	72	0.014	East
I216 / 2	GREATER LIBERTY BAPT	6556 S WESTERN AVE	SWEEPS UST, CA FID UST	73	0.014	East
F217 / 2	THOMPSON F E	6300 S WESTERN AVE	EDR Hist Auto	73	0.014	East
F218 / 2	WESTERN GAGE GATEWAY	6300 S. WESTERN AVEN	ENVIROSTOR, LUST, VCP	73	0.014	East
F219 / 2	WESTERN GAGE GATEWAY	6300 WESTERN AVENUE	US BROWNFIELDS	73	0.014	East
O220 / 4	FASHION SQUARE CLEAN	7200 S WESTERN AVE	RCRA NonGen / NLR	73	0.014	East
O221 / 4	FASHION SQUARE CLEAN	7200 S WESTERN AVE	EDR Hist Cleaner	73	0.014	East
O222 / 4	FASHION SQUARE CLEAN	7200 S WESTERN AVE	DRYCLEANERS	73	0.014	East
N223 / 4	WALLACE J C	7024 S WESTERN AVE	EDR Hist Cleaner	73	0.014	East
AK224 / 6	MASON FRED	10804 S WESTERN	EDR Hist Auto	77	0.015	East
AO225 / 7	K MART ENTERPRISES	11507 S WESTERN AVE	SWEEPS UST, CA FID UST, LOS ANGELES CO. ...	78	0.015	West
AO226 / 7	KMART ENTERPRISES	11507 S WESTERN AVE	HIST UST	78	0.015	West
AI227 / 6	ALLIANCE HEALTH SERV	10410 AND 10600 SOUT	ENVIROSTOR, SCH	78	0.015	East
K228 / 3	SPAINHOWER W E	6723 S WESTERN AVE	EDR Hist Auto	84	0.016	West
AT229 / 1	RHONE POULENC AG CO	1838 WEST 62ND STREE	ENVIROSTOR	86	0.016	West
B230 / 1	PRIVLEGE ENT INC	1801 W 60TH ST STE C	RCRA-SQG, FINDS, ECHO, HAZNET	87	0.016	West
C231 / 1	PARK NAEBONG B	6043 S WESTERN AVE	EDR Hist Auto	89	0.017	West
AN232 / 8	UNOCAL #3173	11404 WESTERN AVE S	LUST, HIST CORTESE	92	0.017	East
AN233 / 8	UNION OIL SERVICE ST	11404 S WESTERN AVEN	HIST UST	92	0.017	East
AN234 / 8	KIMS UNION SERVICE	11404 S WESTERN AVE	EDR Hist Auto	92	0.017	East

MAPPED SITES SUMMARY

Target Property:
WESTERN AVENUE
LOS ANGELES, CA 90047

MAP ID / FOCUS MAP	SITE NAME	ADDRESS	DATABASE ACRONYMS	DIST (ft. & mi.) DIRECTION		
AN235 / 8	LA SOUTHWEST COLLEGE	11404 SOUTH WESTERN	LUST	92	0.017	East
AN236 / 8	UNOCAL CORP	11404 S WESTERN AVE	UST	92	0.017	East
AN237 / 8	UNOCAL CORP	11404 S WESTERN AVE	SWEEPS UST	92	0.017	East
AN238 / 8	UNION OIL SERVICE ST	11404 S WESTERN AVE	HIST UST	92	0.017	East
239 / 5	FASHION SQUARE CLEAN	10015 S WESTERN AVE	EDR Hist Cleaner	93	0.018	West
AF240 / 5	JORDANS UNION OIL SE	10001 SOUTH WESTERN	EDR Hist Auto	94	0.018	West
AF241 / 5	UNOCAL #2614	10001 WESTERN AVE	LUST, HIST CORTESE	94	0.018	West
AF242 / 5	SERVICE STATION 2614	10001 S WESTERN AVE	SWEEPS UST, HIST UST, CA FID UST	94	0.018	West
AD243 / 5	CERTIFIED AUTO SERVI	9155 SO WESTERN AVE	EDR Hist Auto	95	0.018	West
AN244 / 7	IMPERIAL CHEVRON SER	11251 S WESTERN	EDR Hist Auto	95	0.018	West
V245 / 3	CRAMER C G	8101 S WESTERN AVE	EDR Hist Cleaner	98	0.019	West
U246 / 3	LOCAL CLEANERS	7907 1/2 S WESTERN A	EDR Hist Cleaner	99	0.019	West
247 / 3	GAYNOR JACK	7523 S WESTERN AVE	EDR Hist Auto	100	0.019	West
R248 / 3	ATR ENTERPRISES	7519 S WESTERN AVE	RCRA NonGen / NLR, FINDS, ECHO, HAZNET	100	0.019	West
S249 / 3	76 TH STREET MEDICAL	1810 W 76TH ST	EDR Hist Auto	101	0.019	West
A250 / 2	SWEDISH HAND LAUNDRY	1750 W 59TH PL	DRYCLEANERS	106	0.020	East
M251 / 4	MOM'S CLEANERS	6900 S WESTERN AVE	DRYCLEANERS	107	0.020	East
M252 / 4	PARRY CLEANERS & DYE	6900 WESTERN AVE	DRYCLEANERS	107	0.020	East
M253 / 4	PARRY CLEANERS	6900-04 S WESTERN AV	DRYCLEANERS	107	0.020	East
M254 / 4	PARRYS CLEANERS & DR	6900-04 S WESTERN AV	EDR Hist Cleaner	107	0.020	East
AB255 / 4	HOUSER J K	8820 S WESTERN AVE	EDR Hist Auto	107	0.020	East
AS256 / 4	WOODCOCK ROBT	8900 S WESTERN AVE	EDR Hist Auto	108	0.020	East
Z257 / 4	WAGNER OTTO	8600 S WESTERN AVE	EDR Hist Auto	109	0.021	East
R258 / 4	WILLIAM KINDRED	7430 S WESTERN AVE	SWEEPS UST, CA FID UST	110	0.021	East
P259 / 4	FAMILY DOLLAR #11527	7300 S WESTERN AVE	RCRA NonGen / NLR	111	0.021	East
Z260 / 3	KYO BOK KIM	1803 W MANCHESTER AV	HIST UST	112	0.021	West
Z261 / 3	EXXONMOBIL OIL CORP	1803 W MANCHESTER AV	RCRA-SQG, HAZNET	112	0.021	West
Z262 / 3	CIRCLE K STORES, INC	1803 W MANCHESTER AV	HIST UST, HAZNET	112	0.021	West
Z263 / 3	RIEDEL ENVIRONMENTAL	1803 W MANCHESTER AV	SWEEPS UST, CA FID UST, DRYCLEANERS	112	0.021	West
Z264 / 3	KIMS MOBIL	1803 W MANCHESTER AV	EDR Hist Auto	112	0.021	West
Z265 / 3	KIM'S MOBIL SERVICE	1803 W MANCHESTER AV	UST	112	0.021	West
Z266 / 3	MOBIL #18-KWL (FORME	1803 MANCHESTER AVE	LUST, HIST CORTESE	112	0.021	West
Z267 / 3	SHELL SERVICE STATIO	8611 WESTERN AVE	LUST	114	0.022	West
Z268 / 3	SHELL SERVICE STATIO	8611 S WESTERN / MAN	RCRA-SQG	114	0.022	West
Z269 / 3	WESTERN SHELL	8611 S WESTERN AVE	SWEEPS UST, CA FID UST	114	0.022	West
Z270 / 3	MANCHESTER SHELL	8611 S WESTERN AVE	UST	114	0.022	West
Z271 / 3	SP OPERATOR	8611 SO WESTERN	HIST UST, HAZNET	114	0.022	West
AN272 / 7	SHELL SERV STA	1816 W IMPERIAL HWY	SWEEPS UST	115	0.022	West
AL273 / 6	AUTOMAT1	11034 S WESTERN	HIST UST	121	0.023	East

MAPPED SITES SUMMARY

Target Property:
WESTERN AVENUE
LOS ANGELES, CA 90047

MAP ID / FOCUS MAP	SITE NAME	ADDRESS	DATABASE ACRONYMS	DIST (ft. & mi.) DIRECTION		
AL274 / 6	ARCO GAS STATION	11034 S WESTERN AVE	EDR Hist Auto	121	0.023	East
AD275 / 6	SAIDI JOSEPH	9154 S WESTERN	EDR Hist Auto	123	0.023	East
AU276 / 6	ARCO #1015	10000 WESTERN AVE S	LUST, HIST CORTESE	125	0.024	East
AU277 / 6	SIDS ARCO SERVICE ST	10000 S WESTERN AVE	EDR Hist Auto	125	0.024	East
AU278 / 6	KWAN J LEE	10000 S WESTERN AVE	HIST UST	125	0.024	East
AU279 / 6	ARCO AM/PM MINI MARK	10000 S WESTERN AVE	SWEEPS UST, CA FID UST	125	0.024	East
AN280 / 8		1769 W IMPERIAL HWY	RCRA-LQG, FINDS	140	0.027	East
AN281 / 8	WISCONSIN MOBILE STA	1769 W IMPERIAL HWY	EDR Hist Auto	140	0.027	East
AN282 / 8	DONG WI	1769 W IMPERIAL HWY	SWEEPS UST, HIST UST	140	0.027	East
AN283 / 8	MOBIL #18-KYW	1769 IMPERIAL HWY. W	LUST	140	0.027	East
AN284 / 8	DONG CHAN WIE/WIE'S	1769 W IMPERIAL HWY	UST	140	0.027	East
AN285 / 8	MOBIL #18-KYW	1769 IMPERIAL HWY. W	LUST	140	0.027	East
D286 / 1	BASIC FIBRES INC	6116 S MANHATTAN PL	SWRCY	140	0.027	West
Z287 / 4	HORINE B B	1754 E MANCHESTER	EDR Hist Auto	141	0.027	East
AR288 / 8	CALTRANS I-105 FWY P	NE OF INTRSECTN OF W	RESPONSE, ENVIROSTOR, HIST Cal-Sites, DE...	153	0.029	East
289 / 2	VERNS GARAGE	1750 W 60TH ST	EDR Hist Auto	161	0.030	East
AV290 / 2	ORR J H	5908 S WESTERN AVE	EDR Hist Cleaner	163	0.031	NNE
F291 / 1	RIGOS SHOP AND MACHI	1839 W GAGE ST	RCRA-SQG, FINDS, ECHO	195	0.037	West
AW292 / 7	SHELL #204-4539-4008	1816 IMPERIAL HWY W	LUST, HIST CORTESE	197	0.037	West
AW293 / 7	DARWIN DONALD	1816 W IMPERIAL	EDR Hist Auto	197	0.037	West
O294 / 3	EVANS F W	1820 W FLORENCE AVE	EDR Hist Cleaner	205	0.039	West
AB295 / 3	SUPERIOR CENTER CONC	8811 S WESTERN AVE	RCRA NonGen / NLR	207	0.039	West
AW296 / 7	LESTER GIBSON	1836 IMPERIAL HWY	CA FID UST	207	0.039	West
AX297 / 1	UNIVERSAL BEDROOMS I	6245 S MANHATTAN PL	RCRA-SQG, HAZNET	208	0.039	West
AY298 / 4	GAGEL S GARAGE	1745 E MANCHESTER	EDR Hist Auto	214	0.041	East
AX299 / 1	LONG CHEMICAL INC	6231 S MANHATTAN PL	SEMS-ARCHIVE	225	0.043	West
AX300 / 1	LONG CHEMICAL, INCOR	6231 S MANHATTAN PL	ENVIROSTOR, SWEEPS UST, HIST UST, CA FID...	225	0.043	West
AX301 / 1	MANHATTAN PUMP STATI	6219 SOUTH MANHATTAN	RCRA-LQG	225	0.043	West
C302 / 1	BASIC FIBRES INC	6019 S MANHATTAN PL	RCRA NonGen / NLR	227	0.043	West
C303 / 1	BASIC FIBRES INC	6019 S MANHATTAN PL	SWRCY, PROC, WDS	227	0.043	West
304 / 5	JURY ROBT	1821 W 94TH ST	EDR Hist Auto	230	0.044	West
AZ305 / 4	BREDY M I MRS	1736 W FLORENCE AVE	EDR Hist Cleaner	240	0.045	East
BA306 / 3	KING S TRANSMISSION	1813 W MANCHESTER	EDR Hist Auto	242	0.046	West
BA307 / 3	YAHOO SMOG	1813 W MANCHESTER AV	RCRA NonGen / NLR	242	0.046	West
BB308 / 6	LOS ANGELES TSPS	11100 S WESTERN AVE	HIST UST	243	0.046	East
BB309 / 6	PACIFIC BELL	11100 S WESTERN AVE	RCRA NonGen / NLR, FINDS, ECHO	243	0.046	East
BB310 / 6	LOS ANGELES TSPS	11100 S WESTERN AVE	SWEEPS UST, CA FID UST	243	0.046	East
AV311 / 2	HUGHES PAINT CO	5900 S WESTERN AVE	SEMS-ARCHIVE, ENVIROSTOR, SWEEPS UST, HI...	248	0.047	NNE
312 / 6	RAILROAD RIGHT OF WA	PROPERTY HAS NO ADDR	US BROWNFIELDS	253	0.048	East

MAPPED SITES SUMMARY

Target Property:
WESTERN AVENUE
LOS ANGELES, CA 90047

MAP ID / FOCUS MAP	SITE NAME	ADDRESS	DATABASE ACRONYMS	DIST (ft. & mi.) DIRECTION		
BA313 / 3	GAGEL C W	1810 E MANCHESTER	EDR Hist Auto	255	0.048	West
314 / 8	MOBIL #18-KYW (FORME	1769 IMPERIAL	HIST CORTESE	268	0.051	East
315 / 3	JPS PROFESSIONAL CLE	1825 W 84TH PL	EDR Hist Cleaner	270	0.051	West
AW316 / 7	YEHIAS MOBILE	1843 W IMPERIAL HWY	EDR Hist Auto	277	0.052	West
AT317 / 1	GOOD STUFF FOOD COMP	1871 W 62ND ST	SWEEPS UST, CA FID UST	278	0.053	West
318 / 1	BASIC FIBRES INC DBA	5921 S WESTERN AVE	RCRA NonGen / NLR	293	0.055	NNW
AX319 / 1	RANCHO REALTY CORPOR	6231 MANHATHAN	CPS-SLIC	296	0.056	West
320 / 1	RESEARCH METAL INDUS	1818 W 60TH ST	RCRA-SQG, FINDS, ECHO	309	0.059	West
BC321 / 4	THRIFT D-LUX CLEANER	1730 W MANCHESTER	EDR Hist Cleaner	331	0.063	East
BC322 / 4	RALPHS GROCERY CO NO	1730 W MANCHESTER AV	RCRA-LQG, FINDS, ECHO	331	0.063	East
BD323 / 7	FOOD 4 LESS-FUEL CEN	11533 S WESTERN AVE	RCRA-LQG, FINDS, ECHO	343	0.065	West
BD324 / 7	FOOD 4 LESS FUEL CEN	11533 S WESTERN AVEN	UST	343	0.065	West
AW325 / 7	ONE HOUR CLEANERS	1852 W IMPERIAL HWY	RCRA-SQG, FINDS, ECHO	356	0.067	West
AW326 / 7	ONE 'OUR' DRY CLEANE	1852 W IMPERIAL HWY	DRYCLEANERS	356	0.067	West
AW327 / 7	ONE OUR DRY CLEANERS	1852 W IMPERIAL HWY	EDR Hist Cleaner	356	0.067	West
BA328 / 3	HOLLY PARK CLEANERS	1855 W MANCHESTER AV	DRYCLEANERS, EMI	366	0.069	West
BA329 / 3	HOLLY PARK CLEANERS,	1855 W MANCHESTER AV	DRYCLEANERS	366	0.069	West
BA330 / 3	HOLLY PARK CLEANER	1855 W MANCHESTER AV	EDR Hist Cleaner	366	0.069	West
BA331 / 3	HOLLY PARK CLEANERS	1855 W MANCHESTER AV	DRYCLEANERS, HAZNET	366	0.069	West
BA332 / 3	HOLLYPARK CLEANERS	1855 W MANCHESTER	RCRA-SQG, FINDS, ECHO	366	0.069	West
AY333 / 4	WALLACE NEAL	1737 E MANCHESTER AV	EDR Hist Cleaner	378	0.072	East
BE334 / 3	SHELL GAS STATION	1843 W FLORENCE AVE	EDR Hist Auto	381	0.072	West
335 / 4	CORTEZZ-PICKENS INC	7806 S HOBART BLVD	EDR Hist Auto	410	0.078	East
AZ336 / 4	MAURER J W	1724 W FLORENCE AVE	EDR Hist Auto	417	0.079	East
337 / 1	PENNSYLVANIA LUBRICA	1843 W 64TH ST	EDR Hist Auto	455	0.086	West
338 / 4	POWELL C J	1727 E MANCHESTER	EDR Hist Cleaner	455	0.086	East
BF339 / 4	LOS ANGELES FIRE STA	1715 W FLORENCE AVE	SWEEPS UST, CA FID UST	493	0.093	East
BF340 / 4	FIRE STATION 66	1715 W FLORENCE AVE	HIST UST	493	0.093	East
BF341 / 4	LA FIRE STATION 66	1715 W FLORENCE AVE	RCRA NonGen / NLR, FINDS, ECHO	493	0.093	East
BE342 / 3	WALLACE J C	1849 W FLORENCE AVE	EDR Hist Cleaner	510	0.097	West
BG343 / 5	LAUSD/ MANHATTAN PL	1850 W 96TH STREET	RCRA NonGen / NLR	526	0.100	West
BG344 / 5	MANHATTAN PLACE ELEM	1850 W. 96TH STREET	ENVIROSTOR, VCP, HAZNET	526	0.100	West
345 / 8	SOUTH REGION HIGH SC	IMPERIAL HIGHWAY/HOB	ENVIROSTOR, SCH	574	0.109	East
346 / 3	LOGAN M E	1858 W FLORENCE AVE	EDR Hist Auto	596	0.113	West
347 / 3	MOBLEY D W	1880 W 84TH ST	EDR Hist Auto	603	0.114	West
348 / 2	PEST CONTROL CHEMICA	5852 S. WESTERN AVEN	ENVIROSTOR, SWEEPS UST, HIST UST, CA FID...	606	0.115	NNE
BH349 / 1	EADER L W	1800 W SLAUSON AVE	EDR Hist Auto	609	0.115	NNW
BH350 / 1	WALGREENS #7482	1800 W SLAUSON AVE	RCRA-CESQG	609	0.115	NNW
351 / 4	WORKMAN W W	1701 E 79TH ST	EDR Hist Auto	614	0.116	East

MAPPED SITES SUMMARY

Target Property:
WESTERN AVENUE
LOS ANGELES, CA 90047

MAP ID / FOCUS MAP	SITE NAME	ADDRESS	DATABASE ACRONYMS	DIST (ft. & mi.) DIRECTION		
352 / 6	LINCOLN H E	10111/2 S HARVARD BL	EDR Hist Auto	633	0.120	East
BF353 / 4	SCHAEFERS AMBULANCE	1656 W FLORENCE AVE	SWEEPS UST, CA FID UST	665	0.126	East
BI354 / 1	SOUTHERN CALIFORNIA	S. ST. ANDREWS PLACE	EDR MGP	665	0.126	West
355 / 1	JACK HUNTSBERGER	6180 S ST ANDREWS PL	SWEEPS UST, CA FID UST	695	0.132	West
BI356 / 1	U.S. BANK CORP.	6000 S ST. ANDREWS P	SWEEPS UST, CA FID UST	712	0.135	West
BI357 / 1	FIRST STUDENT INC	5950 S ST ANDREWS PL	AST	746	0.141	West
BI358 / 1	ARA TRANSPORTATION	5950 ST ANDREWS PL A	HIST UST	746	0.141	West
BI359 / 1	LAIDLAW TRANSIT L A	5950 S ST ANDREWS PL	RCRA-SQG, UST, SWEEPS UST, CA FID UST, F...	746	0.141	West
BI360 / 1		5950 ST. ANDREWS PL.	AST	746	0.141	West
BI361 / 1	FIRST STUDENT, INC.	5950 S ST ANDREWS PL	UST	746	0.141	West
BJ362 / 1	EVENFLO JUVENILE FUR	6235 S ST ANDREWS PL	SWEEPS UST, CA FID UST	781	0.148	West
BJ363 / 1	QUESTOR JUVENILE FUR	6235 S ST ANDREWS PL	RCRA-SQG	781	0.148	West
BK364 / 2	WESTERN VILLAGE CLEA	5837 S WESTERN AVE	DRYCLEANERS	793	0.150	North
BK365 / 2	WESTERN VILLAGE CLEA	5837 S WESTERN AVE	DRYCLEANERS	793	0.150	North
BK366 / 2	WESTERN VILLAGE CLEA	5837 S WESTERN AVE	DRYCLEANERS	793	0.150	North
BL367 / 1	SOUTH LA ANIMAL DOG	5965 SAINT ANDREWS P	LUST	817	0.155	West
BM368 / 1	ITT CONTINENTAL BAKI	6007 S ST ANDREWS PL	SWEEPS UST, CA FID UST, WDS	827	0.157	West
BM369 / 1	INTERSTATE BRANDS CO	6007 S ST ANDREWS PL	LUST, RCRA NonGen / NLR, ICIS, US AIRS, ...	827	0.157	West
BM370 / 1	HOSTESS BAKERY	6007 S ST ANDREWS PL	UST	827	0.157	West
BM371 / 1	ITT CONTINENTAL BAKI	6007 S ST ANDREWS PL	HIST UST	827	0.157	West
BM372 / 1	ITT CONTINENTAL BAKI	6007 S ST ANDREWS PL	HIST UST	827	0.157	West
BN373 / 3	MANCHESTER ST ANDREW	1923 MANCHESTER AVE	LUST, ENF, HIST CORTESE	829	0.157	West
BL374 / 1	AM & ASSOCIATES	5957 S ST ANDREWS PL	RCRA NonGen / NLR, FINDS, ECHO	834	0.158	West
BN375 / 3	MOHAMED AN KABOUDAN	1923 W MANCHESTER AV	SWEEPS UST, CA FID UST	834	0.158	West
BO376 / 1	ONE DAY AUTO AND TRA	1880 W SLAUSON	RCRA-SQG, FINDS, ECHO	869	0.165	NNW
BO377 / 1	CHESTERFIELD SQUARE	1816 SLAUSON AVE	LUST	902	0.171	NNW
BO378 / 1	CHESTERFIELD SQUARE	1816 W SLAUSON AVE	LUST	902	0.171	NNW
379 / 4	LAUSD/ LASALLE AVE E	8715 LA SALLE AVE	RCRA NonGen / NLR	931	0.176	East
380 / 8	LAUSD-CLAY MIDDLE SC	12226 S WESTERN AVEN	RCRA-LQG	940	0.178	SE
BK381 / 2	K Y ENTERPRISES	5816 S WESTERN AVE	SWEEPS UST, CA FID UST	950	0.180	North
BK382 / 2	76 STATION #0914	5816 WESTERN AVE. S.	LUST	950	0.180	North
BK383 / 2	SERVICE STATION 0914	5816 S WESTERN AVE	HIST UST	950	0.180	North
BK384 / 2	MEPCO OIL COMPANY #3	5816 S WESTERN AVE	UST	950	0.180	North
385 / 6	STANLEY FRANCOIS	11103 S LA SALLE AVE	RCRA-SQG, HAZNET	1004	0.190	East
386 / 4	RICHARD, KIM	8700 LA SALLE AVENUE	RCRA NonGen / NLR	1061	0.201	East
387 / 1	PIZZA HUT SITE #11-7	1851 SLAUSON AVE. W.	LUST	1066	0.202	NNW
388 / 1	HOME DEPOT USA INC H	1830 W SLAUSON AVE	RCRA-SQG, HAZNET	1081	0.205	WNW
BP389 / 1	KNUDSEN-KRAFT DAIRY	1900 W SLAUSON AVE	SWEEPS UST, CA FID UST	1124	0.213	NW
BP390 / 1	DR. PICKETT'S PROPER	1885 SLAUSON AVE. W.	LUST	1153	0.218	NW

MAPPED SITES SUMMARY

Target Property:
WESTERN AVENUE
LOS ANGELES, CA 90047

MAP ID / FOCUS MAP	SITE NAME	ADDRESS	DATABASE ACRONYMS	DIST (ft. & mi.) DIRECTION		
BP391 / 1	GOOD HUMOR CORP	1900 W. SLAUSON AVE.	RCRA-SQG, LUST, CPS-SLIC, FINDS, ECHO, H...	1191	0.226	NW
BP392 / 1	CITY OF LA GENERAL S	1909 W SLAUSON	RCRA NonGen / NLR	1193	0.226	NW
393 / 1	BRIGHT STAR PROPOSED	1915 THROUGH 1951 W.	ENVIROSTOR, SCH	1234	0.234	West
394 / 2	HYUNG JOO PARK/ELLIO	1600 W SLAUSON AVE #	UST	1247	0.236	ENE
BP395 / 1	LOS ANGELES FIRE STA	1909 W SLAUSON AVE	UST	1269	0.240	NW
BP396 / 1	1X CITY OF LA FIRE D	1909 W SLAUSON AVE	CA FID UST, HAZNET	1269	0.240	NW
BP397 / 1	LOS ANGELES FIRE STA	1909 W SLAUSON BLVD	SWEEPS UST	1269	0.240	NW
BQ398 / 4	L AND J CLEANERS	1601 W MANCHESTER	RCRA-SQG, FINDS, ECHO, HAZNET	1271	0.241	East
BR399 / 1	ADVANCE PAPER BOX CO	6100 S GRAMERCY PLAC	RCRA-LQG, LUST, UST, SWEEPS UST, HIST US...	1288	0.244	West
BR400 / 1	ADVANCED PAPER BOX C	6100 SOUTH GRAMERCY	UST	1288	0.244	West
BS401 / 7	CHESTER WASHINGTON G	1930 120TH	LUST, HIST CORTESE	1332	0.252	West
BS402 / 7	CHESTER WASHINGTON G	1930 W 120TH ST	LUST	1332	0.252	West
BT403 / 8	LOS ANGELES SOUTHWES	1600 W.IMPERIAL HIGH	ENVIROSTOR, HIST UST, EMI	1334	0.253	East
BT404 / 8	LOS ANGELES SOUTHWES	1600 WEST IMPERIAL H	ENVIROSTOR, SCH, HIST UST, ENF, CIWQS	1334	0.253	East
BT405 / 8	CALTRANS SITE #25-3	1600 IMPERIAL	HIST CORTESE, NPDES, CIWQS	1334	0.253	East
BU406 / 2	VACANT BUILDING	5700 S WESTERN AVE	LUST	1336	0.253	North
BU407 / 2	FORMER VACANT BUILDI	5700 SOUTH WESTERN A	US BROWNFIELDS, FINDS	1336	0.253	North
BQ408 / 4	SHELL #204-4539-0600	1553 MANCHESTER AVE	LUST, HIST CORTESE	1459	0.276	East
409 / 8	NORMANDY MOUND CAL T	CORNER OF NORMANDY A	SEMS	1520	0.288	East
410 / 1	SOUTHWEST STREET MDY	5860 SOUTH WILTON PL	SWF/LF	1526	0.289	West
BV411 / 1	ACTIVE RECYCLING MAT	2000 W. SLAUSON AVE	SWF/LF, NPDES, CIWQS	1637	0.310	WNW
BW412 / 8	SHELL	1550 IMPERIAL HWY	LUST, HIST CORTESE	1662	0.315	East
413 / 8	WILLIAMS OLIVE GLEN	1535 W 120TH ST	LUST, LOS ANGELES CO. HMS	1667	0.316	East
BV414 / 1	ACTIVE RECYCLINGMRF	2000 WEST SLAUSON AV	SWF/LF	1702	0.322	WNW
BW415 / 8	SHELL SERVICE STATIO	1550 IMPERIAL HWY	Notify 65	1708	0.323	East
BV416 / 1	LA S SEWER MAINT YAR	2002 SLAUSON AVE	RCRA-SQG, LUST, FINDS, ECHO, HIST CORTES...	1712	0.324	WNW
BV417 / 1	SOUTH SEWER MAINT YA	2002 SLAUSON AVE W	LUST	1712	0.324	WNW
BX418 / 1	CITY OF LA - PW - ST	5860 S WILTON PL	SWF/LF, LUST, UST, SWEEPS UST, HIST UST,...	1754	0.332	West
BX419 / 1	DEPT. OF PUBLIC WORK	5860 S. WILTON PLACE	SEMS, RCRA-SQG, FINDS, ECHO	1754	0.332	West
BY420 / 5	BENNETT RESIDENCE	2045 WEST 105TH STRE	SEMS-ARCHIVE	1794	0.340	West
421 / 7	TOYON LLC	3754 IMPERIAL HWY W	LUST	1797	0.340	West
BY422 / 5	BENNET RESIDENCE	2045 WEST 105TH STRE	ENVIROSTOR	1816	0.344	West
423 / 6	GEORGE WASHINGTON PR	10860 S. DENKER AVEN	ENVIROSTOR, SCH	1987	0.376	East
424 / 1	BOB EARLY BRAKES	2070 SLAUSON AVE W	LUST	2124	0.402	WNW
425 / 4	DERYL'S AUTO SERVICE	1454 FLORENCE BL W	LUST	2206	0.418	East
426 / 8	CALTRANS I-105 #16 &	I-5 FWY BTW NORMANDI	RESPONSE, ENVIROSTOR, HIST Cal-Sites, DE...	2241	0.424	East
BZ427 / 8	ARCO #5016	12726 WESTERN AVE S	LUST	2307	0.437	South
BZ428 / 8	ARCO #5016	12726 WESTERN	HIST CORTESE	2307	0.437	South
429 / 8	CAL TRANS SITE 16	1440 WEST IMPERIAL H	SWF/LF	2418	0.458	East

MAPPED SITES SUMMARY

Target Property:
WESTERN AVENUE
LOS ANGELES, CA 90047

MAP ID / FOCUS MAP	SITE NAME	ADDRESS	DATABASE ACRONYMS	DIST (ft. & mi.) DIRECTION		
430 / 1	CLEAN KING LAUNDRY (	5323 WESTERN AVENUE,	LUST	2486	0.471	North
431 / 5	RASHID SHELL	2138 CENTURY BLVD. W	LUST, HIST CORTESE	2489	0.471	West
432 / 7	FORMER GAS STATION	12801 SOUTH WESTERN	US BROWNFIELDS	2541	0.481	South
433 / 4	SHELL #204-4531-4600	1400 FLORENCE AVE W	LUST, HIST CORTESE	2545	0.482	East
434 / 4	MOBIL 18-K1R	1406 MANCHESTER AVE	LUST, ENF, HIST CORTESE	2551	0.483	East
435 / 7	DYCER AIRPORT		ENVIROSTOR	2558	0.484	SSW
CA436 / 6	FIRE STATION 14	1401 W 108TH ST	LUST, HIST UST	2565	0.486	East
CA437 / 6	LA CO FIRE STATION #	1401 108TH ST W	LUST	2565	0.486	East
438 / 6	LA CO FIRE STATION #	1401 105TH	HIST CORTESE	2614	0.495	East
439 / 7	12901 S WESTERN AVEN	12901 S. WESTERN AVE	ENVIROSTOR, HIST UST, RCRA NonGen / NLR,...	2944	0.558	South
CB440 / 2	SOUTHWEST PLATING CO	1344 WEST SLAUSON AV	SEMS, RCRA-LQG, ENVIROSTOR, HIST UST, FI...	3145	0.596	ENE
CB441 / 2	ADESCO INC	1328 WEST SLAUSON AV	ENVIROSTOR	3148	0.596	ENE
442 / 7	MALLINCKRODT CORPORA	12729 SOUTH VAN NESS	ENVIROSTOR	3486	0.660	SW
443 / 8	WEST IMPERIAL HIGHWA	1256 W. IMPERIAL HIG	ENVIROSTOR, SCH	3711	0.703	East
444 / 7	TELEDYNE REYNOLDS, I	12525 DAPHNE AVENUE	SEMS, CORRACTS, RCRA-TSDF, RCRA-LQG, ENV	3712	0.703	WSW
445 / 8	PB FASTENERS, DIVISI	1700 W. 132ND STREET	ENVIROSTOR	3902	0.739	South
446 / 7	NORTHROP CORPORATION	13215 S WESTERN AVEN	ENVIROSTOR, EMI, HWP	3911	0.741	South
447 / 3	WARREN LANE ELEMENTA	2602 W 79TH ST	ENVIROSTOR, SCH, HAZNET	3997	0.757	West
448 / 8	SONIC INDUSTRIES(FOR	13200 S.WESTERN AVE.	ENVIROSTOR	4003	0.758	South
449 / 7	LOS ANGELES AIR FORC	2400 EL SEGUNDO BLVD	RESPONSE, ENVIROSTOR	4053	0.768	SW
450 / 8	GOLDEN STATE RUBBER	1538 WEST 132ND STRE	ENVIROSTOR	4199	0.795	SSE
451 / 8	ANGELUS PLATING WORK	1713 W 134 ST	SEMS-ARCHIVE, RCRA-SQG, ENVIROSTOR, SWEE	4441	0.841	South
452 / 8	ELECTRO BLEACH PRODU	1628 WEST 134TH STRE	ENVIROSTOR, LOS ANGELES CO. HMS	4651	0.881	SSE
CC453 / 7	NORTHROP CORPORATION	2815 W EL SEGUNDO	ENVIROSTOR	5033	0.953	WSW
CC454 / 7	NORTHROP CORP AIRCRA	2815 W EL SEGUNDO	RCRA-TSDF, RCRA NonGen / NLR, FINDS, ECH...	5033	0.953	WSW
455 / 8	MAYAN PATEL (CONNECT	13021 BUDLONG AVENUE	ENVIROSTOR	5075	0.961	SE
456 / 1	SOUTH REGION MS #6,	1720 W. 47TH STREET	ENVIROSTOR, SCH	5109	0.968	North
457 / 5	CAPRICE CLEANERS	11236 CRENSHAW BOULE	ENVIROSTOR, VCP	5241	0.993	West
458 / 8	HELEN KELLER PARK	1045 WEST 126TH STRE	ENVIROSTOR, NPDES, CIWQS	5245	0.993	ESE

Key Map - 5630502.4s

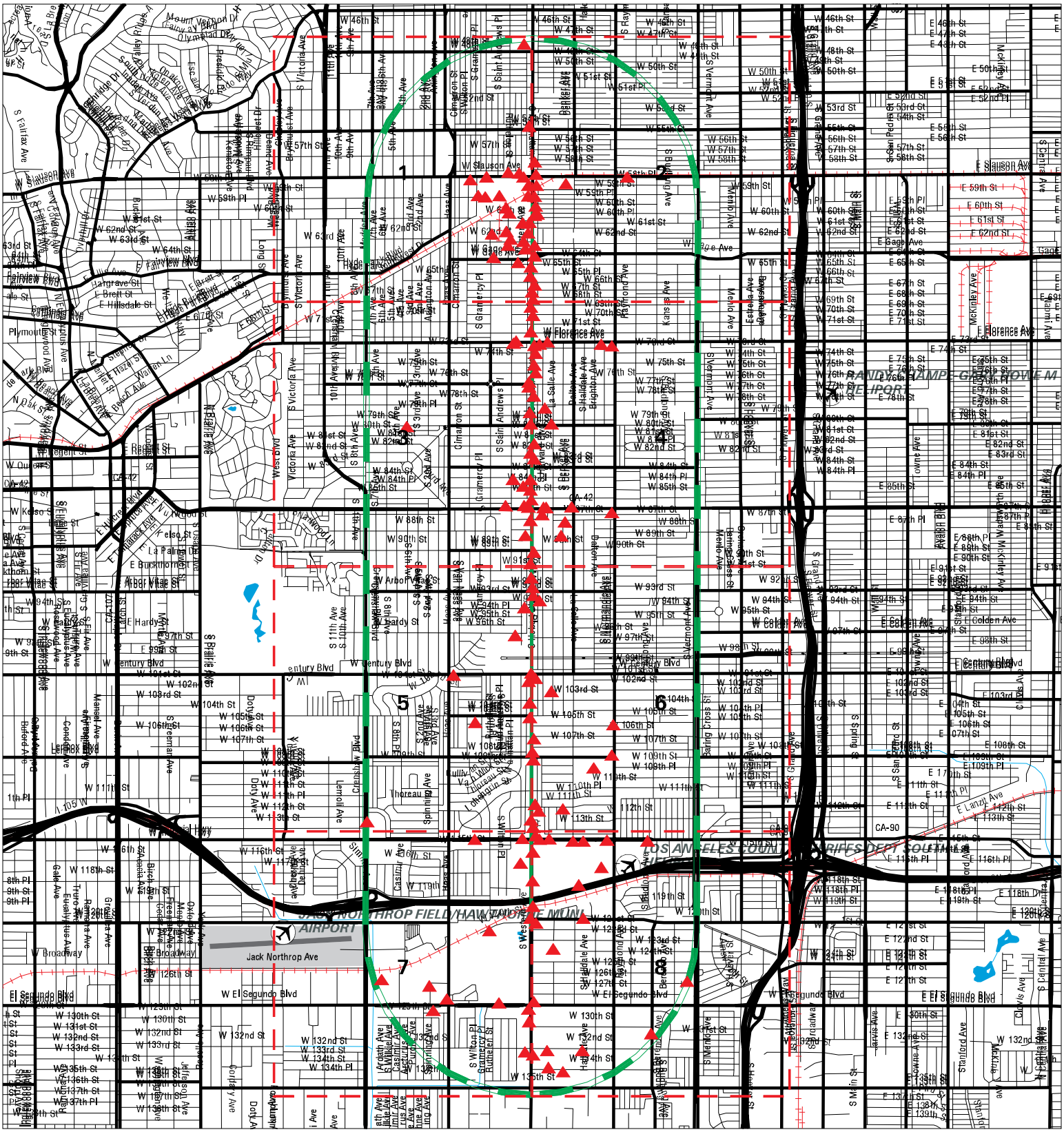

Sites
Target Property
Search Buffer
Focus Map - No Sites
Focus Map - Sites
National Priority List Sites
Areas of Concern
Dept. Defense Sites
Indian Reservations BIA

0 1/2 1 Miles

SITE NAME: Western Trunkline	CLIENT: Dudek & Associates
ADDRESS: Western Avenue	CONTACT: Audrey Herschberger
CITY/STATE: Los Angeles CA	INQUIRY #: 5630502.4s
ZIP: 90047	DATE: 04/25/19 2:11 PM

Copyright © 2019 EDR, Inc. © 2015 TomTom Rel. 2015.

MAP FINDINGS SUMMARY

Database	Search Distance (Miles)	Target Property	< 1/8	1/8 - 1/4	1/4 - 1/2	1/2 - 1	> 1	Total Plotted
STANDARD ENVIRONMENTAL RECORDS								
Federal NPL site list								
NPL	1.000		0	0	0	0	NR	0
Proposed NPL	1.000		0	0	0	0	NR	0
NPL LIENS	1.000		0	0	0	0	NR	0
Federal Delisted NPL site list								
Delisted NPL	1.000		0	0	0	0	NR	0
Federal CERCLIS list								
FEDERAL FACILITY	0.500		0	0	0	NR	NR	0
SEMS	0.500		0	0	2	NR	NR	2
Federal CERCLIS NFRAP site list								
SEMS-ARCHIVE	0.500		2	0	1	NR	NR	3
Federal RCRA CORRACTS facilities list								
CORRACTS	1.000		0	0	0	1	NR	1
Federal RCRA non-CORRACTS TSD facilities list								
RCRA-TSDF	0.500		0	0	0	NR	NR	0
Federal RCRA generators list								
RCRA-LQG	0.250	2	4	2	NR	NR	NR	8
RCRA-SQG	0.250	9	8	7	NR	NR	NR	24
RCRA-CESQG	0.250		1	0	NR	NR	NR	1
Federal institutional controls / engineering controls registries								
LUCIS	0.500		0	0	0	NR	NR	0
US ENG CONTROLS	0.500		0	0	0	NR	NR	0
US INST CONTROL	0.500		0	0	0	NR	NR	0
Federal ERNS list								
ERNS	TP	1	NR	NR	NR	NR	NR	1
State- and tribal - equivalent NPL								
RESPONSE	1.000		1	0	1	1	NR	3
State- and tribal - equivalent CERCLIS								
ENVIROSTOR	1.000	2	9	1	6	19	NR	37
State and tribal landfill and/or solid waste disposal site lists								
SWF/LF	0.500	1	0	0	5	NR	NR	6
State and tribal leaking storage tank lists								
LUST	0.500	5	10	10	19	NR	NR	44

MAP FINDINGS SUMMARY

Database	Search Distance (Miles)	Target Property	< 1/8	1/8 - 1/4	1/4 - 1/2	1/2 - 1	> 1	Total Plotted
INDIAN LUST	0.500		0	0	0	NR	NR	0
CPS-SLIC	0.500	1	1	1	0	NR	NR	3
State and tribal registered storage tank lists								
FEMA UST	0.250		0	0	NR	NR	NR	0
UST	0.250	3	7	8	NR	NR	NR	18
AST	0.250		0	2	NR	NR	NR	2
INDIAN UST	0.250		0	0	NR	NR	NR	0
State and tribal voluntary cleanup sites								
INDIAN VCP	0.500		0	0	0	NR	NR	0
VCP	0.500		2	0	0	NR	NR	2
State and tribal Brownfields sites								
BROWNFIELDS	0.500		0	0	0	NR	NR	0
ADDITIONAL ENVIRONMENTAL RECORDS								
Local Brownfield lists								
US BROWNFIELDS	0.500		2	0	2	NR	NR	4
Local Lists of Landfill / Solid Waste Disposal Sites								
WMUDS/SWAT	0.500	1	0	0	0	NR	NR	1
SWRCY	0.500		2	0	0	NR	NR	2
HAULERS	TP	1	NR	NR	NR	NR	NR	1
INDIAN ODI	0.500		0	0	0	NR	NR	0
DEBRIS REGION 9	0.500		0	0	0	NR	NR	0
ODI	0.500		0	0	0	NR	NR	0
IHS OPEN DUMPS	0.500		0	0	0	NR	NR	0
Local Lists of Hazardous waste / Contaminated Sites								
US HIST CDL	TP		NR	NR	NR	NR	NR	0
HIST Cal-Sites	1.000		1	0	1	0	NR	2
SCH	0.250	1	2	1	NR	NR	NR	4
CDL	TP	2	NR	NR	NR	NR	NR	2
CERS HAZ WASTE	0.250		0	0	NR	NR	NR	0
Toxic Pits	1.000		0	0	0	0	NR	0
US CDL	TP		NR	NR	NR	NR	NR	0
PFAS	TP		NR	NR	NR	NR	NR	0
Local Lists of Registered Storage Tanks								
SWEEPS UST	0.250	11	19	11	NR	NR	NR	41
HIST UST	0.250	3	17	5	NR	NR	NR	25
CERS TANKS	0.250		0	0	NR	NR	NR	0
CA FID UST	0.250	5	16	11	NR	NR	NR	32
Local Land Records								
LIENS	TP		NR	NR	NR	NR	NR	0

MAP FINDINGS SUMMARY

Database	Search Distance (Miles)	Target Property	< 1/8	1/8 - 1/4	1/4 - 1/2	1/2 - 1	> 1	Total Plotted
LIENS 2	TP		NR	NR	NR	NR	NR	0
DEED	0.500		1	0	1	NR	NR	2
Records of Emergency Release Reports								
HMIRS	TP		NR	NR	NR	NR	NR	0
CHMIRS	TP	1	NR	NR	NR	NR	NR	1
LDS	TP		NR	NR	NR	NR	NR	0
MCS	TP		NR	NR	NR	NR	NR	0
SPILLS 90	TP		NR	NR	NR	NR	NR	0
Other Ascertainable Records								
RCRA NonGen / NLR	0.250	4	12	5	NR	NR	NR	21
FUDS	1.000		0	0	0	0	NR	0
DOD	1.000		0	0	0	0	NR	0
SCRD DRYCLEANERS	0.500		0	0	0	NR	NR	0
US FIN ASSUR	TP		NR	NR	NR	NR	NR	0
EPA WATCH LIST	TP		NR	NR	NR	NR	NR	0
2020 COR ACTION	0.250		0	0	NR	NR	NR	0
TSCA	TP		NR	NR	NR	NR	NR	0
TRIS	TP		NR	NR	NR	NR	NR	0
SSTS	TP	1	NR	NR	NR	NR	NR	1
ROD	1.000		0	0	0	0	NR	0
RMP	TP		NR	NR	NR	NR	NR	0
RAATS	TP		NR	NR	NR	NR	NR	0
PRP	TP		NR	NR	NR	NR	NR	0
PADS	TP		NR	NR	NR	NR	NR	0
ICIS	TP		NR	NR	NR	NR	NR	0
FTTS	TP		NR	NR	NR	NR	NR	0
MLTS	TP		NR	NR	NR	NR	NR	0
COAL ASH DOE	TP		NR	NR	NR	NR	NR	0
COAL ASH EPA	0.500		0	0	0	NR	NR	0
PCB TRANSFORMER	TP		NR	NR	NR	NR	NR	0
RADINFO	TP		NR	NR	NR	NR	NR	0
HIST FTTS	TP		NR	NR	NR	NR	NR	0
DOT OPS	TP		NR	NR	NR	NR	NR	0
CONSENT	1.000		0	0	0	0	NR	0
INDIAN RESERV	1.000		0	0	0	0	NR	0
FUSRAP	1.000		0	0	0	0	NR	0
UMTRA	0.500		0	0	0	NR	NR	0
LEAD SMELTERS	TP		NR	NR	NR	NR	NR	0
US AIRS	TP		NR	NR	NR	NR	NR	0
US MINES	0.250		0	0	NR	NR	NR	0
ABANDONED MINES	0.250		0	0	NR	NR	NR	0
FINDS	TP	36	NR	NR	NR	NR	NR	36
DOCKET HWC	TP		NR	NR	NR	NR	NR	0
UXO	1.000		0	0	0	0	NR	0
ECHO	TP	22	NR	NR	NR	NR	NR	22
FUELS PROGRAM	0.250		0	0	NR	NR	NR	0
CA BOND EXP. PLAN	1.000		0	0	0	0	NR	0
Cortese	0.500		1	0	1	NR	NR	2
CUPA Listings	0.250		0	0	NR	NR	NR	0

MAP FINDINGS SUMMARY

Database	Search Distance (Miles)	Target Property	< 1/8	1/8 - 1/4	1/4 - 1/2	1/2 - 1	> 1	Total Plotted
DRYCLEANERS	0.250	6	11	3	NR	NR	NR	20
EMI	TP	6	NR	NR	NR	NR	NR	6
ENF	TP		NR	NR	NR	NR	NR	0
Financial Assurance	TP		NR	NR	NR	NR	NR	0
HAZNET	TP	43	NR	NR	NR	NR	NR	43
ICE	TP		NR	NR	NR	NR	NR	0
HIST CORTESE	0.500	1	7	3	11	NR	NR	22
HWP	1.000		0	0	0	3	NR	3
HWT	0.250		0	0	NR	NR	NR	0
MINES	0.250		0	0	NR	NR	NR	0
MWMP	0.250		0	0	NR	NR	NR	0
NPDES	TP	1	NR	NR	NR	NR	NR	1
PEST LIC	TP		NR	NR	NR	NR	NR	0
PROC	0.500		1	0	0	NR	NR	1
Notify 65	1.000		0	0	1	0	NR	1
UIC	TP		NR	NR	NR	NR	NR	0
UIC GEO	TP		NR	NR	NR	NR	NR	0
WASTEWATER PITS	0.500		0	0	0	NR	NR	0
WDS	TP	2	NR	NR	NR	NR	NR	2
MILITARY PRIV SITES	TP		NR	NR	NR	NR	NR	0
PROJECT	TP		NR	NR	NR	NR	NR	0
WDR	TP		NR	NR	NR	NR	NR	0
CIWQS	TP	3	NR	NR	NR	NR	NR	3
CERS	TP		NR	NR	NR	NR	NR	0
WIP	0.250		0	0	NR	NR	NR	0
NON-CASE INFO	TP		NR	NR	NR	NR	NR	0
OTHER OIL GAS	TP		NR	NR	NR	NR	NR	0
PROD WATER PONDS	TP	1	NR	NR	NR	NR	NR	1
SAMPLING POINT	TP		NR	NR	NR	NR	NR	0
WELL STIM PROJ	TP		NR	NR	NR	NR	NR	0
EDR HIGH RISK HISTORICAL RECORDS								
EDR Exclusive Records								
EDR MGP	1.000		0	1	0	0	NR	1
EDR Hist Auto	0.125	26	46	NR	NR	NR	NR	72
EDR Hist Cleaner	0.125	19	19	NR	NR	NR	NR	38
EDR RECOVERED GOVERNMENT ARCHIVES								
Exclusive Recovered Govt. Archives								
RGA LF	TP	1	NR	NR	NR	NR	NR	1
RGA LUST	TP	9	NR	NR	NR	NR	NR	9
- Totals --		230	202	71	51	24	0	578

NOTES:

TP = Target Property

NR = Not Requested at this Search Distance

Sites may be listed in more than one database

Focus Map - 1 - 5630502.4s

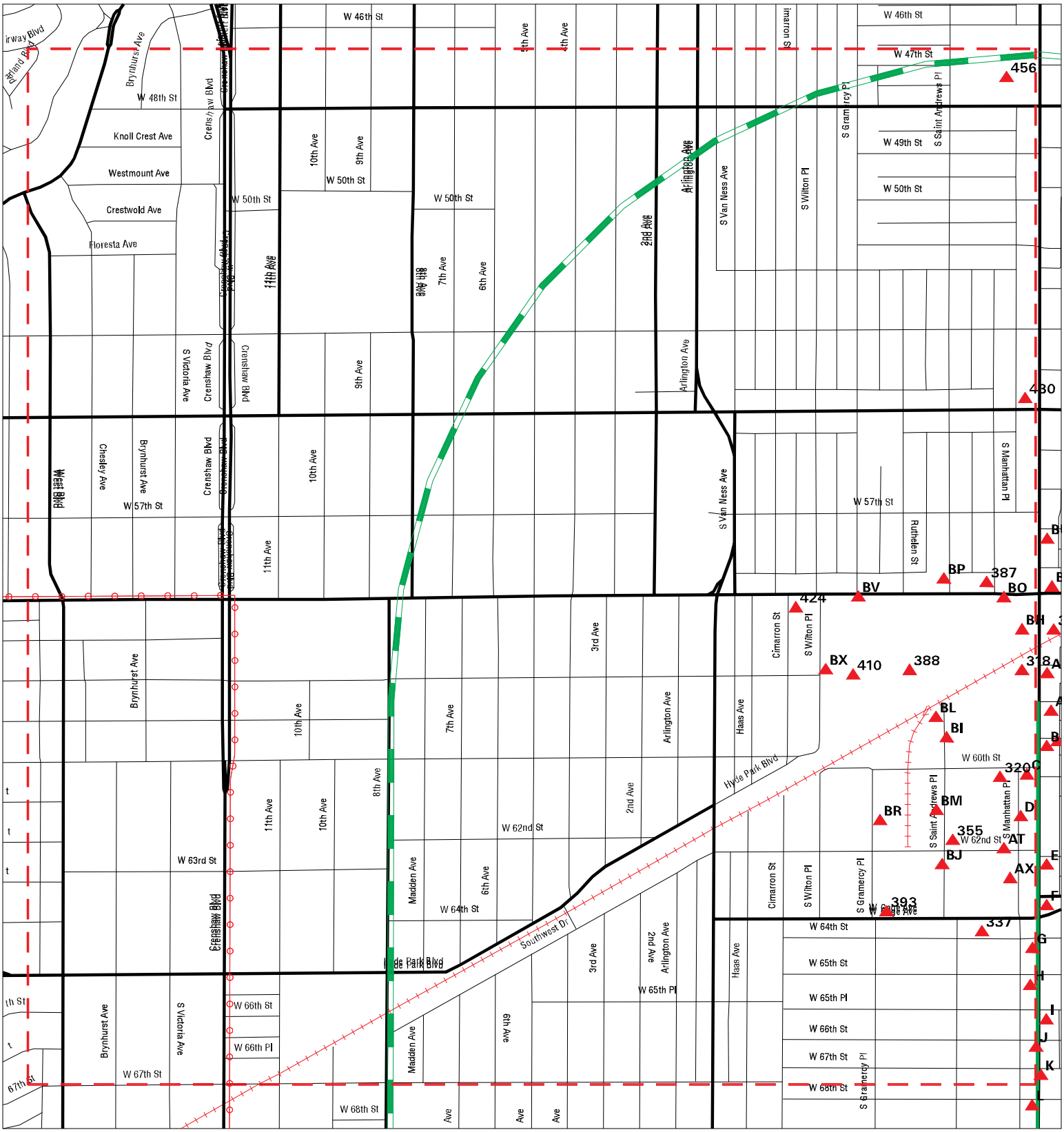

SITE NAME: Western Trunkline	CLIENT: Dudek & Associates
ADDRESS: Western Avenue	CONTACT: Audrey Herschberger
CITY/STATE: Los Angeles CA	INQUIRY #: 5630502.4s
ZIP: 90047	DATE: 04/25/19

Copyright © 2019 EDR, Inc. © 2015 TomTom Rel. 2015.

MAPPED SITES SUMMARY - FOCUS MAP 1

Target Property:
WESTERN AVENUE
LOS ANGELES, CA 90047

MAP ID / FOCUS MAP	SITE NAME	ADDRESS	DATABASE ACRONYMS	DIST (ft. & mi.) DIRECTION
A1 / 1	CISCO BROTHERS CORP	5957 1/2 S WESTERN A	RCRA-SQG, FINDS, ECHO, HAZNET	TP
A2 / 1	J H C LIQUIDATIONS C	5955 S WESTERN AVE	HAZNET	TP
A3 / 1	J HOFERT CO	5955 S WESTERN AVE	SWEEPS UST	TP
A4 / 1	LARSON LITHO	5959 S WESTERN AVENU	HAZNET	TP
A5 / 1	BEAR FLAG	5959 S WESTERN AVE	HAZNET	TP
A6 / 1	LARSON LITHO INC	5959 S WESTERN AVENU	RCRA-SQG, FINDS, ECHO	TP
A7 / 1	OPEN FOR BUSINESS PR	5959 S WESTERN AVE	HAZNET	TP
A8 / 1	CISCO BROS. CORP.	5955 S. WESTERN AVE.	FINDS	TP
B10 / 1	BASIC FIBERS INC NEW	5975 WESTERN	CIWQS	TP
B11 / 1	BASIC NEW YARD	5975 S WESTERN AVE	WDS	TP
B12 / 1	ERALA REDEVELOPMENT	5975 S WESTERN AVE	HAZNET	TP
B13 / 1	SOUTH LA ANIMAL SHEL	5975 SOUTH WESTERN A	CIWQS	TP
C14 / 1	RESEARCH METALS INDU	6065 S WESTERN AVE	HAZNET	TP
C15 / 1	SILKSCREEN FACTORY I	6065 S WESTERN AVE	HAZNET	TP
C16 / 1	SILKSCREEN FACTORY I	6065 S WESTERN AVE	FINDS, ECHO	TP
C18 / 1	MANDELLA F E	6103 S WESTERN AVE	EDR Hist Cleaner	TP
C19 / 1	1X LEBLANC, BARRY D	6109 SO WESTERN AVE	HAZNET	TP
C20 / 1	WALNUT PHARMACEUTICA	6109 S. WESTERN AVE	SSTS	TP
C21 / 1	WALNUT PHARMECUETICA	6109 S WESTERN AVE	SWEEPS UST	TP
C22 / 1	MAURRY BIOLOGICAL CO	6109 S WESTERN AVE	HAZNET	TP
C23 / 1	WALNUT PHARMACEUTICA	6109 S WESTERN AVE	UST	TP
D24 / 1	BASIC RECYCLING	6119 S WESTERN AVE	WDS	TP
D25 / 1	SHAVER SPECIALIST CO	6127 S. WESTERN AVE.	HAZNET	TP
E28 / 1	JEWEL CHEMICAL & SUP	6225 SO WESTERN AVE	HAZNET	TP
E29 / 1	JEWEL CHEMICAL AND S	6225 SOUTH WESTERN A	FINDS, ECHO	TP
G31 / 1	CURRENT OCCUPANT	6405 S WESTERN AVE	SWEEPS UST, CA FID UST	TP
G32 / 1	C H AUTO REPAIR	6405 S WESTERN AVE	HAZNET	TP
G33 / 1	C H AUTO REPAIR	6405 S WESTERN AVE	RCRA NonGen / NLR	TP
G34 / 1	SAV-ON SERVICE	6405 S WESTERN AVE	EDR Hist Auto	TP
G35 / 1	C.H. AUTO REPAIR	6405 S WESTERN AVE	FINDS, ECHO	TP
G36 / 1	SAV-ON SERVICE	6405 S WESTERN	HIST UST	TP
H37 / 1	RICHARDSON W A	6507 S WESTERN AVE	EDR Hist Auto	TP
H38 / 1	RYON E C	6501 S WESTERN AVE	EDR Hist Auto	TP
H39 / 1	HAJAIAN NISHAN	6523 S WESTERN AVE	EDR Hist Cleaner	TP
I40 / 1	GREATER LIBERTY BAPT	6557 S WESTERN AVE	SWEEPS UST, CA FID UST	TP
I41 / 1	BULLOCKS BRAKE	6565 S WESTERN AVE	HAZNET	TP
AT229 / 1	RHONE POULENC AG CO	1838 WEST 62ND STREE	ENVIROSTOR	86 0.016 West
B230 / 1	PRIVLEGE ENT INC	1801 W 60TH ST STE C	RCRA-SQG, FINDS, ECHO, HAZNET	87 0.016 West
C231 / 1	PARK NAEBONG B	6043 S WESTERN AVE	EDR Hist Auto	89 0.017 West

MAPPED SITES SUMMARY - FOCUS MAP 1

Target Property:
WESTERN AVENUE
LOS ANGELES, CA 90047

MAP ID / FOCUS MAP	SITE NAME	ADDRESS	DATABASE ACRONYMS	DIST (ft. & mi.) DIRECTION		
D286 / 1	BASIC FIBRES INC	6116 S MANHATTAN PL	SWRCY	140	0.027	West
F291 / 1	RIGOS SHOP AND MACHI	1839 W GAGE ST	RCRA-SQG, FINDS, ECHO	195	0.037	West
AX297 / 1	UNIVERSAL BEDROOMS I	6245 S MANHATTAN PL	RCRA-SQG, HAZNET	208	0.039	West
AX299 / 1	LONG CHEMICAL INC	6231 S MANHATTAN PL	SEMS-ARCHIVE	225	0.043	West
AX300 / 1	LONG CHEMICAL, INCOR	6231 S MANHATTAN PL	ENVIROSTOR, SWEEPS UST, HIST UST, CA FID...	225	0.043	West
AX301 / 1	MANHATTAN PUMP STATI	6219 SOUTH MANHATTAN	RCRA-LQG	225	0.043	West
C302 / 1	BASIC FIBRES INC	6019 S MANHATTAN PL	RCRA NonGen / NLR	227	0.043	West
C303 / 1	BASIC FIBRES INC	6019 S MANHATTAN PL	SWRCY, PROC, WDS	227	0.043	West
AT317 / 1	GOOD STUFF FOOD COMP	1871 W 62ND ST	SWEEPS UST, CA FID UST	278	0.053	West
318 / 1	BASIC FIBRES INC DBA	5921 S WESTERN AVE	RCRA NonGen / NLR	293	0.055	NNW
AX319 / 1	RANCHO REALTY CORPOR	6231 MANHATHAN	CPS-SLIC	296	0.056	West
320 / 1	RESEARCH METAL INDUS	1818 W 60TH ST	RCRA-SQG, FINDS, ECHO	309	0.059	West
337 / 1	PENNSYLVANIA LUBRICA	1843 W 64TH ST	EDR Hist Auto	455	0.086	West
BH349 / 1	EADER L W	1800 W SLAUSON AVE	EDR Hist Auto	609	0.115	NNW
BH350 / 1	WALGREENS #7482	1800 W SLAUSON AVE	RCRA-CESQG	609	0.115	NNW
BI354 / 1	SOUTHERN CALIFORNIA	S. ST. ANDREWS PLACE	EDR MGP	665	0.126	West
355 / 1	JACK HUNTSBERGER	6180 S ST ANDREWS PL	SWEEPS UST, CA FID UST	695	0.132	West
BI356 / 1	U.S. BANK CORP.	6000 S ST. ANDREWS P	SWEEPS UST, CA FID UST	712	0.135	West
BI357 / 1	FIRST STUDENT INC	5950 S ST ANDREWS PL	AST	746	0.141	West
BI358 / 1	ARA TRANSPORTATION	5950 ST ANDREWS PL A	HIST UST	746	0.141	West
BI359 / 1	LAIDLAW TRANSIT L A	5950 S ST ANDREWS PL	RCRA-SQG, UST, SWEEPS UST, CA FID UST, F...	746	0.141	West
BI360 / 1		5950 ST. ANDREWS PL.	AST	746	0.141	West
BI361 / 1	FIRST STUDENT, INC.	5950 S ST ANDREWS PL	UST	746	0.141	West
BJ362 / 1	EVENFLO JUVENILE FUR	6235 S ST ANDREWS PL	SWEEPS UST, CA FID UST	781	0.148	West
BJ363 / 1	QUESTOR JUVENILE FUR	6235 S ST ANDREWS PL	RCRA-SQG	781	0.148	West
BL367 / 1	SOUTH LA ANIMAL DOG	5965 SAINT ANDREWS P	LUST	817	0.155	West
BM368 / 1	ITT CONTINENTAL BAKI	6007 S ST ANDREWS PL	SWEEPS UST, CA FID UST, WDS	827	0.157	West
BM369 / 1	INTERSTATE BRANDS CO	6007 S ST ANDREWS PL	LUST, RCRA NonGen / NLR, ICIS, US AIRS, ...	827	0.157	West
BM370 / 1	HOSTESS BAKERY	6007 S ST ANDREWS PL	UST	827	0.157	West
BM371 / 1	ITT CONTINENTAL BAKI	6007 S ST ANDREWS PL	HIST UST	827	0.157	West
BM372 / 1	ITT CONTINENTAL BAKI	6007 S ST ANDREWS PL	HIST UST	827	0.157	West
BL374 / 1	AM & ASSOCIATES	5957 S ST ANDREWS PL	RCRA NonGen / NLR, FINDS, ECHO	834	0.158	West
BO376 / 1	ONE DAY AUTO AND TRA	1880 W SLAUSON	RCRA-SQG, FINDS, ECHO	869	0.165	NNW
BO377 / 1	CHESTERFIELD SQUARE	1816 SLAUSON AVE	LUST	902	0.171	NNW
BO378 / 1	CHESTERFIELD SQUARE	1816 W SLAUSON AVE	LUST	902	0.171	NNW
387 / 1	PIZZA HUT SITE #11-7	1851 SLAUSON AVE. W.	LUST	1066	0.202	NNW
388 / 1	HOME DEPOT USA INC H	1830 W SLAUSON AVE	RCRA-SQG, HAZNET	1081	0.205	WNW
BP389 / 1	KNUDSEN-KRAFT DAIRY	1900 W SLAUSON AVE	SWEEPS UST, CA FID UST	1124	0.213	NW
BP390 / 1	DR. PICKETT'S PROPER	1885 SLAUSON AVE. W.	LUST	1153	0.218	NW

MAPPED SITES SUMMARY - FOCUS MAP 1

Target Property:
WESTERN AVENUE
LOS ANGELES, CA 90047

MAP ID / FOCUS MAP	SITE NAME	ADDRESS	DATABASE ACRONYMS	DIST (ft. & mi.) DIRECTION		
BP391 / 1	GOOD HUMOR CORP	1900 W. SLAUSON AVE.	RCRA-SQG, LUST, CPS-SLIC, FINDS, ECHO, H...	1191	0.226	NW
BP392 / 1	CITY OF LA GENERAL S	1909 W SLAUSON	RCRA NonGen / NLR	1193	0.226	NW
393 / 1	BRIGHT STAR PROPOSED	1915 THROUGH 1951 W.	ENVIROSTOR, SCH	1234	0.234	West
BP395 / 1	LOS ANGELES FIRE STA	1909 W SLAUSON AVE	UST	1269	0.240	NW
BP396 / 1	1X CITY OF LA FIRE D	1909 W SLAUSON AVE	CA FID UST, HAZNET	1269	0.240	NW
BP397 / 1	LOS ANGELES FIRE STA	1909 W SLAUSON BLVD	SWEEPS UST	1269	0.240	NW
BR399 / 1	ADVANCE PAPER BOX CO	6100 S GRAMERCY PLAC	RCRA-LQG, LUST, UST, SWEEPS UST, HIST US...	1288	0.244	West
BR400 / 1	ADVANCED PAPER BOX C	6100 SOUTH GRAMERCY	UST	1288	0.244	West
410 / 1	SOUTHWEST STREET MDY	5860 SOUTH WILTON PL	SWF/LF	1526	0.289	West
BV411 / 1	ACTIVE RECYCLING MAT	2000 W. SLAUSON AVE	SWF/LF, NPDES, CIWQS	1637	0.310	WNW
BV414 / 1	ACTIVE RECYCLINGMRF	2000 WEST SLAUSON AV	SWF/LF	1702	0.322	WNW
BV416 / 1	LA S SEWER MAINT YAR	2002 SLAUSON AVE	RCRA-SQG, LUST, FINDS, ECHO, HIST CORTES...	1712	0.324	WNW
BV417 / 1	SOUTH SEWER MAINT YA	2002 SLAUSON AVE W	LUST	1712	0.324	WNW
BX418 / 1	CITY OF LA - PW - ST	5860 S WILTON PL	SWF/LF, LUST, UST, SWEEPS UST, HIST UST,...	1754	0.332	West
BX419 / 1	DEPT. OF PUBLIC WORK	5860 S. WILTON PLACE	SEMS, RCRA-SQG, FINDS, ECHO	1754	0.332	West
424 / 1	BOB EARLY BRAKES	2070 SLAUSON AVE W	LUST	2124	0.402	WNW
430 / 1	CLEAN KING LAUNDRY (	5323 WESTERN AVENUE,	LUST	2486	0.471	North
456 / 1	SOUTH REGION MS #6,	1720 W. 47TH STREET	ENVIROSTOR, SCH	5109	0.968	North

Focus Map - 2 - 5630502.4s

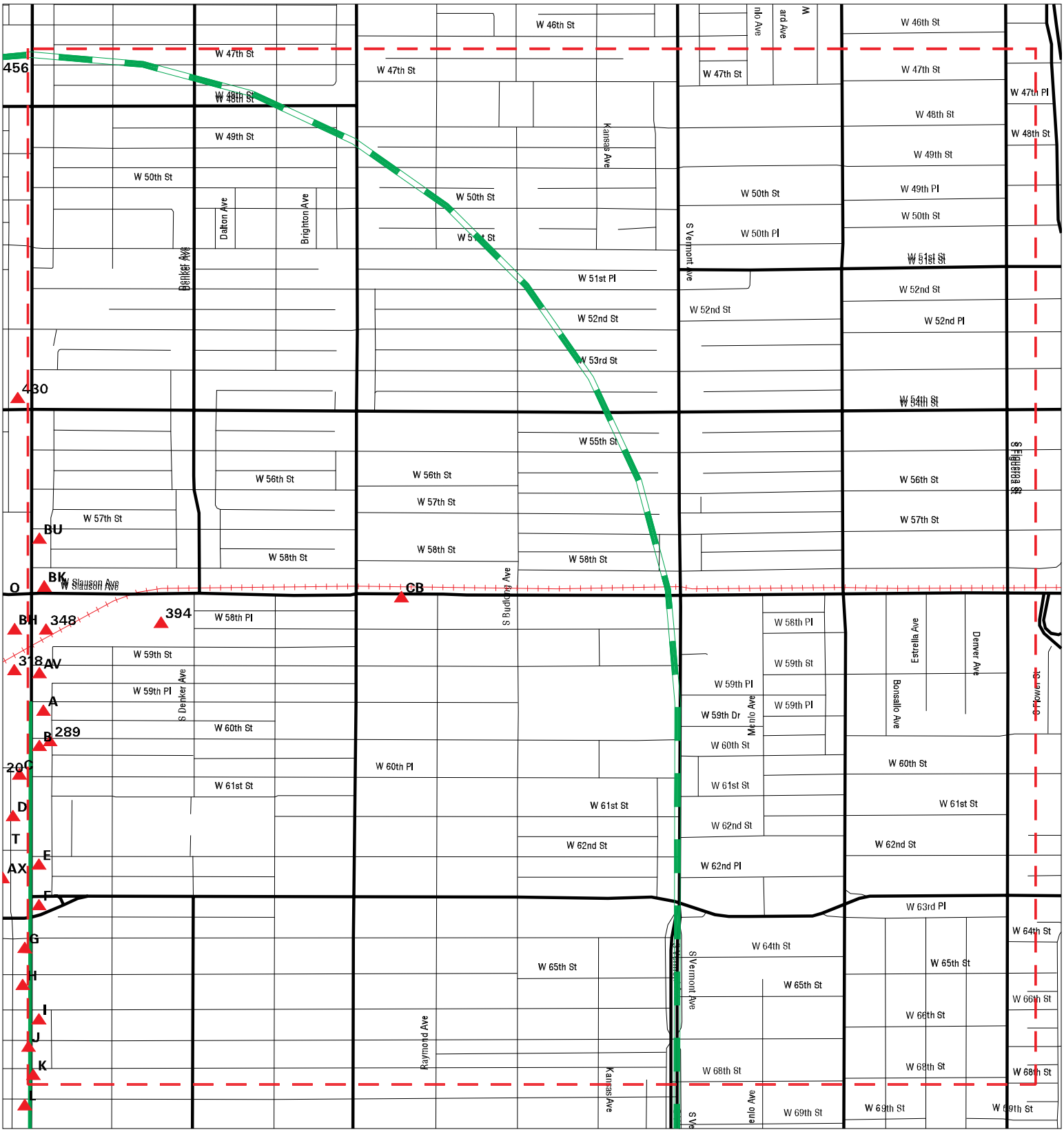

Sites
Target Property
Search Buffer
Focus Map - No Sites
Focus Map - Sites
Power Line
Pipe Line
National Priority List Sites
Areas of Concern
Dept. Defense Sites
Indian Reservations BIA

SITE NAME: Western Trunkline	CLIENT: Dudek & Associates
ADDRESS: Western Avenue	CONTACT: Audrey Herschberger
CITY/STATE: Los Angeles CA	INQUIRY #: 5630502.4s
ZIP: 90047	DATE: 04/25/19

Copyright © 2019 EDR, Inc. © 2015 TomTom Rel. 2015.

MAPPED SITES SUMMARY - FOCUS MAP 2

Target Property:
WESTERN AVENUE
LOS ANGELES, CA 90047

MAP ID / FOCUS MAP	SITE NAME	ADDRESS	DATABASE ACRONYMS	DIST (ft. & mi.) DIRECTION		
A9 / 2	SWEDISH HAND DRY	5950 S WESTERN	RCRA-SQG, FINDS, ECHO	TP		
C17 / 2	AMISTAD PLAZA PARTNE	6066 SOUTH WESTERN	HAZNET	TP		
E26 / 2	CHAVES BRAKES & AUTO	6210 S WESTERN AVE	EDR Hist Auto	TP		
E27 / 2	CALDERON TIRE & WHEE	6210 S WESTERN AVE	HAULERS	TP		
F30 / 2	TRACY R K	6323 S WESTERN AVE	EDR Hist Auto	TP		
J42 / 2	WIMER FLORENCE MRS	6617 S WESTERN AVE	EDR Hist Cleaner	TP		
J43 / 2	EARNHART AUTOMOTIVE	6700 S WESTERN AVE	EDR Hist Auto	TP		
K44 / 2	KIM WING	6718 S WESTERN AVE	EDR Hist Cleaner	TP		
E212 / 2	THORNE A B	6200 S WESTERN AVE	EDR Hist Auto	71	0.013	East
A213 / 2	CHANDLER C G	5966 S WESTERN AVE	EDR Hist Auto	71	0.013	East
G214 / 2	AGUSTINS TEXACO SERV	6400 S WESTERN AVE	EDR Hist Auto	71	0.013	East
B215 / 2	A B C AUTO WORKS	6000 S WESTERN AVE	EDR Hist Auto	72	0.014	East
I216 / 2	GREATER LIBERTY BAPT	6556 S WESTERN AVE	SWEEPS UST, CA FID UST	73	0.014	East
F217 / 2	THOMPSON F E	6300 S WESTERN AVE	EDR Hist Auto	73	0.014	East
F218 / 2	WESTERN GAGE GATEWAY	6300 S. WESTERN AVEN	ENVIROSTOR, LUST, VCP	73	0.014	East
F219 / 2	WESTERN GAGE GATEWAY	6300 WESTERN AVENUE	US BROWNFIELDS	73	0.014	East
A250 / 2	SWEDISH HAND LAUNDRY	1750 W 59TH PL	DRYCLEANERS	106	0.020	East
289 / 2	VERNS GARAGE	1750 W 60TH ST	EDR Hist Auto	161	0.030	East
AV290 / 2	ORR J H	5908 S WESTERN AVE	EDR Hist Cleaner	163	0.031	NNE
AV311 / 2	HUGHES PAINT CO	5900 S WESTERN AVE	SEMS-ARCHIVE, ENVIROSTOR, SWEEPS UST, HI...	248	0.047	NNE
348 / 2	PEST CONTROL CHEMICA	5852 S. WESTERN AVEN	ENVIROSTOR, SWEEPS UST, HIST UST, CA FID...	606	0.115	NNE
BK364 / 2	WESTERN VILLAGE CLEA	5837 S WESTERN AVE	DRYCLEANERS	793	0.150	North
BK365 / 2	WESTERN VILLAGE CLEA	5837 S WESTERN AVE	DRYCLEANERS	793	0.150	North
BK366 / 2	WESTERN VILLAGE CLEA	5837 S WESTERN AVE	DRYCLEANERS	793	0.150	North
BK381 / 2	K Y ENTERPRISES	5816 S WESTERN AVE	SWEEPS UST, CA FID UST	950	0.180	North
BK382 / 2	76 STATION #0914	5816 WESTERN AVE. S.	LUST	950	0.180	North
BK383 / 2	SERVICE STATION 0914	5816 S WESTERN AVE	HIST UST	950	0.180	North
BK384 / 2	MEPCO OIL COMPANY #3	5816 S WESTERN AVE	UST	950	0.180	North
394 / 2	HYUNG JOO PARK/ELLIO	1600 W SLAUSON AVE #	UST	1247	0.236	ENE
BU406 / 2	VACANT BUILDING	5700 S WESTERN AVE	LUST	1336	0.253	North
BU407 / 2	FORMER VACANT BUILDI	5700 SOUTH WESTERN A	US BROWNFIELDS, FINDS	1336	0.253	North
CB440 / 2	SOUTHWEST PLATING CO	1344 WEST SLAUSON AV	SEMS, RCRA-LQG, ENVIROSTOR, HIST UST, FI...	3145	0.596	ENE
CB441 / 2	ADESCO INC	1328 WEST SLAUSON AV	ENVIROSTOR	3148	0.596	ENE

Focus Map - 3 - 5630502.4s

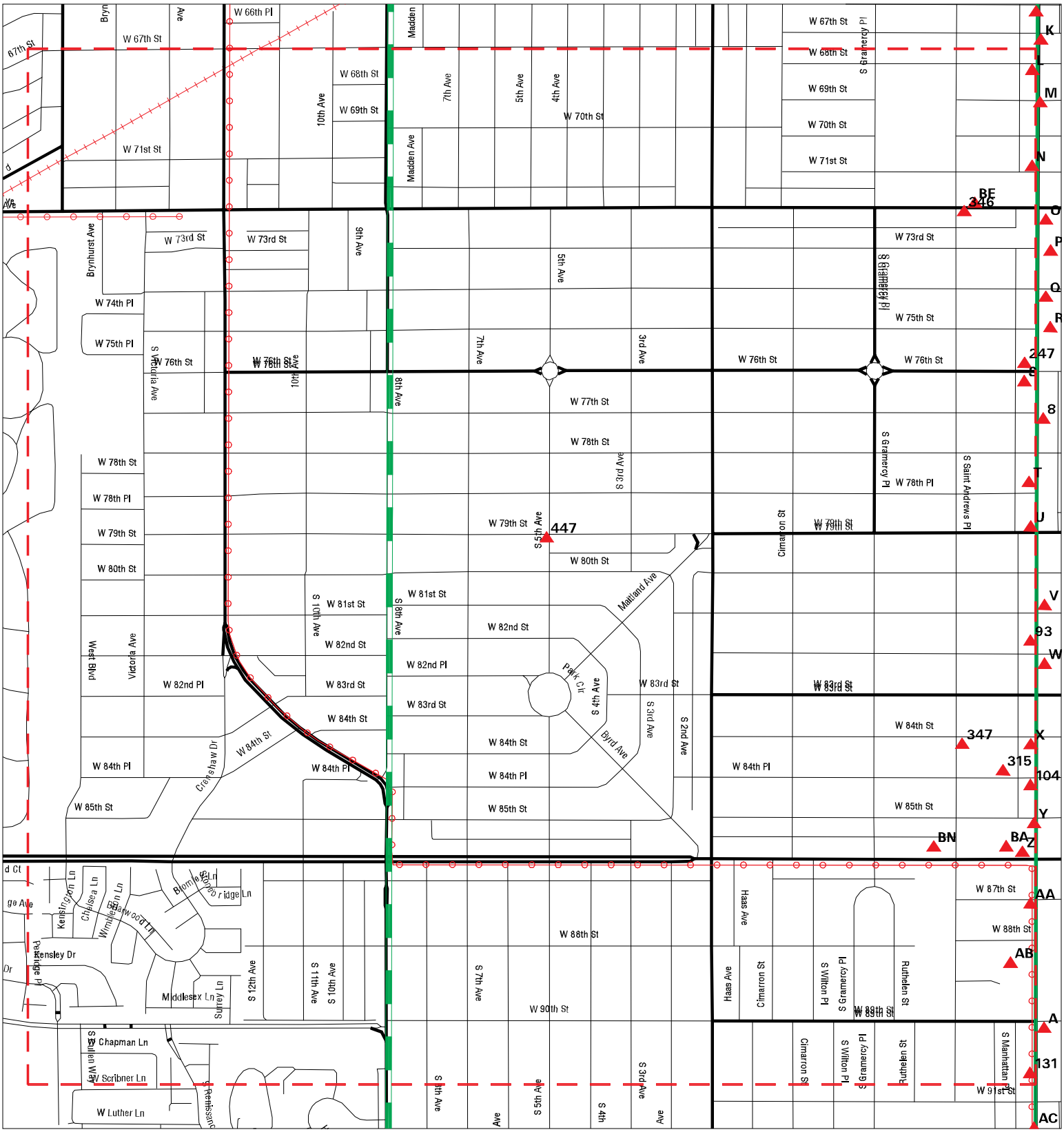

SITE NAME: Western Trunkline	CLIENT: Dudek & Associates
ADDRESS: Western Avenue	CONTACT: Audrey Herschberger
CITY/STATE: Los Angeles CA	INQUIRY #: 5630502.4s
ZIP: 90047	DATE: 04/25/19

Copyright © 2019 EDR, Inc. © 2015 TomTom Rel. 2015.

MAPPED SITES SUMMARY - FOCUS MAP 3

Target Property:
WESTERN AVENUE
LOS ANGELES, CA 90047

MAP ID / FOCUS MAP	SITE NAME	ADDRESS	DATABASE ACRONYMS	DIST (ft. & mi.) DIRECTION
L45 / 3	JOHNSON E N	6809 S WESTERN AVE	EDR Hist Cleaner	TP
M49 / 3	COAST APPLIANCE PART	6909 S WESTERN AVE	FINDS	TP
N51 / 3	EXXON SERVICE STATIO	7075 N WESTERN AVE	SWEEPS UST, CA FID UST	TP
O54 / 3	SHELL #204-4539-4107	7217 WESTERN AVE	FINDS	TP
O55 / 3	WESTERN SHELL	7217 SOUTH WESTERN A	HAZNET	TP
O56 / 3	SHELL #204-4539-4107	7217 WESTERN AVE	LUST	TP
O57 / 3	SHELL #204-4539-4107	7217 WESTERN	LUST, HIST CORTESE	TP
O58 / 3	WESTERN FLORENCE AUT	7217 S WESTERN AVE	SWEEPS UST, CA FID UST	TP
O59 / 3	SHELL SERVICE STATIO	7217 WESTERN AVE. S.	RGA LUST	TP
O60 / 3	EQUILON ENTERPRISES	7217 S WESTERN	HAZNET	TP
O61 / 3	SHELL SERVICE STATIO	7217 WESTERN AVE. S.	RGA LUST	TP
O62 / 3	SHELL SERVICE STATIO	7217 WESTERN AVE. S.	FINDS	TP
O63 / 3	SHELL STATION #204-4	7217 WESTERN AVENUE	RGA LUST	TP
O64 / 3	SHELL #204-4539-4107	7217 WESTERN AVE	RGA LUST	TP
O65 / 3	SHELL SERVICE STATIO	7217 WESTERN AVE. S.	LUST	TP
O66 / 3	BELLS SHELL SERVICE	7217 S WESTERN AVE	EDR Hist Auto	TP
O67 / 3	SHELL SERVICE STAION	7217 S WESTERN / FLO	RCRA-SQG, FINDS, ECHO	TP
O68 / 3	FLORENCE/WESTERN AUT	7217 S WESTERN AVE	UST	TP
O69 / 3	BELLS SHELL	7217 S WESTERN	HIST UST	TP
O70 / 3	JACK IN THE BOX #531	7201 S WESTERN AVE	FINDS	TP
P71 / 3	FLORENCE WESTERN MED	7301 SOUTH WESTERN A	HAZNET	TP
P72 / 3	SEASIDE OIL CO	7323 S WESTERN AVE	EDR Hist Auto	TP
Q73 / 3	WESTERN AUTO BODY &	7401 S WESTERN AVE	FINDS, ECHO	TP
Q74 / 3	WESTERN AUTO BODY &	7401 S WESTERN AVE	RCRA NonGen / NLR	TP
Q76 / 3	MORRIS SERVICE CENTE	7411 WESTERN AVE	LA Co. Site Mitigation	TP
Q77 / 3	SOPHISTICATED AUTO B	7419 S WESTERN AVE	FINDS	TP
Q78 / 3	DDS COLLISION INC	7419 S WESTERN AVE	HAZNET	TP
Q79 / 3	DDS COLLISION	7419 S WESTERN AVE	FINDS, ECHO	TP
Q80 / 3	MORRIS SERVICE CT.	7415 S. WESTERN AVEN	ENVIROSTOR	TP
Q81 / 3	MORRIS SERVICE CT.	7415 S. WESTERN AVEN	FINDS	TP
Q82 / 3	FRANCIS LINSK	7415 S WESTERN AVE	HAZNET	TP
R83 / 3	BRENT W F	7501 S WESTERN AVE	EDR Hist Auto	TP
R84 / 3	WILLIAM H KINDRED	7501 S WESTERN AVE	HAZNET	TP
R85 / 3	WESTERN SERVICE STAT	7527 S WESTERN AVE	EDR Hist Auto	TP
S86 / 3	SHAPIRO ISADORE	7615 S WESTERN AVE	EDR Hist Cleaner	TP
T88 / 3		7855 S WESTERN AVE	CDL	TP
T89 / 3		7853 SOUTH WESTEREN	ERNS	TP
U90 / 3	AVALON CLEANERS DY	7877 S WESTERN AVE	EDR Hist Cleaner	TP
V92 / 3	JEFF HANLEY	8025 S. WESTERN AVEN	FINDS, ECHO	TP

MAPPED SITES SUMMARY - FOCUS MAP 3

Target Property:
WESTERN AVENUE
LOS ANGELES, CA 90047

MAP ID / FOCUS MAP	SITE NAME	ADDRESS	DATABASE ACRONYMS	DIST (ft. & mi.) DIRECTION		
93 / 3	STEPHENS P M	8127 S WESTERN AVE	EDR Hist Auto	TP		
X102 / 3	JACOBS CLEANERS	8405 S WESTERN AVE	RCRA-SQG, FINDS, ECHO	TP		
X103 / 3	DUTEAU E J	8401 S WESTERN AVE	EDR Hist Auto	TP		
104 / 3	LOS ANGELES WORLD AI	8471 S WESTERN AVE	HAZNET	TP		
Y105 / 3	ALFERO C F	8509 S WESTERN AVE	EDR Hist Cleaner	TP		
Y106 / 3	WATTS E B	8513 S WESTERN AVE	EDR Hist Cleaner	TP		
Y109 / 3	STILES E B	8527 S WESTERN AVE	EDR Hist Auto	TP		
Z114 / 3	MC CLANAHAN F J	8601 S WESTERN AVE	EDR Hist Auto	TP		
Z115 / 3	SHELL SERVICE STATIO	8611 WESTERN AVE	RGA LUST	TP		
Z116 / 3	SOUTH WESTERN SHELL	8611 S WESTERN AVE	FINDS, ECHO	TP		
Z117 / 3	PACIFIC FUEL COMPANY	8611 S WESTERN AVE	EDR Hist Auto	TP		
Z118 / 3	TESORO SHELL 68558	8611 S WESTERN AVE	RCRA NonGen / NLR	TP		
Z119 / 3	SP OPERATOR	8611 S WESTERN AVE	HIST UST	TP		
AA120 / 3	ICEF PUBLIC SCHOOLS	8705 S WESTERN AVE #	HAZNET	TP		
AA121 / 3		8701 S WESTERN AV	CHMIRS	TP		
AA122 / 3	BANK OF AMERICA	8701 S WESTERN AVE	HAZNET	TP		
AA129 / 3	PROPOSED LOU DANTZLE	8731 SOUTH WESTERN A	ENVIROSTOR, SCH	TP		
AB130 / 3	FLACK F S	8825 S WESTERN AVE	EDR Hist Auto	TP		
131 / 3	QUALLS,OREN TRUCKING	8943 S WESTERN	RCRA NonGen / NLR, FINDS, ECHO	TP		
T195 / 3	VIVIAN DIANE LANE	7851 S WESTERN AVE	HAULERS, SWEEPS UST, CA FID UST	63	0.012	West
T196 / 3	INTERNATIONAL HOUSE	7851 S WESTERN AVE	EDR Hist Auto	63	0.012	West
T197 / 3	KENT D R	7819 S WESTERN AVE	EDR Hist Cleaner	63	0.012	West
K228 / 3	SPAINHOWER W E	6723 S WESTERN AVE	EDR Hist Auto	84	0.016	West
V245 / 3	CRAMER C G	8101 S WESTERN AVE	EDR Hist Cleaner	98	0.019	West
U246 / 3	LOCAL CLEANERS	7907 1/2 S WESTERN A	EDR Hist Cleaner	99	0.019	West
247 / 3	GAYNOR JACK	7523 S WESTERN AVE	EDR Hist Auto	100	0.019	West
R248 / 3	ATR ENTERPRISES	7519 S WESTERN AVE	RCRA NonGen / NLR, FINDS, ECHO, HAZNET	100	0.019	West
S249 / 3	76 TH STREET MEDICAL	1810 W 76TH ST	EDR Hist Auto	101	0.019	West
Z260 / 3	KYO BOK KIM	1803 W MANCHESTER AV	HIST UST	112	0.021	West
Z261 / 3	EXXONMOBIL OIL CORP	1803 W MANCHESTER AV	RCRA-SQG, HAZNET	112	0.021	West
Z262 / 3	CIRCLE K STORES, INC	1803 W MANCHESTER AV	HIST UST, HAZNET	112	0.021	West
Z263 / 3	RIEDEL ENVIRONMENTAL	1803 W MANCHESTER AV	SWEEPS UST, CA FID UST, DRYCLEANERS	112	0.021	West
Z264 / 3	KIMS MOBIL	1803 W MANCHESTER AV	EDR Hist Auto	112	0.021	West
Z265 / 3	KIM'S MOBIL SERVICE	1803 W MANCHESTER AV	UST	112	0.021	West
Z266 / 3	MOBIL #18-KWL (FORME	1803 MANCHESTER AVE	LUST, HIST CORTESE	112	0.021	West
Z267 / 3	SHELL SERVICE STATIO	8611 WESTERN AVE	LUST	114	0.022	West
Z268 / 3	SHELL SERVICE STATIO	8611 S WESTERN / MAN	RCRA-SQG	114	0.022	West
Z269 / 3	WESTERN SHELL	8611 S WESTERN AVE	SWEEPS UST, CA FID UST	114	0.022	West
Z270 / 3	MANCHESTER SHELL	8611 S WESTERN AVE	UST	114	0.022	West

MAPPED SITES SUMMARY - FOCUS MAP 3

Target Property:
WESTERN AVENUE
LOS ANGELES, CA 90047

MAP ID / FOCUS MAP	SITE NAME	ADDRESS	DATABASE ACRONYMS	DIST (ft. & mi.) DIRECTION		
Z271 / 3	SP OPERATOR	8611 SO WESTERN	HIST UST, HAZNET	114	0.022	West
O294 / 3	EVANS F W	1820 W FLORENCE AVE	EDR Hist Cleaner	205	0.039	West
AB295 / 3	SUPERIOR CENTER CONC	8811 S WESTERN AVE	RCRA NonGen / NLR	207	0.039	West
BA306 / 3	KING S TRANSMISSION	1813 W MANCHESTER	EDR Hist Auto	242	0.046	West
BA307 / 3	YAHOO SMOG	1813 W MANCHESTER AV	RCRA NonGen / NLR	242	0.046	West
BA313 / 3	GAGEL C W	1810 E MANCHESTER	EDR Hist Auto	255	0.048	West
315 / 3	JPS PROFESSIONAL CLE	1825 W 84TH PL	EDR Hist Cleaner	270	0.051	West
BA328 / 3	HOLLY PARK CLEANERS	1855 W MANCHESTER AV	DRYCLEANERS, EMI	366	0.069	West
BA329 / 3	HOLLY PARK CLEANERS,	1855 W MANCHESTER AV	DRYCLEANERS	366	0.069	West
BA330 / 3	HOLLY PARK CLEANER	1855 W MANCHESTER AV	EDR Hist Cleaner	366	0.069	West
BA331 / 3	HOLLY PARK CLEANERS	1855 W MANCHESTER AV	DRYCLEANERS, HAZNET	366	0.069	West
BA332 / 3	HOLLYPARK CLEANERS	1855 W MANCHESTER	RCRA-SQG, FINDS, ECHO	366	0.069	West
BE334 / 3	SHELL GAS STATION	1843 W FLORENCE AVE	EDR Hist Auto	381	0.072	West
BE342 / 3	WALLACE J C	1849 W FLORENCE AVE	EDR Hist Cleaner	510	0.097	West
346 / 3	LOGAN M E	1858 W FLORENCE AVE	EDR Hist Auto	596	0.113	West
347 / 3	MOBLEY D W	1880 W 84TH ST	EDR Hist Auto	603	0.114	West
BN373 / 3	MANCHESTER ST ANDREW	1923 MANCHESTER AVE	LUST, ENF, HIST CORTESE	829	0.157	West
BN375 / 3	MOHAMED AN KABOUDAN	1923 W MANCHESTER AV	SWEEPS UST, CA FID UST	834	0.158	West
447 / 3	WARREN LANE ELEMENTA	2602 W 79TH ST	ENVIROSTOR, SCH, HAZNET	3997	0.757	West

Focus Map - 4 - 5630502.4s

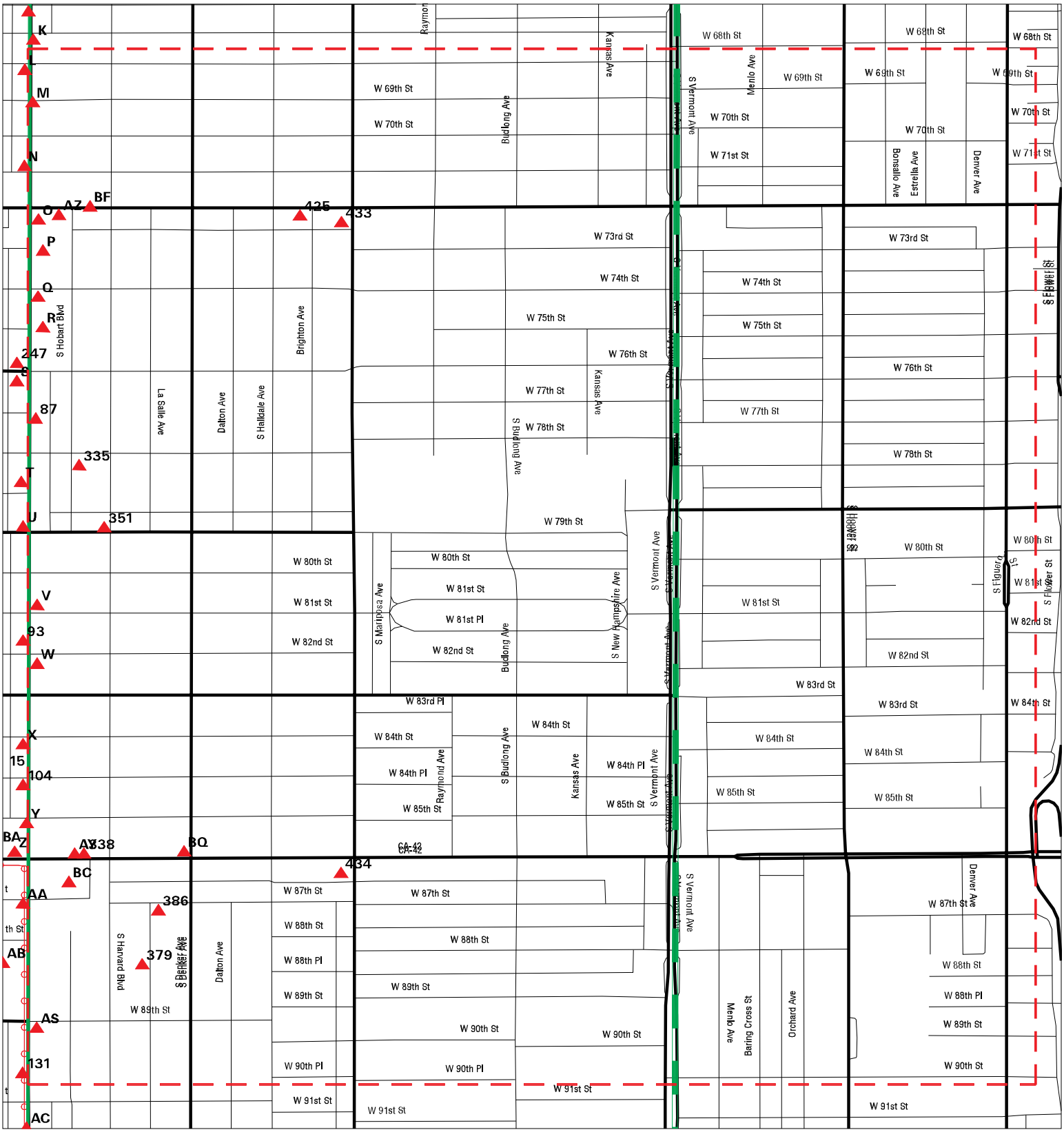

Sites
Target Property
Search Buffer
Focus Map - No Sites
Focus Map - Sites
Power Line
Pipe Line
National Priority List Sites
Areas of Concern
Dept. Defense Sites
Indian Reservations BIA

0 1/8 1/4 Miles

SITE NAME: Western Trunkline	CLIENT: Dudek & Associates
ADDRESS: Western Avenue	CONTACT: Audrey Herschberger
CITY/STATE: Los Angeles CA	INQUIRY #: 5630502.4s
ZIP: 90047	DATE: 04/25/19

Copyright © 2019 EDR, Inc. © 2015 TomTom Rel. 2015.

MAPPED SITES SUMMARY - FOCUS MAP 4

Target Property:
WESTERN AVENUE
LOS ANGELES, CA 90047

MAP ID / FOCUS MAP	SITE NAME	ADDRESS	DATABASE ACRONYMS	DIST (ft. & mi.) DIRECTION		
L46 / 4	JOHNSTON CORSON	6820 S WESTERN AVE	EDR Hist Auto	TP		
M47 / 4	JONES H M MRS	6902 S WESTERN AVE	EDR Hist Cleaner	TP		
M48 / 4	MOMS CLEANERS	6904 S WESTERN AVE	HAZNET	TP		
M50 / 4	FITZGERALD W W	6922 S WESTERN AVE	EDR Hist Auto	TP		
N52 / 4	SCHMITZ J M	7112 S WESTERN AVE	EDR Hist Auto	TP		
N53 / 4	BURGER PALACE #3	7126 WESTERN AVENUE	EMI	TP		
Q75 / 4	JAMES R NOLAN DC	7408 S WESTERN AVE	HAZNET	TP		
87 / 4	HICKS R W	7710 S WESTERN AVE	EDR Hist Cleaner	TP		
U91 / 4	BLAZSHEK RUDOLPH	7924 S WESTERN AVE	EDR Hist Auto	TP		
W94 / 4	SHELL STATION (FORME	8222 WESTERN AVE. S.	LUST	TP		
W95 / 4	COLLINS CLEANERS	8222 S WESTERN AVE	EDR Hist Cleaner	TP		
W96 / 4	SHELL STATION (FORME	8222 WESTERN AVE. S.	RGA LUST	TP		
W97 / 4	FORMER SHELL SERVICE	8222 SOUTH WESTERN A	FINDS	TP		
W98 / 4	COLLINS CLEANERS	8222 S WESTERN AVE	DRYCLEANERS, EMI	TP		
W99 / 4	SHELL STATION (FORME	8222 WESTERN AVE. S.	FINDS	TP		
W100 / 4	COLLINS DRY CLEANERS	8222 WESTERN	RCRA-SQG, CPS-SLIC, FINDS, ECHO, HAZNET	TP		
W101 / 4	SHELL STATION (FORME	8222 WESTERN AVENUE	UST	TP		
Y107 / 4	LINDHARDT JOHN	8500 S WESTERN AVE	EDR Hist Auto	TP		
Y108 / 4	DREWS AUTOBODY REPAI	8500 S WESTERN AVE	HAZNET	TP		
Y110 / 4	KRAGEN AUTO PARTS 40	8522 S WESTERN AVE	HAZNET	TP		
Y111 / 4	KRAGEN AUTO PARTS #4	8522 S. WESTERN AVE	FINDS	TP		
Y112 / 4	O'REILLY AUTO PARTS	8522 S WESTERN AVE	FINDS, ECHO	TP		
Y113 / 4	MERRIAM J C	8524 S WESTERN AVE	EDR Hist Auto	TP		
AA123 / 4	M & H DRY CLEANERS	8724 WESTERN	RCRA-SQG, FINDS, ECHO, HAZNET	TP		
AA124 / 4	M. & H. DRY CLEANERS	8724 S WESTERN AVE	DRYCLEANERS	TP		
AA125 / 4	M & H CLEANERS	8724 SOUTH WESTERN A	EDR Hist Cleaner	TP		
AA126 / 4	MNL DEVELOPMENT INC	8720 S WESTERN AVE	HAZNET	TP		
AA127 / 4	M. & H. DRY CLEANERS	8724 S WESTERN AV	EMI	TP		
AA128 / 4	HOUSER J K	8744 S WESTERN AVE	EDR Hist Auto	TP		
V198 / 4	CAPITOL AUTO SERVICE	8024 S WESTERN AVE	EDR Hist Auto	67	0.013	East
V199 / 4	WILLIAM H KINDRED	8024 S WESTERN AVE	UST, HAULERS, SWEEPS UST	67	0.013	East
T200 / 4	WATERWORTH R T	7856 S WESTERN AVE	EDR Hist Auto	68	0.013	East
T201 / 4	THOMPSON A W	7860 S WESTERN AVE	EDR Hist Cleaner	68	0.013	East
W202 / 4	RIGHTMIRE BUREN	8200 S WESTERN AVE	EDR Hist Auto	68	0.013	East
S203 / 4	P & M SERVICE STATIO	7600 WESTERN AVE	CA FID UST	69	0.013	East
S204 / 4	ERICKSON D D	7600 S WESTERN AVE	EDR Hist Auto	69	0.013	East
S205 / 4	DEBORAH & TWINS INC	7600 S WESTERN AVE	UST	69	0.013	East
S206 / 4	FAST-SAVE	7600 S WESTERN AVE	SWEEPS UST, HIST UST	69	0.013	East
S207 / 4	DEBORAH TWINS INC	7600 S WESTERN AVE	HIST UST, HAZNET	69	0.013	East

MAPPED SITES SUMMARY - FOCUS MAP 4

Target Property:
WESTERN AVENUE
LOS ANGELES, CA 90047

MAP ID / FOCUS MAP	SITE NAME	ADDRESS	DATABASE ACRONYMS	DIST (ft. & mi.) DIRECTION
W208 / 4	COLLINS DRY CLEANERS	8212 S WESTERN AVE	DRYCLEANERS	69 0.013 East
W209 / 4	COLLINS DRY CLEANERS	8212 S WESTERN AVE	EDR Hist Cleaner	69 0.013 East
AS210 / 4	FALL E R MRS	8902 S WESTERN AVE	EDR Hist Auto	70 0.013 East
Q211 / 4	CLIFF C L	7400 S WESTERN AVE	EDR Hist Auto	71 0.013 East
O220 / 4	FASHION SQUARE CLEAN	7200 S WESTERN AVE	RCRA NonGen / NLR	73 0.014 East
O221 / 4	FASHION SQUARE CLEAN	7200 S WESTERN AVE	EDR Hist Cleaner	73 0.014 East
O222 / 4	FASHION SQUARE CLEAN	7200 S WESTERN AVE	DRYCLEANERS	73 0.014 East
N223 / 4	WALLACE J C	7024 S WESTERN AVE	EDR Hist Cleaner	73 0.014 East
M251 / 4	MOM'S CLEANERS	6900 S WESTERN AVE	DRYCLEANERS	107 0.020 East
M252 / 4	PARRY CLEANERS & DYE	6900 WESTERN AVE	DRYCLEANERS	107 0.020 East
M253 / 4	PARRY CLEANERS	6900-04 S WESTERN AV	DRYCLEANERS	107 0.020 East
M254 / 4	PARRYS CLEANERS & DR	6900-04 S WESTERN AV	EDR Hist Cleaner	107 0.020 East
AB255 / 4	HOUSER J K	8820 S WESTERN AVE	EDR Hist Auto	107 0.020 East
AS256 / 4	WOODCOCK ROBT	8900 S WESTERN AVE	EDR Hist Auto	108 0.020 East
Z257 / 4	WAGNER OTTO	8600 S WESTERN AVE	EDR Hist Auto	109 0.021 East
R258 / 4	WILLIAM KINDRED	7430 S WESTERN AVE	SWEEPS UST, CA FID UST	110 0.021 East
P259 / 4	FAMILY DOLLAR #11527	7300 S WESTERN AVE	RCRA NonGen / NLR	111 0.021 East
Z287 / 4	HORINE B B	1754 E MANCHESTER	EDR Hist Auto	141 0.027 East
AY298 / 4	GAGEL S GARAGE	1745 E MANCHESTER	EDR Hist Auto	214 0.041 East
AZ305 / 4	BREDY M I MRS	1736 W FLORENCE AVE	EDR Hist Cleaner	240 0.045 East
BC321 / 4	THRIFT D-LUX CLEANER	1730 W MANCHESTER	EDR Hist Cleaner	331 0.063 East
BC322 / 4	RALPHS GROCERY CO NO	1730 W MANCHESTER AV	RCRA-LQG, FINDS, ECHO	331 0.063 East
AY333 / 4	WALLACE NEAL	1737 E MANCHESTER AV	EDR Hist Cleaner	378 0.072 East
335 / 4	CORTEZZ-PICKENS INC	7806 S HOBART BLVD	EDR Hist Auto	410 0.078 East
AZ336 / 4	MAURER J W	1724 W FLORENCE AVE	EDR Hist Auto	417 0.079 East
338 / 4	POWELL C J	1727 E MANCHESTER	EDR Hist Cleaner	455 0.086 East
BF339 / 4	LOS ANGELES FIRE STA	1715 W FLORENCE AVE	SWEEPS UST, CA FID UST	493 0.093 East
BF340 / 4	FIRE STATION 66	1715 W FLORENCE AVE	HIST UST	493 0.093 East
BF341 / 4	LA FIRE STATION 66	1715 W FLORENCE AVE	RCRA NonGen / NLR, FINDS, ECHO	493 0.093 East
351 / 4	WORKMAN W W	1701 E 79TH ST	EDR Hist Auto	614 0.116 East
BF353 / 4	SCHAEFERS AMBULANCE	1656 W FLORENCE AVE	SWEEPS UST, CA FID UST	665 0.126 East
379 / 4	LAUSD/ LASALLE AVE E	8715 LA SALLE AVE	RCRA NonGen / NLR	931 0.176 East
386 / 4	RICHARD, KIM	8700 LA SALLE AVENUE	RCRA NonGen / NLR	1061 0.201 East
BQ398 / 4	L AND J CLEANERS	1601 W MANCHESTER	RCRA-SQG, FINDS, ECHO, HAZNET	1271 0.241 East
BQ408 / 4	SHELL #204-4539-0600	1553 MANCHESTER AVE	LUST, HIST CORTESE	1459 0.276 East
425 / 4	DERYL'S AUTO SERVICE	1454 FLORENCE BL W	LUST	2206 0.418 East
433 / 4	SHELL #204-4531-4600	1400 FLORENCE AVE W	LUST, HIST CORTESE	2545 0.482 East
434 / 4	MOBIL 18-K1R	1406 MANCHESTER AVE	LUST, ENF, HIST CORTESE	2551 0.483 East

Focus Map - 5 - 5630502.4s

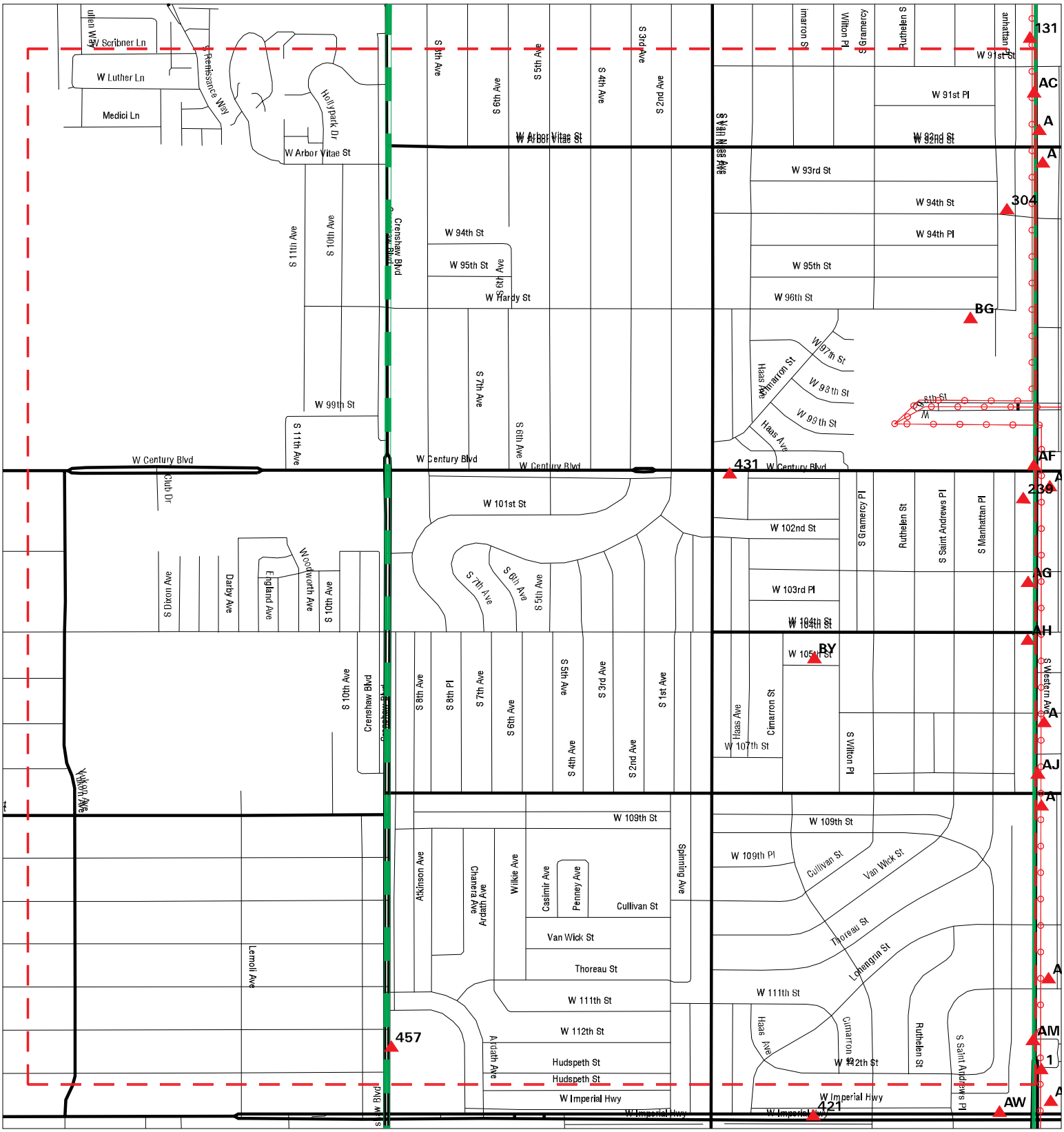

Sites
Target Property
Search Buffer
Focus Map - No Sites
Focus Map - Sites
Power Line
Pipe Line
National Priority List Sites
Areas of Concern
Dept. Defense Sites
Indian Reservations BIA

0 1/8 1/4 Miles

SITE NAME: Western Trunkline	CLIENT: Dudek & Associates
ADDRESS: Western Avenue	CONTACT: Audrey Herschberger
CITY/STATE: Los Angeles CA	INQUIRY #: 5630502.4s
ZIP: 90047	DATE: 04/25/19

Copyright © 2019 EDR, Inc. © 2015 TomTom Rel. 2015.

MAPPED SITES SUMMARY - FOCUS MAP 5

Target Property:
WESTERN AVENUE
LOS ANGELES, CA 90047

MAP ID / FOCUS MAP	SITE NAME	ADDRESS	DATABASE ACRONYMS	DIST (ft. & mi.) DIRECTION
AC132 / 5	YIM LEE LAUNDRY	9061/2 N WESTERN AVE	EDR Hist Cleaner	TP
AC133 / 5	WILBERT CLEANERS	9133 S WESTERN AVE	EDR Hist Cleaner	TP
AC134 / 5	YANCY'S OMEGA CLEANE	9133 S WESTERN AVE	DRYCLEANERS	TP
AC135 / 5	DOLLAR TREE #05837	9137 S WESTERN AVE #	HAZNET	TP
AF141 / 5	JESSE OWENS POOL	9835 S WESTERN AVE	FINDS	TP
AF142 / 5	JESSE OWENS PARK IND	9835 S WESTERN AVE	LOS ANGELES CO. HMS	TP
AF143 / 5	SOUTHWEST SPORTSMAN	9835 S WESTERN AVE	LOS ANGELES CO. HMS	TP
AG145 / 5	CITY WIDE AUTO BODY	10303 S WESTERN AVE	FINDS	TP
AG146 / 5	ANDREW MURRAY JR	10301 S WESTERN AVE	SWEEPS UST, CA FID UST, EMI	TP
AG147 / 5	MURRAY AUTO CENTER	10301 S WESTERN AVE	HAZNET	TP
AG148 / 5	EXPO AUTO SERVICE	10301 S WESTERN AVE	FINDS, ECHO	TP
AG154 / 5	PRESERVATION PARTNER	10311 S WESTERN AVE	HAZNET	TP
AG155 / 5	VELVETONE CLEANERS	10337 S WESTERN AVE	EDR Hist Cleaner	TP
AG156 / 5	LA PRO II APARTMENTS	10333-10341 S WESTER	LA Co. Site Mitigation	TP
AH157 / 5	DALLAS FINER CLEANER	10401 S WESTERN AVE	DRYCLEANERS	TP
AH158 / 5	DALLAS FINER CLEANER	10401 S WESTERN AVE	HAZNET	TP
AH159 / 5	DALLAS CLEANERS & DY	10401 S WESTERN	EDR Hist Cleaner	TP
AH160 / 5	DALLAS FINER CLEANER	10401 S WESTERN AVE	DRYCLEANERS	TP
AH161 / 5	PAULAS CLEANERS	10401 S WESTERN	RCRA-SQG, FINDS, ECHO	TP
AH162 / 5	DALLAS FINER CLEANER	10401 S WESTERN AV	DRYCLEANERS, EMI	TP
AJ175 / 5	108TH STREET ET AL	108TH STREET AND SOU	NPDES, CIWQS	TP
AL177 / 5	LAZARUS CHAS	11085 S WESTERN AVE	EDR Hist Cleaner	TP
AM179 / 5	MIDELE YARDAGE	11141 S WESTERN	EDR Hist Auto	TP
AM180 / 5	SINGJOY CO	11227-11239 WESTERN	HAZNET	TP
239 / 5	FASHION SQUARE CLEAN	10015 S WESTERN AVE	EDR Hist Cleaner	93 0.018 West
AF240 / 5	JORDANS UNION OIL SE	10001 SOUTH WESTERN	EDR Hist Auto	94 0.018 West
AF241 / 5	UNOCAL #2614	10001 WESTERN AVE	LUST, HIST CORTESE	94 0.018 West
AF242 / 5	SERVICE STATION 2614	10001 S WESTERN AVE	SWEEPS UST, HIST UST, CA FID UST	94 0.018 West
AD243 / 5	CERTIFIED AUTO SERVI	9155 SO WESTERN AVE	EDR Hist Auto	95 0.018 West
304 / 5	JURY ROBT	1821 W 94TH ST	EDR Hist Auto	230 0.044 West
BG343 / 5	LAUSD/ MANHATTAN PL	1850 W 96TH STREET	RCRA NonGen / NLR	526 0.100 West
BG344 / 5	MANHATTAN PLACE ELEM	1850 W. 96TH STREET	ENVIROSTOR, VCP, HAZNET	526 0.100 West
BY420 / 5	BENNETT RESIDENCE	2045 WEST 105TH STRE	SEMS-ARCHIVE	1794 0.340 West
BY422 / 5	BENNET RESIDENCE	2045 WEST 105TH STRE	ENVIROSTOR	1816 0.344 West
431 / 5	RASHID SHELL	2138 CENTURY BLVD. W	LUST, HIST CORTESE	2489 0.471 West
457 / 5	CAPRICE CLEANERS	11236 CRENSHAW BOULE	ENVIROSTOR, VCP	5241 0.993 West

Focus Map - 6 - 5630502.4s

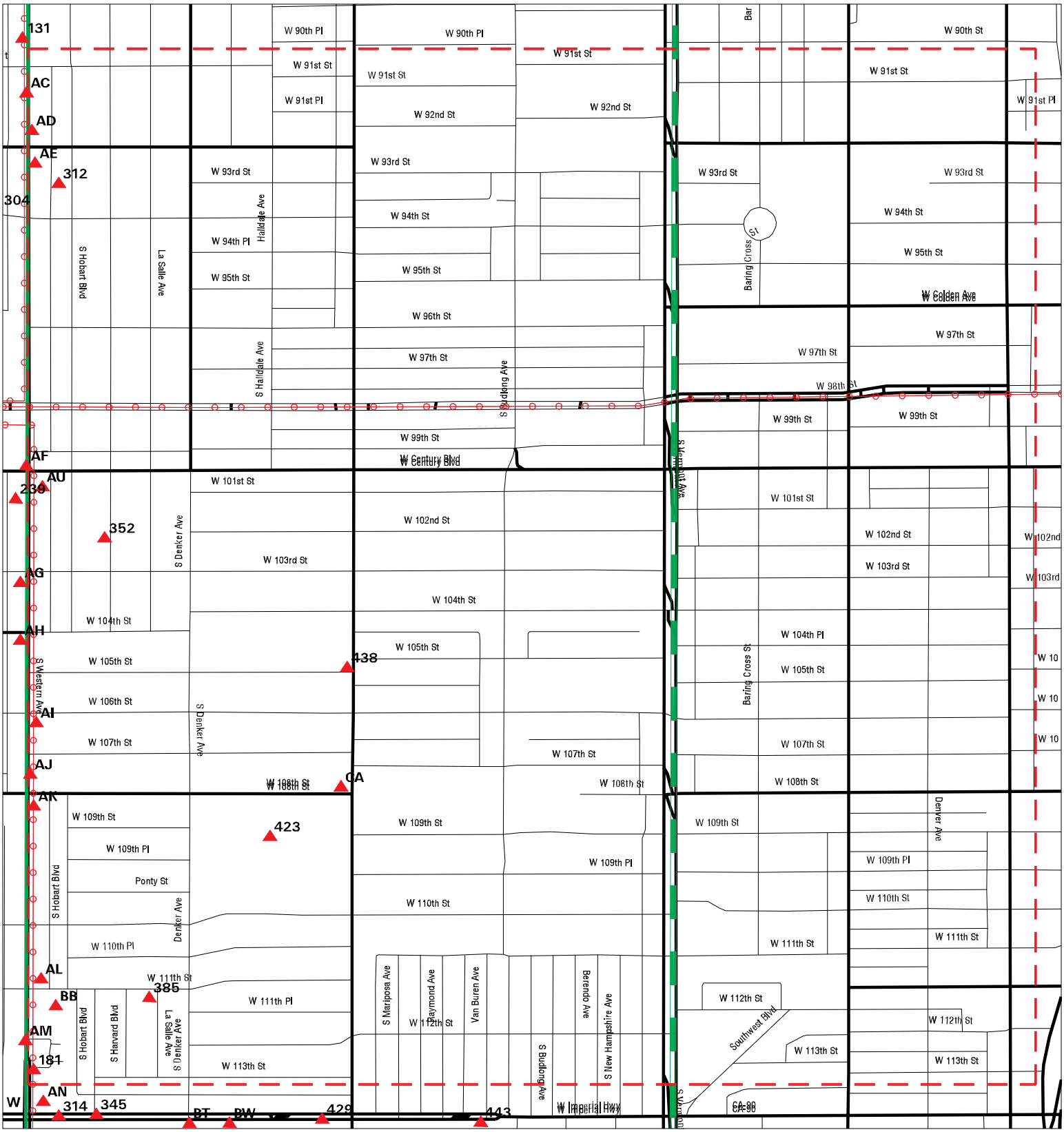

Sites
Target Property
Search Buffer
Focus Map - No Sites
Focus Map - Sites
Power Line
Pipe Line
National Priority List Sites
Areas of Concern
Dept. Defense Sites
Indian Reservations BIA

SITE NAME: Western Trunkline	CLIENT: Dudek & Associates
ADDRESS: Western Avenue	CONTACT: Audrey Herschberger
CITY/STATE: Los Angeles CA	INQUIRY #: 5630502.4s
ZIP: 90047	DATE: 04/25/19

Copyright © 2019 EDR, Inc. © 2015 TomTom Rel. 2015.

MAPPED SITES SUMMARY - FOCUS MAP 6

Target Property:
WESTERN AVENUE
LOS ANGELES, CA 90047

MAP ID / FOCUS MAP	SITE NAME	ADDRESS	DATABASE ACRONYMS	DIST (ft. & mi.) DIRECTION
AD136 / 6	FLEMINGS CLEANERS	9156 S WESTERN AV	EDR Hist Cleaner	TP
AE137 / 6	92ND YOUNG'S AUTO	9200 S WESTERN AVE	FINDS, ECHO	TP
AE138 / 6	SUH DUK SEON	9200 S WESTERN AVE	EDR Hist Auto	TP
AE139 / 6	92ND YOUNG'S AUTO	9200 S WESTERN AVE	HAZNET	TP
AE140 / 6	YOUNG'S TEXACO	9200 S WESTERN AVE	SWEEPS UST	TP
AF144 / 6		10022 S WESTERN AVE	CDL	TP
AG149 / 6	WHITE BRAKE CENTER	10300 S WESTERN	EDR Hist Auto	TP
AG150 / 6	ONE STOP TRANSMISSIO	10300 S WESTERN	RCRA-SQG, FINDS, ECHO	TP
AG151 / 6	TOP TRANSMISSION	10300 S WESTERN AVE	HAZNET	TP
AG152 / 6	WESTERN AUTO REPAIR	10300 S WESTERN AVE	HAZNET	TP
AG153 / 6	POWER TRANSMISSION	10300 S WESTERN AVE	HAZNET	TP
AI163 / 6	101616 WESTERN AVE I	10616 S WESTERN AVE	HAZNET	TP
AI164 / 6	10616 WESTERN AVE IN	10616 S WESTERN AVE	HAZNET	TP
AI165 / 6	LOCAL DISTRICT NO 7	10616 S WESTERN AVE	RCRA-LQG	TP
AI166 / 6	LOCAL DISTRICT NO 7	10616 S WESTERN AVE	FINDS, ECHO	TP
AJ167 / 6	DON SPIVEY	10702 S WESTERN AVE	LOS ANGELES CO. HMS	TP
AJ168 / 6	MARK C BLOOME	10750 S WESTERN AVE	SWEEPS UST	TP
AJ169 / 6	FORMER MARK C BLOOME	10750 S WESTERN AVE	LUST, LOS ANGELES CO. HMS	TP
AJ170 / 6	GOODYEAR	10750 S WESTERN AVE	RGA LUST	TP
AJ171 / 6	GOODYEAR	10750 SOUTH WESTERN	RGA LUST	TP
AJ172 / 6	GOODYEAR	10750 S WESTERN AVE	FINDS	TP
AJ173 / 6	GOODYEAR AUTO SERVIC	10750 S WESTERN AVE	HAZNET	TP
AJ174 / 6	GOOD YEAR SERVICE ST	10750 S. WESTERN	RGA LUST	TP
AK176 / 6	SEE 002947-I03049 (D	10802 S WESTERN AVE	LOS ANGELES CO. HMS	TP
AL178 / 6	AT & T COMMUNICATION	11100 S WESTERN AVE	SWEEPS UST	TP
181 / 6	HOWARD TOWNSITE OIL	S WESTERN AVE	PROD WATER PONDS	TP
AK224 / 6	MASON FRED	10804 S WESTERN	EDR Hist Auto	77 0.015 East
AI227 / 6	ALLIANCE HEALTH SERV	10410 AND 10600 SOUT	ENVIROSTOR, SCH	78 0.015 East
AL273 / 6	AUTOMAT1	11034 S WESTERN	HIST UST	121 0.023 East
AL274 / 6	ARCO GAS STATION	11034 S WESTERN AVE	EDR Hist Auto	121 0.023 East
AD275 / 6	SAIDI JOSEPH	9154 S WESTERN	EDR Hist Auto	123 0.023 East
AU276 / 6	ARCO #1015	10000 WESTERN AVE S	LUST, HIST CORTESE	125 0.024 East
AU277 / 6	SIDS ARCO SERVICE ST	10000 S WESTERN AVE	EDR Hist Auto	125 0.024 East
AU278 / 6	KWAN J LEE	10000 S WESTERN AVE	HIST UST	125 0.024 East
AU279 / 6	ARCO AM/PM MINI MARK	10000 S WESTERN AVE	SWEEPS UST, CA FID UST	125 0.024 East
BB308 / 6	LOS ANGELES TSPS	11100 S WESTERN AVE	HIST UST	243 0.046 East
BB309 / 6	PACIFIC BELL	11100 S WESTERN AVE	RCRA NonGen / NLR, FINDS, ECHO	243 0.046 East
BB310 / 6	LOS ANGELES TSPS	11100 S WESTERN AVE	SWEEPS UST, CA FID UST	243 0.046 East
312 / 6	RAILROAD RIGHT OF WA	PROPERTY HAS NO ADDR	US BROWNFIELDS	253 0.048 East

MAPPED SITES SUMMARY - FOCUS MAP 6

Target Property:
WESTERN AVENUE
LOS ANGELES, CA 90047

MAP ID / FOCUS MAP	SITE NAME	ADDRESS	DATABASE ACRONYMS	DIST (ft. & mi.) DIRECTION
352 / 6	LINCOLN H E	10111/2 S HARVARD BL	EDR Hist Auto	633 0.120 East
385 / 6	STANLEY FRANCOIS	11103 S LA SALLE AVE	RCRA-SQG, HAZNET	1004 0.190 East
423 / 6	GEORGE WASHINGTON PR	10860 S. DENKER AVEN	ENVIROSTOR, SCH	1987 0.376 East
CA436 / 6	FIRE STATION 14	1401 W 108TH ST	LUST, HIST UST	2565 0.486 East
CA437 / 6	LA CO FIRE STATION #	1401 108TH ST W	LUST	2565 0.486 East
438 / 6	LA CO FIRE STATION #	1401 105TH	HIST CORTESE	2614 0.495 East

Focus Map - 7 - 5630502.4s

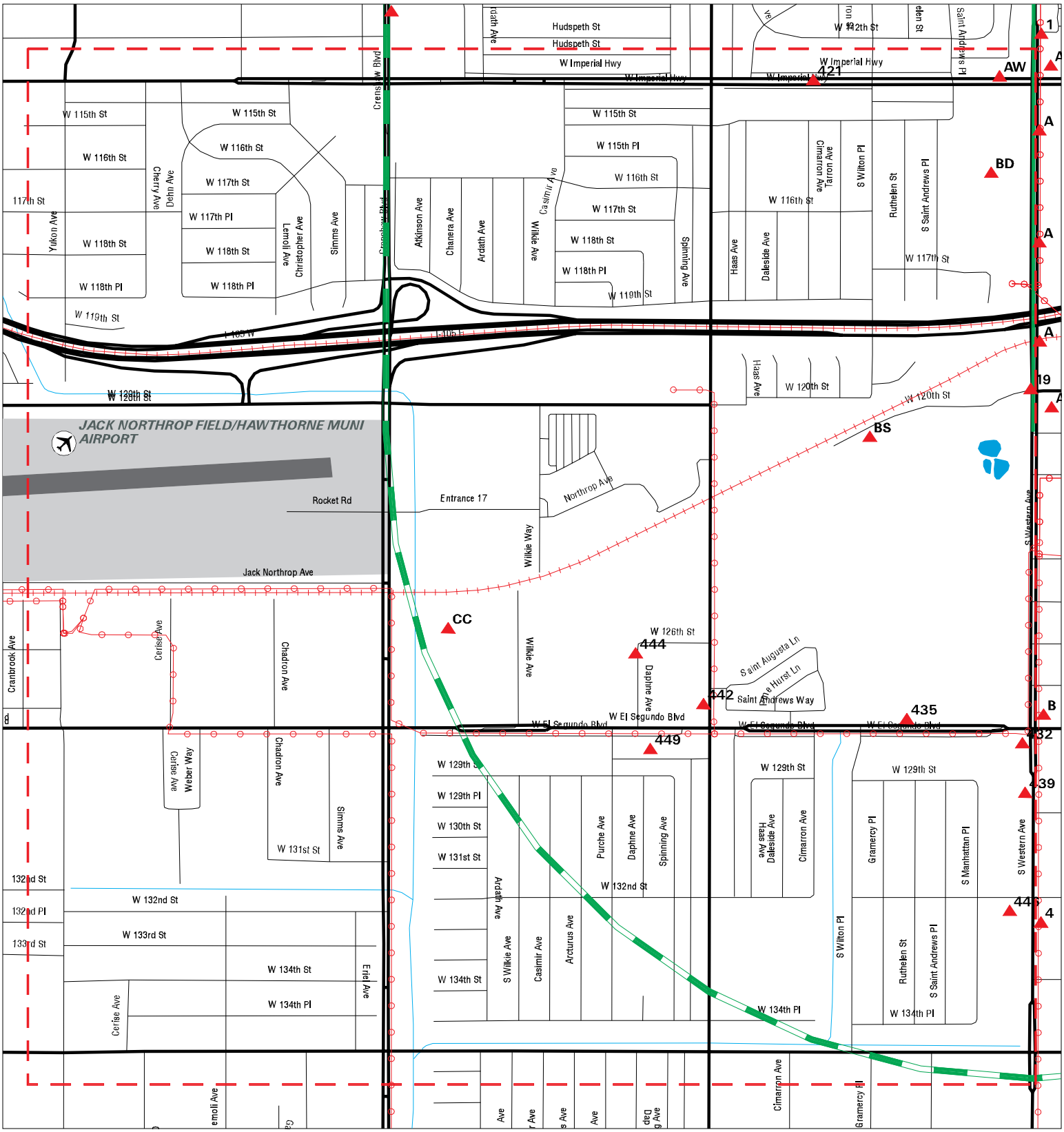

SITE NAME: Western Trunkline	CLIENT: Dudek & Associates
ADDRESS: Western Avenue	CONTACT: Audrey Herschberger
CITY/STATE: Los Angeles CA	INQUIRY #: 5630502.4s
ZIP: 90047	DATE: 04/25/19

Copyright © 2019 EDR, Inc. © 2015 TomTom Rel. 2015.

MAPPED SITES SUMMARY - FOCUS MAP 7

Target Property:
WESTERN AVENUE
LOS ANGELES, CA 90047

MAP ID / FOCUS MAP	SITE NAME	ADDRESS	DATABASE ACRONYMS	DIST (ft. & mi.) DIRECTION
AO185 / 7	TEXACO INC (DEST)	11521 S WESTERN AVE	LOS ANGELES CO. HMS	TP
192 / 7	SANTA FE ENERGY OPER	120TH ST/WESTERN AV	EMI	TP
AO225 / 7	K MART ENTERPRISES	11507 S WESTERN AVE	SWEEPS UST, CA FID UST, LOS ANGELES CO. ...	78 0.015 West
AO226 / 7	KMART ENTERPRISES	11507 S WESTERN AVE	HIST UST	78 0.015 West
AN244 / 7	IMPERIAL CHEVRON SER	11251 S WESTERN	EDR Hist Auto	95 0.018 West
AN272 / 7	SHELL SERV STA	1816 W IMPERIAL HWY	SWEEPS UST	115 0.022 West
AW292 / 7	SHELL #204-4539-4008	1816 IMPERIAL HWY W	LUST, HIST CORTESE	197 0.037 West
AW293 / 7	DARWIN DONALD	1816 W IMPERIAL	EDR Hist Auto	197 0.037 West
AW296 / 7	LESTER GIBSON	1836 IMPERIAL HWY	CA FID UST	207 0.039 West
AW316 / 7	YEHIAS MOBILE	1843 W IMPERIAL HWY	EDR Hist Auto	277 0.052 West
BD323 / 7	FOOD 4 LESS-FUEL CEN	11533 S WESTERN AVE	RCRA-LQG, FINDS, ECHO	343 0.065 West
BD324 / 7	FOOD 4 LESS FUEL CEN	11533 S WESTERN AVEN	UST	343 0.065 West
AW325 / 7	ONE HOUR CLEANERS	1852 W IMPERIAL HWY	RCRA-SQG, FINDS, ECHO	356 0.067 West
AW326 / 7	ONE 'OUR' DRY CLEANE	1852 W IMPERIAL HWY	DRYCLEANERS	356 0.067 West
AW327 / 7	ONE OUR DRY CLEANERS	1852 W IMPERIAL HWY	EDR Hist Cleaner	356 0.067 West
BS401 / 7	CHESTER WASHINGTON G	1930 120TH	LUST, HIST CORTESE	1332 0.252 West
BS402 / 7	CHESTER WASHINGTON G	1930 W 120TH ST	LUST	1332 0.252 West
421 / 7	TOYON LLC	3754 IMPERIAL HWY W	LUST	1797 0.340 West
432 / 7	FORMER GAS STATION	12801 SOUTH WESTERN	US BROWNFIELDS	2541 0.481 South
435 / 7	DYCER AIRPORT		ENVIROSTOR	2558 0.484 SSW
439 / 7	12901 S WESTERN AVEN	12901 S. WESTERN AVE	ENVIROSTOR, HIST UST, RCRA NonGen / NLR,...	2944 0.558 South
442 / 7	MALLINCKRODT CORPORA	12729 SOUTH VAN NESS	ENVIROSTOR	3486 0.660 SW
444 / 7	TELEDYNE REYNOLDS, I	12525 DAPHNE AVENUE	SEMS, CORRACTS, RCRA-TSDF, RCRA-LQG, ENV	3712 0.703 WSW
446 / 7	NORTHROP CORPORATION	13215 S WESTERN AVEN	ENVIROSTOR, EMI, HWP	3911 0.741 South
449 / 7	LOS ANGELES AIR FORC	2400 EL SEGUNDO BLVD	RESPONSE, ENVIROSTOR	4053 0.768 SW
CC453 / 7	NORTHROP CORPORATION	2815 W EL SEGUNDO	ENVIROSTOR	5033 0.953 WSW
CC454 / 7	NORTHROP CORP AIRCRA	2815 W EL SEGUNDO	RCRA-TSDF, RCRA NonGen / NLR, FINDS, ECH...	5033 0.953 WSW

Focus Map - 8 - 5630502.4s

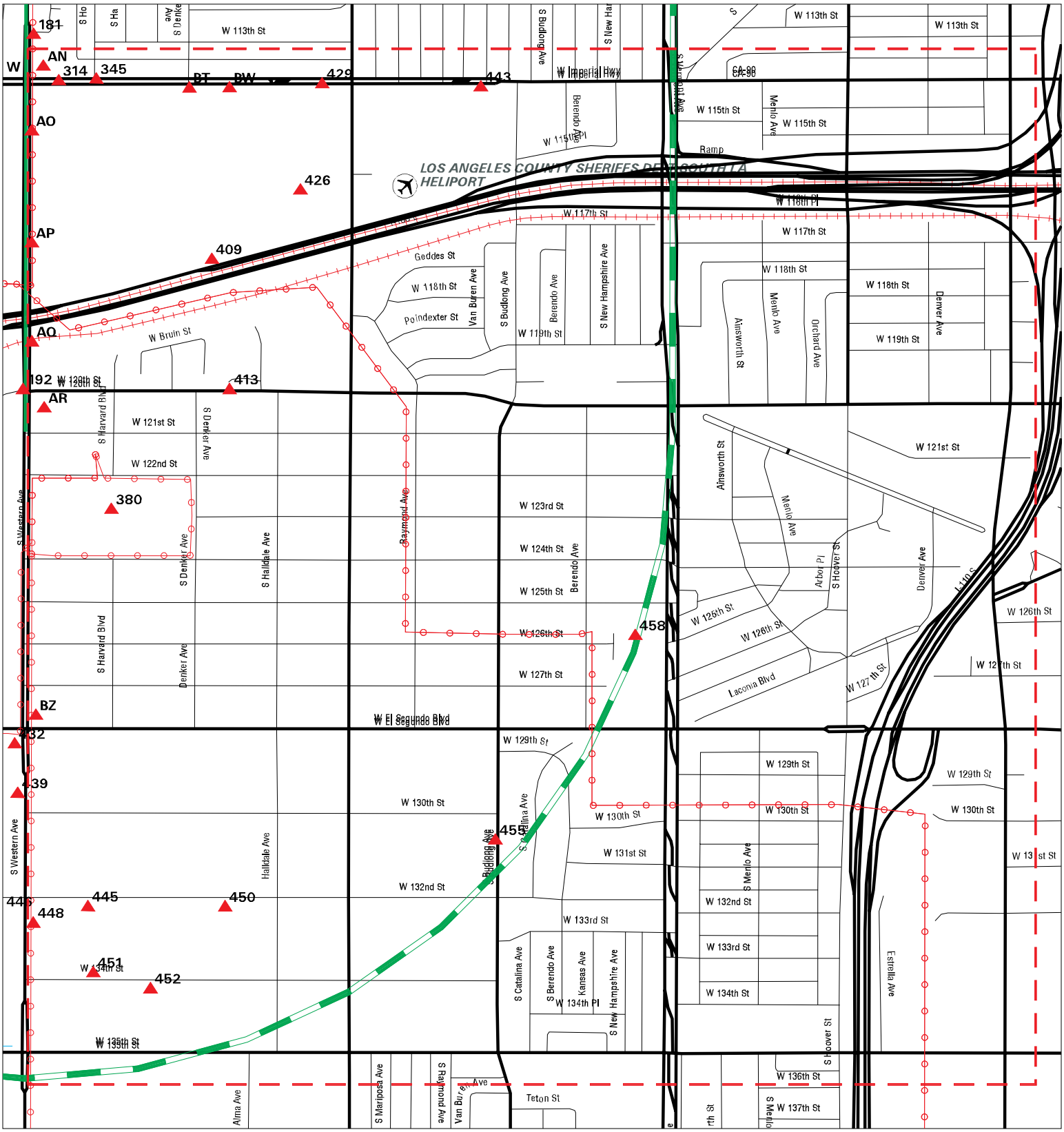

SITE NAME: Western Trunkline	CLIENT: Dudek & Associates
ADDRESS: Western Avenue	CONTACT: Audrey Herschberger
CITY/STATE: Los Angeles CA	INQUIRY #: 5630502.4s
ZIP: 90047	DATE: 04/25/19

Copyright © 2019 EDR, Inc. © 2015 TomTom Rel. 2015.

MAPPED SITES SUMMARY - FOCUS MAP 8

Target Property:
WESTERN AVENUE
LOS ANGELES, CA 90047

MAP ID / FOCUS MAP	SITE NAME	ADDRESS	DATABASE ACRONYMS	DIST (ft. & mi.) DIRECTION		
AN182 / 8	UNOCAL CORP SS 3173	11404 S WESTERN AVE	SWEEPS UST	TP		
AO183 / 8	TAMIS COFFEE SHOP	11500 S WESTERN AVE	LOS ANGELES CO. HMS	TP		
AO184 / 8	CALTRANS - SITE 16	11514 SOUTH WESTERN	SWF/LF	TP		
AP186 / 8	MIDDLE COLLEGE HIGH	11750 SOUTH WESTERN	FINDS, ECHO	TP		
AP187 / 8	MIDDLE COLLEGE HIGH	11750 S WESTERN AVE	RCRA-LQG	TP		
AQ188 / 8	BAILEY CONST CO DUMP	11900 S WESTERN AVE	LOS ANGELES CO. HMS	TP		
AQ189 / 8	SAMUELSON ERIC	11920 S WESTERN AVE	FINDS	TP		
AQ190 / 8	SAMUELSON, ERIC	11920 SOUTH WESTERN	WMUDS/SWAT	TP		
AQ191 / 8	SAMUELSON, ERIC	11920 SO WESTERN AVE	RGA LF	TP		
AR193 / 8	COUNTRY CLUB CAR WAS	12024 S WESTERN AVE	LOS ANGELES CO. HMS	TP		
AR194 / 8	GULF SERVICE STATION	12024 S WESTERN AVE	LOS ANGELES CO. HMS	TP		
AN232 / 8	UNOCAL #3173	11404 WESTERN AVE S	LUST, HIST CORTESE	92	0.017	East
AN233 / 8	UNION OIL SERVICE ST	11404 S WESTERN AVEN	HIST UST	92	0.017	East
AN234 / 8	KIMS UNION SERVICE	11404 S WESTERN AVE	EDR Hist Auto	92	0.017	East
AN235 / 8	LA SOUTHWEST COLLEGE	11404 SOUTH WESTERN	LUST	92	0.017	East
AN236 / 8	UNOCAL CORP	11404 S WESTERN AVE	UST	92	0.017	East
AN237 / 8	UNOCAL CORP	11404 S WESTERN AVE	SWEEPS UST	92	0.017	East
AN238 / 8	UNION OIL SERVICE ST	11404 S WESTERN AVE	HIST UST	92	0.017	East
AN280 / 8		1769 W IMPERIAL HWY	RCRA-LQG, FINDS	140	0.027	East
AN281 / 8	WISCONSIN MOBILE STA	1769 W IMPERIAL HWY	EDR Hist Auto	140	0.027	East
AN282 / 8	DONG WI	1769 W IMPERIAL HWY	SWEEPS UST, HIST UST	140	0.027	East
AN283 / 8	MOBIL #18-KYW	1769 IMPERIAL HWY. W	LUST	140	0.027	East
AN284 / 8	DONG CHAN WIE/WIE'S	1769 W IMPERIAL HWY	UST	140	0.027	East
AN285 / 8	MOBIL #18-KYW	1769 IMPERIAL HWY. W	LUST	140	0.027	East
AR288 / 8	CALTRANS I-105 FWY P	NE OF INTRSECTN OF W	RESPONSE, ENVIROSTOR, HIST Cal-Sites, DE...	153	0.029	East
314 / 8	MOBIL #18-KYW (FORME	1769 IMPERIAL	HIST CORTESE	268	0.051	East
345 / 8	SOUTH REGION HIGH SC	IMPERIAL HIGHWAY/HOB	ENVIROSTOR, SCH	574	0.109	East
380 / 8	LAUSD-CLAY MIDDLE SC	12226 S WESTERN AVEN	RCRA-LQG	940	0.178	SE
BT403 / 8	LOS ANGELES SOUTHWES	1600 W.IMPERIAL HIGH	ENVIROSTOR, HIST UST, EMI	1334	0.253	East
BT404 / 8	LOS ANGELES SOUTHWES	1600 WEST IMPERIAL H	ENVIROSTOR, SCH, HIST UST, ENF, CIWQS	1334	0.253	East
BT405 / 8	CALTRANS SITE #25-3	1600 IMPERIAL	HIST CORTESE, NPDES, CIWQS	1334	0.253	East
409 / 8	NORMANDY MOUND CAL T	CORNER OF NORMANDY A	SEMS	1520	0.288	East
BW412 / 8	SHELL	1550 IMPERIAL HWY	LUST, HIST CORTESE	1662	0.315	East
413 / 8	WILLIAMS OLIVE GLEN	1535 W 120TH ST	LUST, LOS ANGELES CO. HMS	1667	0.316	East
BW415 / 8	SHELL SERVICE STATIO	1550 IMPERIAL HWY	Notify 65	1708	0.323	East
426 / 8	CALTRANS I-105 #16 &	I-5 FWY BTW NORMANDI	RESPONSE, ENVIROSTOR, HIST Cal-Sites, DE...	2241	0.424	East
BZ427 / 8	ARCO #5016	12726 WESTERN AVE S	LUST	2307	0.437	South
BZ428 / 8	ARCO #5016	12726 WESTERN	HIST CORTESE	2307	0.437	South
429 / 8	CAL TRANS SITE 16	1440 WEST IMPERIAL H	SWF/LF	2418	0.458	East

MAPPED SITES SUMMARY - FOCUS MAP 8

Target Property:
WESTERN AVENUE
LOS ANGELES, CA 90047

MAP ID / FOCUS MAP	SITE NAME	ADDRESS	DATABASE ACRONYMS	DIST (ft. & mi.) DIRECTION		
443 / 8	WEST IMPERIAL HIGHWA	1256 W. IMPERIAL HIG	ENVIROSTOR, SCH	3711	0.703	East
445 / 8	PB FASTENERS, DIVISI	1700 W. 132ND STREET	ENVIROSTOR	3902	0.739	South
448 / 8	SONIC INDUSTRIES(FOR	13200 S.WESTERN AVE.	ENVIROSTOR	4003	0.758	South
450 / 8	GOLDEN STATE RUBBER	1538 WEST 132ND STRE	ENVIROSTOR	4199	0.795	SSE
451 / 8	ANGELUS PLATING WORK	1713 W 134 ST	SEMS-ARCHIVE, RCRA-SQG, ENVIROSTOR, SWEEPS	4441	0.841	South
452 / 8	ELECTRO BLEACH PRODU	1628 WEST 134TH STRE	ENVIROSTOR, LOS ANGELES CO. HMS	4651	0.881	SSE
455 / 8	MAYAN PATEL (CONNECT	13021 BUDLONG AVENUE	ENVIROSTOR	5075	0.961	SE
458 / 8	HELEN KELLER PARK	1045 WEST 126TH STRE	ENVIROSTOR, NPDES, CIWQS	5245	0.993	ESE

A1
Target
Property

CISCO BROTHERS CORP
5957 1/2 S WESTERN AVE
LOS ANGELES, CA 90047

RCRA-SQG
FINDS
ECHO
HAZNET

1006804899
CAR000114744

Site 1 of 11 in cluster A

Actual:
136 ft.

Focus Map:
1

RCRA-SQG:

Date form received by agency:	04/16/2002
Facility name:	CISCO BROTHERS CORP
Facility address:	5957 1/2 S WESTERN AVE LOS ANGELES, CA 90047
EPA ID:	CAR000114744
Mailing address:	1933 W 60TH ST LOS ANGELES, CA 90047
Contact:	ANGEL ALVAREZ
Contact address:	1933 W 60TH ST LOS ANGELES, CA 90047
Contact country:	US
Contact telephone:	323-778-8612
Contact email:	Not reported
EPA Region:	09
Classification:	Small Small Quantity Generator
Description:	Handler: generates more than 100 and less than 1000 kg of hazardous waste during any calendar month and accumulates less than 6000 kg of hazardous waste at any time; or generates 100 kg or less of hazardous waste during any calendar month, and accumulates more than 1000 kg of hazardous waste at any time

Owner/Operator Summary:

Owner/operator name:	CISCO PINEDO
Owner/operator address:	1933 W 60TH ST LOS ANGELES, CA 90047
Owner/operator country:	Not reported
Owner/operator telephone:	323-778-8612
Owner/operator email:	Not reported
Owner/operator fax:	Not reported
Owner/operator extension:	Not reported
Legal status:	Private
Owner/Operator Type:	Owner
Owner/Op start date:	Not reported
Owner/Op end date:	Not reported

Handler Activities Summary:

U.S. importer of hazardous waste:	No
Mixed waste (haz. and radioactive):	No
Recycler of hazardous waste:	No
Transporter of hazardous waste:	No
Treater, storer or disposer of HW:	No
Underground injection activity:	No
On-site burner exemption:	No
Furnace exemption:	No
Used oil fuel burner:	No
Used oil processor:	No
User oil refiner:	No
Used oil fuel marketer to burner:	No
Used oil Specification marketer:	No
Used oil transfer facility:	No
Used oil transporter:	No

CISCO BROTHERS CORP (Continued) **1006804899**

. Waste code: D001
. Waste name: IGNITABLE WASTE

. Waste code: F003
. Waste name: THE FOLLOWING SPENT NONHALOGENATED SOLVENTS: XYLENE, ACETONE, ETHYL ACETATE, ETHYL BENZENE, ETHYL ETHER, METHYL ISOBUTYL KETONE, N-BUTYL ALCOHOL, CYCLOHEXANONE, AND METHANOL; ALL SPENT SOLVENT MIXTURES/BLENDS CONTAINING, BEFORE USE, ONLY THE ABOVE SPENT NONHALOGENATED SOLVENTS; AND ALL SPENT SOLVENT MIXTURES/BLENDS CONTAINING, BEFORE USE, ONE OR MORE OF THE ABOVE NONHALOGENATED SOLVENTS, AND A TOTAL OF TEN PERCENT OR MORE (BY VOLUME) OF ONE OR MORE OF THOSE SOLVENTS LISTED IN F001, F002, F004, AND F005; AND STILL BOTTOMS FROM THE RECOVERY OF THESE SPENT SOLVENTS AND SPENT SOLVENT MIXTURES.

Violation Status: No violations found

FINDS:

Registry ID: 110013311692

Environmental Interest/Information System
RCRAInfo is a national information system that supports the Resource Conservation and Recovery Act (RCRA) program through the tracking of events and activities related to facilities that generate, transport, and treat, store, or dispose of hazardous waste. RCRAInfo allows RCRA program staff to track the notification, permit, compliance, and corrective action activities required under RCRA.

Click this hyperlink while viewing on your computer to access additional FINDS: detail in the EDR Site Report.

ECHO:

Envid:	1006804899
Registry ID:	110013311692
DFR URL:	http://echo.epa.gov/detailed-facility-report?fid=110013311692

HAZNET:

Facility Name:	CISCO BROTHERS CORP
envid:	1006804899
Year:	2002
GEPAID:	CAR000114744
Contact:	Angel Alvarez
Telephone:	3237788612
Mailing Name:	Not reported
Mailing Address:	1933 W 60th St
Mailing City,St,Zip:	Los Angeles, CA 90047
Gen County:	Not reported
TSD EPA ID:	CAD980884183
TSD County:	Not reported
Waste Category:	Other organic solids
Disposal Method:	Disposal, Other
Tons:	0.61
Cat Decode:	Not reported
Method Decode:	Not reported
Facility County:	Los Angeles

CISCO BROTHERS CORP (Continued) **1006804899**

envid: 1006804899
Year: 2002
GEPAID: CAR000114744
Contact: Angel Alvarez
Telephone: 3237788612
Mailing Name: Not reported
Mailing Address: 1933 W 60th St
Mailing City,St,Zip: Los Angeles, CA 90047
Gen County: Not reported
TSD EPA ID: CAD044429835
TSD County: Not reported
Waste Category: Other organic solids
Disposal Method: Disposal, Other
Tons: 0.62
Cat Decode: Not reported
Method Decode: Not reported
Facility County: Los Angeles

A2 **J H C LIQUIDATIONS CORP** **HAZNET** **S112855461**
Target **5955 S WESTERN AVE** **N/A**
Property **LOS ANGELES, CA 90047**

Site 2 of 11 in cluster A

Actual: **136 ft.**
Focus Map: **1**

HAZNET:
Facility Name: J H C LIQUIDATIONS CORP
envid: S112855461
Year: 1994
GEPAID: CAC000949112
Contact: J H C LIQUIDATIONS CORP
Telephone: 2087883910
Mailing Name: Not reported
Mailing Address: 5955 S WESTERN AVE
Mailing City,St,Zip: LOS ANGELES, CA 900470000
Gen County: Not reported
TSD EPA ID: CAT080013352
TSD County: Not reported
Waste Category: Waste oil and mixed oil
Disposal Method: Recycler
Tons: .1668
Cat Decode: Not reported
Method Decode: Not reported
Facility County: Los Angeles

A3 **J HOFERT CO** **SWEEPS UST** **S102799340**
Target **5955 S WESTERN AVE** **N/A**
Property **LOS ANGELES, CA 90047**

Site 3 of 11 in cluster A

Actual: **136 ft.**
Focus Map: **1**

SWEEPS UST:
Status: Active
Comp Number: 9009
Number: 2
Board Of Equalization: Not reported
Referral Date: 02-15-94

J HOFERT CO (Continued) **S102799340**

Action Date:	03-07-94
Created Date:	02-15-94
Owner Tank Id:	Not reported
SWRCB Tank Id:	Not reported
Tank Status:	Not reported
Capacity:	Not reported
Active Date:	Not reported
Tank Use:	Not reported
STG:	Not reported
Content:	Not reported
Number Of Tanks:	Not reported

Status:	Active
Comp Number:	9038
Number:	1
Board Of Equalization:	Not reported
Referral Date:	04-21-94
Action Date:	04-21-94
Created Date:	04-21-94
Owner Tank Id:	Not reported
SWRCB Tank Id:	Not reported
Tank Status:	Not reported
Capacity:	Not reported
Active Date:	Not reported
Tank Use:	Not reported
STG:	Not reported
Content:	Not reported
Number Of Tanks:	Not reported

A4 **LARSON LITHO** **HAZNET** **S113009915**
Target **5959 S WESTERN AVENUE** **N/A**
Property **LOS ANGELES, CA 90047**

Site 4 of 11 in cluster A

Actual: **136 ft.**

Focus Map: **1**

HAZNET:

Facility Name:	LARSON LITHO
envid:	S113009915
Year:	1998
GEPAID:	CAD981674799
Contact:	ANGEL VILLANUEVA & ED PADILLA
Telephone:	3237502256
Mailing Name:	Not reported
Mailing Address:	5959 S WESTERN AVE
Mailing City,St,Zip:	LOS ANGELES, CA 900471124
Gen County:	Not reported
TSD EPA ID:	OKD089761290
TSD County:	Not reported
Waste Category:	Other organic solids
Disposal Method:	Not reported
Tons:	.3000
Cat Decode:	Not reported
Method Decode:	Not reported
Facility County:	Los Angeles

A5 **BEAR FLAG** **HAZNET** **S113036385**
Target **5959 S WESTERN AVE** **N/A**
Property **LOS ANGELES, CA 90047**

Site 5 of 11 in cluster A

Actual: **136 ft.**
Focus Map: **1**

HAZNET:

Facility Name:	BEAR FLAG
envid:	S113036385
Year:	1993
GEPAID:	CAL000037228
Contact:	ANDERSON RICHARD
Telephone:	2137506128
Mailing Name:	Not reported
Mailing Address:	5959 S WESTERN AVE
Mailing City,St,Zip:	LOS ANGELES, CA 900471124
Gen County:	Not reported
TSD EPA ID:	CAD108040858
TSD County:	Not reported
Waste Category:	Photochemicals/photoprocessing waste
Disposal Method:	Recycler
Tons:	0.0625
Cat Decode:	Not reported
Method Decode:	Not reported
Facility County:	Los Angeles

A6 **LARSON LITHO INC** **RCRA-SQG** **1000385033**
Target **5959 S WESTERN AVENUE** **FINDS** **CAD981674799**
Property **LOS ANGELES, CA 90047** **ECHO**

Site 6 of 11 in cluster A

Actual: **136 ft.**
Focus Map: **1**

RCRA-SQG:

Date form received by agency:	09/01/1996
Facility name:	LARSON LITHO INC
Facility address:	5959 S WESTERN AVENUE LOS ANGELES, CA 90047
EPA ID:	CAD981674799
Contact:	Not reported
Contact address:	Not reported Not reported
Contact country:	US
Contact telephone:	Not reported
Contact email:	Not reported
EPA Region:	09
Classification:	Small Small Quantity Generator
Description:	Handler: generates more than 100 and less than 1000 kg of hazardous waste during any calendar month and accumulates less than 6000 kg of hazardous waste at any time; or generates 100 kg or less of hazardous waste during any calendar month, and accumulates more than 1000 kg of hazardous waste at any time

Owner/Operator Summary:

Owner/operator name:	NOT REQUIRED
Owner/operator address:	NOT REQUIRED NOT REQUIRED, ME 99999
Owner/operator country:	Not reported
Owner/operator telephone:	415-555-1212
Owner/operator email:	Not reported

LARSON LITHO INC (Continued) **1000385033**

Owner/operator fax: Not reported
Owner/operator extension: Not reported
Legal status: Private
Owner/Operator Type: Operator
Owner/Op start date: Not reported
Owner/Op end date: Not reported

Owner/operator name: CLARK GARY LARSON
Owner/operator address: NOT REQUIRED
NOT REQUIRED, ME 99999
Owner/operator country: Not reported
Owner/operator telephone: 415-555-1212
Owner/operator email: Not reported
Owner/operator fax: Not reported
Owner/operator extension: Not reported
Legal status: Private
Owner/Operator Type: Owner
Owner/Op start date: Not reported
Owner/Op end date: Not reported

Handler Activities Summary:
U.S. importer of hazardous waste: No
Mixed waste (haz. and radioactive): No
Recycler of hazardous waste: No
Transporter of hazardous waste: No
Treater, storer or disposer of HW: No
Underground injection activity: No
On-site burner exemption: No
Furnace exemption: No
Used oil fuel burner: No
Used oil processor: No
User oil refiner: No
Used oil fuel marketer to burner: No
Used oil Specification marketer: No
Used oil transfer facility: No
Used oil transporter: No

Historical Generators:
Date form received by agency: 09/13/1986
Site name: LARSON LITHO INC
Classification: Large Quantity Generator

Violation Status: No violations found

FINDS:

Registry ID: 110002746468

Environmental Interest/Information System
RCRAInfo is a national information system that supports the Resource Conservation and Recovery Act (RCRA) program through the tracking of events and activities related to facilities that generate, transport, and treat, store, or dispose of hazardous waste. RCRAInfo allows RCRA program staff to track the notification, permit, compliance, and corrective action activities required under RCRA.

LARSON LITHO INC (Continued) **1000385033**

Click this hyperlink while viewing on your computer to access additional FINDS: detail in the EDR Site Report.

ECHO:
Envid: 1000385033
Registry ID: 110002746468
DFR URL: http://echo.epa.gov/detailed-facility-report?fid=110002746468

A7 **OPEN FOR BUSINESS PRODUCTIONS LLC** **HAZNET** **S112985816**
Target Property **5959 S WESTERN AVE** **N/A**
LOS ANGELES, CA 90047

Site 7 of 11 in cluster A

Actual: 136 ft.
Focus Map: 1

HAZNET:
Facility Name: OPEN FOR BUSINESS PRODUCTIONS LLC
envid: S112985816
Year: 2011
GEPAID: CAC002666143
Contact: AIDA RODGERS
Telephone: 9178060129
Mailing Name: Not reported
Mailing Address: 100 UNIVERSAL CITY PLZ STE 43
Mailing City,St,Zip: UNIVERSAL CITY, CA 916081002
Gen County: Not reported
TSD EPA ID: NVT330010000
TSD County: Not reported
Waste Category: Off-specification, aged or surplus organics
Disposal Method: Other Recovery Of Reclamation For Reuse Including Acid Regeneration, Organics Recovery Ect
Tons: 0.1815
Cat Decode: Not reported
Method Decode: Not reported
Facility County: Los Angeles

A8 **CISCO BROS. CORP.** **FINDS** **1024397515**
Target Property **5955 S. WESTERN AVE.** **N/A**
LOS ANGELES, CA 90047

Site 8 of 11 in cluster A

Actual: 136 ft.
Focus Map: 1

FINDS:
Registry ID: 110070311007

Environmental Interest/Information System
OSHA ESTABLISHMENT

Click this hyperlink while viewing on your computer to access additional FINDS: detail in the EDR Site Report.

A9 **SWEDISH HAND DRY** **RCRA-SQG** **1000189633**
Target **5950 S WESTERN** **FINDS** **CAD981625494**
Property **LOS ANGELES, CA 90047** **ECHO**

Site 9 of 11 in cluster A

Actual:
136 ft.

Focus Map:
2

RCRA-SQG:

Date form received by agency:	09/01/1996
Facility name:	SWEDISH HAND DRY
Facility address:	5950 S WESTERN LOS ANGELES, CA 90047
EPA ID:	CAD981625494
Mailing address:	S WESTERN LOS ANGELES, CA 90047
Contact:	Not reported
Contact address:	Not reported Not reported
Contact country:	US
Contact telephone:	Not reported
Contact email:	Not reported
EPA Region:	09
Classification:	Small Small Quantity Generator
Description:	Handler: generates more than 100 and less than 1000 kg of hazardous waste during any calendar month and accumulates less than 6000 kg of hazardous waste at any time; or generates 100 kg or less of hazardous waste during any calendar month, and accumulates more than 1000 kg of hazardous waste at any time

Owner/Operator Summary:

Owner/operator name:	JIM WISH
Owner/operator address:	NOT REQUIRED NOT REQUIRED, ME 99999
Owner/operator country:	Not reported
Owner/operator telephone:	415-555-1212
Owner/operator email:	Not reported
Owner/operator fax:	Not reported
Owner/operator extension:	Not reported
Legal status:	Private
Owner/Operator Type:	Owner
Owner/Op start date:	Not reported
Owner/Op end date:	Not reported

Owner/operator name:	NOT REQUIRED
Owner/operator address:	NOT REQUIRED NOT REQUIRED, ME 99999
Owner/operator country:	Not reported
Owner/operator telephone:	415-555-1212
Owner/operator email:	Not reported
Owner/operator fax:	Not reported
Owner/operator extension:	Not reported
Legal status:	Private
Owner/Operator Type:	Operator
Owner/Op start date:	Not reported
Owner/Op end date:	Not reported

Handler Activities Summary:

U.S. importer of hazardous waste:	No
Mixed waste (haz. and radioactive):	No

SWEDISH HAND DRY (Continued) **1000189633**

Recycler of hazardous waste:	No
Transporter of hazardous waste:	No
Treater, storer or disposer of HW:	No
Underground injection activity:	No
On-site burner exemption:	No
Furnace exemption:	No
Used oil fuel burner:	No
Used oil processor:	No
User oil refiner:	No
Used oil fuel marketer to burner:	No
Used oil Specification marketer:	No
Used oil transfer facility:	No
Used oil transporter:	No

Violation Status: No violations found

FINDS:

Registry ID: 110002728870

Environmental Interest/Information System

RCRAInfo is a national information system that supports the Resource Conservation and Recovery Act (RCRA) program through the tracking of events and activities related to facilities that generate, transport, and treat, store, or dispose of hazardous waste. RCRAInfo allows RCRA program staff to track the notification, permit, compliance, and corrective action activities required under RCRA.

Click this hyperlink while viewing on your computer to access additional FINDS: detail in the EDR Site Report.

ECHO:

Envid:	1000189633
Registry ID:	110002728870
DFR URL:	http://echo.epa.gov/detailed-facility-report?fid=110002728870

B10 **BASIC FIBERS INC NEW YARD** **CIWQS** **S121622496**
Target **5975 WESTERN** **N/A**
Property **LOS ANGELES, CA 90047**

Site 1 of 6 in cluster B

Actual:
136 ft.

Focus Map:
1

CIWQS:

Agency:	Basic Fibers Inc
Agency Address:	6019 S Manhattan Pl, Los Angeles, CA 90047
Place/Project Type:	Industrial - Scrap and Waste Materials
SIC/NAICS:	5093
Region:	4
Program:	INDSTW
Regulatory Measure Status:	Terminated
Regulatory Measure Type:	Storm water industrial
Order Number:	2014-0057-DWQ
WDID:	4 19I001362
NPDES Number:	CAS000001
Adoption Date:	Not reported
Effective Date:	03/27/1992
Termination Date:	06/09/2005

BASIC FIBERS INC NEW YARD (Continued) **S121622496**

Expiration/Review Date:	Not reported
Design Flow:	Not reported
Major/Minor:	Not reported
Complexity:	Not reported
TTWQ:	Not reported
Enforcement Actions within 5 years:	0
Violations within 5 years:	0
Latitude:	33.98576
Longitude:	-118.30895

B11 **BASIC NEW YARD** **WDS** **S106102478**
Target **5975 S WESTERN AVE** **N/A**
Property **LOS ANGELES, CA 90047**

Site 2 of 6 in cluster B

Actual: **136 ft.**
Focus Map: **1**

WDS:

Facility ID:	4 19I001362
Facility Type:	Other - Does not fall into the category of Municipal/Domestic, Industrial, Agricultural or Solid Waste (Class I, II or III)
Facility Status:	Active - Any facility with a continuous or seasonal discharge that is under Waste Discharge Requirements.
NPDES Number:	CAS000001 The 1st 2 characters designate the state. The remaining 7 are assigned by the Regional Board
Subregion:	4
Facility Telephone:	Not reported
Facility Contact:	Not reported
Agency Name:	BASIC FIBERS INC
Agency Address:	Not reported
Agency City,St,Zip:	0
Agency Contact:	Not reported
Agency Telephone:	Not reported
Agency Type:	Not reported
SIC Code:	0
SIC Code 2:	Not reported
Primary Waste Type:	Not reported
Primary Waste:	Not reported
Waste Type2:	Not reported
Waste2:	Not reported
Primary Waste Type:	Not reported
Secondary Waste:	Not reported
Secondary Waste Type:	Not reported
Design Flow:	0
Baseline Flow:	0
Reclamation:	Not reported
POTW:	Not reported
Treat To Water:	Minor Threat to Water Quality. A violation of a regional board order should cause a relatively minor impairment of beneficial uses compared to a major or minor threat. Not: All nurds without a TTWQ will be considered a minor threat to water quality unless coded at a higher Level. A Zero (0) may be used to code those NURDS that are found to represent no threat to water quality.
Complexity:	Category C - Facilities having no waste treatment systems, such as cooling water dischargers or thosewho must comply through best management practices, facilities with passive waste treatment and disposal systems, such as septic systems with subsurface disposal, or dischargers having waste storage systems with land disposal such as dairy waste ponds.

B12 **ERALA REDEVELOPMENT AGENCY** **HAZNET** **S113457826**
Target **5975 S WESTERN AVE** **N/A**
Property **LOS ANGELES, CA 90047**

Site 3 of 6 in cluster B

Actual: **136 ft.**
Focus Map: **1**

HAZNET:

Facility Name:	ERALA REDEVELOPMENT AGENCY
envid:	S113457826
Year:	2010
GEPAID:	CAC002649385
Contact:	DANIEL WEISSMAN
Telephone:	2139772687
Mailing Name:	Not reported
Mailing Address:	354 S SPRING ST STE 700
Mailing City,St,Zip:	LOS ANGELES, CA 900131239
Gen County:	Not reported
TSD EPA ID:	CAD028409019
TSD County:	Not reported
Waste Category:	Aqueous solution with total organic residues 10 percent or more
Disposal Method:	Discharge To Sewer/Potw Or Npdes(With Prior Storage--With Or Without Treatment)
Tons:	0.2085
Cat Decode:	Not reported
Method Decode:	Not reported
Facility County:	Los Angeles

B13 **SOUTH LA ANIMAL SHELTER** **CIWQS** **S121675350**
Target **5975 SOUTH WESTERN AVE** **N/A**
Property **LOS ANGELES, CA 90047**

Site 4 of 6 in cluster B

Actual: **136 ft.**
Focus Map: **1**

CIWQS:

Agency:	City of Los Angeles
Agency Address:	1149 South Broadway, Los Angeles, CA 90015
Place/Project Type:	Construction
SIC/NAICS:	Not reported
Region:	4
Program:	CONSTW
Regulatory Measure Status:	Terminated
Regulatory Measure Type:	Storm water construction
Order Number:	99-08DW
WDID:	4 19C322996
NPDES Number:	CAS000002
Adoption Date:	Not reported
Effective Date:	08/12/2003
Termination Date:	08/03/2007
Expiration/Review Date:	Not reported
Design Flow:	Not reported
Major/Minor:	Not reported
Complexity:	Not reported
TTWQ:	Not reported
Enforcement Actions within 5 years:	0
Violations within 5 years:	0
Latitude:	33.985759
Longitude:	-118.308953

C14 RESEARCH METALS INDUSTRIES **HAZNET** **S112890151**
Target 6065 S WESTERN AVE **N/A**
Property LOS ANGELES, CA 90047

Site 1 of 13 in cluster C

Actual: HAZNET:
136 ft.

Facility Name:	RESEARCH METALS INDUSTRIES
envid:	S112890151
Year:	1998
GEPAID:	CAC001421648
Contact:	HARISH BRAHMBHATT
Telephone:	2137533771
Mailing Name:	Not reported
Mailing Address:	6065 S WESTERN AVE
Mailing City,St,Zip:	LOS ANGELES, CA 900470000
Gen County:	Not reported
TSD EPA ID:	CAD099452708
TSD County:	Not reported
Waste Category:	Unspecified oil-containing waste
Disposal Method:	Not reported
Tons:	8.3400
Cat Decode:	Not reported
Method Decode:	Not reported
Facility County:	Los Angeles

Focus Map: 1

envid:	S112890151
Year:	1998
GEPAID:	CAC001421648
Contact:	HARISH BRAHMBHATT
Telephone:	2137533771
Mailing Name:	Not reported
Mailing Address:	6065 S WESTERN AVE
Mailing City,St,Zip:	LOS ANGELES, CA 900470000
Gen County:	Not reported
TSD EPA ID:	CAT080013352
TSD County:	Not reported
Waste Category:	Unspecified oil-containing waste
Disposal Method:	Recycler
Tons:	8.3400
Cat Decode:	Not reported
Method Decode:	Not reported
Facility County:	Los Angeles

C15 SILKSCREEN FACTORY INC DBA THE T SHIRT SCREENERY **HAZNET** **S113802321**
Target 6065 S WESTERN AVE **N/A**
Property LOS ANGELES, CA 90047

Site 2 of 13 in cluster C

Actual: HAZNET:
136 ft.

Facility Name:	SILKSCREEN FACTORY INC DBA THE T SHIRT SCREENERY
envid:	S113802321
Year:	2015
GEPAID:	CAL000376337
Contact:	JINNELL KIM
Telephone:	3235651900
Mailing Name:	Not reported
Mailing Address:	6065 S WESTERN AVE
Mailing City,St,Zip:	LOS ANGELES, CA 900470000

Focus Map: 1

SILKSCREEN FACTORY INC DBA THE T SHIRT SCREENERY (Continued) **S113802321**

Gen County:	Los Angeles
TSD EPA ID:	AZR000501510
TSD County:	99
Waste Category:	Other organic solids
Disposal Method:	Storage, Bulking, And/Or Transfer Off Site--No Treatment/Reovery (H010-H129) Or (H131-H135)
Tons:	0.3
Cat Decode:	Not reported
Method Decode:	Not reported
Facility County:	Los Angeles

envid:	S113802321
Year:	2012
GEPAID:	CAL000376337
Contact:	JINNELL KIM
Telephone:	3235651900
Mailing Name:	Not reported
Mailing Address:	6065 S WESTERN AVE
Mailing City,St,Zip:	LOS ANGELES, CA 90047
Gen County:	Los Angeles
TSD EPA ID:	CAD097030993
TSD County:	Los Angeles
Waste Category:	Not reported
Disposal Method:	Storage, Bulking, And/Or Transfer Off Site--No Treatment/Reovery (H010-H129) Or (H131-H135)
Tons:	0.3
Cat Decode:	Not reported
Method Decode:	Not reported
Facility County:	Los Angeles

C16 Target Property **SILKSCREEN FACTORY INC DBA THE T SHIRT SCREENERY** **FINDS 1024691936**
6065 S WESTERN AVE **ECHO N/A**
LOS ANGELES, CA 90047

Site 3 of 13 in cluster C

Actual: 136 ft.

FINDS:

Focus Map: 1

Registry ID: 110070480330

Environmental Interest/Information System

RCRAInfo is a national information system that supports the Resource Conservation and Recovery Act (RCRA) program through the tracking of events and activities related to facilities that generate, transport, and treat, store, or dispose of hazardous waste. RCRAInfo allows RCRA program staff to track the notification, permit, compliance, and corrective action activities required under RCRA.

Click this hyperlink while viewing on your computer to access additional FINDS: detail in the EDR Site Report.

ECHO:

Envid:	1024691936
Registry ID:	110070480330
DFR URL:	http://echo.epa.gov/detailed-facility-report?fid=110070480330

C17 **AMISTAD PLAZA PARTNERS** **HAZNET** **S112899712**
Target **6066 SOUTH WESTERN** **N/A**
Property **LOS ANGELES, CA 90043**

Site 4 of 13 in cluster C

Actual: **136 ft.**

Focus Map: **2**

HAZNET:

Facility Name:	AMISTAD PLAZA PARTNERS
envid:	S112899712
Year:	1999
GEPAID:	CAC002133817
Contact:	AMISTAD PLAZA PARTNERS
Telephone:	0000000000
Mailing Name:	Not reported
Mailing Address:	5150 E PACIFIC COAST HWY STE 600
Mailing City,St,Zip:	LONG BEACH, CA 908040000
Gen County:	Not reported
TSD EPA ID:	CAD028409019
TSD County:	Not reported
Waste Category:	Off-specification, aged or surplus organics
Disposal Method:	Transfer Station
Tons:	.0200
Cat Decode:	Not reported
Method Decode:	Not reported
Facility County:	Los Angeles

envid:	S112899712
Year:	1999
GEPAID:	CAC002133817
Contact:	AMISTAD PLAZA PARTNERS
Telephone:	0000000000
Mailing Name:	Not reported
Mailing Address:	5150 E PACIFIC COAST HWY STE 600
Mailing City,St,Zip:	LONG BEACH, CA 908040000
Gen County:	Not reported
TSD EPA ID:	CAD028409019
TSD County:	Not reported
Waste Category:	Waste oil and mixed oil
Disposal Method:	Treatment, Tank
Tons:	.5421
Cat Decode:	Not reported
Method Decode:	Not reported
Facility County:	Los Angeles

envid:	S112899712
Year:	1999
GEPAID:	CAC002133817
Contact:	AMISTAD PLAZA PARTNERS
Telephone:	0000000000
Mailing Name:	Not reported
Mailing Address:	5150 E PACIFIC COAST HWY STE 600
Mailing City,St,Zip:	LONG BEACH, CA 908040000
Gen County:	Not reported
TSD EPA ID:	CAD028409019
TSD County:	Not reported
Waste Category:	Unspecified organic liquid mixture
Disposal Method:	Transfer Station
Tons:	.1250
Cat Decode:	Not reported

AMISTAD PLAZA PARTNERS (Continued) **S112899712**

Method Decode: Not reported
Facility County: Los Angeles

envid: S112899712
Year: 1999
GEPAID: CAC002133817
Contact: AMISTAD PLAZA PARTNERS
Telephone: 0000000000
Mailing Name: Not reported
Mailing Address: 5150 E PACIFIC COAST HWY STE 600
Mailing City,St,Zip: LONG BEACH, CA 908040000
Gen County: Not reported
TSD EPA ID: CAT080013352
TSD County: Not reported
Waste Category: Oil/water separation sludge
Disposal Method: Recycler
Tons: 2.2935
Cat Decode: Not reported
Method Decode: Not reported
Facility County: Los Angeles

envid: S112899712
Year: 1999
GEPAID: CAC002133817
Contact: AMISTAD PLAZA PARTNERS
Telephone: 0000000000
Mailing Name: Not reported
Mailing Address: 5150 E PACIFIC COAST HWY STE 600
Mailing City,St,Zip: LONG BEACH, CA 908040000
Gen County: Not reported
TSD EPA ID: CAD980675276
TSD County: Not reported
Waste Category: Contaminated soil from site clean-up
Disposal Method: Disposal, Land Fill
Tons: 112.9352
Cat Decode: Not reported
Method Decode: Not reported
Facility County: Los Angeles

Click this hyperlink while viewing on your computer to access
2 additional CA_HAZNET: record(s) in the EDR Site Report.

C18 **MANDELLA F E** **EDR Hist Cleaner** **1009190158**
Target Property **6103 S WESTERN AVE** **N/A**
LOS ANGELES, CA

Site 5 of 13 in cluster C

Actual: EDR Hist Cleaner
136 ft.

Focus Map: Year: Name: Type:
1 1933 MANDELLA F E CLOTHES PRESSERS AND CLEANERS

C19 **1X LEBLANC, BARRY D** **HAZNET** **S112846728**
Target **6109 SO WESTERN AVE** **N/A**
Property **LOS ANGELES, CA 90047**

Site 6 of 13 in cluster C

Actual: **136 ft.**
Focus Map: **1**

HAZNET:

Facility Name:	1X LEBLANC, BARRY D
envid:	S112846728
Year:	1993
GEPAID:	CAC000833648
Contact:	BARRY D LEBLANC
Telephone:	0000000000
Mailing Name:	Not reported
Mailing Address:	Not reported
Mailing City,St,Zip:	ABITA SPRINGS, LA 704200000
Gen County:	Not reported
TSD EPA ID:	CAD980883177
TSD County:	Not reported
Waste Category:	Tank bottom waste
Disposal Method:	Recycler
Tons:	0.1042
Cat Decode:	Not reported
Method Decode:	Not reported
Facility County:	Los Angeles

C20 **WALNUT PHARMACEUTICALS, INC** **SSTS** **1005439183**
Target **6109 S. WESTERN AVE** **N/A**
Property **LOS ANGELES, CA 90047**

Site 7 of 13 in cluster C

Actual: **136 ft.**
Focus Map: **1**

SSTS:

Product:	DMT-50 INSECT REPELLANT
Contact:	Not reported
Status:	Active
Registration Number:	018030CA 001
Report Year:	1990
Permit:	Registered
Product Number:	01803000001
Product Type:	End-use blend, formulation, or concentrate
Product Class:	Insecticide
Product Use:	All other products
UOM:	Not reported
Market:	Marketed in the United States
Region:	Not reported
Zero product:	Not reported
Pesticide RUP report:	Not reported

Product:	MAURRE FLEA MOUSSE
Contact:	Not reported
Status:	Active
Registration Number:	018030CA 001
Report Year:	1991
Permit:	Registered
Product Number:	01803000002
Product Type:	End-use blend, formulation, or concentrate
Product Class:	Insecticide
Product Use:	All other products
UOM:	Not reported

WALNUT PHARMACEUTICALS, INC (Continued) **1005439183**

Market:	Marketed in the United States
Region:	Not reported
Zero product:	Not reported
Pesticide RUP report:	Not reported
Product:	DMT 50 INSECT REPELLENT
Contact:	Not reported
Status:	Active
Registration Number:	018030CA 001
Report Year:	1991
Permit:	Registered
Product Number:	01803000001
Product Type:	End-use blend, formulation, or concentrate
Product Class:	Insecticide
Product Use:	All other products
UOM:	Not reported
Market:	Marketed in the United States
Region:	Not reported
Zero product:	Not reported
Pesticide RUP report:	Not reported

C21 **WALNUT PHARMECUETICAL** **SWEEPS UST** **S103976757**
Target **6109 S WESTERN AVE** **N/A**
Property **LOS ANGELES, CA 90047**

Site 8 of 13 in cluster C

Actual: **136 ft.**
Focus Map: **1**

SWEEPS UST:

Status:	Active
Comp Number:	8132
Number:	9
Board Of Equalization:	Not reported
Referral Date:	02-10-93
Action Date:	02-10-93
Created Date:	02-01-93
Owner Tank Id:	Not reported
SWRCB Tank Id:	Not reported
Tank Status:	Not reported
Capacity:	Not reported
Active Date:	Not reported
Tank Use:	Not reported
STG:	Not reported
Content:	Not reported
Number Of Tanks:	Not reported

C22 **MAURRY BIOLOGICAL CO** **HAZNET** **S113007075**
Target **6109 S WESTERN AVE** **N/A**
Property **LOS ANGELES, CA 90047**

Site 9 of 13 in cluster C

Actual: **136 ft.**
Focus Map: **1**

HAZNET:

Facility Name:	MAURRY BIOLOGICAL CO
envid:	S113007075
Year:	1993
GEPAID:	CAD981461668

MAURRY BIOLOGICAL CO (Continued) **S113007075**

Contact:	Not reported
Telephone:	0000000000
Mailing Name:	Not reported
Mailing Address:	6109 S WESTERN AVE
Mailing City,St,Zip:	LOS ANGELES, CA 900470000
Gen County:	Not reported
TSD EPA ID:	CAT000646117
TSD County:	Not reported
Waste Category:	Empty containers less than 30 gallons
Disposal Method:	Disposal, Land Fill
Tons:	0.10000000000
Cat Decode:	Not reported
Method Decode:	Not reported
Facility County:	Los Angeles

envid:	S113007075
Year:	1993
GEPAID:	CAD981461668
Contact:	Not reported
Telephone:	0000000000
Mailing Name:	Not reported
Mailing Address:	6109 S WESTERN AVE
Mailing City,St,Zip:	LOS ANGELES, CA 900470000
Gen County:	Not reported
TSD EPA ID:	CAD008302903
TSD County:	Not reported
Waste Category:	Oxygenated solvents (acetone, butanol, ethyl acetate, etc.)
Disposal Method:	Recycler
Tons:	0.33360000000
Cat Decode:	Not reported
Method Decode:	Not reported
Facility County:	Los Angeles

C23 **WALNUT PHARMACEUTICAL** **UST** **U003780127**
Target **6109 S WESTERN AVE** **N/A**
Property **LOS ANGELES, CA 90047**

Site 10 of 13 in cluster C

Actual: **136 ft.**
Focus Map: **1**

UST:

Facility ID:	23605
Permitting Agency:	LOS ANGELES, CITY OF
Latitude:	33.985507
Longitude:	-118.307911

D24 **BASIC RECYCLING** **WDS** **S106102479**
Target **6119 S WESTERN AVE** **N/A**
Property **LOS ANGELES, CA 90047**

Site 1 of 3 in cluster D

Actual: **136 ft.**
Focus Map: **1**

WDS:

Facility ID:	4 19I001363
Facility Type:	Other - Does not fall into the category of Municipal/Domestic, Industrial, Agricultural or Solid Waste (Class I, II or III)
Facility Status:	Active - Any facility with a continuous or seasonal discharge that is

BASIC RECYCLING (Continued) **S106102479**

	under Waste Discharge Requirements.
NPDES Number:	CAS000001 The 1st 2 characters designate the state. The remaining 7 are assigned by the Regional Board
Subregion:	4
Facility Telephone:	Not reported
Facility Contact:	Not reported
Agency Name:	BASIC FIBERS INC
Agency Address:	Not reported
Agency City,St,Zip:	0
Agency Contact:	Not reported
Agency Telephone:	Not reported
Agency Type:	Not reported
SIC Code:	0
SIC Code 2:	Not reported
Primary Waste Type:	Not reported
Primary Waste:	Not reported
Waste Type2:	Not reported
Waste2:	Not reported
Primary Waste Type:	Not reported
Secondary Waste:	Not reported
Secondary Waste Type:	Not reported
Design Flow:	0
Baseline Flow:	0
Reclamation:	Not reported
POTW:	Not reported
Treat To Water:	Minor Threat to Water Quality. A violation of a regional board order should cause a relatively minor impairment of beneficial uses compared to a major or minor threat. Not: All nurds without a TTWQ will be considered a minor threat to water quality unless coded at a higher Level. A Zero (0) may be used to code those NURDS that are found to represent no threat to water quality.
Complexity:	Category C - Facilities having no waste treatment systems, such as cooling water dischargers or thosewho must comply through best management practices, facilities with passive waste treatment and disposal systems, such as septic systems with subsurface disposal, or dischargers having waste storage systems with land disposal such as dairy waste ponds.

D25 **SHAVER SPECIALIST CO.** **HAZNET** **S113180300**
Target **6127 S. WESTERN AVE.** **N/A**
Property **LOS ANGELES, CA 90047**

Site 2 of 3 in cluster D

Actual: **136 ft.**
Focus Map: **1**

HAZNET:

Facility Name:	SHAVER SPECIALIST CO.
envid:	S113180300
Year:	1995
GEPAID:	CAX000031799
Contact:	Not reported
Telephone:	0000000000
Mailing Name:	Not reported
Mailing Address:	6127 S. WESTERN AVE.
Mailing City,St,Zip:	LOS ANGELES, CA 900470000
Gen County:	Not reported
TSD EPA ID:	CAT080011059
TSD County:	Not reported
Waste Category:	Unspecified oil-containing waste

SHAVER SPECIALIST CO. (Continued) **S113180300**

Disposal Method: Recycler
Tons: 6.2550
Cat Decode: Not reported
Method Decode: Not reported
Facility County: Los Angeles

E26 **CHAVES BRAKES & AUTO REPAIR** **EDR Hist Auto** **1021173507**
Target Property **6210 S WESTERN AVE** **N/A**
LOS ANGELES, CA 90047

Site 1 of 5 in cluster E

Actual: EDR Hist Auto
136 ft.

Focus Map: 2

Year:	Name:	Type:
1994	CHAVES BRAKES & AUTO REPAIR	General Automotive Repair Shops
1995	CHAVES BRAKES & AUTO REPAIR	General Automotive Repair Shops
1996	CHAVES BRAKES & AUTO REPAIR	General Automotive Repair Shops
1997	CHAVES BRAKES & AUTO REPAIR	General Automotive Repair Shops
2001	LARRYS TRANSMISSION	Automotive Transmission Repair Shops
2002	LARRYS TRANSMISSION	Automotive Transmission Repair Shops
2003	LARRYS TRANSMISSION	Automotive Transmission Repair Shops
2004	LARRYS TRANSMISSION	Automotive Transmission Repair Shops
2005	LARRYS TRANSMISSION	Automotive Transmission Repair Shops
2006	CHAVES BRAKES & AUTO REPAIR	General Automotive Repair Shops
2007	CHAVES BRAKES & AUTO REPAIR	General Automotive Repair Shops
2008	CHAVES BRAKES & AUTO REPAIR	General Automotive Repair Shops

---

E27 **CALDERON TIRE & WHEELS SERVICES** **HAULERS** **S108963291**
Target Property **6210 S WESTERN AVE** **N/A**
LOS ANGELES, CA 90047

Site 2 of 5 in cluster E

Actual: HAULERS:
136 ft.

Focus Map: 2

Facility ID: 1792926
Facility Phone: (323) 971-2105
Business Email Address: Not reported
Contact Person: Juan Andrade
Mailing Address: 6210 S Western Ave
Mailing City: Los Angeles
Mailing State: CA
Mailing Zip: 90047-1440
Mailing County: Los Angeles
Mailing Phone: (323) 971-2105
Waste Tire Permit Summary: No Permit record for this business.

E28 **JEWEL CHEMICAL & SUPPLY CO** **HAZNET** **S123065261**
Target **6225 SO WESTERN AVE** **N/A**
Property **LOS ANGELES, CA 90047**

Site 3 of 5 in cluster E

Actual: **136 ft.**

Focus Map: **1**

HAZNET:

Facility Name:	JEWEL CHEMICAL & SUPPLY CO
envid:	S123065261
Year:	2017
GEPAID:	CAC002923710
Contact:	WESLEY METOYER
Telephone:	3232935656
Mailing Name:	Not reported
Mailing Address:	3636 FAIRWAY BL
Mailing City,St,Zip:	VIEW PARK, CA 90043
Gen County:	Los Angeles
TSD EPA ID:	CAT080013352
TSD County:	Los Angeles
Waste Category:	Unspecified organic liquid mixture
Disposal Method:	Other Recovery Of Reclamation For Reuse Including Acid Regeneration, Organics Recovery Ect
Tons:	0.187
Cat Decode:	Unspecified organic liquid mixture
Method Decode:	Other Recovery Of Reclamation For Reuse Including Acid Regeneration, Organics Recovery Ect
Facility County:	Los Angeles

E29 **JEWEL CHEMICAL AND SUPPLY COMPANY** **FINDS** **1024613545**
Target **6225 SOUTH WESTERN AVENUE** **ECHO** **N/A**
Property **LOS ANGELES, CA 90047**

Site 4 of 5 in cluster E

Actual: **136 ft.**

Focus Map: **1**

FINDS:

Registry ID: 110070401932

Environmental Interest/Information System
RCRAInfo is a national information system that supports the Resource Conservation and Recovery Act (RCRA) program through the tracking of events and activities related to facilities that generate, transport, and treat, store, or dispose of hazardous waste. RCRAInfo allows RCRA program staff to track the notification, permit, compliance, and corrective action activities required under RCRA.

Click this hyperlink while viewing on your computer to access additional FINDS: detail in the EDR Site Report.

ECHO:

Envid:	1024613545
Registry ID:	110070401932
DFR URL:	http://echo.epa.gov/detailed-facility-report?fid=110070401932

F30 **TRACY R K** **EDR Hist Auto** **1009083921**
Target **6323 S WESTERN AVE** **N/A**
Property **LOS ANGELES, CA**

Site 1 of 5 in cluster F

Actual: EDR Hist Auto
136 ft.

Focus Map: Year: Name: Type:
2 1942 TRACY R K GASOLINE AND OIL SERVICE STATIONS

G31 **CURRENT OCCUPANT** **SWEEPS UST** **S101586628**
Target **6405 S WESTERN AVE** **CA FID UST** **N/A**
Property **LOS ANGELES, CA 90047**

Site 1 of 7 in cluster G

Actual: SWEEPS UST:
136 ft.

Focus Map:
1

Status:	Not reported
Comp Number:	2505
Number:	Not reported
Board Of Equalization:	44-031800
Referral Date:	Not reported
Action Date:	Not reported
Created Date:	Not reported
Owner Tank Id:	Not reported
SWRCB Tank Id:	19-050-002505-000001
Tank Status:	Not reported
Capacity:	8000
Active Date:	Not reported
Tank Use:	M.V. FUEL
STG:	PRODUCT
Content:	REG UNLEADED
Number Of Tanks:	4

Status:	Not reported
Comp Number:	2505
Number:	Not reported
Board Of Equalization:	44-031800
Referral Date:	Not reported
Action Date:	Not reported
Created Date:	Not reported
Owner Tank Id:	Not reported
SWRCB Tank Id:	19-050-002505-000002
Tank Status:	Not reported
Capacity:	5000
Active Date:	Not reported
Tank Use:	M.V. FUEL
STG:	PRODUCT
Content:	REG UNLEADED
Number Of Tanks:	Not reported

Status:	Not reported
Comp Number:	2505
Number:	Not reported
Board Of Equalization:	44-031800
Referral Date:	Not reported
Action Date:	Not reported
Created Date:	Not reported
Owner Tank Id:	Not reported

CURRENT OCCUPANT (Continued) **S101586628**

SWRCB Tank Id: 19-050-002505-000003
Tank Status: Not reported
Capacity: 9940
Active Date: Not reported
Tank Use: M.V. FUEL
STG: PRODUCT
Content: REG UNLEADED
Number Of Tanks: Not reported

Status: Not reported
Comp Number: 2505
Number: Not reported
Board Of Equalization: 44-031800
Referral Date: Not reported
Action Date: Not reported
Created Date: Not reported
Owner Tank Id: Not reported
SWRCB Tank Id: 19-050-002505-000004
Tank Status: Not reported
Capacity: 250
Active Date: Not reported
Tank Use: OIL
STG: WASTE
Content: WASTE OIL
Number Of Tanks: Not reported

CA FID UST:
Facility ID: 19054260
Regulated By: UTNKI
Regulated ID: 00047200
Cortese Code: Not reported
SIC Code: Not reported
Facility Phone: 2130000000
Mail To: Not reported
Mailing Address: 6405 S WESTERN AVE
Mailing Address 2: Not reported
Mailing City,St,Zip: LOS ANGELES 900470000
Contact: Not reported
Contact Phone: Not reported
DUNs Number: Not reported
NPDES Number: Not reported
EPA ID: Not reported
Comments: Not reported
Status: Inactive

G32 **C H AUTO REPAIR** **HAZNET** **S113110559**
Target **6405 S WESTERN AVE** **N/A**
Property **LOS ANGELES, CA 90047**

Site 2 of 7 in cluster G

Actual: **136 ft.**

Focus Map: **1**

HAZNET:
Facility Name: C H AUTO REPAIR
envid: S113110559
Year: 2007
GEPAID: CAL000219443
Contact: KUKHUT CHO / OWNER

C H AUTO REPAIR (Continued) **S113110559**

Telephone:	3239319949
Mailing Name:	Not reported
Mailing Address:	6405 S WESTERN AVE
Mailing City,St,Zip:	LOS ANGELES, CA 900470000
Gen County:	Not reported
TSD EPA ID:	CAT080013352
TSD County:	Not reported
Waste Category:	Oil/water separation sludge
Disposal Method:	Other Recovery Of Reclamation For Reuse Including Acid Regeneration, Organics Recovery Ect
Tons:	1.04
Cat Decode:	Not reported
Method Decode:	Not reported
Facility County:	Los Angeles

envid:	S113110559
Year:	2005
GEPAID:	CAL000219443
Contact:	KUKATUI CHO
Telephone:	3239714918
Mailing Name:	Not reported
Mailing Address:	6405 S WESTERN AVE
Mailing City,St,Zip:	LOS ANGELES, CA 900470000
Gen County:	Not reported
TSD EPA ID:	CAT080013352
TSD County:	Not reported
Waste Category:	Oil/water separation sludge
Disposal Method:	Not reported
Tons:	0.62
Cat Decode:	Not reported
Method Decode:	Not reported
Facility County:	Los Angeles

G33 **C H AUTO REPAIR** **RCRA NonGen / NLR** **1024828117**
Target **6405 S WESTERN AVE** **CAL000359302**
Property **LOS ANGELES, CA 90047**

Site 3 of 7 in cluster G

Actual: **136 ft.**

Focus Map: **1**

RCRA NonGen / NLR:

Date form received by agency:	12/16/2010
Facility name:	C H AUTO REPAIR
Facility address:	6405 S WESTERN AVE LOS ANGELES, CA 90047-0000
EPA ID:	CAL000359302
Contact:	FLAVIO SALGADO
Contact address:	6405 S WESTERN AVE LOS ANGELES, CA 90047
Contact country:	Not reported
Contact telephone:	323-971-4918
Contact email:	ASALGADO123@HOTMAIL.COM
EPA Region:	09
Classification:	Non-Generator
Description:	Handler: Non-Generators do not presently generate hazardous waste

Owner/Operator Summary:

Owner/operator name:	FLAVIO SALGADO

C H AUTO REPAIR (Continued) **1024828117**

Owner/operator address:	6405 S WESTERN AVE LOS ANGELES, CA 90047
Owner/operator country:	Not reported
Owner/operator telephone:	323-971-4918
Owner/operator email:	Not reported
Owner/operator fax:	Not reported
Owner/operator extension:	Not reported
Legal status:	Other
Owner/Operator Type:	Owner
Owner/Op start date:	Not reported
Owner/Op end date:	Not reported
Owner/operator name:	FLAVIO SALGADO
Owner/operator address:	6405 S WESTERN AVE LOS ANGELES, CA 90047
Owner/operator country:	Not reported
Owner/operator telephone:	323-971-4918
Owner/operator email:	Not reported
Owner/operator fax:	Not reported
Owner/operator extension:	Not reported
Legal status:	Other
Owner/Operator Type:	Operator
Owner/Op start date:	Not reported
Owner/Op end date:	Not reported

Handler Activities Summary:

U.S. importer of hazardous waste:	No
Mixed waste (haz. and radioactive):	No
Recycler of hazardous waste:	No
Transporter of hazardous waste:	Yes
Treater, storer or disposer of HW:	No
Underground injection activity:	No
On-site burner exemption:	No
Furnace exemption:	No
Used oil fuel burner:	No
Used oil processor:	No
User oil refiner:	No
Used oil fuel marketer to burner:	No
Used oil Specification marketer:	No
Used oil transfer facility:	No
Used oil transporter:	No

Violation Status: No violations found

G34 **SAV-ON SERVICE** **EDR Hist Auto** **1022056088**
Target **6405 S WESTERN AVE** **N/A**
Property **LOS ANGELES, CA 90047**

Site 4 of 7 in cluster G

Actual: EDR Hist Auto
136 ft.

Focus Map:
1

Year:	Name:	Type:
1969	SAV-ON SERVICE	Gasoline Service Stations
1970	SAV-ON SERVICE	Gasoline Service Stations
1971	SAV-ON SERVICE	Gasoline Service Stations
1972	SAV-ON SERVICE	Gasoline Service Stations
1973	SAV-ON SERVICE	Gasoline Service Stations

SAV-ON SERVICE (Continued) **1022056088**

1974	SAV-ON SERVICE	Gasoline Service Stations
1975	SAV-ON SERVICE	Gasoline Service Stations
1976	SAV-ON SERVICE	Gasoline Service Stations
1977	SAV-ON SERVICE	Gasoline Service Stations
1978	SAV-ON SERVICE	Gasoline Service Stations
1979	SAV-ON SERVICE	Gasoline Service Stations
1980	SAV-ON SERVICE	Gasoline Service Stations
1982	SAV-ON SERVICE	Gasoline Service Stations
1983	SAV-ON SERVICE	Gasoline Service Stations
1985	SAV-ON SERVICE	Gasoline Service Stations
1989	HANDY AUTO REPAIR SHOP	General Automotive Repair Shops
1989	WESTERN & SIXTHFOURTH SMO	General Automotive Repair Shops
1991	WESTERN & SIXTHFOURTH SMO	General Automotive Repair Shops
1991	HANDY AUTO REPAIR SHOP	General Automotive Repair Shops
1992	WESTERN & SIXTHFOURTH SMO	General Automotive Repair Shops
1992	HANDY AUTO REPAIR SHOP	General Automotive Repair Shops
1993	HANDY AUTO REPAIR SHOP	General Automotive Repair Shops
1993	WESTERN & SIXTHFOURTH SMO	General Automotive Repair Shops
1994	HANDY AUTO REPAIR SHOP	General Automotive Repair Shops
1995	HANDY AUTO REPAIR SHOP	General Automotive Repair Shops
1996	HANDY AUTO REPAIR SHOP	General Automotive Repair Shops
1997	HANDY AUTO REPAIR SHOP	General Automotive Repair Shops
1998	HANDY AUTO REPAIR SHOP	General Automotive Repair Shops
1999	HANDY AUTO REPAIR SHOP	General Automotive Repair Shops
2000	HANDY AUTO REPAIR SHOP	General Automotive Repair Shops
2002	WESTERN SMOG	General Automotive Repair Shops
2003	WESTERN SMOG	General Automotive Repair Shops
2007	C H AUTO REPAIR	General Automotive Repair Shops
2008	C H AUTO REPAIR	General Automotive Repair Shops
2008	DONDUVALLCOM	General Automotive Repair Shops
2009	C H AUTO REPAIR	General Automotive Repair Shops
2010	C H AUTO REPAIR	General Automotive Repair Shops
2011	C H AUTO REPAIR	General Automotive Repair Shops
2012	C H AUTO REPAIR	General Automotive Repair Shops
2013	C H AUTO REPAIR	General Automotive Repair Shops
2014	C H AUTO REPAIR	General Automotive Repair Shops

G35 **C.H. AUTO REPAIR** **FINDS** **1023203235**
Target **6405 S WESTERN AVE** **ECHO** **N/A**
Property **LOS ANGELES, CA 90047**

Site 5 of 7 in cluster G

Actual: **136 ft.**

FINDS:

Focus Map: **1**

Registry ID: 110064882104

Environmental Interest/Information System

RCRAInfo is a national information system that supports the Resource Conservation and Recovery Act (RCRA) program through the tracking of events and activities related to facilities that generate, transport, and treat, store, or dispose of hazardous waste. RCRAInfo allows RCRA program staff to track the notification, permit, compliance, and corrective action activities required under RCRA.

STATE MASTER

C.H. AUTO REPAIR (Continued) **1023203235**

Click this hyperlink while viewing on your computer to access additional FINDS: detail in the EDR Site Report.

ECHO:
Envid: 1023203235
Registry ID: 110064882104
DFR URL: http://echo.epa.gov/detailed-facility-report?fid=110064882104

G36 **SAV-ON SERVICE** **HIST UST** **U001561939**
Target **6405 S WESTERN** **N/A**
Property **LOS ANGELES, CA 90047**

Site 6 of 7 in cluster G

Actual: **136 ft.**

Focus Map: **1**

HIST UST:
File Number: 00026298
URL: http://geotracker.waterboards.ca.gov/ustpdfs/pdf/00026298.pdf
Region: STATE
Facility ID: 00000047200
Facility Type: Gas Station
Other Type: Not reported
Contact Name: KAY KATO
Telephone: 2139718910
Owner Name: ALICE TORIGIAN ESTATE
Owner Address: 6405 S. WESTERN
Owner City,St,Zip: LOS ANGELES, CA 90047
Total Tanks: 0004

Tank Num: 001
Container Num: 1
Year Installed: Not reported
Tank Capacity: 00008000
Tank Used for: PRODUCT
Type of Fuel: REGULAR
Container Construction Thickness: Not reported
Leak Detection: None

Tank Num: 002
Container Num: 2
Year Installed: Not reported
Tank Capacity: 00005000
Tank Used for: PRODUCT
Type of Fuel: UNLEADED
Container Construction Thickness: Not reported
Leak Detection: None

Tank Num: 003
Container Num: 3
Year Installed: Not reported
Tank Capacity: 00009940
Tank Used for: PRODUCT
Type of Fuel: PREMIUM
Container Construction Thickness: Not reported
Leak Detection: None

Tank Num: 004

SAV-ON SERVICE (Continued) **U001561939**

Container Num:	4
Year Installed:	Not reported
Tank Capacity:	00000250
Tank Used for:	WASTE
Type of Fuel:	WASTE OIL
Container Construction Thickness:	Not reported
Leak Detection:	None

Click here for Geo Tracker PDF:

H37 **RICHARDSON W A** **EDR Hist Auto** **1009080780**
Target Property **6507 S WESTERN AVE** **N/A**
LOS ANGELES, CA

Site 1 of 3 in cluster H

Actual: EDR Hist Auto
137 ft.

Focus Map:
1

Year:	Name:	Type:
1933	RICHARDSON SHERER	AUTOMOBILE REPAIRING
1937	RICHARDSON W A	AUTOMOBILE REPAIRING

H38 **RYON E C** **EDR Hist Auto** **1009078882**
Target Property **6501 S WESTERN AVE** **N/A**
LOS ANGELES, CA

Site 2 of 3 in cluster H

Actual: EDR Hist Auto
137 ft.

Focus Map:
1

Year:	Name:	Type:
1929	RYAN E C	GASOLINE AND OIL SERVICE STATION
1933	RYON E C	GASOLINE AND OIL SERVICE STATIONS
1937	BROOKS W S	GASOLINE AND OIL SERVICE STATIONS
1942	BROOKS W S	GASOLINE AND OIL SERVICE STATIONS

H39 **HAJAIAN NISHAN** **EDR Hist Cleaner** **1009188687**
Target Property **6523 S WESTERN AVE** **N/A**
LOS ANGELES, CA

Site 3 of 3 in cluster H

Actual: EDR Hist Cleaner
137 ft.

Focus Map:
1

Year:	Name:	Type:
1933	HAJAIAN NISHAN	CLOTHES PRESSERS AND CLEANERS

I40 **GREATER LIBERTY BAPTIST CHURCH** **SWEEPS UST** **S101584458**
Target **6557 S WESTERN AVE** **CA FID UST** **N/A**
Property **LOS ANGELES, CA 90047**

Site 1 of 3 in cluster I

Actual: **137 ft.**
Focus Map: **1**

SWEEPS UST:

Status:	Not reported
Comp Number:	4117
Number:	Not reported
Board Of Equalization:	Not reported
Referral Date:	Not reported
Action Date:	Not reported
Created Date:	Not reported
Owner Tank Id:	Not reported
SWRCB Tank Id:	Not reported
Tank Status:	Not reported
Capacity:	Not reported
Active Date:	Not reported
Tank Use:	Not reported
STG:	Not reported
Content:	Not reported
Number Of Tanks:	Not reported

CA FID UST:

Facility ID:	19011590
Regulated By:	UTNKI
Regulated ID:	Not reported
Cortese Code:	Not reported
SIC Code:	Not reported
Facility Phone:	2130000000
Mail To:	Not reported
Mailing Address:	6557 S WESTERN AVE
Mailing Address 2:	Not reported
Mailing City,St,Zip:	LOS ANGELES 900470000
Contact:	Not reported
Contact Phone:	Not reported
DUNs Number:	Not reported
NPDES Number:	Not reported
EPA ID:	Not reported
Comments:	Not reported
Status:	Inactive

I41 **BULLOCKS BRAKE** **HAZNET** **S113057595**
Target **6565 S WESTERN AVE** **N/A**
Property **LOS ANGELES, CA 90047**

Site 2 of 3 in cluster I

Actual: **137 ft.**
Focus Map: **1**

HAZNET:

Facility Name:	BULLOCKS BRAKE
envid:	S113057595
Year:	1998
GEPAID:	CAL000093892
Contact:	CARTER ALBERT
Telephone:	0000000000
Mailing Name:	Not reported
Mailing Address:	6565 S WESTERN AVE
Mailing City,St,Zip:	LOS ANGELES, CA 900470000

BULLOCKS BRAKE (Continued) **S113057595**

Gen County:	Not reported
TSD EPA ID:	CAT000613893
TSD County:	Not reported
Waste Category:	Aqueous solution with total organic residues less than 10 percent
Disposal Method:	Transfer Station
Tons:	.1875
Cat Decode:	Not reported
Method Decode:	Not reported
Facility County:	Los Angeles
envid:	S113057595
Year:	1998
GEPAID:	CAL000093892
Contact:	CARTER ALBERT
Telephone:	0000000000
Mailing Name:	Not reported
Mailing Address:	6565 S WESTERN AVE
Mailing City,St,Zip:	LOS ANGELES, CA 900470000
Gen County:	Not reported
TSD EPA ID:	CAT000613893
TSD County:	Not reported
Waste Category:	Organic liquids with metals (Alkaline solution (pH >= 12.5) with metals)
Disposal Method:	Transfer Station
Tons:	.0583
Cat Decode:	Not reported
Method Decode:	Not reported
Facility County:	Los Angeles

J42 **WIMER FLORENCE MRS** **EDR Hist Cleaner** **1009191702**
Target Property **6617 S WESTERN AVE** **N/A**
LOS ANGELES, CA

Site 1 of 2 in cluster J

Actual: EDR Hist Cleaner
137 ft.

Focus Map: **2**

Year:	Name:	Type:
1937	WIMER FLORENCE MRS	CLOTHES PRESSERS AND CLEANERS

J43 **EARNHART AUTOMOTIVE CO** **EDR Hist Auto** **1009077007**
Target Property **6700 S WESTERN AVE** **N/A**
LOS ANGELES, CA

Site 2 of 2 in cluster J

Actual: EDR Hist Auto
138 ft.

Focus Map: **2**

Year:	Name:	Type:
1929	SULLENS T N	GASOLINE AND OIL SERVICE STATION
1929	EARNHART AUTOMOTIVE CO	AUTOMOBILE REPAIRING AND SERVICE STATIONS
1933	MILLERS SERVICE STATION	GASOLINE AND OIL SERVICE STATIONS
1937	ROBISON G S	GASOLINE AND OIL SERVICE STATIONS
1942	ROBISON G S	GASOLINE AND OIL SERVICE STATIONS

K44 **KIM WING** **EDR Hist Cleaner** **1009191170**
Target **6718 S WESTERN AVE** **N/A**
Property **LOS ANGELES, CA**

Site 1 of 2 in cluster K

Actual: EDR Hist Cleaner
138 ft.

Focus Map: Year: Name: Type:
2 1937 HOFFMAN R J CLOTHES PRESSERS AND CLEANERS
1942 KIM WING LAUNDRIES ORIENTAL

L45 **JOHNSON E N** **EDR Hist Cleaner** **1009188189**
Target **6809 S WESTERN AVE** **N/A**
Property **LOS ANGELES, CA**

Site 1 of 2 in cluster L

Actual: EDR Hist Cleaner
141 ft.

Focus Map: Year: Name: Type:
3 1929 GOLDSTEIN HARRY CLOTHES PRESSERS CLEANERS AND REPAIRERS
1933 JOHNSON E N CLOTHES PRESSERS AND CLEANERS
1937 JOHNSON E N CLOTHES PRESSERS AND CLEANERS

L46 **JOHNSTON CORSON** **EDR Hist Auto** **1009080758**
Target **6820 S WESTERN AVE** **N/A**
Property **LOS ANGELES, CA**

Site 2 of 2 in cluster L

Actual: EDR Hist Auto
141 ft.

Focus Map: Year: Name: Type:
4 1933 JOHNSTON CORSON GASOLINE AND OIL SERVICE STATIONS
1937 CORSON GORDON GASOLINE AND OIL SERVICE STATIONS
1942 CORSON GORDON GASOLINE AND OIL SERVICE STATIONS

M47 **JONES H M MRS** **EDR Hist Cleaner** **1009192882**
Target **6902 S WESTERN AVE** **N/A**
Property **LOS ANGELES, CA**

Site 1 of 8 in cluster M

Actual: EDR Hist Cleaner
143 ft.

Focus Map: Year: Name: Type:
4 1937 JONES H M MRS CLOTHES PRESSERS AND CLEANERS

M48 **MOMS CLEANERS** **HAZNET** **S113010946**
Target **6904 S WESTERN AVE** **N/A**
Property **LOS ANGELES, CA 90047**

Site 2 of 8 in cluster M

Actual: **143 ft.**

Focus Map: **4**

HAZNET:

Facility Name:	MOMS CLEANERS
envid:	S113010946
Year:	2003
GEPAID:	CAD981971005
Contact:	UNDELIVERABLE 1/95 SURVEY HN
Telephone:	Not reported
Mailing Name:	Not reported
Mailing Address:	6904 S WESTERN AVE
Mailing City,St,Zip:	LOS ANGELES, CA 900471841
Gen County:	Not reported
TSD EPA ID:	CAD008302903
TSD County:	Not reported
Waste Category:	Halogenated solvents (chloroforms, methyl chloride, perchloroethylene, etc)
Disposal Method:	Not reported
Tons:	Not reported
Cat Decode:	Not reported
Method Decode:	Not reported
Facility County:	Los Angeles

envid:	S113010946
Year:	2003
GEPAID:	CAD981971005
Contact:	UNDELIVERABLE 1/95 SURVEY HN
Telephone:	Not reported
Mailing Name:	Not reported
Mailing Address:	6904 S WESTERN AVE
Mailing City,St,Zip:	LOS ANGELES, CA 900471841
Gen County:	Not reported
TSD EPA ID:	CAD008302903
TSD County:	Not reported
Waste Category:	Halogenated solvents (chloroforms, methyl chloride, perchloroethylene, etc)
Disposal Method:	Not reported
Tons:	Not reported
Cat Decode:	Not reported
Method Decode:	Not reported
Facility County:	Los Angeles

envid:	S113010946
Year:	2003
GEPAID:	CAD981971005
Contact:	UNDELIVERABLE 1/95 SURVEY HN
Telephone:	Not reported
Mailing Name:	Not reported
Mailing Address:	6904 S WESTERN AVE
Mailing City,St,Zip:	LOS ANGELES, CA 900471841
Gen County:	Not reported
TSD EPA ID:	CAD008302903
TSD County:	Not reported
Waste Category:	Halogenated solvents (chloroforms, methyl chloride, perchloroethylene, etc)

MOMS CLEANERS (Continued) **S113010946**

Disposal Method:	Recycler
Tons:	0.12
Cat Decode:	Not reported
Method Decode:	Not reported
Facility County:	Los Angeles
envid:	S113010946
Year:	2003
GEPAID:	CAD981971005
Contact:	UNDELIVERABLE 1/95 SURVEY HN
Telephone:	Not reported
Mailing Name:	Not reported
Mailing Address:	6904 S WESTERN AVE
Mailing City,St,Zip:	LOS ANGELES, CA 900471841
Gen County:	Not reported
TSD EPA ID:	CAD008302903
TSD County:	Not reported
Waste Category:	Halogenated solvents (chloroforms, methyl chloride, perchloroethylene, etc)
Disposal Method:	Recycler
Tons:	0.12
Cat Decode:	Not reported
Method Decode:	Not reported
Facility County:	Los Angeles
envid:	S113010946
Year:	2002
GEPAID:	CAD981971005
Contact:	UNDELIVERABLE 1/95 SURVEY HN
Telephone:	Not reported
Mailing Name:	Not reported
Mailing Address:	6904 S WESTERN AVE
Mailing City,St,Zip:	LOS ANGELES, CA 900471841
Gen County:	Not reported
TSD EPA ID:	CAD008302903
TSD County:	Not reported
Waste Category:	Halogenated solvents (chloroforms, methyl chloride, perchloroethylene, etc)
Disposal Method:	Recycler
Tons:	0.12
Cat Decode:	Not reported
Method Decode:	Not reported
Facility County:	Los Angeles

Click this hyperlink while viewing on your computer to access
23 additional CA_HAZNET: record(s) in the EDR Site Report.

M49 **COAST APPLIANCE PARTS** **FINDS** **1023382990**
Target **6909 S WESTERN AVE** **N/A**
Property **LOS ANGELES, CA 90047**

Site 3 of 8 in cluster M

Actual: **143 ft.**

FINDS:

Focus Map: **3**

Registry ID: 110066817831

Environmental Interest/Information System

COAST APPLIANCE PARTS (Continued) **1023382990**

STATE MASTER

Click this hyperlink while viewing on your computer to access additional FINDS: detail in the EDR Site Report.

M50 **FITZGERALD W W** **EDR Hist Auto** **1009079522**
Target **6922 S WESTERN AVE** **N/A**
Property **LOS ANGELES, CA**

Site 4 of 8 in cluster M

Actual: EDR Hist Auto
144 ft.

Focus Map:
4

Year:	Name:	Type:
1929	SNYDER W E	GASOLINE AND OIL SERVICE STATION
1929	MC ENTIRE E F	AUTOMOBILE REPAIRING AND SERVICE STATIONS
1933	FITZGERALD W W	GASOLINE AND OIL SERVICE STATIONS
1933	KEPHART L O	AUTOMOBILE REPAIRING
1937	FITZGERALD W W	GASOLINE AND OIL SERVICE STATIONS
1942	MOORE H W	GASOLINE AND OIL SERVICE STATIONS

N51 **EXXON SERVICE STATION** **SWEEPS UST** **S101629785**
Target **7075 N WESTERN AVE** **CA FID UST** **N/A**
Property **LOS ANGELES, CA 90029**

Site 1 of 4 in cluster N

Actual: SWEEPS UST:
151 ft.

Focus Map:
3

Status:	Not reported
Comp Number:	3793
Number:	Not reported
Board Of Equalization:	Not reported
Referral Date:	Not reported
Action Date:	Not reported
Created Date:	Not reported
Owner Tank Id:	Not reported
SWRCB Tank Id:	Not reported
Tank Status:	Not reported
Capacity:	Not reported
Active Date:	Not reported
Tank Use:	Not reported
STG:	Not reported
Content:	Not reported
Number Of Tanks:	Not reported

CA FID UST:

Facility ID:	19055629
Regulated By:	UTNKA
Regulated ID:	Not reported
Cortese Code:	Not reported
SIC Code:	Not reported
Facility Phone:	2134614239
Mail To:	Not reported
Mailing Address:	7075 N WESTERN AVE
Mailing Address 2:	Not reported

EXXON SERVICE STATION (Continued) **S101629785**

Mailing City,St,Zip:	LOS ANGELES 900290000
Contact:	Not reported
Contact Phone:	Not reported
DUNs Number:	Not reported
NPDES Number:	Not reported
EPA ID:	Not reported
Comments:	Not reported
Status:	Active

N52 **SCHMITZ J M** **EDR Hist Auto** **1009081208**
Target Property **7112 S WESTERN AVE** **N/A**
LOS ANGELES, CA

Site 2 of 4 in cluster N

Actual: EDR Hist Auto
151 ft.

Focus Map: Year: Name: Type:
4 1933 SCHMITZ J M AUTOMOBILE REPAIRING
1937 SCHMITZ J M AUTOMOBILE REPAIRING

N53 **BURGER PALACE #3** **EMI** **S106827472**
Target Property **7126 WESTERN AVENUE** **N/A**
LOS ANGELES, CA 90047

Site 3 of 4 in cluster N

Actual: EMI:
152 ft.

Focus Map: **4**

Year:	1990
County Code:	19
Air Basin:	SC
Facility ID:	64865
Air District Name:	SC
SIC Code:	5812
Air District Name:	SOUTH COAST AQMD
Community Health Air Pollution Info System:	Not reported
Consolidated Emission Reporting Rule:	Not reported
Total Organic Hydrocarbon Gases Tons/Yr:	0
Reactive Organic Gases Tons/Yr:	0
Carbon Monoxide Emissions Tons/Yr:	0
NOX - Oxides of Nitrogen Tons/Yr:	0
SOX - Oxides of Sulphur Tons/Yr:	0
Particulate Matter Tons/Yr:	0
Part. Matter 10 Micrometers and Smllr Tons/Yr:	0

O54 **SHELL #204-4539-4107** **FINDS** **1023233383**
Target **7217 WESTERN AVE** **N/A**
Property **LOS ANGELES, CA 90047**

Site 1 of 21 in cluster O

Actual: **156 ft.**

FINDS:

Focus Map: **3**

Registry ID: 110065207323

Environmental Interest/Information System
STATE MASTER

Click this hyperlink while viewing on your computer to access additional FINDS: detail in the EDR Site Report.

O55 **WESTERN SHELL** **HAZNET** **S113108596**
Target **7217 SOUTH WESTERN AVE** **N/A**
Property **LOS ANGELES, CA 90047**

Site 2 of 21 in cluster O

Actual: **156 ft.**

HAZNET:

Focus Map: **3**

Facility Name:	WESTERN SHELL
envid:	S113108596
Year:	2000
GEPAID:	CAL000214335
Contact:	NALIN RANAWEERA/ OWNER
Telephone:	3237783090
Mailing Name:	Not reported
Mailing Address:	7217 SOUTH WESTERN AVE
Mailing City,St,Zip:	LOS ANGELES, CA 900470000
Gen County:	Not reported
TSD EPA ID:	CAT080013352
TSD County:	Not reported
Waste Category:	Aqueous solution with total organic residues less than 10 percent
Disposal Method:	Recycler
Tons:	0.16
Cat Decode:	Not reported
Method Decode:	Not reported
Facility County:	Los Angeles

O56 **SHELL #204-4539-4107** **LUST** **S105092902**
Target **7217 WESTERN AVE** **N/A**
Property **LOS ANGELES, CA 90047**

Site 3 of 21 in cluster O

Actual: **156 ft.**

LUST:

Focus Map: **3**

Lead Agency:	LOS ANGELES RWQCB (REGION 4)
Case Type:	LUST Cleanup Site
Geo Track:	http://geotracker.waterboards.ca.gov/profile_report.asp?global_id=T0603701093
Global Id:	T0603701093
Latitude:	33.9743919
Longitude:	-118.309115
Status:	Completed - Case Closed
Status Date:	10/18/1999

SHELL #204-4539-4107 (Continued) **S105092902**

Case Worker:	Not reported
RB Case Number:	900470089
Local Agency:	LOS ANGELES, CITY OF
File Location:	Not reported
Local Case Number:	Not reported
Potential Media Affect:	Aquifer used for drinking water supply
Potential Contaminants of Concern:	Gasoline
Site History:	Not reported

LUST:

Global Id:	T0603701093
Contact Type:	Local Agency Caseworker
Contact Name:	ELOY LUNA
Organization Name:	LOS ANGELES, CITY OF
Address:	200 North Main Street, Suite 1780
City:	LOS ANGELES
Email:	eloy.luna@lacity.org
Phone Number:	Not reported

LUST:

Global Id:	T0603701093
Action Type:	Other
Date:	05/01/1989
Action:	Leak Reported

LUST:

Global Id:	T0603701093
Status:	Completed - Case Closed
Status Date:	10/18/1999

Global Id:	T0603701093
Status:	Open - Case Begin Date
Status Date:	05/01/1989

Global Id:	T0603701093
Status:	Open - Site Assessment
Status Date:	01/21/1992

O57 **SHELL #204-4539-4107** **LUST** **S101297342**
Target **7217 WESTERN** **HIST CORTESE** **N/A**
Property **LOS ANGELES, CA 90047**

Site 4 of 21 in cluster O

Actual: **156 ft.**

Focus Map: **3**

LUST REG 4:

Region:	4	
Regional Board:	04	
County:	Los Angeles	
Facility Id:	900470089	
Status:	Case Closed	
Substance:	Gasoline	
Substance Quantity:	Not reported	
Local Case No:	Not reported	
Case Type:	Groundwater	
Abatement Method Used at the Site:		Not reported
Global ID:	T0603701093	

SHELL #204-4539-4107 (Continued) **S101297342**

W Global ID:	Not reported	
Staff:	EHI	
Local Agency:	19050	
Cross Street:	FLORENCE AVENUE	
Enforcement Type:	Not reported	
Date Leak Discovered:	Not reported	
Date Leak First Reported:		5/1/1989
Date Leak Record Entered:	8/29/1989	
Date Confirmation Began:	Not reported	
Date Leak Stopped:	Not reported	
Date Case Last Changed on Database:		10/4/2000
Date the Case was Closed:		10/18/1999
How Leak Discovered:	Not reported	
How Leak Stopped:	Not reported	
Cause of Leak:	Not reported	
Leak Source:	Not reported	
Operator:	RHODES, JAMES	
Water System:	Not reported	
Well Name:	Not reported	
Approx. Dist To Production Well (ft):		3023.53081866718336615329828 52
Source of Cleanup Funding:		Not reported
Preliminary Site Assessment Workplan Submitted:		Not reported
Preliminary Site Assessment Began:		Not reported
Pollution Characterization Began:		1/21/1992
Remediation Plan Submitted:		Not reported
Remedial Action Underway:		Not reported
Post Remedial Action Monitoring Began:		Not reported
Enforcement Action Date:		Not reported
Historical Max MTBE Date:		8/27/2003
Hist Max MTBE Conc in Groundwater:		120
Hist Max MTBE Conc in Soil:		550
Significant Interim Remedial Action Taken:		Not reported
GW Qualifier:	=	
Soil Qualifier:	=	
Organization:	Not reported	
Owner Contact:	Not reported	
Responsible Party:	EQUIVA SERVICES LLC	
RP Address:	P.O. BOX 6249, CARSON, CA 90749-6249	
Program:	LUST	
Lat/Long:	33.9743919 / -1	
Local Agency Staff:	PEJ	
Beneficial Use:	Not reported	
Priority:	LOP/HIGH - ADMINISTRATIVE (CLOSURE/SB2004/ENFORCEMENT)	
Cleanup Fund Id:	Not reported	
Suspended:	Not reported	
Assigned Name:	Not reported	
Summary:	WORKPLAN APPROVED (LTR DATE 2/14/97); 02/28/99- TRANSM. OF QTRLY RPT-1ST QTR 1999; 9/7/99 3RD QTR QTR GW MON RPT 1999; 10/4/00 SUMMARY OF WELL ABANDONMENT ACTIVITIES	

HIST CORTESE:

Region:	CORTESE
Facility County Code:	19
Reg By:	LTNKA
Reg Id:	900470089

O58 **WESTERN FLORENCE AUTO CARE** **SWEEPS UST** **S101582979**
Target **7217 S WESTERN AVE** **CA FID UST** **N/A**
Property **LOS ANGELES, CA 90047**

Site 5 of 21 in cluster O

Actual: **156 ft.**

Focus Map: **3**

SWEEPS UST:

Status:	Active
Comp Number:	1008
Number:	9
Board Of Equalization:	44-000074
Referral Date:	01-20-93
Action Date:	03-16-94
Created Date:	02-29-88
Owner Tank Id:	Not reported
SWRCB Tank Id:	19-050-001008-000001
Tank Status:	A
Capacity:	12000
Active Date:	04-20-88
Tank Use:	M.V. FUEL
STG:	P
Content:	REG UNLEADED
Number Of Tanks:	4

Status:	Active
Comp Number:	1008
Number:	9
Board Of Equalization:	44-000074
Referral Date:	01-20-93
Action Date:	03-16-94
Created Date:	02-29-88
Owner Tank Id:	Not reported
SWRCB Tank Id:	19-050-001008-000002
Tank Status:	A
Capacity:	12000
Active Date:	04-20-88
Tank Use:	M.V. FUEL
STG:	P
Content:	REG UNLEADED
Number Of Tanks:	Not reported

Status:	Active
Comp Number:	1008
Number:	9
Board Of Equalization:	44-000074
Referral Date:	01-20-93
Action Date:	03-16-94
Created Date:	02-29-88
Owner Tank Id:	Not reported
SWRCB Tank Id:	19-050-001008-000003
Tank Status:	A
Capacity:	12000
Active Date:	04-20-88
Tank Use:	M.V. FUEL
STG:	P
Content:	REG UNLEADED
Number Of Tanks:	Not reported

Status: Active

WESTERN FLORENCE AUTO CARE (Continued) **S101582979**

Comp Number:	1008
Number:	9
Board Of Equalization:	44-000074
Referral Date:	01-20-93
Action Date:	03-16-94
Created Date:	02-29-88
Owner Tank Id:	Not reported
SWRCB Tank Id:	19-050-001008-000004
Tank Status:	A
Capacity:	1000
Active Date:	04-20-88
Tank Use:	CHEMICAL
STG:	P
Content:	UNKNOWN
Number Of Tanks:	Not reported

CA FID UST:

Facility ID:	19002109
Regulated By:	UTNKA
Regulated ID:	00016823
Cortese Code:	Not reported
SIC Code:	Not reported
Facility Phone:	2137783090
Mail To:	Not reported
Mailing Address:	P O BOX
Mailing Address 2:	Not reported
Mailing City,St,Zip:	LOS ANGELES 900470000
Contact:	Not reported
Contact Phone:	Not reported
DUNs Number:	Not reported
NPDES Number:	Not reported
EPA ID:	Not reported
Comments:	Not reported
Status:	Active

O59 **SHELL SERVICE STATION (FORM** **RGA LUST** **S114687489**
Target **7217 WESTERN AVE. S.** **N/A**
Property **LOS ANGELES, CA**

Site 6 of 21 in cluster O

Actual: **156 ft.**

RGA LUST:

2004 SHELL SERVICE STATION (FORM 7217 WESTERN AVE. S.

Focus Map: **3**

O60 **EQUILON ENTERPRISES LLC** **HAZNET** **S113005271**
Target **7217 S WESTERN** **N/A**
Property **LOS ANGELES, CA 90047**

Site 7 of 21 in cluster O

Actual: **156 ft.**

Focus Map: **3**

HAZNET:

Facility Name:	EQUILON ENTERPRISES
envid:	S113005271
Year:	2002
GEPAID:	CAD981405269
Contact:	N CORTEZ/ENVT'L DATA ANALYST
Telephone:	2818742224
Mailing Name:	Not reported
Mailing Address:	12700 NORTHBOROUGH DR MFT 240-G
Mailing City,St,Zip:	HOUSTON, TX 770672508
Gen County:	Not reported
TSD EPA ID:	CAD028409019
TSD County:	Not reported
Waste Category:	Other organic solids
Disposal Method:	Transfer Station
Tons:	0.2
Cat Decode:	Not reported
Method Decode:	Not reported
Facility County:	Los Angeles

envid:	S113005271
Year:	2002
GEPAID:	CAD981405269
Contact:	N CORTEZ/ENVT'L DATA ANALYST
Telephone:	2818742224
Mailing Name:	Not reported
Mailing Address:	12700 NORTHBOROUGH DR MFT 240-G
Mailing City,St,Zip:	HOUSTON, TX 770672508
Gen County:	Not reported
TSD EPA ID:	CAD028409019
TSD County:	Not reported
Waste Category:	Other organic solids
Disposal Method:	Transfer Station
Tons:	0.2
Cat Decode:	Not reported
Method Decode:	Not reported
Facility County:	Los Angeles

envid:	S113005271
Year:	2002
GEPAID:	CAD981405269
Contact:	N CORTEZ/ENVT'L DATA ANALYST
Telephone:	2818742224
Mailing Name:	Not reported
Mailing Address:	12700 NORTHBOROUGH DR MFT 240-G
Mailing City,St,Zip:	HOUSTON, TX 770672508
Gen County:	Not reported
TSD EPA ID:	CAD028409019
TSD County:	Not reported
Waste Category:	Other organic solids
Disposal Method:	Transfer Station
Tons:	0.2
Cat Decode:	Not reported

EQUILON ENTERPRISES LLC (Continued) **S113005271**

Method Decode: Not reported
Facility County: Los Angeles

envid: S113005271
Year: 2002
GEPAID: CAD981405269
Contact: N CORTEZ/ENVT'L DATA ANALYST
Telephone: 2818742224
Mailing Name: Not reported
Mailing Address: 12700 NORTHBOROUGH DR MFT 240-G
Mailing City,St,Zip: HOUSTON, TX 770672508
Gen County: Not reported
TSD EPA ID: CAD028409019
TSD County: Not reported
Waste Category: Waste oil and mixed oil
Disposal Method: Treatment, Tank
Tons: 0.41
Cat Decode: Not reported
Method Decode: Not reported
Facility County: Los Angeles

envid: S113005271
Year: 2002
GEPAID: CAD981405269
Contact: N CORTEZ/ENVT'L DATA ANALYST
Telephone: 2818742224
Mailing Name: Not reported
Mailing Address: 12700 NORTHBOROUGH DR MFT 240-G
Mailing City,St,Zip: HOUSTON, TX 770672508
Gen County: Not reported
TSD EPA ID: CAD028409019
TSD County: Not reported
Waste Category: Waste oil and mixed oil
Disposal Method: Treatment, Tank
Tons: 0.41
Cat Decode: Not reported
Method Decode: Not reported
Facility County: Los Angeles

Click this hyperlink while viewing on your computer to access
27 additional CA_HAZNET: record(s) in the EDR Site Report.

O61 **SHELL SERVICE STATION (FORMER)** **RGA LUST** **S114687521**
Target Property **7217 WESTERN AVE. S.** **N/A**
LOS ANGELES, CA

Site 8 of 21 in cluster O

Actual: **156 ft.**

Focus Map: 3

RGA LUST:

2012	SHELL SERVICE STATION (FORMER)	7217 WESTERN AVE. S.
2011	SHELL SERVICE STATION (FORMER)	7217 WESTERN AVE. S.
2010	SHELL SERVICE STATION (FORMER)	7217 WESTERN AVE. S.
2009	SHELL SERVICE STATION (FORMER)	7217 WESTERN AVE. S.
2008	SHELL SERVICE STATION (FORMER)	7217 WESTERN AVE. S.
2007	SHELL SERVICE STATION (FORMER)	7217 WESTERN AVE. S.
2006	SHELL SERVICE STATION (FORMER)	7217 WESTERN AVE. S.
2005	SHELL SERVICE STATION (FORMER)	7217 WESTERN AVE. S.

O62 **SHELL SERVICE STATION (FORMER)** **FINDS** **1023355303**
Target **7217 WESTERN AVE. S.** **N/A**
Property **LOS ANGELES, CA 90047**

Site 9 of 21 in cluster O

Actual: FINDS:
156 ft.

Focus Map: Registry ID: 110066520134
3

Environmental Interest/Information System
STATE MASTER

Click this hyperlink while viewing on your computer to access additional FINDS: detail in the EDR Site Report.

O63 **SHELL STATION #204-4539-4107** **RGA LUST** **S114688545**
Target **7217 WESTERN AVENUE** **N/A**
Property **LOS ANGELES, CA**

Site 10 of 21 in cluster O

Actual: RGA LUST:
156 ft.

1993	SHELL STATION #204-4539-4107	7217 WESTERN AVENUE

Focus Map:
3

O64 **SHELL #204-4539-4107** **RGA LUST** **S114686270**
Target **7217 WESTERN AVE** **N/A**
Property **LOS ANGELES, CA**

Site 11 of 21 in cluster O

Actual: RGA LUST:
156 ft.

2012	SHELL #204-4539-4107	7217 WESTERN AVE
2011	SHELL #204-4539-4107	7217 WESTERN AVE
2010	SHELL #204-4539-4107	7217 WESTERN AVE
2009	SHELL #204-4539-4107	7217 WESTERN AVE
2008	SHELL #204-4539-4107	7217 WESTERN AVE
2007	SHELL #204-4539-4107	7217 WESTERN AVE
2006	SHELL #204-4539-4107	7217 WESTERN AVE
2005	SHELL #204-4539-4107	7217 WESTERN AVE
2004	SHELL #204-4539-4107	7217 WESTERN AVE
2003	SHELL #204-4539-4107	7217 WESTERN AVE
2002	SHELL #204-4539-4107	7217 WESTERN AVE
2001	SHELL #204-4539-4107	7217 WESTERN AVE
2000	SHELL #204-4539-4107	7217 WESTERN AVE
1998	SHELL #204-4539-4107	7217 WESTERN AVE
1997	SHELL #204-4539-4107	7217 WESTERN AVE
1996	SHELL #204-4539-4107	7217 WESTERN AVE
1995	SHELL #204-4539-4107	7217 WESTERN AVE
1994	SHELL #204-4539-4107	7217 WESTERN AVE

Focus Map:
3

O65 **SHELL SERVICE STATION (FORMER)** **LUST** **S106447978**
Target **7217 WESTERN AVE. S.** **N/A**
Property **LOS ANGELES, CA 90047**

Site 12 of 21 in cluster O

Actual: **156 ft.**

Focus Map: **3**

LUST REG 4:

Region:	4	
Regional Board:	04	
County:	Los Angeles	
Facility Id:	900470089A	
Status:	Leak being confirmed	
Substance:	Hydrocarbons	
Substance Quantity:	Not reported	
Local Case No:	30382	
Case Type:	Groundwater	
Abatement Method Used at the Site:		Not reported
Global ID:	T0603751439	
W Global ID:	Not reported	
Staff:	AT	
Local Agency:	19050	
Cross Street:	FLORENCE AVE.	
Enforcement Type:	DLSEL	
Date Leak Discovered:	11/2/2001	
Date Leak First Reported:		11/19/2001
Date Leak Record Entered:	Not reported	
Date Confirmation Began:	4/23/2004	
Date Leak Stopped:	Not reported	
Date Case Last Changed on Database:		Not reported
Date the Case was Closed:		Not reported
How Leak Discovered:	OM	
How Leak Stopped:	Close Tank	
Cause of Leak:	UNK	
Leak Source:	UNK	
Operator:	Not reported	
Water System:	Not reported	
Well Name:	Not reported	
Approx. Dist To Production Well (ft):		Not reported
Source of Cleanup Funding:		UNK
Preliminary Site Assessment Workplan Submitted:		Not reported
Preliminary Site Assessment Began:		Not reported
Pollution Characterization Began:		Not reported
Remediation Plan Submitted:		Not reported
Remedial Action Underway:		Not reported
Post Remedial Action Monitoring Began:		Not reported
Enforcement Action Date:		Not reported
Historical Max MTBE Date:		Not reported
Hist Max MTBE Conc in Groundwater:		Not reported
Hist Max MTBE Conc in Soil:		Not reported
Significant Interim Remedial Action Taken:		Not reported
GW Qualifier:	Not reported	
Soil Qualifier:	Not reported	
Organization:	Not reported	
Owner Contact:	Not reported	
Responsible Party:	MONICA CASH	
RP Address:	911 S. PRIMROSE AVENUE, SUITE K	
Program:	LUST	
Lat/Long:	0 / 0	
Local Agency Staff:	Not reported	

SHELL SERVICE STATION (FORMER) (Continued) **S106447978**

Beneficial Use: Not reported
Priority: Not reported
Cleanup Fund Id: Not reported
Suspended: Not reported
Assigned Name: Not reported
Summary: Not reported

LUST:
Lead Agency: LOS ANGELES RWQCB (REGION 4)
Case Type: LUST Cleanup Site
Geo Track: http://geotracker.waterboards.ca.gov/profile_report.asp?global_id=T0603751439
Global Id: T0603751439
Latitude: 33.9741680199178
Longitude: -118.309299945831
Status: Completed - Case Closed
Status Date: 07/13/2009
Case Worker: MT
RB Case Number: 900470089A
Local Agency: LOS ANGELES, CITY OF
File Location: Regional Board
Local Case Number: 30382
Potential Media Affect: Aquifer used for drinking water supply
Potential Contaminants of Concern: Other Solvent or Non-Petroleum Hydrocarbon
Site History: Not reported

LUST:
Global Id: T0603751439
Contact Type: Local Agency Caseworker
Contact Name: ELOY LUNA
Organization Name: LOS ANGELES, CITY OF
Address: 200 North Main Street, Suite 1780
City: LOS ANGELES
Email: eloy.luna@lacity.org
Phone Number: Not reported

Global Id: T0603751439
Contact Type: Regional Board Caseworker
Contact Name: MARYAM TAIDY
Organization Name: LOS ANGELES RWQCB (REGION 4)
Address: 320 W. 4TH ST., SUITE 200
City: LOS ANGELES
Email: mtaidy@waterboards.ca.gov
Phone Number: 2135766741

LUST:
Global Id: T0603751439
Action Type: RESPONSE
Date: 07/15/2005
Action: Monitoring Report - Quarterly

Global Id: T0603751439
Action Type: RESPONSE
Date: 10/15/2005
Action: Monitoring Report - Quarterly

Global Id: T0603751439
Action Type: RESPONSE

SHELL SERVICE STATION (FORMER) (Continued) **S106447978**

Date: 04/15/2006
Action: Monitoring Report - Quarterly

Global Id: T0603751439
Action Type: ENFORCEMENT
Date: 04/14/2004
Action: Staff Letter

Global Id: T0603751439
Action Type: Other
Date: 11/19/2001
Action: Leak Reported

Global Id: T0603751439
Action Type: RESPONSE
Date: 01/15/2007
Action: Monitoring Report - Quarterly

Global Id: T0603751439
Action Type: RESPONSE
Date: 01/15/2006
Action: Monitoring Report - Quarterly

Global Id: T0603751439
Action Type: RESPONSE
Date: 06/12/2006
Action: Soil and Water Investigation Workplan

Global Id: T0603751439
Action Type: RESPONSE
Date: 01/15/2008
Action: Monitoring Report - Quarterly

Global Id: T0603751439
Action Type: ENFORCEMENT
Date: 06/19/2009
Action: Notification - Preclosure

Global Id: T0603751439
Action Type: RESPONSE
Date: 04/15/2007
Action: Monitoring Report - Quarterly

Global Id: T0603751439
Action Type: RESPONSE
Date: 07/15/2007
Action: Monitoring Report - Quarterly

Global Id: T0603751439
Action Type: ENFORCEMENT
Date: 06/15/2009
Action: Staff Letter

Global Id: T0603751439
Action Type: ENFORCEMENT
Date: 07/13/2009
Action: Closure/No Further Action Letter

SHELL SERVICE STATION (FORMER) (Continued) **S106447978**

Global Id: T0603751439
Action Type: RESPONSE
Date: 05/24/2007
Action: Well Installation Report

Global Id: T0603751439
Action Type: RESPONSE
Date: 04/15/2008
Action: Monitoring Report - Quarterly

Global Id: T0603751439
Action Type: RESPONSE
Date: 10/15/2007
Action: Monitoring Report - Quarterly

Global Id: T0603751439
Action Type: RESPONSE
Date: 10/15/2008
Action: Monitoring Report - Quarterly

Global Id: T0603751439
Action Type: RESPONSE
Date: 04/15/2009
Action: Monitoring Report - Quarterly

Global Id: T0603751439
Action Type: RESPONSE
Date: 07/15/2008
Action: Monitoring Report - Quarterly

Global Id: T0603751439
Action Type: RESPONSE
Date: 01/15/2009
Action: Monitoring Report - Quarterly

Global Id: T0603751439
Action Type: ENFORCEMENT
Date: 06/12/2009
Action: Site Visit / Inspection / Sampling

Global Id: T0603751439
Action Type: Other
Date: 11/02/2001
Action: Leak Discovery

Global Id: T0603751439
Action Type: RESPONSE
Date: 07/30/2004
Action: Other Report / Document

Global Id: T0603751439
Action Type: RESPONSE
Date: 10/15/2004
Action: Monitoring Report - Quarterly

Global Id: T0603751439
Action Type: RESPONSE

SHELL SERVICE STATION (FORMER) (Continued) **S106447978**

Date: 01/15/2005
Action: Monitoring Report - Quarterly

Global Id: T0603751439
Action Type: RESPONSE
Date: 10/15/2006
Action: Monitoring Report - Quarterly

Global Id: T0603751439
Action Type: ENFORCEMENT
Date: 09/27/2007
Action: Site Visit / Inspection / Sampling

Global Id: T0603751439
Action Type: RESPONSE
Date: 04/15/2005
Action: Monitoring Report - Quarterly

Global Id: T0603751439
Action Type: RESPONSE
Date: 05/14/2004
Action: Monitoring Report - Quarterly

Global Id: T0603751439
Action Type: RESPONSE
Date: 07/15/2004
Action: Monitoring Report - Quarterly

LUST:
Global Id: T0603751439
Status: Completed - Case Closed
Status Date: 07/13/2009

Global Id: T0603751439
Status: Open - Case Begin Date
Status Date: 11/02/2001

Global Id: T0603751439
Status: Open - Site Assessment
Status Date: 08/30/2002

Global Id: T0603751439
Status: Open - Site Assessment
Status Date: 04/14/2004

Global Id: T0603751439
Status: Open - Site Assessment
Status Date: 06/12/2006

O66 **BELLS SHELL SERVICE** **EDR Hist Auto** **1021001223**
Target **7217 S WESTERN AVE** **N/A**
Property **LOS ANGELES, CA 90047**

Site 13 of 21 in cluster O

Actual: EDR Hist Auto
156 ft.

Focus Map:
3

Year:	Name:	Type:
1975	BELLS SHELL SERVICE	Gasoline Service Stations
1976	BELLS SHELL SERVICE	Gasoline Service Stations
1977	BELLS SHELL SERVICE	Gasoline Service Stations
1978	BELLS SHELL SERVICE	Gasoline Service Stations
1979	BELLS SHELL SERVICE	Gasoline Service Stations
1980	BELLS SHELL SERVICE	Gasoline Service Stations
1982	BELLS SHELL SERVICE	Gasoline Service Stations
1983	BELLS SHELL SERVICE	Gasoline Service Stations
1985	BELLS SHELL SERVICE	Gasoline Service Stations
1986	BELLS SHELL SERVICE	Gasoline Service Stations
1987	BELLS SHELL SERVICE	Gasoline Service Stations
1988	BELLS SHELL SERVICE	Gasoline Service Stations
1989	BELLS SHELL SERVICE	Gasoline Service Stations
1990	BELLS SHELL SERVICE	Gasoline Service Stations
1991	BELLS SHELL SERVICE	Gasoline Service Stations
1992	BELLS SHELL SERVICE	Gasoline Service Stations
1993	BELLS SHELL SERVICE	Gasoline Service Stations
1997	BELLS SHELL SERVICE STATION	Gasoline Service Stations
1998	WESTERN SHELL SERVICE STATION	Gasoline Service Stations

O67 **SHELL SERVICE STAION 135535** **RCRA-SQG** **1000288406**
Target **7217 S WESTERN / FLORENCE** **FINDS** **CAD981405269**
Property **LOS ANGELES, CA 90047** **ECHO**

Site 14 of 21 in cluster O

Actual: RCRA-SQG:
156 ft.
Date form received by agency: 02/28/2002

Focus Map:
3

Facility name:	SHELL SERVICE STAION 135535
Facility address:	7217 S WESTERN / FLORENCE LOS ANGELES, CA 90047
EPA ID:	CAD981405269
Mailing address:	PO BOX 2648 HOUSTON, TX 77252
Contact:	SONDRA E BIENVENU
Contact address:	Not reported Not reported
Contact country:	US
Contact telephone:	713-241-5036
Contact email:	Not reported
EPA Region:	09
Classification:	Small Small Quantity Generator
Description:	Handler: generates more than 100 and less than 1000 kg of hazardous waste during any calendar month and accumulates less than 6000 kg of hazardous waste at any time; or generates 100 kg or less of hazardous waste during any calendar month, and accumulates more than 1000 kg of hazardous waste at any time

Handler Activities Summary:
U.S. importer of hazardous waste: No

SHELL SERVICE STAION 135535 (Continued) **1000288406**

Mixed waste (haz. and radioactive): No
Recycler of hazardous waste: No
Transporter of hazardous waste: No
Treater, storer or disposer of HW: No
Underground injection activity: No
On-site burner exemption: No
Furnace exemption: No
Used oil fuel burner: No
Used oil processor: No
User oil refiner: No
Used oil fuel marketer to burner: No
Used oil Specification marketer: No
Used oil transfer facility: No
Used oil transporter: No

Historical Generators:
Date form received by agency: 02/28/2002
Site name: SHELL SERVICE STAION 135535
Classification: Small Quantity Generator

Date form received by agency: 04/08/1998
Site name: SHELL OIL CO
Classification: Small Quantity Generator

. Waste code: D001
. Waste name: IGNITABLE WASTE

. Waste code: D018
. Waste name: BENZENE

Date form received by agency: 09/01/1996
Site name: SHELL OIL CO
Classification: Small Quantity Generator

Date form received by agency: 04/13/1990
Site name: SHELL OIL CO 204-4539-4107
Classification: Large Quantity Generator

Violation Status: No violations found

FINDS:

Registry ID: 110002696495

Environmental Interest/Information System
RCRAInfo is a national information system that supports the Resource Conservation and Recovery Act (RCRA) program through the tracking of events and activities related to facilities that generate, transport, and treat, store, or dispose of hazardous waste. RCRAInfo allows RCRA program staff to track the notification, permit, compliance, and corrective action activities required under RCRA.

HAZARDOUS WASTE BIENNIAL REPORTER

Click this hyperlink while viewing on your computer to access additional FINDS: detail in the EDR Site Report.

SHELL SERVICE STAION 135535 (Continued) **1000288406**

ECHO:
Envid: 1000288406
Registry ID: 110002696495
DFR URL: http://echo.epa.gov/detailed-facility-report?fid=110002696495

O68 **FLORENCE/WESTERN AUTO CARE** **UST** **U003781587**
Target **7217 S WESTERN AVE** **N/A**
Property **LOS ANGELES, CA 90047**

Site 15 of 21 in cluster O

Actual: **156 ft.**
Focus Map: **3**

UST:
Facility ID: 25333
Permitting Agency: LOS ANGELES, CITY OF
Latitude: 33.97415
Longitude: -118.30899

O69 **BELLS SHELL** **HIST UST** **U001561923**
Target **7217 S WESTERN** **N/A**
Property **LOS ANGELES, CA 90047**

Site 16 of 21 in cluster O

Actual: **156 ft.**
Focus Map: **3**

HIST UST:
File Number: 000284C2
URL: http://geotracker.waterboards.ca.gov/ustpdfs/pdf/000284C2.pdf
Region: STATE
Facility ID: 00000016823
Facility Type: Gas Station
Other Type: Not reported
Contact Name: BELL, G JR & B. W.
Telephone: 2137783090
Owner Name: SHELL OIL COMPANY
Owner Address: P.O. BOX 4848
Owner City,St,Zip: ANAHEIM, CA 92803
Total Tanks: 0005

Tank Num: 001
Container Num: 2
Year Installed: Not reported
Tank Capacity: 00000000
Tank Used for: Not reported
Type of Fuel: Not reported
Container Construction Thickness: Not reported
Leak Detection: Not reported

Tank Num: 002
Container Num: 3
Year Installed: Not reported
Tank Capacity: 00000000
Tank Used for: Not reported
Type of Fuel: Not reported
Container Construction Thickness: Not reported
Leak Detection: Not reported

Tank Num: 003

BELLS SHELL (Continued) **U001561923**

Container Num:	4
Year Installed:	Not reported
Tank Capacity:	00000000
Tank Used for:	Not reported
Type of Fuel:	Not reported
Container Construction Thickness:	Not reported
Leak Detection:	Not reported
Tank Num:	004
Container Num:	5
Year Installed:	Not reported
Tank Capacity:	00000000
Tank Used for:	Not reported
Type of Fuel:	Not reported
Container Construction Thickness:	Not reported
Leak Detection:	Not reported
Tank Num:	005
Container Num:	1
Year Installed:	1968
Tank Capacity:	00008000
Tank Used for:	PRODUCT
Type of Fuel:	UNLEADED
Container Construction Thickness:	1/4
Leak Detection:	Stock Inventor, 10
Tank Num:	006
Container Num:	1
Year Installed:	1968
Tank Capacity:	00008000
Tank Used for:	PRODUCT
Type of Fuel:	UNLEADED
Container Construction Thickness:	1/4
Leak Detection:	Stock Inventor, 10
Tank Num:	007
Container Num:	2
Year Installed:	1968
Tank Capacity:	00005000
Tank Used for:	PRODUCT
Type of Fuel:	PREMIUM
Container Construction Thickness:	1/4
Leak Detection:	Stock Inventor, 10
Tank Num:	008
Container Num:	3
Year Installed:	1968
Tank Capacity:	00000550
Tank Used for:	WASTE
Type of Fuel:	WASTE OIL
Container Construction Thickness:	12
Leak Detection:	Stock Inventor, 10
Tank Num:	009
Container Num:	4
Year Installed:	1968
Tank Capacity:	00005000

BELLS SHELL (Continued) **U001561923**

Tank Used for:	PRODUCT
Type of Fuel:	PREMIUM
Container Construction Thickness:	1/4
Leak Detection:	Stock Inventor, 10
Tank Num:	010
Container Num:	5
Year Installed:	1970
Tank Capacity:	00008000
Tank Used for:	PRODUCT
Type of Fuel:	REGULAR
Container Construction Thickness:	1/4
Leak Detection:	Stock Inventor, 10

Click here for Geo Tracker PDF:

O70 **JACK IN THE BOX #5312** **FINDS** **1016714926**
Target Property **7201 S WESTERN AVE** **N/A**
LOS ANGELES, CA 90047

Site 17 of 21 in cluster O

Actual: 156 ft.

FINDS:

Focus Map: 3

Registry ID: 110057063902

Environmental Interest/Information System
STATE MASTER

Click this hyperlink while viewing on your computer to access additional FINDS: detail in the EDR Site Report.

P71 **FLORENCE WESTERN MEDICAL GROUP** **HAZNET** **S113068175**
Target Property **7301 SOUTH WESTERN AVENUE** **N/A**
LOS ANGELES, CA 90047

Site 1 of 3 in cluster P

Actual: 160 ft.

HAZNET:

Focus Map: 3

Facility Name:	FLORENCE WESTERN MEDICAL GROUP
envid:	S113068175
Year:	2000
GEPAID:	CAL000121198
Contact:	GLORIA MITCHELL
Telephone:	3237782131
Mailing Name:	Not reported
Mailing Address:	7301 S WESTERN AVE
Mailing City,St,Zip:	LOS ANGELES, CA 900472254
Gen County:	Not reported
TSD EPA ID:	CAT080025711
TSD County:	Not reported
Waste Category:	Aqueous solution with total organic residues less than 10 percent
Disposal Method:	Recycler
Tons:	1.16
Cat Decode:	Not reported

FLORENCE WESTERN MEDICAL GROUP (Continued) **S113068175**

Method Decode: Not reported
Facility County: Los Angeles

envid: S113068175
Year: 1999
GEPAID: CAL000121198
Contact: ACCIE MITCHELL MD
Telephone: 2137782131
Mailing Name: Not reported
Mailing Address: 7301 S WESTERN AVE
Mailing City,St,Zip: LOS ANGELES, CA 900472254
Gen County: Not reported
TSD EPA ID: CAT080013352
TSD County: Not reported
Waste Category: Aqueous solution with total organic residues 10 percent or more
Disposal Method: Recycler
Tons: .9591
Cat Decode: Not reported
Method Decode: Not reported
Facility County: Los Angeles

envid: S113068175
Year: 1996
GEPAID: CAL000121198
Contact: ACCIE MITCHELL MD
Telephone: 2137782131
Mailing Name: Not reported
Mailing Address: 7301 S WESTERN AVE
Mailing City,St,Zip: LOS ANGELES, CA 900472254
Gen County: Not reported
TSD EPA ID: CAD981402522
TSD County: Not reported
Waste Category: Other inorganic solid waste
Disposal Method: Recycler
Tons: .0030
Cat Decode: Not reported
Method Decode: Not reported
Facility County: Los Angeles

envid: S113068175
Year: 1994
GEPAID: CAL000121198
Contact: ACCIE MITCHELL MD
Telephone: 2137782131
Mailing Name: Not reported
Mailing Address: 7301 S WESTERN AVE
Mailing City,St,Zip: LOS ANGELES, CA 900472254
Gen County: Not reported
TSD EPA ID: CAD981402522
TSD County: Not reported
Waste Category: Metal sludge (Alkaline solution (pH >= 12.5) with metals)
Disposal Method: Recycler
Tons: .0125
Cat Decode: Not reported
Method Decode: Not reported
Facility County: Los Angeles

FLORENCE WESTERN MEDICAL GROUP (Continued) **S113068175**

envid:	S113068175
Year:	1993
GEPAID:	CAL000121198
Contact:	ACCIE MITCHELL MD
Telephone:	2137782131
Mailing Name:	Not reported
Mailing Address:	7301 S WESTERN AVE
Mailing City,St,Zip:	LOS ANGELES, CA 900472254
Gen County:	Not reported
TSD EPA ID:	CAD982524613
TSD County:	Not reported
Waste Category:	Photochemicals/photoprocessing waste
Disposal Method:	Recycler
Tons:	1.25000000000
Cat Decode:	Not reported
Method Decode:	Not reported
Facility County:	Los Angeles

Click this hyperlink while viewing on your computer to access additional CA_HAZNET: detail in the EDR Site Report.

P72 **SEASIDE OIL CO** **EDR Hist Auto** **1009077948**
Target **7323 S WESTERN AVE** **N/A**
Property **LOS ANGELES, CA**

Site 2 of 3 in cluster P

Actual: **162 ft.**

EDR Hist Auto

Focus Map: **3**

Year:	Name:	Type:
1929	LAWS CHAS	GASOLINE AND OIL SERVICE STATION
1937	SEASIDE OIL CO	GASOLINE AND OIL SERVICE STATIONS
1942	WASSERMAN JOS	GASOLINE AND OIL SERVICE STATIONS

Q73 **WESTERN AUTO BODY & PAINT REPAIR** **FINDS** **1023333750**
Target **7401 S WESTERN AVE** **ECHO** **N/A**
Property **LOS ANGELES, CA 90047**

Site 1 of 11 in cluster Q

Actual: **162 ft.**

FINDS:

Focus Map: **3**

Registry ID: 110066286432

Environmental Interest/Information System

RCRAInfo is a national information system that supports the Resource Conservation and Recovery Act (RCRA) program through the tracking of events and activities related to facilities that generate, transport, and treat, store, or dispose of hazardous waste. RCRAInfo allows RCRA program staff to track the notification, permit, compliance, and corrective action activities required under RCRA.

STATE MASTER

WESTERN AUTO BODY & PAINT REPAIR (Continued) **1023333750**

Click this hyperlink while viewing on your computer to access additional FINDS: detail in the EDR Site Report.

ECHO:
Envid: 1023333750
Registry ID: 110066286432
DFR URL: http://echo.epa.gov/detailed-facility-report?fid=110066286432

Q74 **WESTERN AUTO BODY & PAINT REPAIR** **RCRA NonGen / NLR** **1024825709**
Target **7401 S WESTERN AVE** **CAL000351953**
Property **LOS ANGELES, CA 90047**

Site 2 of 11 in cluster Q

Actual: **162 ft.**

Focus Map: **3**

RCRA NonGen / NLR:
Date form received by agency: 04/23/2010
Facility name: WESTERN AUTO BODY & PAINT REPAIR
Facility address: 7401 S WESTERN AVE
LOS ANGELES, CA 90047-2428
EPA ID: CAL000351953
Contact: MANUEL QUINTANILLA
Contact address: 7401 S WESTERN AVE
LOS ANGELES, CA 90047-2428
Contact country: Not reported
Contact telephone: 323-752-7832
Contact email: Not reported
EPA Region: 09
Classification: Non-Generator
Description: Handler: Non-Generators do not presently generate hazardous waste

Owner/Operator Summary:
Owner/operator name: MANUEL QUINTANILLA
Owner/operator address: 7401 S WESTERN AVE
LOS ANGELES, CA 90047
Owner/operator country: Not reported
Owner/operator telephone: 323-752-7832
Owner/operator email: Not reported
Owner/operator fax: Not reported
Owner/operator extension: Not reported
Legal status: Other
Owner/Operator Type: Operator
Owner/Op start date: Not reported
Owner/Op end date: Not reported

Owner/operator name: MANUEL QUINTANILLA
Owner/operator address: 7401 S WESTERN AVE
LOS ANGELES, CA 90047
Owner/operator country: Not reported
Owner/operator telephone: 323-752-7832
Owner/operator email: Not reported
Owner/operator fax: Not reported
Owner/operator extension: Not reported
Legal status: Other
Owner/Operator Type: Owner
Owner/Op start date: Not reported
Owner/Op end date: Not reported

WESTERN AUTO BODY & PAINT REPAIR (Continued) **1024825709**

Handler Activities Summary:
- U.S. importer of hazardous waste: No
- Mixed waste (haz. and radioactive): No
- Recycler of hazardous waste: No
- Transporter of hazardous waste: Yes
- Treater, storer or disposer of HW: No
- Underground injection activity: No
- On-site burner exemption: No
- Furnace exemption: No
- Used oil fuel burner: No
- Used oil processor: No
- User oil refiner: No
- Used oil fuel marketer to burner: No
- Used oil Specification marketer: No
- Used oil transfer facility: No
- Used oil transporter: No

Violation Status: No violations found

Q75 **JAMES R NOLAN DC** **HAZNET** **S113052894**
Target **7408 S WESTERN AVE** **N/A**
Property **LOS ANGELES, CA 90047**

Site 3 of 11 in cluster Q

Actual: **162 ft.**
Focus Map: **4**

HAZNET:

Facility Name:	JAMES R NOLAN DC
envid:	S113052894
Year:	1995
GEPAID:	CAL000080841
Contact:	NOLAN JAMES R
Telephone:	2137531313
Mailing Name:	Not reported
Mailing Address:	7408 S WESTERN AVE
Mailing City,St,Zip:	LOS ANGELES, CA 900472427
Gen County:	Not reported
TSD EPA ID:	CAD982524613
TSD County:	Not reported
Waste Category:	Photochemicals/photoprocessing waste
Disposal Method:	Recycler
Tons:	.1251
Cat Decode:	Not reported
Method Decode:	Not reported
Facility County:	Los Angeles

envid:	S113052894
Year:	1995
GEPAID:	CAL000080841
Contact:	NOLAN JAMES R
Telephone:	2137531313
Mailing Name:	Not reported
Mailing Address:	7408 S WESTERN AVE
Mailing City,St,Zip:	LOS ANGELES, CA 900472427
Gen County:	Not reported
TSD EPA ID:	CAT000613976
TSD County:	Not reported
Waste Category:	Photochemicals/photoprocessing waste
Disposal Method:	Transfer Station

JAMES R NOLAN DC (Continued) **S113052894**

Tons: .0625
Cat Decode: Not reported
Method Decode: Not reported
Facility County: Los Angeles

envid: S113052894
Year: 1993
GEPAID: CAL000080841
Contact: NOLAN JAMES R
Telephone: 2137531313
Mailing Name: Not reported
Mailing Address: 7408 S WESTERN AVE
Mailing City,St,Zip: LOS ANGELES, CA 900472427
Gen County: Not reported
TSD EPA ID: CAD982524613
TSD County: Not reported
Waste Category: Photochemicals/photoprocessing waste
Disposal Method: Recycler
Tons: 0.12509999999
Cat Decode: Not reported
Method Decode: Not reported
Facility County: Los Angeles

Q76 **MORRIS SERVICE CENTER** **LA Co. Site Mitigation** **S106843369**
Target **7411 WESTERN AVE** **N/A**
Property **LOS ANGELES, CA**

Site 4 of 11 in cluster Q

Actual: **164 ft.**
Focus Map: **3**

LA Co. Site Mitigation:
Facility ID: Not reported
Status: Not reported
Site ID: SD0010036
Jurisdiction: County
Case ID: RO0000486
Abated: Yes
Assigned To: Don Thompson
Entered Date: 05/11/2004
Abated Date: 05/29/2002

Q77 **SOPHISTICATED AUTO BODY** **FINDS** **1023295842**
Target **7419 S WESTERN AVE** **N/A**
Property **LOS ANGELES, CA 90047**

Site 5 of 11 in cluster Q

Actual: **164 ft.**
Focus Map: **3**

FINDS:

Registry ID: 110065876038

Environmental Interest/Information System
STATE MASTER

Click this hyperlink while viewing on your computer to access additional FINDS: detail in the EDR Site Report.

Q78 **DDS COLLISION INC** **HAZNET** **S113129645**
Target **7419 S WESTERN AVE** **N/A**
Property **LOS ANGELES, CA 90047**

Site 6 of 11 in cluster Q

Actual: **164 ft.**

Focus Map: **3**

HAZNET:

Facility Name:	DDS COLLISION INC
envid:	S113129645
Year:	2015
GEPAID:	CAL000389883
Contact:	LEILA ROUZBEHI
Telephone:	3237501700
Mailing Name:	Not reported
Mailing Address:	7419 S WESTERN AVE
Mailing City,St,Zip:	LOS ANGELES, CA 90047
Gen County:	Los Angeles
TSD EPA ID:	CAT080013352
TSD County:	Los Angeles
Waste Category:	Unspecified solvent mixture
Disposal Method:	Fuel Blending Prior To Energy Recovery At Another Site
Tons:	0.198
Cat Decode:	Not reported
Method Decode:	Not reported
Facility County:	Los Angeles

envid:	S113129645
Year:	2005
GEPAID:	CAL000277294
Contact:	GEORGE MCLEAN
Telephone:	3239710930
Mailing Name:	Not reported
Mailing Address:	7419 S WESTERN AVE
Mailing City,St,Zip:	LOS ANGELES, CA 90047
Gen County:	Not reported
TSD EPA ID:	CAD982444481
TSD County:	Not reported
Waste Category:	Aqueous solution with total organic residues less than 10 percent
Disposal Method:	Treatment, Tank
Tons:	0.06
Cat Decode:	Not reported
Method Decode:	Not reported
Facility County:	Los Angeles

envid:	S113129645
Year:	2005
GEPAID:	CAL000277294
Contact:	GEORGE MCLEAN
Telephone:	3239710930
Mailing Name:	Not reported
Mailing Address:	7419 S WESTERN AVE
Mailing City,St,Zip:	LOS ANGELES, CA 90047
Gen County:	Not reported
TSD EPA ID:	CAD982444481
TSD County:	Not reported
Waste Category:	Other organic solids
Disposal Method:	Not reported
Tons:	0.01
Cat Decode:	Not reported

DDS COLLISION INC (Continued) **S113129645**

Method Decode: Not reported
Facility County: Los Angeles

Q79 **DDS COLLISION** **FINDS** **1024623045**
Target **7419 S WESTERN AVE** **ECHO** **N/A**
Property **LOS ANGELES, CA 90047**

Site 7 of 11 in cluster Q

Actual: **164 ft.**

Focus Map: **3**

FINDS:

Registry ID: 110070411432

Environmental Interest/Information System
RCRAInfo is a national information system that supports the Resource Conservation and Recovery Act (RCRA) program through the tracking of events and activities related to facilities that generate, transport, and treat, store, or dispose of hazardous waste. RCRAInfo allows RCRA program staff to track the notification, permit, compliance, and corrective action activities required under RCRA.

Click this hyperlink while viewing on your computer to access additional FINDS: detail in the EDR Site Report.

ECHO:

Envid: 1024623045
Registry ID: 110070411432
DFR URL: http://echo.epa.gov/detailed-facility-report?fid=110070411432

Q80 **MORRIS SERVICE CT.** **ENVIROSTOR** **S105087747**
Target **7415 S. WESTERN AVENUE** **N/A**
Property **LOS ANGELES, CA 90047**

Site 8 of 11 in cluster Q

Actual: **164 ft.**

Focus Map: **3**

ENVIROSTOR:

Facility ID:	19750104
Status:	Refer: 1248 Local Agency
Status Date:	11/13/2001
Site Code:	Not reported
Site Type:	Evaluation
Site Type Detailed:	Evaluation
Acres:	Not reported
NPL:	NO
Regulatory Agencies:	NONE SPECIFIED
Lead Agency:	NONE SPECIFIED
Program Manager:	Not reported
Supervisor:	Referred - Not Assigned
Division Branch:	Cleanup Cypress
Assembly:	59
Senate:	30
Special Program:	Not reported
Restricted Use:	NO
Site Mgmt Req:	NONE SPECIFIED
Funding:	Not Applicable

MORRIS SERVICE CT. (Continued) **S105087747**

Latitude: 33.97216
Longitude: -118.3093
APN: NONE SPECIFIED
Past Use: NONE SPECIFIED
Potential COC: NONE SPECIFIED
Confirmed COC: NONE SPECIFIED
Potential Description: NONE SPECIFIED
Alias Name: 19750104
Alias Type: Envirostor ID Number

Completed Info:
Completed Area Name: Not reported
Completed Sub Area Name: Not reported
Completed Document Type: Not reported
Completed Date: Not reported
Comments: Not reported

Future Area Name: Not reported
Future Sub Area Name: Not reported
Future Document Type: Not reported
Future Due Date: Not reported
Schedule Area Name: Not reported
Schedule Sub Area Name: Not reported
Schedule Document Type: Not reported
Schedule Due Date: Not reported
Schedule Revised Date: Not reported

Q81 **MORRIS SERVICE CT.** **FINDS** **1023196097**
Target **7415 S. WESTERN AVENUE** **N/A**
Property **LOS ANGELES, CA 90047**

Site 9 of 11 in cluster Q

Actual: **164 ft.**

FINDS:

Focus Map: **3**

Registry ID: 110061019393

Environmental Interest/Information System
STATE MASTER

Click this hyperlink while viewing on your computer to access additional FINDS: detail in the EDR Site Report.

Q82 **FRANCIS LINSK** **HAZNET** **S112911345**
Target **7415 S WESTERN AVE** **N/A**
Property **LOS ANGELES, CA 90047**

Site 10 of 11 in cluster Q

Actual: **164 ft.**

HAZNET:

Focus Map: **3**

Facility Name: FRANCIS LINSK
envid: S112911345
Year: 2000
GEPAID: CAC002313209
Contact: HAITHAM JAMMAL
Telephone: 2137491923

FRANCIS LINSK (Continued) **S112911345**

Mailing Name:	Not reported
Mailing Address:	6357 COLGATE AVE
Mailing City,St,Zip:	LOS ANGELES, CA 900480000
Gen County:	Not reported
TSD EPA ID:	CAD981696420
TSD County:	Not reported
Waste Category:	Waste oil and mixed oil
Disposal Method:	Transfer Station
Tons:	3.33
Cat Decode:	Not reported
Method Decode:	Not reported
Facility County:	Los Angeles

R83 **BRENT W F** **EDR Hist Auto** **1009080104**
Target **7501 S WESTERN AVE** **N/A**
Property **LOS ANGELES, CA**

Site 1 of 5 in cluster R

Actual: EDR Hist Auto
166 ft.

Focus Map:
3

Year:	Name:	Type:
1937	BRENT W F	GASOLINE AND OIL SERVICE STATIONS
1937	DAVIS L C	AUTOMOBILE REPAIRING
1942	BRENT W F	GASOLINE AND OIL SERVICE STATIONS
1989	GILBERT AUTO BODY SHOP	General Automotive Repair Shops
1989	MR MUFFLER	General Automotive Repair Shops
1991	MR MUFFLER	General Automotive Repair Shops
1991	GILBERT AUTO BODY SHOP	General Automotive Repair Shops
1992	MR MUFFLER	General Automotive Repair Shops

R84 **WILLIAM H KINDRED** **HAZNET** **S112890387**
Target **7501 S WESTERN AVE** **N/A**
Property **LOS ANGELES, CA 90047**

Site 2 of 5 in cluster R

Actual: HAZNET:
166 ft.

Focus Map:
3

Facility Name:	WILLIAM H KINDRED
envid:	S112890387
Year:	1999
GEPAID:	CAC001424968
Contact:	WILLIAM H KINDRED
Telephone:	0000000000
Mailing Name:	Not reported
Mailing Address:	7511 S WESTERN AVE
Mailing City,St,Zip:	LOS ANGELES, CA 900470000
Gen County:	Not reported
TSD EPA ID:	CAD028409019
TSD County:	Not reported
Waste Category:	Tank bottom waste
Disposal Method:	Treatment, Tank
Tons:	1.9807
Cat Decode:	Not reported
Method Decode:	Not reported
Facility County:	Los Angeles

R85 **WESTERN SERVICE STATION** **EDR Hist Auto** **1009078775**
Target **7527 S WESTERN AVE** **N/A**
Property **LOS ANGELES, CA**

Site 3 of 5 in cluster R

Actual: EDR Hist Auto
166 ft.

Focus Map:
3

Year:	Name:	Type:
1929	DIDIER F D	GASOLINE AND OIL SERVICE STATION
1929	WESTERN SERVICE STATION	GASOLINE AND OIL SERVICE STATION
1933	DIDIER F D	GASOLINE AND OIL SERVICE STATIONS
1988	E & J AUTO REPAIR	General Automotive Repair Shops
1988	DAVIS ENTERPRISE	Not reported
1989	E & J AUTO REPAIR	General Automotive Repair Shops
1989	DAVIS ENTERPRISE	General Automotive Repair Shops
1989	LEBLANC ENTERPRISES	General Automotive Repair Shops
1989	NEW DRESSER BILL UPHOLSTE	General Automotive Repair Shops
1991	NEW DRESSER BILL UPHOLSTE	General Automotive Repair Shops
1991	LEBLANC ENTERPRISES	General Automotive Repair Shops
1992	LEBLANC ENTERPRISES	General Automotive Repair Shops
1992	NEW DRESSER BILL UPHOLSTERY	General Automotive Repair Shops
1993	NEW DRESSER BILL UPHOLSTERY	General Automotive Repair Shops
1994	MIRANDA ENTERPRISES	Brake Services
1994	NEW DRESSER BILL UPHOLSTERY	General Automotive Repair Shops
1995	NEW DRESSER BILL UPHOLSTERY	General Automotive Repair Shops
1995	MIRANDA ENTERPRISES	Brake Services
1996	NEW DRESSER BILL UPHOLSTERY	General Automotive Repair Shops

---

S86 **SHAPIRO ISADORE** **EDR Hist Cleaner** **1009189683**
Target **7615 S WESTERN AVE** **N/A**
Property **LOS ANGELES, CA**

Site 1 of 7 in cluster S

Actual: EDR Hist Cleaner
168 ft.

Focus Map:
3

Year:	Name:	Type:
1933	SHAPIRO ISADORE	CLOTHES PRESSERS AND CLEANERS

---

87 **HICKS R W** **EDR Hist Cleaner** **1009194429**
Target **7710 S WESTERN AVE** **N/A**
Property **LOS ANGELES, CA**

EDR Hist Cleaner

Actual:
170 ft.

Year:	Name:	Type:
1937	HICKS R W	CLOTHES PRESSERS AND CLEANERS

Focus Map:
4

T88 **CDL** **S107536349**
Target Property **7855 S WESTERN AVE** **N/A**
LOS ANGELES, CA 90047

Site 1 of 7 in cluster T

Actual: **175 ft.**
Focus Map: **3**

CDL:
Facility ID: 2001-08-037
Date: 08/06/2001
Labtype: Abandoned Drug Lab
Lab Type: Abandoned Drug Lab Waste (A) - location away from an actual illegal drug lab where drug lab waste and/or equipment were abandoned.

T89 **ERNS** **2013068848**
Target Property **7853 SOUTH WESTEREN AVE** **N/A**
LOS ANGELES, CA

Site 2 of 7 in cluster T

Actual: **175 ft.**
Focus Map: **3**

Click this hyperlink while viewing on your computer to access additional ERNS detail in the EDR Site Report.

U90 **AVALON CLEANERS DYERS** **EDR Hist Cleaner** **1009187802**
Target Property **7877 S WESTERN AVE** **N/A**
LOS ANGELES, CA

Site 1 of 3 in cluster U

Actual: **177 ft.**
Focus Map: **3**

EDR Hist Cleaner

Year:	Name:	Type:
1937	AVALON CLEANERS DYERS	CLOTHES PRESSERS AND CLEANERS

U91 **BLAZSHEK RUDOLPH** **EDR Hist Auto** **1009081023**
Target Property **7924 S WESTERN AVE** **N/A**
LOS ANGELES, CA

Site 2 of 3 in cluster U

Actual: **177 ft.**
Focus Map: **4**

EDR Hist Auto

Year:	Name:	Type:
1933	BLASCHEK RUDOLPH	GASOLINE AND OIL SERVICE STATIONS
1937	BLAZSHEK RUDOLPH	GASOLINE AND OIL SERVICE STATIONS
1942	COOPERMAN M B	GASOLINE AND OIL SERVICE STATIONS

V92 **JEFF HANLEY** **FINDS** **1024615510**
Target **8025 S. WESTERN AVENUE** **ECHO** **N/A**
Property **LOS ANGELES, CA 90047**

Site 1 of 4 in cluster V

Actual: **181 ft.**

Focus Map: **3**

FINDS:

Registry ID: 110070403897

Environmental Interest/Information System

RCRAInfo is a national information system that supports the Resource Conservation and Recovery Act (RCRA) program through the tracking of events and activities related to facilities that generate, transport, and treat, store, or dispose of hazardous waste. RCRAInfo allows RCRA program staff to track the notification, permit, compliance, and corrective action activities required under RCRA.

Click this hyperlink while viewing on your computer to access additional FINDS: detail in the EDR Site Report.

ECHO:

Envid:	1024615510
Registry ID:	110070403897
DFR URL:	http://echo.epa.gov/detailed-facility-report?fid=110070403897

---

93 **STEPHENS P M** **EDR Hist Auto** **1009076990**
Target **8127 S WESTERN AVE** **N/A**
Property **LOS ANGELES, CA**

EDR Hist Auto

Actual: **182 ft.**

Focus Map: **3**

Year:	Name:	Type:
1929	STEPHENS P M	GASOLINE AND OIL SERVICE STATION
1933	BUDS SERVICE	GASOLINE AND OIL SERVICE STATIONS
1937	CLARK L L	GASOLINE AND OIL SERVICE STATIONS
1942	WHITE G S	AUTOMOBILE REPAIRING
1942	CLARK L L	GASOLINE AND OIL SERVICE STATIONS

W94 **SHELL STATION (FORMER)** **LUST** **S108997082**
Target **8222 WESTERN AVE. S.** **N/A**
Property **LOS ANGELES, CA 90047**

Site 1 of 11 in cluster W

Actual: **183 ft.**

Focus Map: **4**

LUST:

Lead Agency:	LOS ANGELES RWQCB (REGION 4)
Case Type:	LUST Cleanup Site
Geo Track:	http://geotracker.waterboards.ca.gov/profile_report.asp?global_id=T0603784940
Global Id:	T0603784940
Latitude:	33.963925
Longitude:	-118.309004
Status:	Completed - Case Closed
Status Date:	01/16/2015
Case Worker:	CET
RB Case Number:	900470216
Local Agency:	LOS ANGELES, CITY OF

SHELL STATION (FORMER) (Continued) **S108997082**

File Location: Not reported
Local Case Number: 36474
Potential Media Affect: Aquifer used for drinking water supply
Potential Contaminants of Concern: Benzene
Site History: Not reported

LUST:
Global Id: T0603784940
Contact Type: Regional Board Caseworker
Contact Name: CHANDRA TYLER
Organization Name: LOS ANGELES RWQCB (REGION 4)
Address: Not reported
City: R4 UNKNOWN
Email: cetyler@waterboards.ca.gov
Phone Number: Not reported

Global Id: T0603784940
Contact Type: Local Agency Caseworker
Contact Name: ELOY LUNA
Organization Name: LOS ANGELES, CITY OF
Address: 200 North Main Street, Suite 1780
City: LOS ANGELES
Email: eloy.luna@lacity.org
Phone Number: Not reported

LUST:
Global Id: T0603784940
Action Type: RESPONSE
Date: 04/15/2008
Action: Monitoring Report - Quarterly

Global Id: T0603784940
Action Type: RESPONSE
Date: 03/13/2013
Action: Request for Closure - Regulator Responded

Global Id: T0603784940
Action Type: RESPONSE
Date: 04/30/2013
Action: Soil and Water Investigation Workplan - Addendum - Regulator Responded

Global Id: T0603784940
Action Type: RESPONSE
Date: 04/09/2013
Action: Site Assessment Report - Regulator Responded

Global Id: T0603784940
Action Type: Other
Date: 11/05/2007
Action: Leak Reported

Global Id: T0603784940
Action Type: RESPONSE
Date: 10/26/2012
Action: Well Installation Workplan

Global Id: T0603784940

SHELL STATION (FORMER) (Continued) **S108997082**

Action Type: RESPONSE
Date: 07/15/2012
Action: Monitoring Report - Semi-Annually

Global Id: T0603784940
Action Type: RESPONSE
Date: 01/15/2013
Action: Monitoring Report - Semi-Annually

Global Id: T0603784940
Action Type: RESPONSE
Date: 10/29/2013
Action: Request for Closure - Regulator Responded

Global Id: T0603784940
Action Type: ENFORCEMENT
Date: 06/08/2009
Action: Staff Letter

Global Id: T0603784940
Action Type: RESPONSE
Date: 07/15/2008
Action: Monitoring Report - Quarterly

Global Id: T0603784940
Action Type: RESPONSE
Date: 07/15/2013
Action: Monitoring Report - Semi-Annually

Global Id: T0603784940
Action Type: ENFORCEMENT
Date: 06/15/2009
Action: Staff Letter

Global Id: T0603784940
Action Type: RESPONSE
Date: 10/15/2008
Action: Monitoring Report - Quarterly

Global Id: T0603784940
Action Type: RESPONSE
Date: 09/28/2009
Action: Preliminary Site Assessment Workplan

Global Id: T0603784940
Action Type: RESPONSE
Date: 01/15/2009
Action: Monitoring Report - Quarterly

Global Id: T0603784940
Action Type: ENFORCEMENT
Date: 05/16/2013
Action: Staff Letter

Global Id: T0603784940
Action Type: RESPONSE
Date: 01/15/2010

SHELL STATION (FORMER) (Continued) **S108997082**

Action: Monitoring Report - Semi-Annually

Global Id: T0603784940
Action Type: RESPONSE
Date: 07/15/2009
Action: Monitoring Report - Semi-Annually

Global Id: T0603784940
Action Type: RESPONSE
Date: 04/14/2008
Action: Other Report / Document

Global Id: T0603784940
Action Type: ENFORCEMENT
Date: 06/04/2014
Action: State Water Board Closure Order

Global Id: T0603784940
Action Type: ENFORCEMENT
Date: 01/16/2015
Action: Closure/No Further Action Letter

Global Id: T0603784940
Action Type: RESPONSE
Date: 04/15/2009
Action: Monitoring Report - Quarterly

Global Id: T0603784940
Action Type: RESPONSE
Date: 07/15/2010
Action: Monitoring Report - Semi-Annually

Global Id: T0603784940
Action Type: RESPONSE
Date: 12/08/2014
Action: Well Destruction Report

Global Id: T0603784940
Action Type: RESPONSE
Date: 01/15/2011
Action: Monitoring Report - Semi-Annually

Global Id: T0603784940
Action Type: ENFORCEMENT
Date: 03/12/2008
Action: 13267 Requirement

Global Id: T0603784940
Action Type: ENFORCEMENT
Date: 03/13/2014
Action: Notification - Public Notice of Case Closure

Global Id: T0603784940
Action Type: Other
Date: 11/01/2004
Action: Leak Discovery

SHELL STATION (FORMER) (Continued) **S108997082**

Global Id: T0603784940
Action Type: RESPONSE
Date: 07/15/2011
Action: Monitoring Report - Semi-Annually

Global Id: T0603784940
Action Type: RESPONSE
Date: 01/15/2012
Action: Monitoring Report - Semi-Annually

Global Id: T0603784940
Action Type: RESPONSE
Date: 04/03/2009
Action: Request for Closure - Regulator Responded

LUST:
Global Id: T0603784940
Status: Completed - Case Closed
Status Date: 01/16/2015

Global Id: T0603784940
Status: Open - Case Begin Date
Status Date: 11/01/2004

Global Id: T0603784940
Status: Open - Eligible for Closure
Status Date: 06/04/2014

Global Id: T0603784940
Status: Open - Eligible for Closure
Status Date: 06/05/2014

Global Id: T0603784940
Status: Open - Site Assessment
Status Date: 11/05/2007

W95 **COLLINS CLEANERS** **EDR Hist Cleaner** **1018964899**
Target **8222 S WESTERN AVE** **N/A**
Property **LOS ANGELES, CA 90047**

Site 2 of 11 in cluster W

Actual: EDR Hist Cleaner
183 ft.

Focus Map:
4

Year:	Name:	Type:
1976	ELECTROTEX TEXTILE CLEANERS	Drycleaning Plants, Except Rugs
1977	ELECTROTEX TEXTILE CLEANERS	Drycleaning Plants, Except Rugs
1978	ELECTROTEX TEXTILE CLEANERS	Drycleaning Plants, Except Rugs
1979	ELECTROTEX TEXTILE CLEANERS	Drycleaning Plants, Except Rugs
1980	ELECTROTEX TEXTILE CLEANERS	Drycleaning Plants, Except Rugs
1982	ELECTROTEX TEXTILE CLEANERS	Drycleaning Plants, Except Rugs
1987	COLLINS CLEANERS	Drycleaning Plants, Except Rugs
2002	COLLINS CLEANERS	Drycleaning Plants, Except Rugs, NEC
2003	COLLINS CLEANERS	Drycleaning Plants, Except Rugs, NEC
2004	COLLINS CLEANERS	Drycleaning Plants, Except Rugs, NEC
2005	COLLINS CLEANERS	Drycleaning Plants, Except Rugs, NEC

COLLINS CLEANERS (Continued) **1018964899**

2006	COLLINS CLEANERS	Drycleaning Plants, Except Rugs, NEC
2007	COLLINS CLEANERS	Drycleaning Plants, Except Rugs, NEC
2008	COLLINS CLEANERS	Drycleaning Plants, Except Rugs, NEC
2009	COLLINS CLEANERS	Drycleaning Plants, Except Rugs, NEC

W96 **SHELL STATION (FORMER)** **RGA LUST** **S114688689**
Target Property **8222 WESTERN AVE. S.** **N/A**
LOS ANGELES, CA

Site 3 of 11 in cluster W

Actual: **183 ft.**
Focus Map: 4

RGA LUST:

2012	SHELL STATION (FORMER)	8222 WESTERN AVE. S.
2011	SHELL STATION (FORMER)	8222 WESTERN AVE. S.
2010	SHELL STATION (FORMER)	8222 WESTERN AVE. S.
2009	SHELL STATION (FORMER)	8222 WESTERN AVE. S.
2008	SHELL STATION (FORMER)	8222 WESTERN AVE. S.

W97 **FORMER SHELL SERVICE STATION** **FINDS** **1023337884**
Target Property **8222 SOUTH WESTERN AVENUE** **N/A**
LOS ANGELES, CA 90047

Site 4 of 11 in cluster W

Actual: **183 ft.**
Focus Map: 4

FINDS:

Registry ID: 110066331277

Environmental Interest/Information System
STATE MASTER

Click this hyperlink while viewing on your computer to access additional FINDS: detail in the EDR Site Report.

W98 **COLLINS CLEANERS** **DRYCLEANERS** **S106829004**
Target Property **8222 S WESTERN AVE** **EMI** **N/A**
LOS ANGELES, CA 90047

Site 5 of 11 in cluster W

Actual: **183 ft.**
Focus Map: 4

DRYCLEAN SOUTH COAST:

Facility ID:	36373
Application Number:	101786
Permit Number:	Not reported
Status:	O
Representative Name:	BILL COLLINS
Representative Telephone:	213 9713452
Permit Status:	Not reported
BCAT Number:	000234
BCAT Description:	DRY CLEANING EQUIP PERCHLOROETHYLENE
CCAT Number:	02
CCAT Description:	ADSORBER (DRY CLEANING) REGENERATIVE
UTM East:	0
UTM North:	0

COLLINS CLEANERS (Continued) **S106829004**

Facility ID:	36373
Application Number:	114624
Permit Number:	M46577
Status:	O
Representative Name:	BILL COLLINS
Representative Telephone:	213 9713452
Permit Status:	INACTIVE
BCAT Number:	000234
BCAT Description:	DRY CLEANING EQUIP PERCHLOROETHYLENE
CCAT Number:	02
CCAT Description:	ADSORBER (DRY CLEANING) REGENERATIVE
UTM East:	0
UTM North:	0

EMI:

Year:	1987
County Code:	19
Air Basin:	SC
Facility ID:	36373
Air District Name:	SC
SIC Code:	7216
Air District Name:	SOUTH COAST AQMD
Community Health Air Pollution Info System:	Not reported
Consolidated Emission Reporting Rule:	Not reported
Total Organic Hydrocarbon Gases Tons/Yr:	4
Reactive Organic Gases Tons/Yr:	0
Carbon Monoxide Emissions Tons/Yr:	0
NOX - Oxides of Nitrogen Tons/Yr:	0
SOX - Oxides of Sulphur Tons/Yr:	0
Particulate Matter Tons/Yr:	0
Part. Matter 10 Micrometers and Smllr Tons/Yr:	0

W99 **SHELL STATION (FORMER)** **FINDS** **1023383664**
Target **8222 WESTERN AVE. S.** **N/A**
Property **LOS ANGELES, CA 90047**

Site 6 of 11 in cluster W

Actual: **183 ft.**

FINDS:

Focus Map: **4**

Registry ID: 110066825252

Environmental Interest/Information System
STATE MASTER

Click this hyperlink while viewing on your computer to access additional FINDS: detail in the EDR Site Report.

W100 **COLLINS DRY CLEANERS** **RCRA-SQG** **1000286230**
Target **8222 WESTERN** **CPS-SLIC** **CAD981624943**
Property **LOS ANGELES, CA 90047** **FINDS**
ECHO
Site 7 of 11 in cluster W **HAZNET**

Actual:
183 ft.

Focus Map:
4

RCRA-SQG:

Date form received by agency:	09/01/1996
Facility name:	COLLINS DRY CLEANERS
Facility address:	8222 WESTERN LOS ANGELES, CA 90047
EPA ID:	CAD981624943
Mailing address:	WESTERN LOS ANGELES, CA 90047
Contact:	Not reported
Contact address:	Not reported Not reported
Contact country:	US
Contact telephone:	Not reported
Contact email:	Not reported
EPA Region:	09
Classification:	Small Small Quantity Generator
Description:	Handler: generates more than 100 and less than 1000 kg of hazardous waste during any calendar month and accumulates less than 6000 kg of hazardous waste at any time; or generates 100 kg or less of hazardous waste during any calendar month, and accumulates more than 1000 kg of hazardous waste at any time

Owner/Operator Summary:

Owner/operator name:	WILLIAM COLLINS
Owner/operator address:	NOT REQUIRED NOT REQUIRED, ME 99999
Owner/operator country:	Not reported
Owner/operator telephone:	415-555-1212
Owner/operator email:	Not reported
Owner/operator fax:	Not reported
Owner/operator extension:	Not reported
Legal status:	Private
Owner/Operator Type:	Owner
Owner/Op start date:	Not reported
Owner/Op end date:	Not reported

Owner/operator name:	NOT REQUIRED
Owner/operator address:	NOT REQUIRED NOT REQUIRED, ME 99999
Owner/operator country:	Not reported
Owner/operator telephone:	415-555-1212
Owner/operator email:	Not reported
Owner/operator fax:	Not reported
Owner/operator extension:	Not reported
Legal status:	Private
Owner/Operator Type:	Operator
Owner/Op start date:	Not reported
Owner/Op end date:	Not reported

Handler Activities Summary:

U.S. importer of hazardous waste:	No
Mixed waste (haz. and radioactive):	No

COLLINS DRY CLEANERS (Continued) **1000286230**

Recycler of hazardous waste:	No
Transporter of hazardous waste:	No
Treater, storer or disposer of HW:	No
Underground injection activity:	No
On-site burner exemption:	No
Furnace exemption:	No
Used oil fuel burner:	No
Used oil processor:	No
User oil refiner:	No
Used oil fuel marketer to burner:	No
Used oil Specification marketer:	No
Used oil transfer facility:	No
Used oil transporter:	No

Violation Status: No violations found

CPS-SLIC:

Region:	STATE
Facility Status:	**Open - Remediation**
Status Date:	03/27/2017
Global Id:	T10000005731
Lead Agency:	LOS ANGELES RWQCB (REGION 4)
Lead Agency Case Number:	Not reported
Latitude:	33.9639194
Longitude:	-118.3089923
Case Type:	Cleanup Program Site
Case Worker:	PC
Local Agency:	Not reported
RB Case Number:	1306
File Location:	Regional Board
Potential Media Affected:	Aquifer used for drinking water supply
Potential Contaminants of Concern:	Tetrachloroethylene (PCE)
Site History:	The site was used as a gas station and dry cleaners. On January 15, 2015, the State Water Resources Control Board granted Shell Oil Products Company a No Further Action determination for environmental impacts from petroleum products. However, the commercial dry-cleaning operation caused leaks of volatile organic compounds, mainly tetrachloroethene (PCE), into the ground beneath the site. Responsible Party conducts a soil vapor extraction system to remediate the subsurface impact. (edited September 2018)

Click here to access the California GeoTracker records for this facility:

FINDS:

Registry ID: 110002728451

Environmental Interest/Information System

RCRAInfo is a national information system that supports the Resource Conservation and Recovery Act (RCRA) program through the tracking of events and activities related to facilities that generate, transport, and treat, store, or dispose of hazardous waste. RCRAInfo allows RCRA program staff to track the notification, permit, compliance, and corrective action activities required under RCRA.

COLLINS DRY CLEANERS (Continued) **1000286230**

Click this hyperlink while viewing on your computer to access additional FINDS: detail in the EDR Site Report.

ECHO:

Envid:	1000286230
Registry ID:	110002728451
DFR URL:	http://echo.epa.gov/detailed-facility-report?fid=110002728451

HAZNET:

Facility Name:	COLLINS DRY CLEANERS
envid:	1000286230
Year:	1995
GEPAID:	CAD981624943
Contact:	Not reported
Telephone:	0000000000
Mailing Name:	Not reported
Mailing Address:	8222 S WESTERN AVE
Mailing City,St,Zip:	LOS ANGELES, CA 900473035
Gen County:	Not reported
TSD EPA ID:	CAD981397417
TSD County:	Not reported
Waste Category:	Halogenated solvents (chloroforms, methyl chloride, perchloroethylene, etc)
Disposal Method:	Recycler
Tons:	.6321
Cat Decode:	Not reported
Method Decode:	Not reported
Facility County:	Los Angeles

W101 **SHELL STATION (FORMER)** **UST** **U004271112**
Target Property **8222 WESTERN AVENUE SOUTH** **N/A**
LOS ANGELES, CA

Site 8 of 11 in cluster W

Actual: 183 ft.
Focus Map: 4

UST CLOSURE:

Claim Number:	Case No. 900470216
Type:	Closure Denials and Approved Orders
Deadline Date:	2014-05-16 00:00:00
Documents:	Notice, Exec Draft Order, Final Summary
Comments:	Not reported
Comments URL:	Not reported
Response:	Not reported
Response URL:	Not reported
Comments2:	Not reported
Comments2 URL:	Not reported
Response2:	Not reported
Response2 URL:	Not reported
Closure:	WQO 2014-0084-UST (06/18/2014)
Closure URL:	https://pubapps.waterboards.ca.gov/water_issues/programs/ustcf/docs/prop_closure_cases/2014_0084_ust.pdf
Uniform:	Uniform Closure Letter (01/16/2015)
Uniform URL:	https://pubapps.waterboards.ca.gov/water_issues/programs/ustcf/docs/prop_closure_cases/ucl_900470216.pdf

X102 Target Property — **JACOBS CLEANERS**, **8405 S WESTERN AVE**, **LOS ANGELES, CA 90047** — **RCRA-SQG**, **FINDS**, **ECHO** — **1000327707**, **CAD982015414**

Site 1 of 2 in cluster X

Actual: 186 ft.

Focus Map: 3

RCRA-SQG:

Date form received by agency:	09/01/1996
Facility name:	JACOBS CLEANERS
Facility address:	8405 S WESTERN AVE LOS ANGELES, CA 90047
EPA ID:	CAD982015414
Mailing address:	S WESTERN AVE LOS ANGELES, CA 90047
Contact:	Not reported
Contact address:	Not reported Not reported
Contact country:	US
Contact telephone:	Not reported
Contact email:	Not reported
EPA Region:	09
Classification:	Small Small Quantity Generator
Description:	Handler: generates more than 100 and less than 1000 kg of hazardous waste during any calendar month and accumulates less than 6000 kg of hazardous waste at any time; or generates 100 kg or less of hazardous waste during any calendar month, and accumulates more than 1000 kg of hazardous waste at any time

Owner/Operator Summary:

Owner/operator name:	ELLA JACOBS
Owner/operator address:	NOT REQUIRED NOT REQUIRED, ME 99999
Owner/operator country:	Not reported
Owner/operator telephone:	415-555-1212
Owner/operator email:	Not reported
Owner/operator fax:	Not reported
Owner/operator extension:	Not reported
Legal status:	Private
Owner/Operator Type:	Owner
Owner/Op start date:	Not reported
Owner/Op end date:	Not reported

Owner/operator name:	NOT REQUIRED
Owner/operator address:	NOT REQUIRED NOT REQUIRED, ME 99999
Owner/operator country:	Not reported
Owner/operator telephone:	415-555-1212
Owner/operator email:	Not reported
Owner/operator fax:	Not reported
Owner/operator extension:	Not reported
Legal status:	Private
Owner/Operator Type:	Operator
Owner/Op start date:	Not reported
Owner/Op end date:	Not reported

Handler Activities Summary:

U.S. importer of hazardous waste:	No
Mixed waste (haz. and radioactive):	No

JACOBS CLEANERS (Continued) **1000327707**

Recycler of hazardous waste:	No
Transporter of hazardous waste:	No
Treater, storer or disposer of HW:	No
Underground injection activity:	No
On-site burner exemption:	No
Furnace exemption:	No
Used oil fuel burner:	No
Used oil processor:	No
User oil refiner:	No
Used oil fuel marketer to burner:	No
Used oil Specification marketer:	No
Used oil transfer facility:	No
Used oil transporter:	No

Violation Status: No violations found

FINDS:

Registry ID: 110002776942

Environmental Interest/Information System

RCRAInfo is a national information system that supports the Resource Conservation and Recovery Act (RCRA) program through the tracking of events and activities related to facilities that generate, transport, and treat, store, or dispose of hazardous waste. RCRAInfo allows RCRA program staff to track the notification, permit, compliance, and corrective action activities required under RCRA.

Click this hyperlink while viewing on your computer to access additional FINDS: detail in the EDR Site Report.

ECHO:

Envid:	1000327707
Registry ID:	110002776942
DFR URL:	http://echo.epa.gov/detailed-facility-report?fid=110002776942

X103 **DUTEAU E J** **EDR Hist Auto** **1009078480**
Target **8401 S WESTERN AVE** **N/A**
Property **LOS ANGELES, CA**

Site 2 of 2 in cluster X

Actual: EDR Hist Auto
187 ft.

Focus Map:
3

Year:	Name:	Type:
1929	WANNBERG BROS SUPER SERVICE STA	GASOLINE AND OIL SERVICE STATION
1933	DUTEAU E J	GASOLINE AND OIL SERVICE STATIONS
1937	WINGO H C	AUTOMOBILE REPAIRING
1937	DUTEAU E J	GASOLINE AND OIL SERVICE STATIONS
1942	JONES H E	GASOLINE AND OIL SERVICE STATIONS

104 **LOS ANGELES WORLD AIRPORTS** **HAZNET** **S113459846**
Target **8471 S WESTERN AVE** **N/A**
Property **LOS ANGELES, CA 90047**

Actual: **188 ft.**
Focus Map: **3**

HAZNET:

Facility Name:	LOS ANGELES WORLD AIRPORTS
envid:	S113459846
Year:	2010
GEPAID:	CAC002652809
Contact:	INTISSAR DURHAM
Telephone:	3106465252
Mailing Name:	Not reported
Mailing Address:	PO BOX 92216
Mailing City,St,Zip:	LOS ANGELES, CA 900092216
Gen County:	Not reported
TSD EPA ID:	CAL000190080
TSD County:	Not reported
Waste Category:	Asbestos containing waste
Disposal Method:	Landfill Or Surface Impoundment That Will Be Closed As Landfill(To Include On-Site Treatment And/Or Stabilization)
Tons:	0.4
Cat Decode:	Not reported
Method Decode:	Not reported
Facility County:	Los Angeles

Y105 **ALFERO C F** **EDR Hist Cleaner** **1009191568**
Target **8509 S WESTERN AVE** **N/A**
Property **LOS ANGELES, CA**

Site 1 of 9 in cluster Y

Actual: **190 ft.**
Focus Map: **3**

EDR Hist Cleaner

Year:	Name:	Type:
1937	ALFERO C F	CLOTHES PRESSERS AND CLEANERS

Y106 **WATTS E B** **EDR Hist Cleaner** **1009192475**
Target **8513 S WESTERN AVE** **N/A**
Property **LOS ANGELES, CA**

Site 2 of 9 in cluster Y

Actual: **190 ft.**
Focus Map: **3**

EDR Hist Cleaner

Year:	Name:	Type:
1933	WATTS E B	CLOTHES PRESSERS AND CLEANERS

Y107 **LINDHARDT JOHN** **EDR Hist Auto** **1009078960**
Target **8500 S WESTERN AVE** **N/A**
Property **LOS ANGELES, CA**

Site 3 of 9 in cluster Y

Actual: EDR Hist Auto
189 ft.

Focus Map:
4

Year:	Name:	Type:
1929	PERRY W B	GASOLINE AND OIL SERVICE STATION
1929	SMITH D J	GASOLINE AND OIL SERVICE STATION
1933	SCANNELL C H	GASOLINE AND OIL SERVICE STATIONS
1937	CHASE P A	GASOLINE AND OIL SERVICE STATIONS
1942	LINDHARDT JOHN	GASOLINE AND OIL SERVICE STATIONS
1989	R&R AUTO WORKS	General Automotive Repair Shops
1991	R&R AUTO WORKS	General Automotive Repair Shops
1991	EDDIE L PICKFORD JR	General Automotive Repair Shops
1992	EDDIE L PICKFORD JR	General Automotive Repair Shops
1992	R&R AUTO WORKS	General Automotive Repair Shops
1993	EDDIE L PICKFORD JR	General Automotive Repair Shops
1993	R&R AUTO WORKS	General Automotive Repair Shops

Y108 **DREWS AUTOBODY REPAIRS** **HAZNET** **S113108779**
Target **8500 S WESTERN AVE** **N/A**
Property **LOS ANGELES, CA 90047**

Site 4 of 9 in cluster Y

Actual: HAZNET:
189 ft.

Focus Map:
4

Facility Name:	DREWS AUTOBODY REPAIRS
envid:	S113108779
Year:	2005
GEPAID:	CAL000214660
Contact:	JAMES ANDREWS / MANAGER
Telephone:	3237896505
Mailing Name:	Not reported
Mailing Address:	8500 S WESTERN AVE
Mailing City,St,Zip:	LOS ANGELES, CA 900470000
Gen County:	Not reported
TSD EPA ID:	CAD008252405
TSD County:	Not reported
Waste Category:	Unspecified solvent mixture
Disposal Method:	Not reported
Tons:	0.06
Cat Decode:	Not reported
Method Decode:	Not reported
Facility County:	Los Angeles

Y109 **STILES E B** **EDR Hist Auto** **1009080279**
Target **8527 S WESTERN AVE** **N/A**
Property **LOS ANGELES, CA**

Site 5 of 9 in cluster Y

Actual: EDR Hist Auto
191 ft.

Focus Map:
3

Year:	Name:	Type:
1933	WOODCOCK H A	GASOLINE AND OIL SERVICE STATIONS

STILES E B (Continued) **1009080279**

1937 STILES E B GASOLINE AND OIL SERVICE STATIONS

Y110 **KRAGEN AUTO PARTS 4000** **HAZNET** **S113139161**
Target **8522 S WESTERN AVE** **N/A**
Property **LOS ANGELES, CA 90047**

Site 6 of 9 in cluster Y

Actual: **190 ft.**

Focus Map: **4**

HAZNET:

Facility Name:	O'REILLY AUTO PARTS #3442
envid:	S113139161
Year:	2013
GEPAID:	CAL000298790
Contact:	John Bounds
Telephone:	4175204589
Mailing Name:	Not reported
Mailing Address:	233 S PATTERSON AVE
Mailing City,St,Zip:	SPRINGFIELD, MO 658020000
Gen County:	Los Angeles
TSD EPA ID:	CAD044429835
TSD County:	Los Angeles
Waste Category:	Not reported
Disposal Method:	Storage, Bulking, And/Or Transfer Off Site--No Treatment/Reovery (H010-H129) Or (H131-H135)
Tons:	0.24
Cat Decode:	Not reported
Method Decode:	Not reported
Facility County:	Not reported

envid:	S113139161
Year:	2013
GEPAID:	CAL000298790
Contact:	John Bounds
Telephone:	4175204589
Mailing Name:	Not reported
Mailing Address:	233 S PATTERSON AVE
Mailing City,St,Zip:	SPRINGFIELD, MO 658020000
Gen County:	Los Angeles
TSD EPA ID:	CAD044429835
TSD County:	Los Angeles
Waste Category:	Not reported
Disposal Method:	Storage, Bulking, And/Or Transfer Off Site--No Treatment/Reovery (H010-H129) Or (H131-H135)
Tons:	0.24
Cat Decode:	Not reported
Method Decode:	Not reported
Facility County:	Not reported

envid:	S113139161
Year:	2011
GEPAID:	CAL000298790
Contact:	JAMI GAY
Telephone:	4175204589
Mailing Name:	Not reported
Mailing Address:	PO BOX 1156
Mailing City,St,Zip:	SPRINGFIELD, MO 658011156
Gen County:	Not reported
TSD EPA ID:	TXD077603371

KRAGEN AUTO PARTS 4000 (Continued) **S113139161**

TSD County:	Not reported
Waste Category:	Hydrocarbon solvents (benzene, hexane, Stoddard, Etc.)
Disposal Method:	Fuel Blending Prior To Energy Recovery At Another Site
Tons:	0.025
Cat Decode:	Not reported
Method Decode:	Not reported
Facility County:	Los Angeles

envid:	S113139161
Year:	2011
GEPAID:	CAL000298790
Contact:	JAMI GAY
Telephone:	4175204589
Mailing Name:	Not reported
Mailing Address:	PO BOX 1156
Mailing City,St,Zip:	SPRINGFIELD, MO 658011156
Gen County:	Not reported
TSD EPA ID:	TXD077603371
TSD County:	Not reported
Waste Category:	Hydrocarbon solvents (benzene, hexane, Stoddard, Etc.)
Disposal Method:	Fuel Blending Prior To Energy Recovery At Another Site
Tons:	0.025
Cat Decode:	Not reported
Method Decode:	Not reported
Facility County:	Los Angeles

envid:	S113139161
Year:	2009
GEPAID:	CAL000298790
Contact:	JAMI GAY
Telephone:	4175204589
Mailing Name:	Not reported
Mailing Address:	PO BOX 1156
Mailing City,St,Zip:	SPRINGFIELD, MO 658011156
Gen County:	Not reported
TSD EPA ID:	WIR000029751
TSD County:	Not reported
Waste Category:	Unspecified oil-containing waste
Disposal Method:	Other Recovery Of Reclamation For Reuse Including Acid Regeneration, Organics Recovery Ect
Tons:	0.0625
Cat Decode:	Not reported
Method Decode:	Not reported
Facility County:	Los Angeles

Click this hyperlink while viewing on your computer to access
3 additional CA_HAZNET: record(s) in the EDR Site Report.

Y111 **KRAGEN AUTO PARTS #4000** **FINDS** **1007677920**
Target **8522 S. WESTERN AVE** **N/A**
Property **LOS ANGELES, CA 90047**

Site 7 of 9 in cluster Y

Actual: **190 ft.**

FINDS:

Focus Map: **4**

Registry ID: 110017949201

Environmental Interest/Information System
UORS (California - Used Oil Recycling System). California Integrated Waste Management Board (CIWMB) helps communities establish and promote convenient collection opportunities for used oil and used oil filters.

Click this hyperlink while viewing on your computer to access additional FINDS: detail in the EDR Site Report.

Y112 **O'REILLY AUTO PARTS #3442** **FINDS** **1023375778**
Target **8522 S WESTERN AVE** **ECHO** **N/A**
Property **LOS ANGELES, CA 90047**

Site 8 of 9 in cluster Y

Actual: **190 ft.**

FINDS:

Focus Map: **4**

Registry ID: 110066738971

Environmental Interest/Information System
RCRAInfo is a national information system that supports the Resource Conservation and Recovery Act (RCRA) program through the tracking of events and activities related to facilities that generate, transport, and treat, store, or dispose of hazardous waste. RCRAInfo allows RCRA program staff to track the notification, permit, compliance, and corrective action activities required under RCRA.

STATE MASTER

Click this hyperlink while viewing on your computer to access additional FINDS: detail in the EDR Site Report.

ECHO:
Envid: 1023375778
Registry ID: 110066738971
DFR URL: http://echo.epa.gov/detailed-facility-report?fid=110066738971

Y113 **MERRIAM J C** **EDR Hist Auto** **1009082152**
Target Property **8524 S WESTERN AVE** **N/A**
LOS ANGELES, CA

Site 9 of 9 in cluster Y

Actual: EDR Hist Auto
190 ft.

Focus Map: Year: Name: Type:
4 1937 MERRIAM J C GASOLINE AND OIL SERVICE STATIONS
1942 MERRIAM J C GASOLINE AND OIL SERVICE STATIONS

Z114 **MC CLANAHAN F J** **EDR Hist Auto** **1009078497**
Target Property **8601 S WESTERN AVE** **N/A**
LOS ANGELES, CA

Site 1 of 20 in cluster Z

Actual: EDR Hist Auto
191 ft.

Focus Map: Year: Name: Type:
3 1929 ZAPPEN WM GASOLINE AND OIL SERVICE STATION
1929 MC CLANAHAN F J AUTOMOBILE REPAIRING AND SERVICE STATIONS

Z115 **SHELL SERVICE STATION** **RGA LUST** **S114688267**
Target Property **8611 WESTERN AVE** **N/A**
LOS ANGELES, CA

Site 2 of 20 in cluster Z

Actual: RGA LUST:
191 ft.

Focus Map: 2012 SHELL SERVICE STATION 8611 WESTERN AVE
3 2011 SHELL SERVICE STATION 8611 WESTERN AVE
2010 SHELL SERVICE STATION 8611 WESTERN AVE
2009 SHELL SERVICE STATION 8611 WESTERN AVE
2008 SHELL SERVICE STATION 8611 WESTERN AVE
2007 SHELL SERVICE STATION 8611 WESTERN AVE

Z116 **SOUTH WESTERN SHELL #68558** **FINDS** **1023232039**
Target Property **8611 S WESTERN AVE** **ECHO** **N/A**
LOS ANGELES, CA 90047

Site 3 of 20 in cluster Z

Actual: FINDS:
191 ft.

Focus Map: Registry ID: 110065192810
3

Environmental Interest/Information System
RCRAInfo is a national information system that supports the Resource Conservation and Recovery Act (RCRA) program through the tracking of events and activities related to facilities that generate, transport, and treat, store, or dispose of hazardous waste. RCRAInfo allows RCRA program staff to track the notification, permit, compliance, and corrective action activities required under RCRA.

STATE MASTER

SOUTH WESTERN SHELL #68558 (Continued) **1023232039**

Click this hyperlink while viewing on your computer to access additional FINDS: detail in the EDR Site Report.

ECHO:
Envid: 1023232039
Registry ID: 110065192810
DFR URL: http://echo.epa.gov/detailed-facility-report?fid=110065192810

Z117 **PACIFIC FUEL COMPANY LLC** **EDR Hist Auto** **1021485049**
Target Property **8611 S WESTERN AVE** **N/A**
LOS ANGELES, CA 90047

Site 4 of 20 in cluster Z

Actual: 191 ft.

Focus Map: 3

EDR Hist Auto

Year:	Name:	Type:
1986	SHELL GAS STATION	Gasoline Service Stations
1987	SHELL GAS STATION	Gasoline Service Stations
1988	SHELL GAS STATION	Gasoline Service Stations
1989	SHELL GAS STATION	Gasoline Service Stations
1990	SHELL GAS STATION	Gasoline Service Stations
1991	SHELL GAS STATION	Gasoline Service Stations
1992	SHELL GAS STATION	Gasoline Service Stations
1993	SHELL GAS STATION	Gasoline Service Stations
2004	PACIFIC FUEL COMPANY LLC	Gasoline Service Stations
2005	PACIFIC FUEL COMPANY LLC	Gasoline Service Stations, NEC
2005	SHELL OIL COMPANY	Gasoline Service Stations, NEC
2006	SHELL OIL COMPANY	Gasoline Service Stations, NEC
2006	PACIFIC FUEL COMPANY LLC	Gasoline Service Stations, NEC
2007	PACIFIC FUEL COMPANY LLC	Gasoline Service Stations, NEC
2008	PACIFIC FUEL COMPANY LLC	Gasoline Service Stations, NEC
2009	PACIFIC FUEL COMPANY LLC	Gasoline Service Stations, NEC
2010	PACIFIC FUEL COMPANY LLC	Gasoline Service Stations, NEC
2011	PACIFIC FUEL COMPANY LLC	Gasoline Service Stations, NEC
2012	PACIFIC FUEL COMPANY LLC	Gasoline Service Stations, NEC
2013	PACIFIC FUEL COMPANY LLC	Gasoline Service Stations, NEC
2014	PACIFIC FUEL COMPANY LLC	Gasoline Service Stations, NEC

Z118 **TESORO SHELL 68558** **RCRA NonGen / NLR** **1024817643**
Target Property **8611 S WESTERN AVE** **CAL000322096**
LOS ANGELES, CA 90047

Site 5 of 20 in cluster Z

Actual: 191 ft.

Focus Map: 3

RCRA NonGen / NLR:
Date form received by agency: 07/11/2007
Facility name: TESORO SHELL 68558
Facility address: 8611 S WESTERN AVE
LOS ANGELES, CA 90047-3325
EPA ID: CAL000322096
Mailing address: 19100 RIDGEWOOD PKWY
SAN ANTONIO, TX 78259-0000
Contact: BRENDA RAMIREZ
Contact address: 19100 RIDGEWOOD PKWY

TESORO SHELL 68558 (Continued) **1024817643**

SAN ANTONIO, TX 78259
Contact country: Not reported
Contact telephone: 210-626-5153
Contact email: BRENDA.RAMIREZ@TSOCORP.COM
EPA Region: 09
Classification: Non-Generator
Description: Handler: Non-Generators do not presently generate hazardous waste

Owner/Operator Summary:
Owner/operator name: TESORO REFINING & MARKETING COMPANY
Owner/operator address: 19100 RIDGEWOOD PKWY
SAN ANTONIO, TX 78259
Owner/operator country: Not reported
Owner/operator telephone: 210-626-6153
Owner/operator email: Not reported
Owner/operator fax: Not reported
Owner/operator extension: Not reported
Legal status: Other
Owner/Operator Type: Owner
Owner/Op start date: Not reported
Owner/Op end date: Not reported

Owner/operator name: BRENDA RAMIREZ
Owner/operator address: 19100 RIDGEWOOD PKWY
SAN ANTONIO, TX 78259
Owner/operator country: Not reported
Owner/operator telephone: 210-626-5153
Owner/operator email: Not reported
Owner/operator fax: Not reported
Owner/operator extension: Not reported
Legal status: Other
Owner/Operator Type: Operator
Owner/Op start date: Not reported
Owner/Op end date: Not reported

Handler Activities Summary:
U.S. importer of hazardous waste: No
Mixed waste (haz. and radioactive): No
Recycler of hazardous waste: No
Transporter of hazardous waste: Yes
Treater, storer or disposer of HW: No
Underground injection activity: No
On-site burner exemption: No
Furnace exemption: No
Used oil fuel burner: No
Used oil processor: No
User oil refiner: No
Used oil fuel marketer to burner: No
Used oil Specification marketer: No
Used oil transfer facility: No
Used oil transporter: No

Violation Status: No violations found

Z119 **SP OPERATOR** **HIST UST** **U001561945**
Target **8611 S WESTERN AVE** **N/A**
Property **LOS ANGELES, CA 90047**

Site 6 of 20 in cluster Z

Actual: **191 ft.**
Focus Map: **3**

HIST UST:

File Number:	Not reported
URL:	Not reported
Region:	STATE
Facility ID:	00000055695
Facility Type:	Gas Station
Other Type:	Not reported
Contact Name:	Not reported
Telephone:	2137584078
Owner Name:	SHELL OIL COMPANY
Owner Address:	P.O. BOX 4848
Owner City,St,Zip:	ANAHEIM, CA 92803
Total Tanks:	0003
Tank Num:	001
Container Num:	1
Year Installed:	1976
Tank Capacity:	00010000
Tank Used for:	PRODUCT
Type of Fuel:	UNLEADED
Container Construction Thickness:	1/4
Leak Detection:	Stock Inventor, 10
Tank Num:	002
Container Num:	2
Year Installed:	1976
Tank Capacity:	00010000
Tank Used for:	PRODUCT
Type of Fuel:	REGULAR
Container Construction Thickness:	1/4
Leak Detection:	Stock Inventor, 10
Tank Num:	003
Container Num:	3
Year Installed:	1976
Tank Capacity:	00010000
Tank Used for:	PRODUCT
Type of Fuel:	PREMIUM
Container Construction Thickness:	1/4
Leak Detection:	Stock Inventor, 10

AA120 **ICEF PUBLIC SCHOOLS** **HAZNET** **S118222985**
Target **8705 S WESTERN AVE # 8735** **N/A**
Property **LOS ANGELES, CA 90047**

Site 1 of 10 in cluster AA

Actual: **192 ft.**
Focus Map: **3**

HAZNET:

Facility Name:	ICEF PUBLIC SCHOOLS
envid:	S118222985
Year:	2014
GEPAID:	CAC002786894
Contact:	ROSY VARGAS
Telephone:	8182494932

ICEF PUBLIC SCHOOLS (Continued) **S118222985**

Mailing Name:	Not reported
Mailing Address:	2621 HONOLULU AVE
Mailing City,St,Zip:	MONTROSE, CA 91020
Gen County:	Los Angeles
TSD EPA ID:	CAD009007626
TSD County:	Los Angeles
Waste Category:	Asbestos containing waste
Disposal Method:	Landfill Or Surface Impoundment That Will Be Closed As Landfill(To Include On-Site Treatment And/Or Stabilization)
Tons:	9.2
Cat Decode:	Not reported
Method Decode:	Not reported
Facility County:	Los Angeles

AA121 **CHMIRS** **S108402527**
Target Property **8701 S WESTERN AV** **N/A**
LOS ANGELES, CA

Site 2 of 10 in cluster AA

Actual: **193 ft.**
Focus Map: **3**

CHMIRS:

OES Incident Number:	5-2100
OES notification:	04/06/2005
OES Date:	Not reported
OES Time:	Not reported
Date Completed:	**Not reported**
Property Use:	Not reported
Agency Id Number:	Not reported
Agency Incident Number:	Not reported
Time Notified:	Not reported
Time Completed:	Not reported
Surrounding Area:	Not reported
Estimated Temperature:	Not reported
Property Management:	Not reported
More Than Two Substances Involved?:	Not reported
Resp Agncy Personel # Of Decontaminated:	Not reported
Responding Agency Personel # Of Injuries:	Not reported
Responding Agency Personel # Of Fatalities:	Not reported
Others Number Of Decontaminated:	Not reported
Others Number Of Injuries:	Not reported
Others Number Of Fatalities:	Not reported
Vehicle Make/year:	Not reported
Vehicle License Number:	Not reported
Vehicle State:	Not reported
Vehicle Id Number:	Not reported
CA DOT PUC/ICC Number:	Not reported
Company Name:	Not reported
Reporting Officer Name/ID:	Not reported
Report Date:	Not reported
Facility Telephone:	Not reported
Waterway Involved:	Not reported
Waterway:	Not reported
Spill Site:	Not reported
Cleanup By:	n/a
Containment:	Not reported
What Happened:	Not reported
Type:	Not reported
Measure:	Not reported

(Continued) **S108402527**

Other:	Not reported
Date/Time:	Not reported
Year:	2005
Agency:	LA City Fire
Incident Date:	4/6/200512:00:00 AM
Admin Agency:	Los Angeles City Fire Department
Amount:	Not reported
Contained:	Unknown
Site Type:	Merchant/Business
E Date:	Not reported
Substance:	Garlic Plant
Gallons:	0.000000
Unknown:	0
Substance #2:	Not reported
Substance #3:	Not reported
Evacuations:	0
Number of Injuries:	0
Number of Fatalities:	0
#1 Pipeline:	Not reported
#2 Pipeline:	Not reported
#3 Pipeline:	Not reported
#1 Vessel >= 300 Tons:	Not reported
#2 Vessel >= 300 Tons:	Not reported
#3 Vessel >= 300 Tons:	Not reported
Evacs:	Not reported
Injuries:	Not reported
Fatals:	Not reported
Comments:	Not reported
Description:	Per caller, an ordor of garlic caused a person to go the hospital.

AA122 **BANK OF AMERICA** **HAZNET** **S113775038**
Target **8701 S WESTERN AVE** **N/A**
Property **LOS ANGELES, CA 90047**

Site 3 of 10 in cluster AA

Actual: **193 ft.**

Focus Map: **3**

HAZNET:

Facility Name:	BANK OF AMERICA
envid:	S113775038
Year:	2012
GEPAID:	CAC002687810
Contact:	CINDY TRULL
Telephone:	7147925546
Mailing Name:	Not reported
Mailing Address:	275 VALENCIA AVE
Mailing City,St,Zip:	BREA, CA 928236340
Gen County:	Los Angeles
TSD EPA ID:	AZC950823111
TSD County:	99
Waste Category:	Not reported
Disposal Method:	Landfill Or Surface Impoundment That Will Be Closed As Landfill(To Include On-Site Treatment And/Or Stabilization)
Tons:	0.4
Cat Decode:	Not reported
Method Decode:	Not reported
Facility County:	Los Angeles

AA123 **M & H DRY CLEANERS** **RCRA-SQG** **1000116501**
Target **8724 WESTERN** **FINDS** **CAD981625668**
Property **LOS ANGELES, CA 90047** **ECHO**
HAZNET

Site 4 of 10 in cluster AA

Actual: **193 ft.**

Focus Map: **4**

RCRA-SQG:

Date form received by agency:	09/01/1996
Facility name:	M & H DRY CLEANERS
Facility address:	8724 WESTERN LOS ANGELES, CA 90047
EPA ID:	CAD981625668
Mailing address:	WESTERN LOS ANGELES, CA 90047
Contact:	Not reported
Contact address:	Not reported Not reported
Contact country:	US
Contact telephone:	Not reported
Contact email:	Not reported
EPA Region:	09
Classification:	Small Small Quantity Generator
Description:	Handler: generates more than 100 and less than 1000 kg of hazardous waste during any calendar month and accumulates less than 6000 kg of hazardous waste at any time; or generates 100 kg or less of hazardous waste during any calendar month, and accumulates more than 1000 kg of hazardous waste at any time

Owner/Operator Summary:

Owner/operator name:	BEATRICE JACOBS
Owner/operator address:	NOT REQUIRED NOT REQUIRED, ME 99999
Owner/operator country:	Not reported
Owner/operator telephone:	415-555-1212
Owner/operator email:	Not reported
Owner/operator fax:	Not reported
Owner/operator extension:	Not reported
Legal status:	Private
Owner/Operator Type:	Owner
Owner/Op start date:	Not reported
Owner/Op end date:	Not reported

Owner/operator name:	NOT REQUIRED
Owner/operator address:	NOT REQUIRED NOT REQUIRED, ME 99999
Owner/operator country:	Not reported
Owner/operator telephone:	415-555-1212
Owner/operator email:	Not reported
Owner/operator fax:	Not reported
Owner/operator extension:	Not reported
Legal status:	Private
Owner/Operator Type:	Operator
Owner/Op start date:	Not reported
Owner/Op end date:	Not reported

Handler Activities Summary:

U.S. importer of hazardous waste:	No
Mixed waste (haz. and radioactive):	No

M & H DRY CLEANERS (Continued) **1000116501**

Recycler of hazardous waste:	No
Transporter of hazardous waste:	No
Treater, storer or disposer of HW:	No
Underground injection activity:	No
On-site burner exemption:	No
Furnace exemption:	No
Used oil fuel burner:	No
Used oil processor:	No
User oil refiner:	No
Used oil fuel marketer to burner:	No
Used oil Specification marketer:	No
Used oil transfer facility:	No
Used oil transporter:	No

Violation Status: No violations found

FINDS:

Registry ID: 110002729021

Environmental Interest/Information System

RCRAInfo is a national information system that supports the Resource Conservation and Recovery Act (RCRA) program through the tracking of events and activities related to facilities that generate, transport, and treat, store, or dispose of hazardous waste. RCRAInfo allows RCRA program staff to track the notification, permit, compliance, and corrective action activities required under RCRA.

Click this hyperlink while viewing on your computer to access additional FINDS: detail in the EDR Site Report.

ECHO:

Envid:	1000116501
Registry ID:	110002729021
DFR URL:	http://echo.epa.gov/detailed-facility-report?fid=110002729021

HAZNET:

Facility Name:	M & H DRY CLEANERS
envid:	1000116501
Year:	1997
GEPAID:	CAD981625668
Contact:	M & H CLEANERS
Telephone:	2137784699
Mailing Name:	Not reported
Mailing Address:	8724 S WESTERN AVE
Mailing City,St,Zip:	LOS ANGELES, CA 900473326
Gen County:	Not reported
TSD EPA ID:	CAD981397417
TSD County:	Not reported
Waste Category:	Not reported
Disposal Method:	Recycler
Tons:	.0000
Cat Decode:	Not reported
Method Decode:	Not reported
Facility County:	Los Angeles

M & H DRY CLEANERS (Continued) **1000116501**

envid: 1000116501
Year: 1997
GEPAID: CAD981625668
Contact: M & H CLEANERS
Telephone: 2137784699
Mailing Name: Not reported
Mailing Address: 8724 S WESTERN AVE
Mailing City,St,Zip: LOS ANGELES, CA 900473326
Gen County: Not reported
TSD EPA ID: CAD981397417
TSD County: Not reported
Waste Category: Halogenated solvents (chloroforms, methyl chloride, perchloroethylene, etc)
Disposal Method: Recycler
Tons: .2107
Cat Decode: Not reported
Method Decode: Not reported
Facility County: Los Angeles

envid: 1000116501
Year: 1995
GEPAID: CAD981625668
Contact: M & H CLEANERS
Telephone: 2137784699
Mailing Name: Not reported
Mailing Address: 8724 S WESTERN AVE
Mailing City,St,Zip: LOS ANGELES, CA 900473326
Gen County: Not reported
TSD EPA ID: CAD981397417
TSD County: Not reported
Waste Category: Halogenated solvents (chloroforms, methyl chloride, perchloroethylene, etc)
Disposal Method: Recycler
Tons: .2440
Cat Decode: Not reported
Method Decode: Not reported
Facility County: Los Angeles

AA124 **M. & H. DRY CLEANERS** **DRYCLEANERS** **S121697518**
Target **8724 S WESTERN AVE** **N/A**
Property **LOS ANGELES, CA 90047**

Site 5 of 10 in cluster AA

Actual: **193 ft.**
Focus Map: **4**

DRYCLEAN SOUTH COAST:
Facility ID: 38332
Application Number: 107662
Permit Number: Not reported
Status: O
Representative Name: BEATRICE OR QUENSTON
Representative Telephone: 213 7784699
Permit Status: Not reported
BCAT Number: 000234
BCAT Description: DRY CLEANING EQUIP PERCHLOROETHYLENE
CCAT Number: Not reported
CCAT Description: Not reported
UTM East: 379.20001221
UTM North: 3758.1000977

M. & H. DRY CLEANERS (Continued) **S121697518**

Facility ID:	38332
Application Number:	111121
Permit Number:	Not reported
Status:	O
Representative Name:	BEATRICE OR QUENSTON
Representative Telephone:	213 7784699
Permit Status:	Not reported
BCAT Number:	000234
BCAT Description:	DRY CLEANING EQUIP PERCHLOROETHYLENE
CCAT Number:	Not reported
CCAT Description:	Not reported
UTM East:	379.20001221
UTM North:	3758.1000977

Facility ID:	38332
Application Number:	136020
Permit Number:	M48182
Status:	O
Representative Name:	BEATRICE OR QUENSTON
Representative Telephone:	213 7784699
Permit Status:	INACT_NR
BCAT Number:	000234
BCAT Description:	DRY CLEANING EQUIP PERCHLOROETHYLENE
CCAT Number:	Not reported
CCAT Description:	Not reported
UTM East:	379.20001221
UTM North:	3758.1000977

AA125 **M & H CLEANERS** **EDR Hist Cleaner** **1018826340**
Target **8724 SOUTH WESTERN AVENUE** **N/A**
Property **LOS ANGELES, CA 90047**

Site 6 of 10 in cluster AA

Actual: EDR Hist Cleaner
193 ft.

Focus Map:
4

Year:	Name:	Type:
1982	M & H CLEANERS	Drycleaning Plants, Except Rugs
1983	M & H CLEANERS	Drycleaning Plants, Except Rugs
1985	M & H CLEANERS	Drycleaning Plants, Except Rugs
1986	M & H CLEANERS	Drycleaning Plants, Except Rugs
1987	M & H CLEANERS	Drycleaning Plants, Except Rugs
1988	M & H CLEANERS	Drycleaning Plants, Except Rugs
1989	M & H CLEANERS	Drycleaning Plants, Except Rugs
1990	M & H CLEANERS	Drycleaning Plants, Except Rugs
1991	M & H CLEANERS	Drycleaning Plants, Except Rugs
1993	M & H CLEANERS	Drycleaning Plants, Except Rugs
1994	M & H CLEANERS	Drycleaning Plants, Except Rugs
1995	M & H CLEANERS	Drycleaning Plants, Except Rugs
1996	M & H CLEANERS	Drycleaning Plants, Except Rugs
1997	M & H CLEANERS	Drycleaning Plants, Except Rugs
1998	M & H CLEANERS	Drycleaning Plants, Except Rugs
1999	M & H CLEANERS	Drycleaning Plants, Except Rugs

AA126 **MNL DEVELOPMENT INC** **HAZNET** **S113772862**
Target **8720 S WESTERN AVE** **N/A**
Property **LOS ANGELES, CA 90047**

Site 7 of 10 in cluster AA

Actual: **193 ft.**
Focus Map: **4**

HAZNET:

Facility Name:	MNL DEVELOPMENT INC
envid:	S113772862
Year:	2012
GEPAID:	CAC002685117
Contact:	SAM LEE
Telephone:	7142109777
Mailing Name:	Not reported
Mailing Address:	8549 VIA AMORITA
Mailing City,St,Zip:	DOWNEY, CA 90241
Gen County:	Los Angeles
TSD EPA ID:	CAD009007626
TSD County:	Los Angeles
Waste Category:	Not reported
Disposal Method:	Landfill Or Surface Impoundment That Will Be Closed As Landfill(To Include On-Site Treatment And/Or Stabilization)
Tons:	12
Cat Decode:	Not reported
Method Decode:	Not reported
Facility County:	Los Angeles

AA127 **M. & H. DRY CLEANERS** **EMI** **S106834917**
Target **8724 S WESTERN AV** **N/A**
Property **LOS ANGELES, CA 90047**

Site 8 of 10 in cluster AA

Actual: **193 ft.**
Focus Map: **4**

EMI:

Year:	1987
County Code:	19
Air Basin:	SC
Facility ID:	38332
Air District Name:	SC
SIC Code:	7216
Air District Name:	SOUTH COAST AQMD
Community Health Air Pollution Info System:	Not reported
Consolidated Emission Reporting Rule:	Not reported
Total Organic Hydrocarbon Gases Tons/Yr:	1
Reactive Organic Gases Tons/Yr:	0
Carbon Monoxide Emissions Tons/Yr:	0
NOX - Oxides of Nitrogen Tons/Yr:	0
SOX - Oxides of Sulphur Tons/Yr:	0
Particulate Matter Tons/Yr:	0
Part. Matter 10 Micrometers and Smllr Tons/Yr:	0

Year:	1990
County Code:	19
Air Basin:	SC
Facility ID:	38332
Air District Name:	SC
SIC Code:	7216
Air District Name:	SOUTH COAST AQMD
Community Health Air Pollution Info System:	Not reported
Consolidated Emission Reporting Rule:	Not reported

M. & H. DRY CLEANERS (Continued) **S106834917**

Total Organic Hydrocarbon Gases Tons/Yr:	1
Reactive Organic Gases Tons/Yr:	0
Carbon Monoxide Emissions Tons/Yr:	0
NOX - Oxides of Nitrogen Tons/Yr:	0
SOX - Oxides of Sulphur Tons/Yr:	0
Particulate Matter Tons/Yr:	0
Part. Matter 10 Micrometers and Smllr Tons/Yr:	0

AA128 **HOUSER J K** **EDR Hist Auto** **1009081215**
Target Property **8744 S WESTERN AVE** **N/A**
LOS ANGELES, CA

Site 9 of 10 in cluster AA

Actual: 193 ft.
EDR Hist Auto

Focus Map: 4

Year:	Name:	Type:
1937	HOUSER J K	AUTOMOBILE REPAIRING

AA129 **PROPOSED LOU DANTZLER MIDDLE SCHOOL** **ENVIROSTOR SCH** **S118757297**
Target Property **8731 SOUTH WESTERN AVENUE** **N/A**
LOS ANGELES, CA 90045

Site 10 of 10 in cluster AA

Actual: 194 ft.
ENVIROSTOR:

Focus Map: 3

Facility ID:	60002223
Status:	No Action Required
Status Date:	10/09/2015
Site Code:	304658
Site Type:	School Investigation
Site Type Detailed:	School
Acres:	1.63
NPL:	NO
Regulatory Agencies:	SMBRP
Lead Agency:	SMBRP
Program Manager:	Rana Georges
Supervisor:	Yolanda Garza
Division Branch:	Southern California Schools & Brownfields Outreach
Assembly:	, 59
Senate:	, 30
Special Program:	Not reported
Restricted Use:	NO
Site Mgmt Req:	NONE SPECIFIED
Funding:	School District
Latitude:	33.95837
Longitude:	-118.3092
APN:	NONE SPECIFIED
Past Use:	RETAIL
Potential COC:	Arsenic Asbestos Containing Materials (ACM Benzene Chlordane DDD DDE DDT Endrin Lead Tetrachloroethylene (PCE Toxaphene 1,1,1-Trichloroethane (TCA Trichloroethylene (TCE Chloroform Toluene Xylenes
Confirmed COC:	30001-NO 30003-NO 30004-NO 30006-NO 30007-NO 30008-NO 30010-NO 30013-NO 30022-NO 30023-NO 30026-NO 30027-NO 30136-NO 30550-NO 30593-NO 40001-NO

PROPOSED LOU DANTZLER MIDDLE SCHOOL (Continued) **S118757297**

Potential Description: SOIL, SV
Alias Name: 304658
Alias Type: Project Code (Site Code)
Alias Name: 60002223
Alias Type: Envirostor ID Number

Completed Info:
Completed Area Name: PROJECT WIDE
Completed Sub Area Name: Not reported
Completed Document Type: Cost Recovery Closeout Memo
Completed Date: 03/21/2016
Comments: Closeout Form 1554 submitted on 10/13/15, processed by CRBS on 3/21/16; closeout complete.

Completed Area Name: PROJECT WIDE
Completed Sub Area Name: Not reported
Completed Document Type: Phase 1
Completed Date: 10/09/2015
Comments: Not reported

Future Area Name: Not reported
Future Sub Area Name: Not reported
Future Document Type: Not reported
Future Due Date: Not reported
Schedule Area Name: Not reported
Schedule Sub Area Name: Not reported
Schedule Document Type: Not reported
Schedule Due Date: Not reported
Schedule Revised Date: Not reported

SCH:

Facility ID: 60002223
Site Type: School Investigation
Site Type Detail: School
Site Mgmt. Req.: NONE SPECIFIED
Acres: 1.63
National Priorities List: NO
Cleanup Oversight Agencies: SMBRP
Lead Agency: SMBRP
Lead Agency Description: DTSC - Site Cleanup Program
Project Manager: Rana Georges
Supervisor: Yolanda Garza
Division Branch: Southern California Schools & Brownfields Outreach
Site Code: 304658
Assembly: , 59
Senate: , 30
Special Program Status: Not reported
Status: No Action Required
Status Date: 10/09/2015
Restricted Use: NO
Funding: School District
Latitude: 33.95837
Longitude: -118.3092
APN: NONE SPECIFIED
Past Use: RETAIL
Potential COC: Arsenic, Asbestos Containing Materials (ACM, Benzene, Chlordane,

PROPOSED LOU DANTZLER MIDDLE SCHOOL (Continued) **S118757297**

	DDD, DDE, DDT, Endrin, Lead, Tetrachloroethylene (PCE, Toxaphene, 1,1,1-Trichloroethane (TCA, Trichloroethylene (TCE, Chloroform, Toluene, Xylenes
Confirmed COC:	30001-NO, 30003-NO, 30004-NO, 30006-NO, 30007-NO, 30008-NO, 30010-NO, 30013-NO, 30022-NO, 30023-NO, 30026-NO, 30027-NO, 30136-NO, 30550-NO, 30593-NO, 40001-NO
Potential Description:	SOIL, SV
Alias Name:	304658
Alias Type:	Project Code (Site Code)
Alias Name:	60002223
Alias Type:	Envirostor ID Number

Completed Info:

Completed Area Name:	PROJECT WIDE
Completed Sub Area Name:	Not reported
Completed Document Type:	Cost Recovery Closeout Memo
Completed Date:	03/21/2016
Comments:	Closeout Form 1554 submitted on 10/13/15, processed by CRBS on 3/21/16; closeout complete.
Completed Area Name:	PROJECT WIDE
Completed Sub Area Name:	Not reported
Completed Document Type:	Phase 1
Completed Date:	10/09/2015
Comments:	Not reported
Future Area Name:	Not reported
Future Sub Area Name:	Not reported
Future Document Type:	Not reported
Future Due Date:	Not reported
Schedule Area Name:	Not reported
Schedule Sub Area Name:	Not reported
Schedule Document Type:	Not reported
Schedule Due Date:	Not reported
Schedule Revised Date:	Not reported

AB130 **FLACK F S** **EDR Hist Auto** **1009079378**
Target **8825 S WESTERN AVE** **N/A**
Property **LOS ANGELES, CA**

Site 1 of 3 in cluster AB

Actual: EDR Hist Auto
195 ft.

Focus Map: Year: Name: Type:
3 1924 FLACK F S AUTOMOBILE SERVICE STATIONS

131 Target Property | **QUALLS,OREN TRUCKING**
8943 S WESTERN
LOS ANGELES, CA 90047

RCRA NonGen / NLR **1000289654**
FINDS **CAD980585145**
ECHO

Actual:
196 ft.

Focus Map:
3

RCRA NonGen / NLR:

Date form received by agency:	03/30/1982
Facility name:	QUALLS,OREN TRUCKING
Facility address:	8943 S WESTERN LOS ANGELES, CA 90047
EPA ID:	CAD980585145
Mailing address:	1852 W NINETY FIRST PL LOS ANGELES, CA 90047
Contact:	ENVIRONMENTAL MANAGER
Contact address:	8943 S WESTERN LOS ANGELES, CA 90047
Contact country:	US
Contact telephone:	213-779-4093
Contact email:	Not reported
EPA Region:	09
Land type:	Other land type
Classification:	Non-Generator
Description:	Handler: Non-Generators do not presently generate hazardous waste

Owner/Operator Summary:

Owner/operator name:	NOT REQUIRED
Owner/operator address:	NOT REQUIRED NOT REQUIRED, ME 99999
Owner/operator country:	Not reported
Owner/operator telephone:	415-555-1212
Owner/operator email:	Not reported
Owner/operator fax:	Not reported
Owner/operator extension:	Not reported
Legal status:	Private
Owner/Operator Type:	Owner
Owner/Op start date:	Not reported
Owner/Op end date:	Not reported

Owner/operator name:	NOT REQUIRED
Owner/operator address:	NOT REQUIRED NOT REQUIRED, ME 99999
Owner/operator country:	Not reported
Owner/operator telephone:	415-555-1212
Owner/operator email:	Not reported
Owner/operator fax:	Not reported
Owner/operator extension:	Not reported
Legal status:	Private
Owner/Operator Type:	Operator
Owner/Op start date:	Not reported
Owner/Op end date:	Not reported

Handler Activities Summary:

U.S. importer of hazardous waste:	No
Mixed waste (haz. and radioactive):	No
Recycler of hazardous waste:	No
Transporter of hazardous waste:	Yes
Treater, storer or disposer of HW:	No
Underground injection activity:	No
On-site burner exemption:	No

QUALLS,OREN TRUCKING (Continued) **1000289654**

Furnace exemption: No
Used oil fuel burner: No
Used oil processor: No
User oil refiner: No
Used oil fuel marketer to burner: No
Used oil Specification marketer: No
Used oil transfer facility: No
Used oil transporter: No

Violation Status: No violations found

Evaluation Action Summary:
Evaluation date: 09/30/1985
Evaluation: COMPLIANCE EVALUATION INSPECTION ON-SITE
Area of violation: Not reported
Date achieved compliance: Not reported
Evaluation lead agency: State

FINDS:

Registry ID: 110002669318

Environmental Interest/Information System
RCRAInfo is a national information system that supports the Resource Conservation and Recovery Act (RCRA) program through the tracking of events and activities related to facilities that generate, transport, and treat, store, or dispose of hazardous waste. RCRAInfo allows RCRA program staff to track the notification, permit, compliance, and corrective action activities required under RCRA.

Click this hyperlink while viewing on your computer to access additional FINDS: detail in the EDR Site Report.

ECHO:
Envid: 1000289654
Registry ID: 110002669318
DFR URL: http://echo.epa.gov/detailed-facility-report?fid=110002669318

AC132 **YIM LEE LAUNDRY** **EDR Hist Cleaner** **1009192424**
Target **9061/2 N WESTERN AVE** **N/A**
Property **LOS ANGELES, CA**

Site 1 of 4 in cluster AC

Actual: EDR Hist Cleaner
196 ft.

Focus Map: Year: Name: Type:
5 1937 YIM LEE LAUNDRY LAUNDRIES CHINESE
1942 YIN LEE LAUNDRIES ORIENTAL

AC133 **WILBERT CLEANERS** **EDR Hist Cleaner** **1020120893**
Target **9133 S WESTERN AVE** **N/A**
Property **LOS ANGELES, CA 90047**

Site 2 of 4 in cluster AC

Actual: EDR Hist Cleaner
196 ft.

Focus Map:
5

Year:	Name:	Type:
1979	WILBERT CLEANERS	Drycleaning Plants, Except Rugs
1980	WILBERT CLEANERS	Drycleaning Plants, Except Rugs
1982	WILBERT CLEANERS	Drycleaning Plants, Except Rugs

AC134 **YANCY'S OMEGA CLEANERS** **DRYCLEANERS** **S121697493**
Target **9133 S WESTERN AVE** **N/A**
Property **LOS ANGELES, CA 90047**

Site 3 of 4 in cluster AC

Actual: DRYCLEAN SOUTH COAST:
196 ft.

Focus Map:
5

Facility ID:	38138
Application Number:	107305
Permit Number:	Not reported
Status:	O
Representative Name:	YANCY ROSBOROUGH
Representative Telephone:	213 7795822
Permit Status:	Not reported
BCAT Number:	000234
BCAT Description:	DRY CLEANING EQUIP PERCHLOROETHYLENE
CCAT Number:	Not reported
CCAT Description:	Not reported
UTM East:	0
UTM North:	0

AC135 **DOLLAR TREE #05837** **HAZNET** **S121020452**
Target **9137 S WESTERN AVE # 9149** **N/A**
Property **LOS ANGELES, CA 90047**

Site 4 of 4 in cluster AC

Actual: HAZNET:
197 ft.

Focus Map:
5

Facility Name:	DOLLAR TREE #05837
envid:	S121020452
Year:	2017
GEPAID:	CAL000417469
Contact:	STEPHANIE CAIATI
Telephone:	7573215547
Mailing Name:	Not reported
Mailing Address:	500 VOLVO PKWY
Mailing City,St,Zip:	CHESAPEAKE, VA 23320
Gen County:	Los Angeles
TSD EPA ID:	CAD008364432
TSD County:	Los Angeles
Waste Category:	Alkaline solution without metals pH >= 12.5
Disposal Method:	Storage, Bulking, And/Or Transfer Off Site--No Treatment/Reovery (H010-H129) Or (H131-H135)
Tons:	0.01
Cat Decode:	Alkaline solution without metals pH >= 12.5

DOLLAR TREE #05837 (Continued) **S121020452**

Method Decode:	Storage, Bulking, And/Or Transfer Off Site--No Treatment/Reovery (H010-H129) Or (H131-H135)
Facility County:	Los Angeles
envid:	S121020452
Year:	2017
GEPAID:	CAL000417469
Contact:	STEPHANIE CAIATI
Telephone:	7573215547
Mailing Name:	Not reported
Mailing Address:	500 VOLVO PKWY
Mailing City,St,Zip:	CHESAPEAKE, VA 23320
Gen County:	Los Angeles
TSD EPA ID:	CAD008364432
TSD County:	Los Angeles
Waste Category:	Off-specification, aged or surplus organics
Disposal Method:	Storage, Bulking, And/Or Transfer Off Site--No Treatment/Reovery (H010-H129) Or (H131-H135)
Tons:	0.004
Cat Decode:	Off-specification, aged or surplus organics
Method Decode:	Storage, Bulking, And/Or Transfer Off Site--No Treatment/Reovery (H010-H129) Or (H131-H135)
Facility County:	Los Angeles
envid:	S121020452
Year:	2016
GEPAID:	CAL000417469
Contact:	STEPHANIE CAIATI
Telephone:	7573215547
Mailing Name:	Not reported
Mailing Address:	500 VOLVO PKWY
Mailing City,St,Zip:	CHESAPEAKE, VA 23320
Gen County:	Los Angeles
TSD EPA ID:	CAD008364432
TSD County:	Los Angeles
Waste Category:	Other inorganic solid waste
Disposal Method:	Storage, Bulking, And/Or Transfer Off Site--No Treatment/Reovery (H010-H129) Or (H131-H135)
Tons:	0.0385
Cat Decode:	Not reported
Method Decode:	Not reported
Facility County:	Los Angeles
envid:	S121020452
Year:	2016
GEPAID:	CAL000417469
Contact:	STEPHANIE CAIATI
Telephone:	7573215547
Mailing Name:	Not reported
Mailing Address:	500 VOLVO PKWY
Mailing City,St,Zip:	CHESAPEAKE, VA 23320
Gen County:	Los Angeles
TSD EPA ID:	CAD008364432
TSD County:	Los Angeles
Waste Category:	Off-specification, aged or surplus organics
Disposal Method:	Storage, Bulking, And/Or Transfer Off Site--No Treatment/Reovery (H010-H129) Or (H131-H135)

DOLLAR TREE #05837 (Continued) **S121020452**

Tons: 0.068
Cat Decode: Not reported
Method Decode: Not reported
Facility County: Los Angeles

AD136 **FLEMINGS CLEANERS** **EDR Hist Cleaner** **1019989407**
Target **9156 S WESTERN AV** **N/A**
Property **LOS ANGELES, CA 90047**

Site 1 of 3 in cluster AD

Actual: EDR Hist Cleaner
197 ft.

Focus Map: Year: Name: Type:
6 1990 FLEMINGS CLEANERS Drycleaning Plants, Except Rugs
1991 FLEMINGS CLEANERS Drycleaning Plants, Except Rugs
1993 FLEMMING CLEANERS Drycleaning Plants, Except Rugs

AE137 **92ND YOUNG'S AUTO** **FINDS** **1023289901**
Target **9200 S WESTERN AVE** **ECHO** **N/A**
Property **LOS ANGELES, CA 90047**

Site 1 of 4 in cluster AE

Actual: FINDS:
198 ft.

Focus Map: Registry ID: 110065812829
6

Environmental Interest/Information System
RCRAInfo is a national information system that supports the Resource Conservation and Recovery Act (RCRA) program through the tracking of events and activities related to facilities that generate, transport, and treat, store, or dispose of hazardous waste. RCRAInfo allows RCRA program staff to track the notification, permit, compliance, and corrective action activities required under RCRA.

STATE MASTER

Click this hyperlink while viewing on your computer to access additional FINDS: detail in the EDR Site Report.

ECHO:
Envid: 1023289901
Registry ID: 110065812829
DFR URL: http://echo.epa.gov/detailed-facility-report?fid=110065812829

AE138 **SUH DUK SEON** **EDR Hist Auto** **1021008435**
Target **9200 S WESTERN AVE** **N/A**
Property **LOS ANGELES, CA 90047**

Site 2 of 4 in cluster AE

Actual: EDR Hist Auto
198 ft.

Focus Map:
6

Year:	Name:	Type:
1969	JOLLY RAYMOND E	Gasoline Service Stations
1970	JOLLY RAYMOND E	Gasoline Service Stations
1975	MOK Y UNG	Gasoline Service Stations
1976	MOK YI UNG	Gasoline Service Stations
1977	MOK YI UNG	Gasoline Service Stations
1978	MOK YI UNG	Gasoline Service Stations
1979	MOK YI UNG	Gasoline Service Stations
1980	MOK YI UNG	Gasoline Service Stations
1982	MOK YI UNG	Gasoline Service Stations
1983	MOK YI UNG	Gasoline Service Stations
1985	MOK YI UNG	Gasoline Service Stations
1986	MOK YI UNG	Gasoline Service Stations
1987	MOK YI UNG	Gasoline Service Stations
1988	MOK YI UNG	Gasoline Service Stations
1989	MOK YI UNG	Gasoline Service Stations
1990	MOK YI UNG	Gasoline Service Stations
1991	MOK YI UNG	Gasoline Service Stations
1992	MOK YI UNG	Gasoline Service Stations
1993	MOK YI UNG	Gasoline Service Stations
1994	SUH DUK SEON	Gasoline Service Stations
1995	SUH DUK SEON	Gasoline Service Stations
1996	SUH DUK SEON	Gasoline Service Stations
1997	SUH DUK SEON	Gasoline Service Stations
1998	SUH DUK SEON	Gasoline Service Stations
1999	SUH DUK SEON	Gasoline Service Stations
2000	SUH DUK SEON	Gasoline Service Stations
2001	SUH DUK SEON	Gasoline Service Stations
2002	SUH DUK SEON	Gasoline Service Stations
2003	SUH DUK SEON	Gasoline Service Stations
2004	SUH DUK SEON	Gasoline Service Stations
2005	SUH DUK SEON	Gasoline Service Stations
2006	SUH DUK SEON	Gasoline Service Stations
2007	SUH DUK SEON	Gasoline Service Stations
2008	SUH DUK SEON	Gasoline Service Stations
2009	SUH DUK SEON	Gasoline Service Stations
2010	SUH DUK SEON	Gasoline Service Stations
2011	SUH DUK SEON	Gasoline Service Stations
2012	SUH DUK SEON	Gasoline Service Stations
2013	SUH DUK SEON	Gasoline Service Stations
2014	SUH DUK SEON	Gasoline Service Stations

AE139 **92ND YOUNG'S AUTO** **HAZNET** **S113100206**
Target Property **9200 S WESTERN AVE** **N/A**
LOS ANGELES, CA 90047

Site 3 of 4 in cluster AE

Actual: **198 ft.**
Focus Map: **6**

HAZNET:

Facility Name:	92ND YOUNG'S AUTO
envid:	S113100206
Year:	2001
GEPAID:	CAL000191019
Contact:	DUK SEON SUH
Telephone:	3237572097
Mailing Name:	Not reported
Mailing Address:	9200 S WESTERN AVE
Mailing City,St,Zip:	LOS ANGELES, CA 900470000
Gen County:	Not reported
TSD EPA ID:	CAT080013352
TSD County:	Not reported
Waste Category:	Oil/water separation sludge
Disposal Method:	Recycler
Tons:	0.41
Cat Decode:	Not reported
Method Decode:	Not reported
Facility County:	Los Angeles

AE140 **YOUNG'S TEXACO** **SWEEPS UST** **S105723863**
Target Property **9200 S WESTERN AVE** **N/A**
LOS ANGELES, CA 90047

Site 4 of 4 in cluster AE

Actual: **198 ft.**
Focus Map: **6**

SWEEPS UST:

Status:	Not reported
Comp Number:	8194
Number:	Not reported
Board Of Equalization:	Not reported
Referral Date:	Not reported
Action Date:	Not reported
Created Date:	Not reported
Owner Tank Id:	Not reported
SWRCB Tank Id:	Not reported
Tank Status:	Not reported
Capacity:	Not reported
Active Date:	Not reported
Tank Use:	Not reported
STG:	Not reported
Content:	Not reported
Number Of Tanks:	Not reported

AF141 **JESSE OWENS POOL** **FINDS** **1023283040**
Target **9835 S WESTERN AVE** **N/A**
Property **LOS ANGELES, CA 90047**

Site 1 of 7 in cluster AF

Actual: **238 ft.**
FINDS:

Focus Map: **5**
Registry ID: 110065738116

Environmental Interest/Information System
STATE MASTER

Click this hyperlink while viewing on your computer to access additional FINDS: detail in the EDR Site Report.

AF142 **JESSE OWENS PARK INDOOR POOL** **LOS ANGELES CO. HMS** **S105422193**
Target **9835 S WESTERN AVE** **N/A**
Property **LOS ANGELES, CA 90047**

Site 2 of 7 in cluster AF

Actual: **238 ft.**
LOS ANGELES CO. HMS:

Focus Map: **5**
Region: LA
Permit Category: Not reported
Facility Id: 004288-037213
Facility Type: Not reported
Facility Status: OPEN
Area: 2F
Permit Number: Not reported
Permit Status: Not reported

AF143 **SOUTHWEST SPORTSMAN PARK** **LOS ANGELES CO. HMS** **U003060490**
Target **9835 S WESTERN AVE** **N/A**
Property **LOS ANGELES, CA 90047**

Site 3 of 7 in cluster AF

Actual: **238 ft.**
LOS ANGELES CO. HMS:

Focus Map: **5**
Region: LA
Permit Category: Not reported
Facility Id: 004288-I04443
Facility Type: Not reported
Facility Status: OPEN
Area: 2F
Permit Number: Not reported
Permit Status: Not reported

AF144 **CDL** **S107526706**
Target Property **10022 S WESTERN AVE** **N/A**
LOS ANGELES, CA 90047

Site 4 of 7 in cluster AF

Actual: 240 ft.
Focus Map: 6

CDL:
Facility ID: 2003-04-039
Date: 04/08/2003
Labtype: Abandoned Drug Lab
Lab Type: Abandoned Drug Lab Waste (A) - location away from an actual illegal drug lab where drug lab waste and/or equipment were abandoned.

AG145 **CITY WIDE AUTO BODY SHOP** **FINDS** **1023258933**
Target Property **10303 S WESTERN AVE** **N/A**
LOS ANGELES, CA 90047

Site 1 of 12 in cluster AG

Actual: 240 ft.
Focus Map: 5

FINDS:

Registry ID: 110065481632

Environmental Interest/Information System
STATE MASTER

Click this hyperlink while viewing on your computer to access additional FINDS: detail in the EDR Site Report.

AG146 **ANDREW MURRAY JR** **SWEEPS UST** **S101586692**
Target Property **10301 S WESTERN AVE** **CA FID UST** **N/A**
LOS ANGELES, CA 90047 **EMI**

Site 2 of 12 in cluster AG

Actual: 240 ft.
Focus Map: 5

SWEEPS UST:
Status: Not reported
Comp Number: 4719
Number: Not reported
Board Of Equalization: Not reported
Referral Date: Not reported
Action Date: Not reported
Created Date: Not reported
Owner Tank Id: Not reported
SWRCB Tank Id: Not reported
Tank Status: Not reported
Capacity: Not reported
Active Date: Not reported
Tank Use: Not reported
STG: Not reported
Content: Not reported
Number Of Tanks: Not reported

CA FID UST:
Facility ID: 19054362
Regulated By: UTNKI
Regulated ID: Not reported

ANDREW MURRAY JR (Continued) **S101586692**

Cortese Code:	Not reported
SIC Code:	Not reported
Facility Phone:	2130000000
Mail To:	Not reported
Mailing Address:	10301 S WESTERN AVE
Mailing Address 2:	Not reported
Mailing City,St,Zip:	LOS ANGELES 900470000
Contact:	Not reported
Contact Phone:	Not reported
DUNs Number:	Not reported
NPDES Number:	Not reported
EPA ID:	Not reported
Comments:	Not reported
Status:	Inactive

EMI:

Year:	1990
County Code:	19
Air Basin:	SC
Facility ID:	61451
Air District Name:	SC
SIC Code:	7538
Air District Name:	SOUTH COAST AQMD
Community Health Air Pollution Info System:	Not reported
Consolidated Emission Reporting Rule:	Not reported
Total Organic Hydrocarbon Gases Tons/Yr:	0
Reactive Organic Gases Tons/Yr:	0
Carbon Monoxide Emissions Tons/Yr:	0
NOX - Oxides of Nitrogen Tons/Yr:	0
SOX - Oxides of Sulphur Tons/Yr:	0
Particulate Matter Tons/Yr:	0
Part. Matter 10 Micrometers and Smllr Tons/Yr:	0

AG147 **MURRAY AUTO CENTER** **HAZNET** **S113172196**
Target **10301 S WESTERN AVE** **N/A**
Property **LOS ANGELES, CA 90047**

Site 3 of 12 in cluster AG

Actual: **240 ft.**

Focus Map: **5**

HAZNET:

Facility Name:	MURRAY AUTO CENTER
envid:	S113172196
Year:	1994
GEPAID:	CAP400480463
Contact:	Not reported
Telephone:	0000000000
Mailing Name:	Not reported
Mailing Address:	Not reported
Mailing City,St,Zip:	000000000
Gen County:	Not reported
TSD EPA ID:	CAD000088252
TSD County:	Not reported
Waste Category:	Off-specification, aged or surplus organics
Disposal Method:	Not reported
Tons:	.0542
Cat Decode:	Not reported
Method Decode:	Not reported

MURRAY AUTO CENTER (Continued) **S113172196**

Facility County: 0

envid: S113172196
Year: 1994
GEPAID: CAP400480463
Contact: Not reported
Telephone: 0000000000
Mailing Name: Not reported
Mailing Address: Not reported
Mailing City,St,Zip: 000000000
Gen County: Not reported
TSD EPA ID: CAD000088252
TSD County: Not reported
Waste Category: Paint sludge
Disposal Method: Transfer Station
Tons: .4170
Cat Decode: Not reported
Method Decode: Not reported
Facility County: 0

envid: S113172196
Year: 1994
GEPAID: CAP400480463
Contact: Not reported
Telephone: 0000000000
Mailing Name: Not reported
Mailing Address: Not reported
Mailing City,St,Zip: 000000000
Gen County: Not reported
TSD EPA ID: CAD000088252
TSD County: Not reported
Waste Category: Not reported
Disposal Method: Transfer Station
Tons: .0125
Cat Decode: Not reported
Method Decode: Not reported
Facility County: 0

envid: S113172196
Year: 1994
GEPAID: CAP400480463
Contact: Not reported
Telephone: 0000000000
Mailing Name: Not reported
Mailing Address: Not reported
Mailing City,St,Zip: 000000000
Gen County: Not reported
TSD EPA ID: CAD000088252
TSD County: Not reported
Waste Category: Oxygenated solvents (acetone, butanol, ethyl acetate, etc.)
Disposal Method: Not reported
Tons: .0834
Cat Decode: Not reported
Method Decode: Not reported
Facility County: 0

envid: S113172196

MURRAY AUTO CENTER (Continued) **S113172196**

Year:	1994
GEPAID:	CAP400480463
Contact:	Not reported
Telephone:	0000000000
Mailing Name:	Not reported
Mailing Address:	Not reported
Mailing City,St,Zip:	000000000
Gen County:	Not reported
TSD EPA ID:	CAD000088252
TSD County:	Not reported
Waste Category:	Off-specification, aged or surplus organics
Disposal Method:	Transfer Station
Tons:	.0417
Cat Decode:	Not reported
Method Decode:	Not reported
Facility County:	0

Click this hyperlink while viewing on your computer to access
5 additional CA_HAZNET: record(s) in the EDR Site Report.

AG148 **EXPO AUTO SERVICE** **FINDS** **1023327208**
Target **10301 S WESTERN AVE** **ECHO** **N/A**
Property **LOS ANGELES, CA 90047**

Site 4 of 12 in cluster AG

Actual:
240 ft.

FINDS:

Focus Map:
5

Registry ID: 110066215054

Environmental Interest/Information System
RCRAInfo is a national information system that supports the Resource Conservation and Recovery Act (RCRA) program through the tracking of events and activities related to facilities that generate, transport, and treat, store, or dispose of hazardous waste. RCRAInfo allows RCRA program staff to track the notification, permit, compliance, and corrective action activities required under RCRA.

STATE MASTER

Click this hyperlink while viewing on your computer to access
additional FINDS: detail in the EDR Site Report.

ECHO:

Envid:	1023327208
Registry ID:	110066215054
DFR URL:	http://echo.epa.gov/detailed-facility-report?fid=110066215054

AG149 **WHITE BRAKE CENTER** **EDR Hist Auto** **1020446580**
Target **10300 S WESTERN** **N/A**
Property **LOS ANGELES, CA 90047**

Site 5 of 12 in cluster AG

Actual: EDR Hist Auto
240 ft.

Focus Map:
6

Year:	Name:	Type:
1976	WHITE BRAKE CENTER	Automotive Repair Shops, NEC
1977	WHITE BRAKE CENTER	Automotive Repair Shops, NEC
1978	LLOYDS SAFETY BRAKE CENTER	Automotive Repair Shops, NEC
1978	WHITE BRAKE CENTER	Automotive Repair Shops, NEC
1979	LLOYDS SAFETY BRAKE CENTER	Automotive Repair Shops, NEC
1979	WHITE BRAKE CENTER	Automotive Repair Shops, NEC
1980	WHITE BRAKE CENTER	Automotive Repair Shops, NEC
1980	LLOYDS SAFETY BRAKE CENTER	Automotive Repair Shops, NEC
1982	WHITE BRAKE CENTER	Automotive Repair Shops, NEC
1982	LLOYDS SAFETY BRAKE CENTER	Automotive Repair Shops, NEC
1983	WHITE BRAKE CENTER	Automotive Repair Shops, NEC
1983	LLOYDS SAFETY BRAKE CENTER	Automotive Repair Shops, NEC
1985	LLOYDS SAFETY BRAKE CENTER	Automotive Repair Shops, NEC
1986	LLOYDS SAFETY BRAKE CENTER	Automotive Repair Shops, NEC
1987	LLOYDS SAFETY BRAKE CENTER	Automotive Repair Shops, NEC
1988	LLOYDS SAFETY BRAKE CENTER	Automotive Repair Shops, NEC
1989	WESTERN FOREIGN & DMSTE C	General Automotive Repair Shops
1989	LLOYDS SAFETY BRAKE CENTER	Brake Services
1991	WESTERN AUTO REPAIR & BODY PNT	General Automotive Repair Shops
1993	WESTERN SMOG	General Automotive Repair Shops
1994	ONE STOP TRANSMISSION	Automotive Transmission Repair Shops
1995	ONE STOP TRANSMISSION	Automotive Transmission Repair Shops
2002	ONE STOP TRANSMISSION	Automotive Transmission Repair Shops
2003	ONE STOP TRANSMISSION	Automotive Transmission Repair Shops
2003	PRESTIGIOUS FOREIGN CAR SERVIC	General Automotive Repair Shops
2004	ONE STOP TRANSMISSION	Automotive Transmission Repair Shops
2004	PRESTIGIOUS FOREIGN CAR SERVIC	General Automotive Repair Shops
2005	PRESTIGIOUS FOREIGN CAR SERVIC	General Automotive Repair Shops
2005	ONE STOP TRANSMISSION	Automotive Transmission Repair Shops
2006	ONE STOP TRANSMISSION	Automotive Transmission Repair Shops
2007	ONE STOP TRANSMISSION	Automotive Transmission Repair Shops
2008	ONE STOP TRANSMISSION	Automotive Transmission Repair Shops

---

AG150 **ONE STOP TRANSMISSION** **RCRA-SQG** **1000820251**
Target **10300 S WESTERN** **FINDS** **CAD983662859**
Property **LOS ANGELES, CA 90047** **ECHO**

Site 6 of 12 in cluster AG

Actual: RCRA-SQG:
240 ft.

Date form received by agency:	03/25/1993
Facility name:	ONE STOP TRANSMISSION
Facility address:	10300 S WESTERN LOS ANGELES, CA 90047
EPA ID:	CAD983662859
Mailing address:	S WESTERN LOS ANGELES, CA 90047
Contact:	JASON KIM
Contact address:	10300 S WESTERN LOS ANGELES, CA 90047
Contact country:	US

Focus Map:
6

ONE STOP TRANSMISSION (Continued) **1000820251**

Contact telephone: 213-779-7788
Contact email: Not reported
EPA Region: 09
Classification: Small Small Quantity Generator
Description: Handler: generates more than 100 and less than 1000 kg of hazardous waste during any calendar month and accumulates less than 6000 kg of hazardous waste at any time; or generates 100 kg or less of hazardous waste during any calendar month, and accumulates more than 1000 kg of hazardous waste at any time

Owner/Operator Summary:
Owner/operator name: HA JUNG LEE
Owner/operator address: 10300 S WESTERN
LOS ANGELES, CA 90047
Owner/operator country: Not reported
Owner/operator telephone: 213-779-7788
Owner/operator email: Not reported
Owner/operator fax: Not reported
Owner/operator extension: Not reported
Legal status: Private
Owner/Operator Type: Owner
Owner/Op start date: Not reported
Owner/Op end date: Not reported

Handler Activities Summary:
U.S. importer of hazardous waste: No
Mixed waste (haz. and radioactive): No
Recycler of hazardous waste: No
Transporter of hazardous waste: No
Treater, storer or disposer of HW: No
Underground injection activity: No
On-site burner exemption: No
Furnace exemption: No
Used oil fuel burner: No
Used oil processor: No
User oil refiner: No
Used oil fuel marketer to burner: No
Used oil Specification marketer: No
Used oil transfer facility: No
Used oil transporter: No

Violation Status: No violations found

FINDS:

Registry ID: 110002895243

Environmental Interest/Information System
RCRAInfo is a national information system that supports the Resource Conservation and Recovery Act (RCRA) program through the tracking of events and activities related to facilities that generate, transport, and treat, store, or dispose of hazardous waste. RCRAInfo allows RCRA program staff to track the notification, permit, compliance, and corrective action activities required under RCRA.

ONE STOP TRANSMISSION (Continued) **1000820251**

Click this hyperlink while viewing on your computer to access additional FINDS: detail in the EDR Site Report.

ECHO:
Envid: 1000820251
Registry ID: 110002895243
DFR URL: http://echo.epa.gov/detailed-facility-report?fid=110002895243

AG151 **TOP TRANSMISSION** **HAZNET** **S113107155**
Target Property **10300 S WESTERN AVE** **N/A**
LOS ANGELES, CA 90047

Site 7 of 12 in cluster AG

Actual: **240 ft.**
Focus Map: 6

HAZNET:
Facility Name: TOP TRANSMISSION
envid: S113107155
Year: 2001
GEPAID: CAL000211828
Contact: JAY KIM
Telephone: 3237559909
Mailing Name: Not reported
Mailing Address: 10300 S WESTERN AVE
Mailing City,St,Zip: LOS ANGELES, CA 900470000
Gen County: Not reported
TSD EPA ID: CAT000613935
TSD County: Not reported
Waste Category: Aqueous solution with total organic residues less than 10 percent
Disposal Method: Transfer Station
Tons: 0.08
Cat Decode: Not reported
Method Decode: Not reported
Facility County: Los Angeles

AG152 **WESTERN AUTO REPAIR CENTER** **HAZNET** **S113048258**
Target Property **10300 S WESTERN AVE** **N/A**
LOS ANGELES, CA 90047

Site 8 of 12 in cluster AG

Actual: **240 ft.**
Focus Map: 6

HAZNET:
Facility Name: WESTERN AUTO REPAIR CENTER
envid: S113048258
Year: 1993
GEPAID: CAL000069049
Contact: JONG KUK OH
Telephone: 2133871952
Mailing Name: Not reported
Mailing Address: 10300 S WESTERN AVE
Mailing City,St,Zip: LOS ANGELES, CA 900470000
Gen County: Not reported
TSD EPA ID: UTD069803658
TSD County: Not reported
Waste Category: Photochemicals/photoprocessing waste
Disposal Method: Not reported

WESTERN AUTO REPAIR CENTER (Continued) **S113048258**

Tons: 4.17000000000
Cat Decode: Not reported
Method Decode: Not reported
Facility County: Los Angeles

envid: S113048258
Year: 1993
GEPAID: CAL000069049
Contact: JONG KUK OH
Telephone: 2133871952
Mailing Name: Not reported
Mailing Address: 10300 S WESTERN AVE
Mailing City,St,Zip: LOS ANGELES, CA 900470000
Gen County: Not reported
TSD EPA ID: UTD069803658
TSD County: Not reported
Waste Category: Not reported
Disposal Method: Not reported
Tons: 7.49999999999
Cat Decode: Not reported
Method Decode: Not reported
Facility County: Los Angeles

AG153 **POWER TRANSMISSION** **HAZNET** **S113134893**
Target **10300 S WESTERN AVE STE A** **N/A**
Property **LOS ANGELES, CA 90047**

Site 9 of 12 in cluster AG

Actual: **240 ft.**

Focus Map: **6**

HAZNET:
Facility Name: POWER TRANSMISSION
envid: S113134893
Year: 2008
GEPAID: CAL000288623
Contact: EUI JIN SHIN
Telephone: 3237773111
Mailing Name: Not reported
Mailing Address: 10300 S WESTERN AVE STE A
Mailing City,St,Zip: LOS ANGELES, CA 900470000
Gen County: Not reported
TSD EPA ID: CAT000613976
TSD County: Not reported
Waste Category: Hydrocarbon solvents (benzene, hexane, Stoddard, Etc.)
Disposal Method: Storage, Bulking, And/Or Transfer Off Site--No Treatment/Reovery (H010-H129) Or (H131-H135)
Tons: 0.0834
Cat Decode: Not reported
Method Decode: Not reported
Facility County: Los Angeles

envid: S113134893
Year: 2007
GEPAID: CAL000288623
Contact: EUI JIN SHIN
Telephone: 3237773111
Mailing Name: Not reported
Mailing Address: 10300 S WESTERN AVE STE A
Mailing City,St,Zip: LOS ANGELES, CA 900470000

POWER TRANSMISSION (Continued) **S113134893**

Gen County:	Not reported
TSD EPA ID:	CAT000613893
TSD County:	Not reported
Waste Category:	Hydrocarbon solvents (benzene, hexane, Stoddard, Etc.)
Disposal Method:	Storage, Bulking, And/Or Transfer Off Site--No Treatment/Reovery (H010-H129) Or (H131-H135)
Tons:	0.06
Cat Decode:	Not reported
Method Decode:	Not reported
Facility County:	Los Angeles
envid:	S113134893
Year:	2007
GEPAID:	CAL000288623
Contact:	EUI JIN SHIN
Telephone:	3237773111
Mailing Name:	Not reported
Mailing Address:	10300 S WESTERN AVE STE A
Mailing City,St,Zip:	LOS ANGELES, CA 900470000
Gen County:	Not reported
TSD EPA ID:	CAT000613976
TSD County:	Not reported
Waste Category:	Hydrocarbon solvents (benzene, hexane, Stoddard, Etc.)
Disposal Method:	Storage, Bulking, And/Or Transfer Off Site--No Treatment/Reovery (H010-H129) Or (H131-H135)
Tons:	0.25
Cat Decode:	Not reported
Method Decode:	Not reported
Facility County:	Los Angeles
envid:	S113134893
Year:	2006
GEPAID:	CAL000288623
Contact:	EUI JIN SHIN
Telephone:	3237773111
Mailing Name:	Not reported
Mailing Address:	10300 S WESTERN AVE STE A
Mailing City,St,Zip:	LOS ANGELES, CA 90047
Gen County:	Not reported
TSD EPA ID:	CAD981696420
TSD County:	Not reported
Waste Category:	Waste oil and mixed oil
Disposal Method:	Storage, Bulking, And/Or Transfer Off Site--No Treatment/Reovery (H010-H129) Or (H131-H135)
Tons:	0.2
Cat Decode:	Not reported
Method Decode:	Not reported
Facility County:	Los Angeles

AG154 **PRESERVATION PARTNERS DEVELOPMENT** **HAZNET** **S113786998**
Target Property **10311 S WESTERN AVE** **N/A**
LOS ANGELES, CA 90047

Site 10 of 12 in cluster AG

Actual: **239 ft.**
Focus Map: **5**

HAZNET:

Facility Name:	PRESERVATION PARTNERS DEVELOPMENT
envid:	S113786998
Year:	2012
GEPAID:	CAC002702692
Contact:	CARIN SCHMIDT
Telephone:	3108026682
Mailing Name:	Not reported
Mailing Address:	21515 HAWTHORNE BLVD STE 125
Mailing City,St,Zip:	TORRANCE, CA 90503
Gen County:	Los Angeles
TSD EPA ID:	CAD009007626
TSD County:	Los Angeles
Waste Category:	Not reported
Disposal Method:	Landfill Or Surface Impoundment That Will Be Closed As Landfill(To Include On-Site Treatment And/Or Stabilization)
Tons:	8.4
Cat Decode:	Not reported
Method Decode:	Not reported
Facility County:	Los Angeles

AG155 **VELVETONE CLEANERS** **EDR Hist Cleaner** **1020113580**
Target Property **10337 S WESTERN AVE** **N/A**
LOS ANGELES, CA 90047

Site 11 of 12 in cluster AG

Actual: **240 ft.**
Focus Map: **5**

EDR Hist Cleaner

Year:	Name:	Type:
1976	VELVETONE CLEANERS	Drycleaning Plants, Except Rugs
1977	VELVETONE CLEANERS	Drycleaning Plants, Except Rugs
1978	VELVETONE CLEANERS	Drycleaning Plants, Except Rugs

AG156 **LA PRO II APARTMENTS** **LA Co. Site Mitigation** **S118565092**
Target Property **10333-10341 S WESTERN AVE** **N/A**
LOS ANGELES, CA

Site 12 of 12 in cluster AG

Actual: **240 ft.**
Focus Map: **5**

LA Co. Site Mitigation:

Facility ID:	Not reported
Status:	Not reported
Site ID:	SD0000562
Jurisdiction:	Not reported
Case ID:	RO0001560
Abated:	Yes
Assigned To:	Shahin Nourishad
Entered Date:	Not reported
Abated Date:	07/24/2014

AH157 **DALLAS FINER CLEANERS, YONG HYUN PARK** **DRYCLEANERS** **S121693810**
Target Property **10401 S WESTERN AVE** **N/A**
LOS ANGELES, CA 90047

Site 1 of 6 in cluster AH

Actual: **239 ft.**
Focus Map: **5**

DRYCLEAN SOUTH COAST:

Facility ID:	109602
Application Number:	318512
Permit Number:	F9034
Status:	S
Representative Name:	YONG HYUN PARK
Representative Telephone:	213 7543160
Permit Status:	INACTIVE
BCAT Number:	000601
BCAT Description:	DRY CLEANING, DRY-TO-DRY NON-VENT, PERC
CCAT Number:	Not reported
CCAT Description:	Not reported
UTM East:	379.83999634
UTM North:	3756.0600586

AH158 **DALLAS FINER CLEANERS** **HAZNET** **S113011641**
Target Property **10401 S WESTERN AVE** **N/A**
LOS ANGELES, CA 90047

Site 2 of 6 in cluster AH

Actual: **239 ft.**
Focus Map: **5**

HAZNET:

Facility Name:	DALLAS FINER CLEANERS
envid:	S113011641
Year:	2008
GEPAID:	CAD981992548
Contact:	LEE, MYOUNG SUN
Telephone:	2137543160
Mailing Name:	Not reported
Mailing Address:	10401 S WESTERN AVE
Mailing City,St,Zip:	LOS ANGELES, CA 900470000
Gen County:	Not reported
TSD EPA ID:	NVR000076158
TSD County:	Not reported
Waste Category:	Halogenated solvents (chloroforms, methyl chloride, perchloroethylene, etc)
Disposal Method:	Solvents Recovery
Tons:	0.1251
Cat Decode:	Not reported
Method Decode:	Not reported
Facility County:	Los Angeles

envid:	S113011641
Year:	2004
GEPAID:	CAD981992548
Contact:	LEE, MYOUNG SUN
Telephone:	2137543160
Mailing Name:	Not reported
Mailing Address:	10401 S WESTERN AVE
Mailing City,St,Zip:	LOS ANGELES, CA 900470000
Gen County:	Not reported
TSD EPA ID:	CAT000613893
TSD County:	Not reported
Waste Category:	Liquids with halogenated organic compounds >= 1,000 Mg./L

DALLAS FINER CLEANERS (Continued) **S113011641**

Disposal Method: Not reported
Tons: 0.19
Cat Decode: Not reported
Method Decode: Not reported
Facility County: Los Angeles

AH159 **DALLAS CLEANERS & DYERS** **EDR Hist Cleaner** **1018967325**
Target **10401 S WESTERN** **N/A**
Property **LOS ANGELES, CA 90047**

Site 3 of 6 in cluster AH

Actual: EDR Hist Cleaner
239 ft.

Focus Map:
5

Year:	Name:	Type:
1969	DALLAS CLEANERS & DYERS	Drycleaning Plants, Except Rugs
1970	DALLAS CLEANERS & DYERS	Drycleaning Plants, Except Rugs
1971	DALLAS CLEANERS & DYERS	Drycleaning Plants, Except Rugs
1972	DALLAS CLEANERS & DYERS	Drycleaning Plants, Except Rugs
1973	DALLAS CLEANERS & DYERS	Drycleaning Plants, Except Rugs
1974	DALLAS CLEANERS & DYERS	Drycleaning Plants, Except Rugs
1975	DALLAS CLEANERS & DYERS	Drycleaning Plants, Except Rugs
1976	DALLAS CLEANERS & DYERS	Drycleaning Plants, Except Rugs
1977	DALLAS CLEANERS & DYERS	Drycleaning Plants, Except Rugs
1978	DALLAS CLEANERS & DYERS	Drycleaning Plants, Except Rugs
1979	DALLAS CLEANERS & DYERS	Drycleaning Plants, Except Rugs
1980	DALLAS CLEANERS & DYERS	Drycleaning Plants, Except Rugs
1982	DALLAS CLEANERS & DYERS	Drycleaning Plants, Except Rugs
1983	DALLAS CLEANERS & DYERS	Drycleaning Plants, Except Rugs
1985	DALLAS CLEANERS & DYERS	Drycleaning Plants, Except Rugs
1986	DALLAS CLEANERS & DYERS	Drycleaning Plants, Except Rugs
1987	DALLAS CLEANERS & DYERS	Drycleaning Plants, Except Rugs
1988	DALLAS CLEANERS & DYERS	Drycleaning Plants, Except Rugs
1989	DALLAS CLEANERS & DYERS	Drycleaning Plants, Except Rugs, NEC
1990	DALLAS CLEANERS & DYERS	Drycleaning Plants, Except Rugs, NEC
1991	DALLAS CLEANERS & DYERS	Drycleaning Plants, Except Rugs, NEC
1992	DALLAS CLEANERS & DYERS	Drycleaning Plants, Except Rugs, NEC
1993	DALLAS CLEANERS & DYERS	Drycleaning Plants, Except Rugs, NEC
1994	DALLAS CLEANERS & DYERS	Drycleaning Plants, Except Rugs, NEC
1995	DALLAS CLEANERS & DYERS	Drycleaning Plants, Except Rugs, NEC
1996	DALLAS CLEANERS & DYERS	Drycleaning Plants, Except Rugs, NEC
1997	DALLAS CLEANERS & DYERS	Drycleaning Plants, Except Rugs, NEC
1998	DALLAS CLEANERS & DYERS	Drycleaning Plants, Except Rugs, NEC
1999	DALLAS FINE CLEANERS	Drycleaning Plants, Except Rugs, NEC
2000	DALLAS FINE CLEANERS	Drycleaning Plants, Except Rugs, NEC
2001	DALLAS FINE CLEANERS	Drycleaning Plants, Except Rugs, NEC
2002	DALLAS FINE CLEANERS	Drycleaning Plants, Except Rugs, NEC
2003	DALLAS FINE CLEANERS	Drycleaning Plants, Except Rugs, NEC
2004	DALLAS FINE CLEANERS	Drycleaning Plants, Except Rugs, NEC
2005	DALLAS FINE CLEANERS	Drycleaning Plants, Except Rugs, NEC
2006	DALLAS FINE CLEANERS	Drycleaning Plants, Except Rugs, NEC
2007	DALLAS FINE CLEANERS	Drycleaning Plants, Except Rugs, NEC
2008	DALLAS FINE CLEANERS	Drycleaning Plants, Except Rugs, NEC
2009	DALLAS FINE CLEANERS	Drycleaning Plants, Except Rugs, NEC

AH160 **DALLAS FINER CLEANERS, MYOUNG SUN LEE** **DRYCLEANERS** **S121694593**
Target Property **10401 S WESTERN AVE** **N/A**
LOS ANGELES, CA 90047

Site 4 of 6 in cluster AH

Actual: **239 ft.**
Focus Map: **5**

DRYCLEAN SOUTH COAST:

Facility ID:	123382
Application Number:	369854
Permit Number:	F33378
Status:	A
Representative Name:	MYOUNG SUN LEE
Representative Telephone:	323 7543160
Permit Status:	INACTIVE
BCAT Number:	000601
BCAT Description:	DRY CLEANING, DRY-TO-DRY NON-VENT, PERC
CCAT Number:	Not reported
CCAT Description:	Not reported
UTM East:	379.01699829
UTM North:	3756.269043

AH161 **PAULAS CLEANERS** **RCRA-SQG** **1000277737**
Target Property **10401 S WESTERN** **FINDS** **CAD981992548**
LOS ANGELES, CA 90047 **ECHO**

Site 5 of 6 in cluster AH

Actual: **239 ft.**
Focus Map: **5**

RCRA-SQG:

Date form received by agency:	09/01/1996
Facility name:	PAULAS CLEANERS
Facility address:	10401 S WESTERN LOS ANGELES, CA 90047
EPA ID:	CAD981992548
Mailing address:	S WESTERN LOS ANGELES, CA 90047
Contact:	Not reported
Contact address:	Not reported Not reported
Contact country:	US
Contact telephone:	Not reported
Contact email:	Not reported
EPA Region:	09
Classification:	Small Small Quantity Generator
Description:	Handler: generates more than 100 and less than 1000 kg of hazardous waste during any calendar month and accumulates less than 6000 kg of hazardous waste at any time; or generates 100 kg or less of hazardous waste during any calendar month, and accumulates more than 1000 kg of hazardous waste at any time

Owner/Operator Summary:

Owner/operator name:	TONG YEL OH
Owner/operator address:	NOT REQUIRED NOT REQUIRED, ME 99999
Owner/operator country:	Not reported
Owner/operator telephone:	415-555-1212
Owner/operator email:	Not reported
Owner/operator fax:	Not reported
Owner/operator extension:	Not reported
Legal status:	Private

PAULAS CLEANERS (Continued) **1000277737**

Owner/Operator Type: Owner
Owner/Op start date: Not reported
Owner/Op end date: Not reported

Owner/operator name: NOT REQUIRED
Owner/operator address: NOT REQUIRED
NOT REQUIRED, ME 99999
Owner/operator country: Not reported
Owner/operator telephone: 415-555-1212
Owner/operator email: Not reported
Owner/operator fax: Not reported
Owner/operator extension: Not reported
Legal status: Private
Owner/Operator Type: Operator
Owner/Op start date: Not reported
Owner/Op end date: Not reported

Handler Activities Summary:
U.S. importer of hazardous waste: No
Mixed waste (haz. and radioactive): No
Recycler of hazardous waste: No
Transporter of hazardous waste: No
Treater, storer or disposer of HW: No
Underground injection activity: No
On-site burner exemption: No
Furnace exemption: No
Used oil fuel burner: No
Used oil processor: No
User oil refiner: No
Used oil fuel marketer to burner: No
Used oil Specification marketer: No
Used oil transfer facility: No
Used oil transporter: No

Violation Status: No violations found

FINDS:

Registry ID: 110002769479

Environmental Interest/Information System
RCRAInfo is a national information system that supports the Resource Conservation and Recovery Act (RCRA) program through the tracking of events and activities related to facilities that generate, transport, and treat, store, or dispose of hazardous waste. RCRAInfo allows RCRA program staff to track the notification, permit, compliance, and corrective action activities required under RCRA.

Click this hyperlink while viewing on your computer to access additional FINDS: detail in the EDR Site Report.

ECHO:
Envid: 1000277737
Registry ID: 110002769479
DFR URL: http://echo.epa.gov/detailed-facility-report?fid=110002769479

AH162 **DALLAS FINER CLEANERS** **DRYCLEANERS** **S106829719**
Target **10401 S WESTERN AV** **EMI** **N/A**
Property **LOS ANGELES, CA 90047**

Site 6 of 6 in cluster AH

Actual:
239 ft.

Focus Map:
5

DRYCLEANERS:

EPA Id:	CAD981992548
NAICS Code:	81232
NAICS Description:	Drycleaning and Laundry Services (except Coin-Operated)
SIC Code:	7211
SIC Description:	Power Laundries, Family and Commercial
Create Date:	07/03/1987
Facility Active:	No
Inactive Date:	06/30/2010
Facility Addr2:	Not reported
Owner Name:	LEE, MYOUNG SUN
Owner Address:	10401 S WESTERN AVE
Owner Address 2:	Not reported
Owner Telephone:	2137543160
Contact Name:	LEE, MYOUNG SUN
Contact Address:	10401 S WESTERN AVE
Contact Address 2:	Not reported
Contact Telephone:	3237543160
Mailing Name:	Not reported
Mailing Address 1:	10401 S WESTERN AVE
Mailing Address 2:	Not reported
Mailing City:	LOS ANGELES
Mailing State:	CA
Mailing Zip:	900470000
Owner Fax:	Not reported
Region Code:	3

DRYCLEAN SOUTH COAST:

Facility ID:	23776
Application Number:	C40874
Permit Number:	M26048
Status:	O
Representative Name:	Not reported
Representative Telephone:	Not reported
Permit Status:	INACTIVE
BCAT Number:	000234
BCAT Description:	DRY CLEANING EQUIP PERCHLOROETHYLENE
CCAT Number:	Not reported
CCAT Description:	Not reported
UTM East:	0
UTM North:	0

Facility ID:	47495
Application Number:	132057
Permit Number:	M44692
Status:	S
Representative Name:	TONG Y. OH
Representative Telephone:	213 7541752
Permit Status:	INACT_NR
BCAT Number:	000234
BCAT Description:	DRY CLEANING EQUIP PERCHLOROETHYLENE
CCAT Number:	02
CCAT Description:	ADSORBER (DRY CLEANING) REGENERATIVE

DALLAS FINER CLEANERS (Continued) **S106829719**

UTM East: 0
UTM North: 0

Facility ID: 61018
Application Number: 169095
Permit Number: D00669
Status: S
Representative Name: UNKNOWN HWANG
Representative Telephone: 213 7541752
Permit Status: INACTIVE
BCAT Number: 000234
BCAT Description: DRY CLEANING EQUIP PERCHLOROETHYLENE
CCAT Number: 02
CCAT Description: ADSORBER (DRY CLEANING) REGENERATIVE
UTM East: 379.1000061
UTM North: 3756.1999512

Facility ID: 61018
Application Number: 187927
Permit Number: D08834
Status: S
Representative Name: UNKNOWN HWANG
Representative Telephone: 213 7541752
Permit Status: INACTIVE
BCAT Number: 000234
BCAT Description: DRY CLEANING EQUIP PERCHLOROETHYLENE
CCAT Number: 02
CCAT Description: ADSORBER (DRY CLEANING) REGENERATIVE
UTM East: 379.1000061
UTM North: 3756.1999512

EMI:
Year: 1987
County Code: 19
Air Basin: SC
Facility ID: 47495
Air District Name: SC
SIC Code: 7216
Air District Name: SOUTH COAST AQMD
Community Health Air Pollution Info System: Not reported
Consolidated Emission Reporting Rule: Not reported
Total Organic Hydrocarbon Gases Tons/Yr: 2
Reactive Organic Gases Tons/Yr: 0
Carbon Monoxide Emissions Tons/Yr: 0
NOX - Oxides of Nitrogen Tons/Yr: 0
SOX - Oxides of Sulphur Tons/Yr: 0
Particulate Matter Tons/Yr: 0
Part. Matter 10 Micrometers and Smllr Tons/Yr: 0

Year: 1990
County Code: 19
Air Basin: SC
Facility ID: 61018
Air District Name: SC
SIC Code: 7216
Air District Name: SOUTH COAST AQMD
Community Health Air Pollution Info System: Not reported

DALLAS FINER CLEANERS (Continued) **S106829719**

Consolidated Emission Reporting Rule:	Not reported
Total Organic Hydrocarbon Gases Tons/Yr:	1
Reactive Organic Gases Tons/Yr:	0
Carbon Monoxide Emissions Tons/Yr:	0
NOX - Oxides of Nitrogen Tons/Yr:	0
SOX - Oxides of Sulphur Tons/Yr:	0
Particulate Matter Tons/Yr:	0
Part. Matter 10 Micrometers and Smllr Tons/Yr:	0

Year:	1993
County Code:	19
Air Basin:	SC
Facility ID:	61018
Air District Name:	SC
SIC Code:	7216
Air District Name:	SOUTH COAST AQMD
Community Health Air Pollution Info System:	Not reported
Consolidated Emission Reporting Rule:	Not reported
Total Organic Hydrocarbon Gases Tons/Yr:	1
Reactive Organic Gases Tons/Yr:	0
Carbon Monoxide Emissions Tons/Yr:	0
NOX - Oxides of Nitrogen Tons/Yr:	0
SOX - Oxides of Sulphur Tons/Yr:	0
Particulate Matter Tons/Yr:	0
Part. Matter 10 Micrometers and Smllr Tons/Yr:	0

Year:	1995
County Code:	19
Air Basin:	SC
Facility ID:	61018
Air District Name:	SC
SIC Code:	7216
Air District Name:	SOUTH COAST AQMD
Community Health Air Pollution Info System:	Not reported
Consolidated Emission Reporting Rule:	Not reported
Total Organic Hydrocarbon Gases Tons/Yr:	1
Reactive Organic Gases Tons/Yr:	0
Carbon Monoxide Emissions Tons/Yr:	0
NOX - Oxides of Nitrogen Tons/Yr:	0
SOX - Oxides of Sulphur Tons/Yr:	0
Particulate Matter Tons/Yr:	0
Part. Matter 10 Micrometers and Smllr Tons/Yr:	0

AI163 **101616 WESTERN AVE INVESTORS LP** **HAZNET** **S112963083**
Target **10616 S WESTERN AVE** **N/A**
Property **LOS ANGELES, CA 90047**

Site 1 of 5 in cluster AI

Actual: **226 ft.**

Focus Map: **6**

HAZNET:

Facility Name:	101616 WESTERN AVE INVESTORS LP
envid:	S112963083
Year:	2007
GEPAID:	CAC002619264
Contact:	DALE CLARK
Telephone:	3232421398
Mailing Name:	Not reported
Mailing Address:	4041 MACARTHUR BLVD STE 120

101616 WESTERN AVE INVESTORS LP (Continued) **S112963083**

Mailing City,St,Zip:	NEWPORT BEACH, CA 926602513
Gen County:	Not reported
TSD EPA ID:	TXD077603371
TSD County:	Not reported
Waste Category:	Waste oil and mixed oil
Disposal Method:	Fuel Blending Prior To Energy Recovery At Another Site
Tons:	0.2
Cat Decode:	Not reported
Method Decode:	Not reported
Facility County:	Los Angeles
envid:	S112963083
Year:	2007
GEPAID:	CAC002619264
Contact:	DALE CLARK
Telephone:	3232421398
Mailing Name:	Not reported
Mailing Address:	4041 MACARTHUR BLVD STE 120
Mailing City,St,Zip:	NEWPORT BEACH, CA 926602513
Gen County:	Not reported
TSD EPA ID:	NVT330010000
TSD County:	Not reported
Waste Category:	Other organic solids
Disposal Method:	Landfill Or Surface Impoundment That Will Be Closed As Landfill(To Include On-Site Treatment And/Or Stabilization)
Tons:	2
Cat Decode:	Not reported
Method Decode:	Not reported
Facility County:	Los Angeles

AI164 **10616 WESTERN AVE INVESTORS LP** **HAZNET** **S112932006**
Target Property **10616 S WESTERN AVE** **N/A**
LOS ANGELES, CA 90047

Site 2 of 5 in cluster AI

Actual: **226 ft.**
Focus Map: **6**

HAZNET:

Facility Name:	10616 WESTERN AVE INVESTORS LP
envid:	S112932006
Year:	2003
GEPAID:	CAC002568827
Contact:	BEVERLEY J SMITH
Telephone:	7603249163
Mailing Name:	Not reported
Mailing Address:	40105 SAND DUNE RD
Mailing City,St,Zip:	RANCHO MIRAGE, CA 92270
Gen County:	Not reported
TSD EPA ID:	CAD028409019
TSD County:	Not reported
Waste Category:	Other organic solids
Disposal Method:	Not reported
Tons:	0.16
Cat Decode:	Not reported
Method Decode:	Not reported
Facility County:	Los Angeles
envid:	S112932006
Year:	2003

10616 WESTERN AVE INVESTORS LP (Continued) **S112932006**

GEPAID:	CAC002568827
Contact:	BEVERLEY J SMITH
Telephone:	7603249163
Mailing Name:	Not reported
Mailing Address:	40105 SAND DUNE RD
Mailing City,St,Zip:	RANCHO MIRAGE, CA 92270
Gen County:	Not reported
TSD EPA ID:	CAD009007626
TSD County:	Not reported
Waste Category:	Asbestos containing waste
Disposal Method:	Disposal, Land Fill
Tons:	96.92
Cat Decode:	Not reported
Method Decode:	Not reported
Facility County:	Los Angeles

AI165 **LOCAL DISTRICT NO 7** **RCRA-LQG** **1012176057**
Target **10616 S WESTERN AVE** **CAR000198911**
Property **LOS ANGELES, CA 90047**

Site 3 of 5 in cluster AI

Actual: **226 ft.**

Focus Map: **6**

RCRA-LQG:

Date form received by agency:	02/20/2009
Facility name:	LOCAL DISTRICT NO 7
Facility address:	10616 S WESTERN AVE LOS ANGELES, CA 90047
EPA ID:	CAR000198911
Mailing address:	333 S BEAUDRY AVE 20TH FL LAUSD OEHS LOS ANGELES, CA 90017
Contact:	SOE AUNG
Contact address:	333 S BEAUDRY AVE 20TH FL LAUSD OEHS LOS ANGELES, CA 90017
Contact country:	US
Contact telephone:	213-241-3904
Contact email:	SOE.AUNG@LAUSD.NET
EPA Region:	09
Classification:	Large Quantity Generator
Description:	Handler: generates 1,000 kg or more of hazardous waste during any calendar month; or generates more than 1 kg of acutely hazardous waste during any calendar month; or generates more than 100 kg of any residue or contaminated soil, waste or other debris resulting from the cleanup of a spill, into or on any land or water, of acutely hazardous waste during any calendar month; or generates 1 kg or less of acutely hazardous waste during any calendar month, and accumulates more than 1 kg of acutely hazardous waste at any time; or generates 100 kg or less of any residue or contaminated soil, waste or other debris resulting from the cleanup of a spill, into or on any land or water, of acutely hazardous waste during any calendar month, and accumulates more than 100 kg of that material at any time

Owner/Operator Summary:

Owner/operator name:	LOCAL DISTRICT NO 7
Owner/operator address:	Not reported Not reported
Owner/operator country:	Not reported

LOCAL DISTRICT NO 7 (Continued) **1012176057**

Owner/operator telephone: Not reported
Owner/operator email: Not reported
Owner/operator fax: Not reported
Owner/operator extension: Not reported
Legal status: District
Owner/Operator Type: Operator
Owner/Op start date: 02/18/2009
Owner/Op end date: Not reported

Owner/operator name: LAUSD
Owner/operator address: 333 S BEAUDR AVE
LOS ANGELES, CA 90017
Owner/operator country: US
Owner/operator telephone: Not reported
Owner/operator email: Not reported
Owner/operator fax: Not reported
Owner/operator extension: Not reported
Legal status: District
Owner/Operator Type: Owner
Owner/Op start date: 02/18/2009
Owner/Op end date: Not reported

Handler Activities Summary:
U.S. importer of hazardous waste: No
Mixed waste (haz. and radioactive): No
Recycler of hazardous waste: No
Transporter of hazardous waste: No
Treater, storer or disposer of HW: No
Underground injection activity: No
On-site burner exemption: No
Furnace exemption: No
Used oil fuel burner: No
Used oil processor: No
User oil refiner: No
Used oil fuel marketer to burner: No
Used oil Specification marketer: No
Used oil transfer facility: No
Used oil transporter: No

. Waste code: D008
. Waste name: LEAD

Violation Status: No violations found

AI166 **LOCAL DISTRICT NO 7** **FINDS** **1012108881**
Target **10616 S WESTERN AVE** **ECHO** **N/A**
Property **LOS ANGELES, CA 90047**

Site 4 of 5 in cluster AI

Actual: 226 ft.

FINDS:

Focus Map: 6

Registry ID: 110038890260

Environmental Interest/Information System
RCRAInfo is a national information system that supports the Resource Conservation and Recovery Act (RCRA) program through the tracking of events and activities related to facilities that generate, transport,

LOCAL DISTRICT NO 7 (Continued) **1012108881**

and treat, store, or dispose of hazardous waste. RCRAInfo allows RCRA program staff to track the notification, permit, compliance, and corrective action activities required under RCRA.

Click this hyperlink while viewing on your computer to access additional FINDS: detail in the EDR Site Report.

ECHO:
Envid: 1012108881
Registry ID: 110038890260
DFR URL: http://echo.epa.gov/detailed-facility-report?fid=110038890260

AJ167 **DON SPIVEY** **LOS ANGELES CO. HMS** **S110070842**
Target Property **10702 S WESTERN AVE** **N/A**
LOS ANGELES, CA 90047

Site 1 of 9 in cluster AJ

Actual: 212 ft.
Focus Map: 6

LOS ANGELES CO. HMS:
Region: LA
Permit Category: I
Facility Id: 003021-I03127
Facility Type: 01
Facility Status: Removed
Area: 29
Permit Number: 000012501
Permit Status: Removed

AJ168 **MARK C BLOOME** **SWEEPS UST** **S106929135**
Target Property **10750 S WESTERN AVE** **N/A**
INGLEWOOD, CA 90301

Site 2 of 9 in cluster AJ

Actual: 209 ft.
Focus Map: 6

SWEEPS UST:
Status: Active
Comp Number: 11456
Number: 9
Board Of Equalization: Not reported
Referral Date: 03-21-91
Action Date: 03-21-91
Created Date: 06-30-89
Owner Tank Id: Not reported
SWRCB Tank Id: Not reported
Tank Status: Not reported
Capacity: Not reported
Active Date: Not reported
Tank Use: Not reported
STG: Not reported
Content: Not reported
Number Of Tanks: Not reported

AJ169 **FORMER MARK C BLOOME** **LUST** **1000266061**
Target **10750 S WESTERN AVE** **LOS ANGELES CO. HMS** **N/A**
Property **LOS ANGELES, CA 90047**

Site 3 of 9 in cluster AJ

Actual: **208 ft.**

Focus Map: **6**

LUST:

Lead Agency:	LOS ANGELES COUNTY
Case Type:	LUST Cleanup Site
Geo Track:	http://geotracker.waterboards.ca.gov/profile_report.asp?global_id=T0603713324
Global Id:	T0603713324
Latitude:	33.96865
Longitude:	-118.30887
Status:	Completed - Case Closed
Status Date:	11/27/2006
Case Worker:	TS
RB Case Number:	Not reported
Local Agency:	LOS ANGELES COUNTY
File Location:	Not reported
Local Case Number:	11419-11456
Potential Media Affect:	Soil
Potential Contaminants of Concern:	Benzene, Toluene, Other Solvent or Non-Petroleum Hydrocarbon
Site History:	Not reported

LUST:

Global Id:	T0603713324
Contact Type:	Local Agency Caseworker
Contact Name:	TIM SMITH
Organization Name:	LOS ANGELES COUNTY
Address:	900 S. FREMONT AVE.
City:	ALHAMBRA
Email:	tsmith@dpw.lacounty.gov
Phone Number:	Not reported

Global Id:	T0603713324
Contact Type:	Regional Board Caseworker
Contact Name:	YUE RONG
Organization Name:	LOS ANGELES RWQCB (REGION 4)
Address:	320 W. 4TH ST., SUITE 200
City:	Los Angeles
Email:	yrong@waterboards.ca.gov
Phone Number:	Not reported

LUST:

Global Id:	T0603713324
Action Type:	Other
Date:	04/14/2003
Action:	Leak Reported

Global Id:	T0603713324
Action Type:	REMEDIATION
Date:	06/01/2002
Action:	Not reported

Global Id:	T0603713324
Action Type:	Other
Date:	06/01/2002
Action:	Leak Discovery

FORMER MARK C BLOOME (Continued) **1000266061**

LUST:

Global Id:	T0603713324
Status:	Completed - Case Closed
Status Date:	12/01/2004
Global Id:	T0603713324
Status:	Completed - Case Closed
Status Date:	11/27/2006
Global Id:	T0603713324
Status:	Open - Case Begin Date
Status Date:	06/01/2002
Global Id:	T0603713324
Status:	Open - Remediation
Status Date:	09/16/2006
Global Id:	T0603713324
Status:	Open - Reopen Case
Status Date:	09/15/2006
Global Id:	T0603713324
Status:	Open - Site Assessment
Status Date:	11/30/2004

LOS ANGELES CO. HMS:

Region:	LA
Permit Category:	T
Facility Id:	011419-011456
Facility Type:	0
Facility Status:	Removed
Area:	29
Permit Number:	000379696
Permit Status:	Removed

AJ170 **GOODYEAR** **RGA LUST** **S114628225**
Target **10750 S WESTERN AVE** **N/A**
Property **LOS ANGELES, CA**

Site 4 of 9 in cluster AJ

Actual: **208 ft.**

RGA LUST:

2012	GOODYEAR	10750 S WESTERN AVE	

Focus Map: **6**

AJ171 **GOODYEAR** **RGA LUST** **S114628226**
Target Property **10750 SOUTH WESTERN AVENUE** **N/A**
LOS ANGELES, CA

Site 5 of 9 in cluster AJ

Actual: **208 ft.**
Focus Map: 6

RGA LUST:

2011	GOODYEAR	10750 SOUTH WESTERN AVENUE
2010	GOODYEAR	10750 SOUTH WESTERN AVENUE
2009	GOODYEAR	10750 SOUTH WESTERN AVENUE
2008	GOODYEAR	10750 SOUTH WESTERN AVENUE
2007	GOODYEAR	10750 SOUTH WESTERN AVENUE
2006	GOODYEAR	10750 SOUTH WESTERN AVENUE
2005	GOODYEAR	10750 SOUTH WESTERN AVENUE

AJ172 **GOODYEAR** **FINDS** **1023221942**
Target Property **10750 S WESTERN AVE** **N/A**
LOS ANGELES, CA 90047

Site 6 of 9 in cluster AJ

Actual: **208 ft.**
Focus Map: 6

FINDS:

Registry ID: 110065083581

Environmental Interest/Information System
STATE MASTER

Click this hyperlink while viewing on your computer to access additional FINDS: detail in the EDR Site Report.

AJ173 **GOODYEAR AUTO SERVICE CENTER** **HAZNET** **S113005451**
Target Property **10750 S WESTERN AVE** **N/A**
LOS ANGELES, CA 90047

Site 7 of 9 in cluster AJ

Actual: **208 ft.**
Focus Map: 6

HAZNET:

Facility Name:	GOODYEAR AUTO SERVICE CENTER
envid:	S113005451
Year:	1994
GEPAID:	CAD981408479
Contact:	THE GOODYEAR TIRE & RUBBER CO
Telephone:	0000000000
Mailing Name:	Not reported
Mailing Address:	1144 E MARKET ST
Mailing City,St,Zip:	AKRON, OH 443160000
Gen County:	Not reported
TSD EPA ID:	CAT080013352
TSD County:	Not reported
Waste Category:	Waste oil and mixed oil
Disposal Method:	Recycler
Tons:	.8340
Cat Decode:	Not reported
Method Decode:	Not reported
Facility County:	Los Angeles

AJ174 **GOOD YEAR SERVICE STATION** **RGA LUST** **S114627983**
Target Property **10750 S. WESTERN** **N/A**
LOS ANGELES, CA

Site 8 of 9 in cluster AJ

Actual: **208 ft.**

RGA LUST:

2006	GOOD YEAR SERVICE STATION	10750 S. WESTERN

Focus Map: 6

AJ175 **108TH STREET ET AL** **NPDES** **S117846260**
Target Property **108TH STREET AND SOUTH WESTERN AVENUE** **CIWQS** **N/A**
LOS ANGELES, CA 90047

Site 9 of 9 in cluster AJ

Actual: **206 ft.**

Focus Map: 5

NPDES:

Facility Status:	Not reported
NPDES Number:	Not reported
Region:	Not reported
Agency Number:	Not reported
Regulatory Measure ID:	Not reported
Place ID:	Not reported
Order Number:	Not reported
WDID:	4 19C372635
Regulatory Measure Type:	Construction
Program Type:	Not reported
Adoption Date Of Regulatory Measure:	Not reported
Effective Date Of Regulatory Measure:	Not reported
Termination Date Of Regulatory Measure:	Not reported
Expiration Date Of Regulatory Measure:	Not reported
Discharge Address:	Not reported
Discharge Name:	Not reported
Discharge City:	Not reported
Discharge State:	Not reported
Discharge Zip:	Not reported
Status:	Terminated
Status Date:	08/05/2016
Operator Name:	Los Angeles County Department of Public Works
Operator Address:	PO Box 1460
Operator City:	Alhambra
Operator State:	California
Operator Zip:	91802-1460

NPDES as of 03/2018:

NPDES Number:	Not reported
Status:	Not reported
Agency Number:	Not reported
Region:	4
Regulatory Measure ID:	452691
Order Number:	Not reported
Regulatory Measure Type:	Construction
Place ID:	Not reported
WDID:	4 19C372635
Program Type:	Not reported
Adoption Date Of Regulatory Measure:	Not reported

108TH STREET ET AL (Continued) **S117846260**

Effective Date Of Regulatory Measure:	Not reported
Expiration Date Of Regulatory Measure:	Not reported
Termination Date Of Regulatory Measure:	03/10/2016
Discharge Name:	Not reported
Discharge Address:	Not reported
Discharge City:	Not reported
Discharge State:	Not reported
Discharge Zip:	Not reported
Received Date:	02/18/2015
Processed Date:	04/09/2015
Status:	Terminated
Status Date:	08/05/2016
Place Size:	24
Place Size Unit:	Acres
Contact:	Oscar Enriquez
Contact Title:	Approved Signatory
Contact Phone:	626-458-4970
Contact Phone Ext:	Not reported
Contact Email:	oenrique@dpw.lacounty.gov
Operator Name:	Los Angeles County Department of Public Works
Operator Address:	PO Box 1460
Operator City:	Alhambra
Operator State:	California
Operator Zip:	91802-1460
Operator Contact:	Colin McCarter
Operator Contact Title:	Not reported
Operator Contact Phone:	626-458-3116
Operator Contact Phone Ext:	Not reported
Operator Contact Email:	cmccarter@dpw.lacounty.gov
Operator Type:	County Agency
Developer:	Los Angeles Engineering
Developer Address:	633 North Barranca Avenue
Developer City:	Covina
Developer State:	California
Developer Zip:	91723
Developer Contact:	Brad Holmes
Developer Contact Title:	QSP
Constype Linear Utility Ind:	N
Emergency Phone:	Not reported
Emergency Phone Ext:	Not reported
Constype Above Ground Ind:	N
Constype Below Ground Ind:	N
Constype Cable Line Ind:	N
Constype Comm Line Ind:	N
Constype Commertial Ind:	N
Constype Electrical Line Ind:	N
Constype Gas Line Ind:	N
Constype Industrial Ind:	N
Constype Other Description:	Not reported
Constype Other Ind:	N
Constype Recons Ind:	N
Constype Residential Ind:	N
Constype Transport Ind:	N
Constype Utility Description:	Not reported
Constype Utility Ind:	N
Constype Water Sewer Ind:	N
Dir Discharge Uswater Ind:	N

108TH STREET ET AL (Continued) **S117846260**

Receiving Water Name:	Not reported
Certifier:	Oscar Enriquez
Certifier Title:	Approved Signatory
Certification Date:	18-FEB-15
Primary Sic:	Not reported
Secondary Sic:	Not reported
Tertiary Sic:	Not reported
NPDES Number:	CAS000002
Status:	Terminated
Agency Number:	0
Region:	4
Regulatory Measure ID:	452691
Order Number:	2009-0009-DWQ
Regulatory Measure Type:	Enrollee
Place ID:	Not reported
WDID:	4 19C372635
Program Type:	Construction
Adoption Date Of Regulatory Measure:	Not reported
Effective Date Of Regulatory Measure:	04/09/2015
Expiration Date Of Regulatory Measure:	Not reported
Termination Date Of Regulatory Measure:	03/10/2016
Discharge Name:	Los Angeles County Department of Public Works
Discharge Address:	PO Box 1460
Discharge City:	Alhambra
Discharge State:	California
Discharge Zip:	91802-1460
Received Date:	Not reported
Processed Date:	Not reported
Status:	Not reported
Status Date:	Not reported
Place Size:	Not reported
Place Size Unit:	Not reported
Contact:	Not reported
Contact Title:	Not reported
Contact Phone:	Not reported
Contact Phone Ext:	Not reported
Contact Email:	Not reported
Operator Name:	Not reported
Operator Address:	Not reported
Operator City:	Not reported
Operator State:	Not reported
Operator Zip:	Not reported
Operator Contact:	Not reported
Operator Contact Title:	Not reported
Operator Contact Phone:	Not reported
Operator Contact Phone Ext:	Not reported
Operator Contact Email:	Not reported
Operator Type:	Not reported
Developer:	Not reported
Developer Address:	Not reported
Developer City:	Not reported
Developer State:	Not reported
Developer Zip:	Not reported
Developer Contact:	Not reported
Developer Contact Title:	Not reported
Constype Linear Utility Ind:	Not reported

108TH STREET ET AL (Continued) **S117846260**

Emergency Phone:	Not reported
Emergency Phone Ext:	Not reported
Constype Above Ground Ind:	Not reported
Constype Below Ground Ind:	Not reported
Constype Cable Line Ind:	Not reported
Constype Comm Line Ind:	Not reported
Constype Commertial Ind:	Not reported
Constype Electrical Line Ind:	Not reported
Constype Gas Line Ind:	Not reported
Constype Industrial Ind:	Not reported
Constype Other Description:	Not reported
Constype Other Ind:	Not reported
Constype Recons Ind:	Not reported
Constype Residential Ind:	Not reported
Constype Transport Ind:	Not reported
Constype Utility Description:	Not reported
Constype Utility Ind:	Not reported
Constype Water Sewer Ind:	Not reported
Dir Discharge Uswater Ind:	Not reported
Receiving Water Name:	Not reported
Certifier:	Not reported
Certifier Title:	Not reported
Certification Date:	Not reported
Primary Sic:	Not reported
Secondary Sic:	Not reported
Tertiary Sic:	Not reported

Facility Status:	Terminated
NPDES Number:	CAS000002
Region:	4
Agency Number:	0
Regulatory Measure ID:	452691
Place ID:	Not reported
Order Number:	2009-0009-DWQ
WDID:	4 19C372635
Regulatory Measure Type:	Enrollee
Program Type:	Construction
Adoption Date Of Regulatory Measure:	Not reported
Effective Date Of Regulatory Measure:	04/09/2015
Termination Date Of Regulatory Measure:	03/10/2016
Expiration Date Of Regulatory Measure:	Not reported
Discharge Address:	PO Box 1460
Discharge Name:	Los Angeles County Department of Public Works
Discharge City:	Alhambra
Discharge State:	California
Discharge Zip:	91802-1460
Status:	Not reported
Status Date:	Not reported
Operator Name:	Not reported
Operator Address:	Not reported
Operator City:	Not reported
Operator State:	Not reported
Operator Zip:	Not reported

NPDES as of 03/2018:

NPDES Number:	Not reported
Status:	Not reported

108TH STREET ET AL (Continued) **S117846260**

Agency Number:	Not reported
Region:	4
Regulatory Measure ID:	452691
Order Number:	Not reported
Regulatory Measure Type:	Construction
Place ID:	Not reported
WDID:	4 19C372635
Program Type:	Not reported
Adoption Date Of Regulatory Measure:	Not reported
Effective Date Of Regulatory Measure:	Not reported
Expiration Date Of Regulatory Measure:	Not reported
Termination Date Of Regulatory Measure:	03/10/2016
Discharge Name:	Not reported
Discharge Address:	Not reported
Discharge City:	Not reported
Discharge State:	Not reported
Discharge Zip:	Not reported
Received Date:	02/18/2015
Processed Date:	04/09/2015
Status:	Terminated
Status Date:	08/05/2016
Place Size:	24
Place Size Unit:	Acres
Contact:	Oscar Enriquez
Contact Title:	Approved Signatory
Contact Phone:	626-458-4970
Contact Phone Ext:	Not reported
Contact Email:	oenrique@dpw.lacounty.gov
Operator Name:	Los Angeles County Department of Public Works
Operator Address:	PO Box 1460
Operator City:	Alhambra
Operator State:	California
Operator Zip:	91802-1460
Operator Contact:	Colin McCarter
Operator Contact Title:	Not reported
Operator Contact Phone:	626-458-3116
Operator Contact Phone Ext:	Not reported
Operator Contact Email:	cmccarter@dpw.lacounty.gov
Operator Type:	County Agency
Developer:	Los Angeles Engineering
Developer Address:	633 North Barranca Avenue
Developer City:	Covina
Developer State:	California
Developer Zip:	91723
Developer Contact:	Brad Holmes
Developer Contact Title:	QSP
Constype Linear Utility Ind:	N
Emergency Phone:	Not reported
Emergency Phone Ext:	Not reported
Constype Above Ground Ind:	N
Constype Below Ground Ind:	N
Constype Cable Line Ind:	N
Constype Comm Line Ind:	N
Constype Commertial Ind:	N
Constype Electrical Line Ind:	N
Constype Gas Line Ind:	N
Constype Industrial Ind:	N

108TH STREET ET AL (Continued) **S117846260**

Constype Other Description:	Not reported
Constype Other Ind:	N
Constype Recons Ind:	N
Constype Residential Ind:	N
Constype Transport Ind:	N
Constype Utility Description:	Not reported
Constype Utility Ind:	N
Constype Water Sewer Ind:	N
Dir Discharge Uswater Ind:	N
Receiving Water Name:	Not reported
Certifier:	Oscar Enriquez
Certifier Title:	Approved Signatory
Certification Date:	18-FEB-15
Primary Sic:	Not reported
Secondary Sic:	Not reported
Tertiary Sic:	Not reported
NPDES Number:	CAS000002
Status:	Terminated
Agency Number:	0
Region:	4
Regulatory Measure ID:	452691
Order Number:	2009-0009-DWQ
Regulatory Measure Type:	Enrollee
Place ID:	Not reported
WDID:	4 19C372635
Program Type:	Construction
Adoption Date Of Regulatory Measure:	Not reported
Effective Date Of Regulatory Measure:	04/09/2015
Expiration Date Of Regulatory Measure:	Not reported
Termination Date Of Regulatory Measure:	03/10/2016
Discharge Name:	Los Angeles County Department of Public Works
Discharge Address:	PO Box 1460
Discharge City:	Alhambra
Discharge State:	California
Discharge Zip:	91802-1460
Received Date:	Not reported
Processed Date:	Not reported
Status:	Not reported
Status Date:	Not reported
Place Size:	Not reported
Place Size Unit:	Not reported
Contact:	Not reported
Contact Title:	Not reported
Contact Phone:	Not reported
Contact Phone Ext:	Not reported
Contact Email:	Not reported
Operator Name:	Not reported
Operator Address:	Not reported
Operator City:	Not reported
Operator State:	Not reported
Operator Zip:	Not reported
Operator Contact:	Not reported
Operator Contact Title:	Not reported
Operator Contact Phone:	Not reported
Operator Contact Phone Ext:	Not reported
Operator Contact Email:	Not reported

108TH STREET ET AL (Continued) **S117846260**

Operator Type:	Not reported
Developer:	Not reported
Developer Address:	Not reported
Developer City:	Not reported
Developer State:	Not reported
Developer Zip:	Not reported
Developer Contact:	Not reported
Developer Contact Title:	Not reported
Constype Linear Utility Ind:	Not reported
Emergency Phone:	Not reported
Emergency Phone Ext:	Not reported
Constype Above Ground Ind:	Not reported
Constype Below Ground Ind:	Not reported
Constype Cable Line Ind:	Not reported
Constype Comm Line Ind:	Not reported
Constype Commertial Ind:	Not reported
Constype Electrical Line Ind:	Not reported
Constype Gas Line Ind:	Not reported
Constype Industrial Ind:	Not reported
Constype Other Description:	Not reported
Constype Other Ind:	Not reported
Constype Recons Ind:	Not reported
Constype Residential Ind:	Not reported
Constype Transport Ind:	Not reported
Constype Utility Description:	Not reported
Constype Utility Ind:	Not reported
Constype Water Sewer Ind:	Not reported
Dir Discharge Uswater Ind:	Not reported
Receiving Water Name:	Not reported
Certifier:	Not reported
Certifier Title:	Not reported
Certification Date:	Not reported
Primary Sic:	Not reported
Secondary Sic:	Not reported
Tertiary Sic:	Not reported

CIWQS:

Agency:	Los Angeles County Department of Public Works
Agency Address:	PO Box 1460, Alhambra, CA 91802-1460
Place/Project Type:	Construction
SIC/NAICS:	Not reported
Region:	4
Program:	CONSTW
Regulatory Measure Status:	Terminated
Regulatory Measure Type:	Storm water construction
Order Number:	2009-0009-DWQ
WDID:	4 19C372635
NPDES Number:	CAS000002
Adoption Date:	Not reported
Effective Date:	04/09/2015
Termination Date:	03/10/2016
Expiration/Review Date:	Not reported
Design Flow:	Not reported
Major/Minor:	Not reported
Complexity:	Not reported
TTWQ:	Not reported

108TH STREET ET AL (Continued) **S117846260**

Enforcement Actions within 5 years: 0
Violations within 5 years: 0
Latitude: 33.93833
Longitude: -118.309

AK176 **SEE 002947-I03049 (DEST)** **LOS ANGELES CO. HMS** **S113742851**
Target **10802 S WESTERN AVE** **N/A**
Property **LOS ANGELES, CA 90047**

Site 1 of 2 in cluster AK

Actual: **211 ft.**
Focus Map: **6**

LOS ANGELES CO. HMS:
Region: LA
Permit Category: I
Facility Id: 003311-I03427
Facility Type: 01
Facility Status: Closed
Area: 29
Permit Number: 000001475
Permit Status: Closed

AL177 **LAZARUS CHAS** **EDR Hist Cleaner** **1009190288**
Target **11085 S WESTERN AVE** **N/A**
Property **LOS ANGELES, CA**

Site 1 of 4 in cluster AL

Actual: **210 ft.**
Focus Map: **5**

EDR Hist Cleaner

Year:	Name:	Type:
1929	LAZARUS CHAS	CLOTHES PRESSERS CLEANERS AND REPAIRERS

AL178 **AT & T COMMUNICATIONS INC** **SWEEPS UST** **S106922916**
Target **11100 S WESTERN AVE** **N/A**
Property **INGLEWOOD, CA 90301**

Site 2 of 4 in cluster AL

Actual: **211 ft.**
Focus Map: **6**

SWEEPS UST:
Status: Active
Comp Number: 13238
Number: 9
Board Of Equalization: Not reported
Referral Date: 03-21-91
Action Date: 03-21-91
Created Date: 06-30-89
Owner Tank Id: Not reported
SWRCB Tank Id: Not reported
Tank Status: Not reported
Capacity: Not reported
Active Date: Not reported
Tank Use: Not reported
STG: Not reported
Content: Not reported
Number Of Tanks: Not reported

AM179 **MIDELE YARDAGE** **EDR Hist Auto** **1020508275**
Target **11141 S WESTERN** **N/A**
Property **LOS ANGELES, CA 90047**

Site 1 of 2 in cluster AM

Actual: EDR Hist Auto
210 ft.

Focus Map: Year: Name: Type:
5 1969 MIDELE YARDAGE Miscellaneous General Merchandise
1970 MIDELE YARDAGE Miscellaneous General Merchandise

AM180 **SINGJOY CO** **HAZNET** **S112861777**
Target **11227-11239 WESTERN AVE** **N/A**
Property **LOS ANGELES, CA 90047**

Site 2 of 2 in cluster AM

Actual: HAZNET:
209 ft.

Focus Map:
5

Facility Name:	SINGJOY CO
envid:	S112861777
Year:	1995
GEPAID:	CAC001033496
Contact:	SINGJOY CO
Telephone:	3105680361
Mailing Name:	Not reported
Mailing Address:	8939 S SEPULVEDA BLVD, #314
Mailing City,St,Zip:	LOS ANGELES, CA 900450000
Gen County:	Not reported
TSD EPA ID:	CAL000027741
TSD County:	Not reported
Waste Category:	Asbestos containing waste
Disposal Method:	Disposal, Land Fill
Tons:	6.2367
Cat Decode:	Not reported
Method Decode:	Not reported
Facility County:	Los Angeles

---

181 **HOWARD TOWNSITE OIL FIELD SUMP, POND, AND PIT ORDE** **PROD WATER PONDS** **S123185223**
Target **S WESTERN AVE** **N/A**
Property **LOS ANGELES, CA 90047**

PROD WATER PONDS:

Actual:
210 ft.

Focus Map:
6

Global ID:	T10000012269
Case Type:	Produced Water Ponds
Status:	Open - Inactive
Status Date:	11/01/2018
Lead Agency:	Not reported
Case Worker:	Not reported
Local Agency:	Not reported
RB Case Number:	Not reported
Loc Case Number:	Not reported
File Location:	Not reported
Potential Contaminants of Concern:	Not reported
Potential Media Affected:	Not reported
Site History:	Not reported
Begin Date:	2015-12-18 00:00:00
How Discovered:	Not reported

HOWARD TOWNSITE OIL FIELD SUMP, POND, AND PIT ORDERS (Continued) **S123185223**

How Discovered Description:	Not reported
Stop Method:	Not reported
Stop Description:	Not reported
Latitude:	33.93204
Longitude:	-118.30888
Geotracker:	http://geotracker.waterboards.ca.gov/profile_report.asp?global_id=T10000012269

AN182 **UNOCAL CORP SS 3173** **SWEEPS UST** **S106933488**
Target **11404 S WESTERN AVE** **N/A**
Property **INGLEWOOD, CA 90301**

Site 1 of 16 in cluster AN

Actual: **207 ft.**

Focus Map: **8**

SWEEPS UST:

Status:	Active
Comp Number:	3128
Number:	9
Board Of Equalization:	44-001057
Referral Date:	03-21-91
Action Date:	03-21-91
Created Date:	06-30-89
Owner Tank Id:	Not reported
SWRCB Tank Id:	19-000-003128-000001
Tank Status:	A
Capacity:	Not reported
Active Date:	06-30-89
Tank Use:	UNKNOWN
STG:	W
Content:	Not reported
Number Of Tanks:	3

Status:	Active
Comp Number:	3128
Number:	9
Board Of Equalization:	44-001057
Referral Date:	03-21-91
Action Date:	03-21-91
Created Date:	06-30-89
Owner Tank Id:	Not reported
SWRCB Tank Id:	19-000-003128-000002
Tank Status:	A
Capacity:	Not reported
Active Date:	06-30-89
Tank Use:	UNKNOWN
STG:	W
Content:	Not reported
Number Of Tanks:	Not reported

Status:	Active
Comp Number:	3128
Number:	9
Board Of Equalization:	44-001057
Referral Date:	03-21-91
Action Date:	03-21-91
Created Date:	06-30-89
Owner Tank Id:	Not reported
SWRCB Tank Id:	19-000-003128-000003
Tank Status:	A

UNOCAL CORP SS 3173 (Continued) **S106933488**

Capacity: Not reported
Active Date: 06-30-89
Tank Use: UNKNOWN
STG: W
Content: Not reported
Number Of Tanks: Not reported

AO183 **TAMIS COFFEE SHOP** **LOS ANGELES CO. HMS** **U003060271**
Target Property **11500 S WESTERN AVE** **N/A**
LOS ANGELES, CA 90047

Site 1 of 5 in cluster AO

Actual: 203 ft.
Focus Map: 8

LOS ANGELES CO. HMS:
Region: LA
Permit Category: Not reported
Facility Id: 004049-I04195
Facility Type: Not reported
Facility Status: OPEN
Area: 29
Permit Number: Not reported
Permit Status: Not reported

AO184 **CALTRANS - SITE 16** **SWF/LF** **S111075817**
Target Property **11514 SOUTH WESTERN AVENUE** **N/A**
ATHENS, CA

Site 2 of 5 in cluster AO

Actual: 203 ft.
Focus Map: 8

LOS ANGELES CO. LF:
Site ID: 2192
Alt. Address: 1440 West Imperial Highway, Athens, CA 90044
Site Contact: Not reported
Site Contact Phone: Not reported
Site Email: Not reported
Site Website: Not reported
Site Type: Designated Waste Landfill
Site SWIS Number: 19-AA-5502
Beginning Operation Date: Not reported
Ending Operation Date: 1947
Local Enforcement Agency: County Public Health
Maximun Depth Fill(Ft): 70
Permitted Capacity: Not reported
Present Use: Los Angeles South West College; Educational; St. Frances X cabrini Church
Remaining Capacity(Million): Not reported
Status: Closed
Waste Accepted: Inert; Residential
Hours of Operation: Not reported
Disposal Area (Acre): 15

Detail As Of 01/2014:
Operator Name: E.P. Shoemaker
Operator Address: Not reported
Operator City/State/Zip: Not reported
Operator Contact: Not reported
Operator Telephone: Not reported
Operator Email: Not reported

CALTRANS - SITE 16 (Continued) **S111075817**

Owner Name: Multiple Owners (See Notes)
Owner Address: Not reported
Owner City/State/Zip: Not reported
Owner Contact: Not reported
Owner Telephone: Not reported
Owner Email: Not reported

AO185 **TEXACO INC (DEST)** **LOS ANGELES CO. HMS** **U003060510**
Target **11521 S WESTERN AVE** **N/A**
Property **LOS ANGELES, CA 90047**

Site 3 of 5 in cluster AO

Actual: **206 ft.**
Focus Map: **7**

LOS ANGELES CO. HMS:
Region: LA
Permit Category: Not reported
Facility Id: 004308-I04464
Facility Type: Not reported
Facility Status: OPEN
Area: 29
Permit Number: Not reported
Permit Status: Not reported

AP186 **MIDDLE COLLEGE HIGH** **FINDS** **1011473055**
Target **11750 SOUTH WESTERN AVE** **ECHO** **N/A**
Property **LOS ANGELES, CA 90047**

Site 1 of 2 in cluster AP

Actual: **195 ft.**
Focus Map: **8**

FINDS:

Registry ID: 110036094954

Environmental Interest/Information System
RCRAInfo is a national information system that supports the Resource Conservation and Recovery Act (RCRA) program through the tracking of events and activities related to facilities that generate, transport, and treat, store, or dispose of hazardous waste. RCRAInfo allows RCRA program staff to track the notification, permit, compliance, and corrective action activities required under RCRA.

Click this hyperlink while viewing on your computer to access additional FINDS: detail in the EDR Site Report.

ECHO:
Envid: 1011473055
Registry ID: 110036094954
DFR URL: http://echo.epa.gov/detailed-facility-report?fid=110036094954

AP187 **MIDDLE COLLEGE HIGH SCHOOL** **RCRA-LQG** **1011488154**
Target **11750 S WESTERN AVE** **CAR000192997**
Property **LOS ANGELES, CA 90047**

Site 2 of 2 in cluster AP

Actual:
195 ft.

Focus Map:
8

RCRA-LQG:

Date form received by agency:	06/09/2008
Facility name:	MIDDLE COLLEGE HIGH SCHOOL
Facility address:	11750 S WESTERN AVE LOS ANGELES, CA 90047
EPA ID:	CAR000192997
Mailing address:	333 S BEAUDRY AVE LAUSD OEHS 20TH FL LOS ANGELES, CA 90017
Contact:	SOE AUNG
Contact address:	333 S BEAUDRY AVE LAUSD OEHS 20TH FL LOS ANGELES, CA 90017
Contact country:	US
Contact telephone:	213-241-3904
Contact email:	SOE.AUNG@LAUSD.NET
EPA Region:	09
Classification:	Large Quantity Generator
Description:	Handler: generates 1,000 kg or more of hazardous waste during any calendar month; or generates more than 1 kg of acutely hazardous waste during any calendar month; or generates more than 100 kg of any residue or contaminated soil, waste or other debris resulting from the cleanup of a spill, into or on any land or water, of acutely hazardous waste during any calendar month; or generates 1 kg or less of acutely hazardous waste during any calendar month, and accumulates more than 1 kg of acutely hazardous waste at any time; or generates 100 kg or less of any residue or contaminated soil, waste or other debris resulting from the cleanup of a spill, into or on any land or water, of acutely hazardous waste during any calendar month, and accumulates more than 100 kg of that material at any time

Owner/Operator Summary:

Owner/operator name:	LOS ANGELES UNIFIED SCHOOL DIST
Owner/operator address:	333 S BEAUDRY AVE LOS ANGELES, CA 90017
Owner/operator country:	US
Owner/operator telephone:	Not reported
Owner/operator email:	Not reported
Owner/operator fax:	Not reported
Owner/operator extension:	Not reported
Legal status:	District
Owner/Operator Type:	Owner
Owner/Op start date:	06/04/2008
Owner/Op end date:	Not reported

Owner/operator name:	MIDDLE COLLEGE HIGH SCHOOL
Owner/operator address:	Not reported Not reported
Owner/operator country:	Not reported
Owner/operator telephone:	Not reported
Owner/operator email:	Not reported
Owner/operator fax:	Not reported
Owner/operator extension:	Not reported
Legal status:	District

MIDDLE COLLEGE HIGH SCHOOL (Continued) **1011488154**

Owner/Operator Type: Operator
Owner/Op start date: 06/04/2008
Owner/Op end date: Not reported

Handler Activities Summary:
U.S. importer of hazardous waste: No
Mixed waste (haz. and radioactive): No
Recycler of hazardous waste: No
Transporter of hazardous waste: No
Treater, storer or disposer of HW: No
Underground injection activity: No
On-site burner exemption: No
Furnace exemption: No
Used oil fuel burner: No
Used oil processor: No
User oil refiner: No
Used oil fuel marketer to burner: No
Used oil Specification marketer: No
Used oil transfer facility: No
Used oil transporter: No

. Waste code: D008
. Waste name: LEAD

Violation Status: No violations found

AQ188 **BAILEY CONST CO DUMP (DEST)** **LOS ANGELES CO. HMS** **U003057169**
Target Property **11900 S WESTERN AVE** **N/A**
LOS ANGELES, CA 90047

Site 1 of 4 in cluster AQ

Actual: 126 ft.
Focus Map: 8

LOS ANGELES CO. HMS:
Region: LA
Permit Category: Not reported
Facility Id: 000735-I00744
Facility Type: Not reported
Facility Status: OPEN
Area: 29
Permit Number: Not reported
Permit Status: Not reported

AQ189 **SAMUELSON ERIC** **FINDS** **1006835209**
Target Property **11920 S WESTERN AVE** **N/A**
LOS ANGELES, CA 90047

Site 2 of 4 in cluster AQ

Actual: 128 ft.
Focus Map: 8

FINDS:

Registry ID: 110013959840

Environmental Interest/Information System
AIR EMISSIONS CLASSIFICATION UNKNOWN

SAMUELSON ERIC (Continued) **1006835209**

Click this hyperlink while viewing on your computer to access additional FINDS: detail in the EDR Site Report.

AQ190 **SAMUELSON, ERIC** **WMUDS/SWAT** **S104156330**
Target **11920 SOUTH WESTERN AVENUE** **N/A**
Property **LOS ANGELES, CA**

Site 3 of 4 in cluster AQ

Actual: **128 ft.**

Focus Map: **8**

WMUDS/SWAT:

Edit Date:	Not reported
Complexity:	Not reported
Primary Waste:	Not reported
Primary Waste Type:	Not reported
Secondary Waste:	Not reported
Secondary Waste Type:	Not reported
Base Meridian:	Not reported
NPID:	Not reported
Tonnage:	0
Regional Board ID:	Not reported
Municipal Solid Waste:	False
Superorder:	False
Open To Public:	False
Waste List:	False
Agency Type:	Not reported
Agency Name:	ERIC SAMUELSON
Agency Department:	Not reported
Agency Address:	Not reported
Agency City,St,Zip:	Not reported
Agency Contact:	Not reported
Agency Telephone:	Not reported
Land Owner Name:	Not reported
Land Owner Address:	Not reported
Land Owner City,St,Zip:	CA
Land Owner Contact:	Not reported
Land Owner Phone:	Not reported
Region:	4
Facility Type:	Not reported
Facility Description:	Not reported
Facility Telephone:	Not reported
SWAT Facility Name:	Not reported
Primary SIC:	Not reported
Secondary SIC:	Not reported
Comments:	Not reported
Last Facility Editors:	Not reported
Waste Discharge System:	False
Solid Waste Assessment Test Program:	True
Toxic Pits Cleanup Act Program:	False
Resource Conservation Recovery Act:	False
Department of Defence:	False
Solid Waste Assessment Test Program:	ERIC SAMUELSON
Threat to Water Quality:	Not reported
Sub Chapter 15:	False
Regional Board Project Officer:	LT
Number of WMUDS at Facility:	1
Section Range:	Not reported
RCRA Facility:	Not reported

SAMUELSON, ERIC (Continued) **S104156330**

Waste Discharge Requirements: Not reported
Self-Monitoring Rept. Frequency: Not reported
Waste Discharge System ID: 4 190134NUR
Solid Waste Information ID: Not reported

AQ191 **SAMUELSON, ERIC** **RGA LF** **S114732229**
Target Property **11920 SO WESTERN AVE** **N/A**
LOS ANGELES, CA

Site 4 of 4 in cluster AQ

Actual: **128 ft.**
Focus Map: **8**

RGA LF:

1998	SAMUELSON, ERIC	11920 SO WESTERN AVE
1997	SAMUELSON, ERIC	11920 SO WESTERN AVE
1996	SAMUELSON, ERIC	11920 SO WESTERN AVE

---

192 **SANTA FE ENERGY OPERATING PART** **EMI** **S106838895**
Target Property **120TH ST/WESTERN AV** **N/A**
LOS ANGELES, CA

Actual: **162 ft.**
Focus Map: **7**

EMI:

Year:	1990
County Code:	19
Air Basin:	SC
Facility ID:	57287
Air District Name:	SC
SIC Code:	1311
Air District Name:	SOUTH COAST AQMD
Community Health Air Pollution Info System:	Not reported
Consolidated Emission Reporting Rule:	Not reported
Total Organic Hydrocarbon Gases Tons/Yr:	2
Reactive Organic Gases Tons/Yr:	2
Carbon Monoxide Emissions Tons/Yr:	0
NOX - Oxides of Nitrogen Tons/Yr:	0
SOX - Oxides of Sulphur Tons/Yr:	0
Particulate Matter Tons/Yr:	0
Part. Matter 10 Micrometers and Smllr Tons/Yr:	0

AR193 **COUNTRY CLUB CAR WASH** **LOS ANGELES CO. HMS** **S102062248**
Target Property **12024 S WESTERN AVE** **N/A**
LOS ANGELES, CA 90047

Site 1 of 3 in cluster AR

Actual: **162 ft.**
Focus Map: **8**

LOS ANGELES CO. HMS:

Region:	LA
Permit Category:	Not reported
Facility Id:	005347-020777
Facility Type:	Not reported
Facility Status:	OPEN
Area:	29

COUNTRY CLUB CAR WASH (Continued) **S102062248**

Permit Number: Not reported
Permit Status: Not reported

AR194 **GULF SERVICE STATION** **LOS ANGELES CO. HMS** **S110070908**
Target **12024 S WESTERN AVE** **N/A**
Property **LOS ANGELES, CA 90047**

Site 2 of 3 in cluster AR

Actual: **162 ft.**
Focus Map: **8**

LOS ANGELES CO. HMS:
Region: LA
Permit Category: Not reported
Facility Id: 005347-I05547
Facility Type: Not reported
Facility Status: OPEN
Area: 29
Permit Number: Not reported
Permit Status: Not reported

T195 **VIVIAN DIANE LANE** **HAULERS** **S101587721**
West **7851 S WESTERN AVE** **SWEEPS UST** **N/A**
< 1/8 **LOS ANGELES, CA 90047** **CA FID UST**
0.012 mi.
63 ft. **Site 3 of 7 in cluster T**

Actual: **176 ft.**
Focus Map: **3**

HAULERS:
Facility ID: 1916173
Facility Phone: (323) 896-9245
Business Email Address: Not reported
Contact Person: Juan Machuca, Martha L. Marmoley
Mailing Address: 7851 South Western Avenue
Mailing City: Los Angeles
Mailing State: CA
Mailing Zip: 90047
Mailing County: Los Angeles
Mailing Phone: (323) 896-9245
Waste Tire Permit Summary: No Permit record for this business.

SWEEPS UST:
Status: Active
Comp Number: 4945
Number: 9
Board Of Equalization: Not reported
Referral Date: 01-11-93
Action Date: 01-11-93
Created Date: 02-29-88
Owner Tank Id: Not reported
SWRCB Tank Id: Not reported
Tank Status: Not reported
Capacity: Not reported
Active Date: Not reported
Tank Use: Not reported
STG: Not reported
Content: Not reported
Number Of Tanks: Not reported

VIVIAN DIANE LANE (Continued) **S101587721**

CA FID UST:

Facility ID:	19055928
Regulated By:	UTNKA
Regulated ID:	Not reported
Cortese Code:	Not reported
SIC Code:	Not reported
Facility Phone:	2130000000
Mail To:	Not reported
Mailing Address:	7851 S WESTERN AVE
Mailing Address 2:	Not reported
Mailing City,St,Zip:	LOS ANGELES 900470000
Contact:	Not reported
Contact Phone:	Not reported
DUNs Number:	Not reported
NPDES Number:	Not reported
EPA ID:	Not reported
Comments:	Not reported
Status:	Active

T196 **INTERNATIONAL HOUSE IMPORTS** **EDR Hist Auto** **1009078782**
West **7851 S WESTERN AVE** **N/A**
< 1/8 **LOS ANGELES, CA 90047**
0.012 mi.
63 ft. **Site 4 of 7 in cluster T**

Actual: EDR Hist Auto
176 ft.

Focus Map:
3

Year:	Name:	Type:
1929	BRENT W F	GASOLINE AND OIL SERVICE STATION
1933	DOUBLE S SERVICE STATOON	GASOLINE AND OIL SERVICE STATIONS
1937	S S SERVICE	GASOLINE AND OIL SERVICE STATIONS
1942	DOUBLE S SERVICE STATION	GASOLINE AND OIL SERVICE STATIONS
1969	STOUTSENBERGER R C	Gasoline Service Stations
1970	STOUTSENBERGER R C	Gasoline Service Stations
1982	L & E SERVICE	Gasoline Service Stations
1983	L & E SERVICE	Gasoline Service Stations
1985	L & E SERVICE	Gasoline Service Stations
1990	INTERNATIONAL HOUSE IMPORTS	General Automotive Repair Shops
1991	INTERNATIONAL HOUSE IMPORTS	General Automotive Repair Shops
1991	LANES AUTO PARTS	Automotive Supplies And Parts
1992	INTERNATIONAL HOUSE IMPORTS	General Automotive Repair Shops
1992	LANES AUTO PARTS	Automotive Supplies And Parts

T197 **KENT D R** **EDR Hist Cleaner** **1009189994**
West **7819 S WESTERN AVE** **N/A**
< 1/8 **LOS ANGELES, CA**
0.012 mi.
63 ft. **Site 5 of 7 in cluster T**

Actual: EDR Hist Cleaner
174 ft.

Focus Map:
3

Year:	Name:	Type:
1933	KENT D R	CLOTHES PRESSERS AND CLEANERS

V198 **CAPITOL AUTO SERVICE** **EDR Hist Auto** **1009080271**
East **8024 S WESTERN AVE** **N/A**
< 1/8 **LOS ANGELES, CA 90047**
0.013 mi.
67 ft. **Site 2 of 4 in cluster V**

Actual: EDR Hist Auto
180 ft.

Focus Map:
4

Year:	Name:	Type:
1933	MAC MILLAN PETROLEUM CORP	GASOLINE AND OIL SERVICE STATIONS
1969	CAPITAL TIRE & BATTERY SERVICE	Auto And Home Supply Stores
1970	CAPITAL TIRE & BATTERY SERVICE	Auto And Home Supply Stores
1971	CAPITAL TIRE & BATTERY SERVICE	Auto And Home Supply Stores
1972	CAPITAL TIRE & BATTERY SERVICE	Auto And Home Supply Stores
1973	CAPITAL TIRE & BATTERY SERVICE	Auto And Home Supply Stores
1974	CAPITAL TIRE & BATTERY SERVICE	Auto And Home Supply Stores
1975	CAPITAL TIRE & BATTERY SERVICE	Auto And Home Supply Stores
1976	CAPITOL AUTO SERVICE	General Automotive Repair Shops
1977	CAPITOL AUTO SERVICE	General Automotive Repair Shops
1978	CAPITOL AUTO SERVICE	General Automotive Repair Shops
1979	CAPITOL AUTO SERVICE	General Automotive Repair Shops
1980	CAPITOL AUTO SERVICE	General Automotive Repair Shops
1982	CAPITOL AUTO SERVICE	General Automotive Repair Shops
1983	CAPITOL AUTO SERVICE	General Automotive Repair Shops
1985	CAPITOL AUTO SERVICE	General Automotive Repair Shops
1986	CAPITOL AUTO SERVICE	General Automotive Repair Shops
1987	CAPITOL AUTO SERVICE	General Automotive Repair Shops
1988	CAPITOL AUTO SERVICE	General Automotive Repair Shops
1989	CAPITOL AUTO SERVICE	General Automotive Repair Shops
1989	A ONE PITSTOP	General Automotive Repair Shops
1990	CAPITOL AUTO SERVICE	General Automotive Repair Shops
1991	A ONE PITSTOP	General Automotive Repair Shops
1991	CAPITOL AUTO SERVICE	General Automotive Repair Shops
1992	A ONE PITSTOP	General Automotive Repair Shops
1993	A ONE PITSTOP	General Automotive Repair Shops
1997	VALENZUELA VICTOR	Powertrain Components Repair Services
1998	VALENZUELA VICTOR	Powertrain Components Repair Services
1999	VALENZUELA VICTOR	Powertrain Components Repair Services
2000	VALENZUELA VICTOR	Powertrain Components Repair Services
2001	VALENZUELA VICTOR	Powertrain Components Repair Services
2002	VALENZUELA VICTOR	Powertrain Components Repair Services
2003	VALENZUELA VICTOR	Powertrain Components Repair Services
2004	JUAREZ SANTOS	Powertrain Components Repair Services
2005	JUAREZ SANTOS	Powertrain Components Repair Services
2006	SANTOS JUAREZ	Powertrain Components Repair Services
2007	SANTOS JUAREZ	Powertrain Components Repair Services
2008	SANTOS JUAREZ	Powertrain Components Repair Services
2013	TEDDYS AUTO SERVICE	General Automotive Repair Shops

V199 **WILLIAM H KINDRED** **UST** **U003780133**
East **8024 S WESTERN AVE** **HAULERS** **N/A**
< 1/8 **LOS ANGELES, CA 90047** **SWEEPS UST**
0.013 mi.
67 ft. **Site 3 of 4 in cluster V**

Actual: UST:
180 ft.

Focus Map:
4

Facility ID:	23612
Permitting Agency:	LOS ANGELES, CITY OF
Latitude:	33.967035
Longitude:	-118.307287

WILLIAM H KINDRED (Continued) **U003780133**

HAULERS:

Facility ID:	1526175
Facility Phone:	(323) 574-4040
Business Email Address:	Not reported
Contact Person:	Ana Fabian, Antonio Yat
Mailing Address:	5126 Normandie Avenue
Mailing City:	Los Angeles
Mailing State:	CA
Mailing Zip:	90037
Mailing County:	Los Angeles
Mailing Phone:	Not reported
Waste Tire Permit Summary:	No Permit record for this business.

SWEEPS UST:

Status:	Active
Comp Number:	9004
Number:	2
Board Of Equalization:	Not reported
Referral Date:	02-07-94
Action Date:	04-05-94
Created Date:	02-07-94
Owner Tank Id:	Not reported
SWRCB Tank Id:	Not reported
Tank Status:	Not reported
Capacity:	Not reported
Active Date:	Not reported
Tank Use:	Not reported
STG:	Not reported
Content:	Not reported
Number Of Tanks:	Not reported

T200 **WATERWORTH R T** **EDR Hist Auto** **1009081413**
East **7856 S WESTERN AVE** **N/A**
< 1/8 **LOS ANGELES, CA**
0.013 mi.
68 ft. **Site 6 of 7 in cluster T**

Actual: EDR Hist Auto
175 ft.

Focus Map: **4**

Year:	Name:	Type:
1933	WATERWORTH R T	AUTOMOBILE REPAIRING
1937	WATERWORTH R T	AUTOMOBILE REPAIRING
1942	WATERWORTH R T F	AUTOMOBILE REPAIRING
2001	DOMINGUEZ AUTO WORKS	General Automotive Repair Shops
2002	DOMINGUEZ AUTO WORKS	General Automotive Repair Shops
2003	DOMINGUEZ AUTO WORKS	General Automotive Repair Shops
2004	DOMINGUEZ AUTO WORKS	General Automotive Repair Shops
2005	DOMINGUEZ AUTO WORKS	General Automotive Repair Shops

T201 **THOMPSON A W** **EDR Hist Cleaner** **1009192262**
East **7860 S WESTERN AVE** **N/A**
< 1/8 **LOS ANGELES, CA**
0.013 mi.
68 ft. **Site 7 of 7 in cluster T**

Actual: EDR Hist Cleaner
175 ft.

Focus Map: Year: Name: Type:
4 1937 THOMPSON A W CLOTHES PRESSERS AND CLEANERS

W202 **RIGHTMIRE BUREN** **EDR Hist Auto** **1009080528**
East **8200 S WESTERN AVE** **N/A**
< 1/8 **LOS ANGELES, CA**
0.013 mi.
68 ft. **Site 9 of 11 in cluster W**

Actual: EDR Hist Auto
182 ft.

Focus Map: Year: Name: Type:
4 1937 RIGHTMIRE BUREN AUTOMOBILE REPAIRING
1937 RITZ J F GASOLINE AND OIL SERVICE STATIONS
1942 FLYNN W H JR GASOLINE AND OIL SERVICE STATIONS

S203 **P & M SERVICE STATION** **CA FID UST** **S101587397**
East **7600 WESTERN AVE** **N/A**
< 1/8 **LOS ANGELES, CA 90047**
0.013 mi.
69 ft. **Site 2 of 7 in cluster S**

Actual: CA FID UST:
167 ft.
Facility ID: 19055508
Focus Map: Regulated By: UTNKA
4 Regulated ID: 00047178
Cortese Code: Not reported
SIC Code: Not reported
Facility Phone: 2139275339
Mail To: Not reported
Mailing Address: 12739 LAKEWOOD BLVD
Mailing Address 2: Not reported
Mailing City,St,Zip: LOS ANGELES 900470000
Contact: Not reported
Contact Phone: Not reported
DUNs Number: Not reported
NPDES Number: Not reported
EPA ID: Not reported
Comments: Not reported
Status: Active

S204 **ERICKSON D D** **EDR Hist Auto** **1009077185**
East **7600 S WESTERN AVE** **N/A**
< 1/8 **LOS ANGELES, CA**
0.013 mi.
69 ft. **Site 3 of 7 in cluster S**

Actual: EDR Hist Auto
167 ft.

Focus Map:
4

Year:	Name:	Type:
1929	CATTERLIN C P	AUTOMOBILE REPAIRING AND SERVICE STATIONS
1929	POWLES BELKNAP	GASOLINE AND OIL SERVICE STATION
1933	CATTERLIN C P	AUTOMOBILE REPAIRING
1933	COLLARD R N	GASOLINE AND OIL SERVICE STATIONS
1937	COLBY G C	AUTOMOBILE REPAIRING
1942	ERICKSON D D	GASOLINE AND OIL SERVICE STATIONS
1994	FAST SAVE	Gasoline Service Stations
1995	FAST SAVE	Gasoline Service Stations
1996	FAST SAVE	Gasoline Service Stations
1997	FAST SAVE	Gasoline Service Stations
1998	FAST SAVE	Gasoline Service Stations
1999	FAST SAVE	Gasoline Service Stations
2000	5 SITES INC	Gasoline Service Stations
2000	FAST SAVE	Gasoline Service Stations
2001	5 SITES INC	Gasoline Service Stations
2001	FAST SAVE	Gasoline Service Stations
2002	ARCO WESTERN	Gasoline Service Stations
2002	5 SITES INC	Gasoline Service Stations
2002	FAST SAVE	Gasoline Service Stations
2003	5 SITES INC	Gasoline Service Stations
2003	FAST SAVE	Gasoline Service Stations
2004	FAST SAVE	Gasoline Service Stations
2005	FAST SAVE	Gasoline Service Stations
2006	FAST SAVE	Gasoline Service Stations
2007	FAST SAVE	Gasoline Service Stations
2008	FAST SAVE	Gasoline Service Stations
2009	FAST SAVE	Gasoline Service Stations
2010	FAST SAVE	Gasoline Service Stations
2011	FAST SAVE	Gasoline Service Stations
2014	ARCO GAS	Gasoline Service Stations, NEC

S205 **DEBORAH & TWINS INC** **UST** **U003781592**
East **7600 S WESTERN AVE** **N/A**
< 1/8 **LOS ANGELES, CA 90047**
0.013 mi.
69 ft. **Site 4 of 7 in cluster S**

Actual: UST:
167 ft.

Facility ID:	25339
Permitting Agency:	LOS ANGELES, CITY OF
Latitude:	33.972036
Longitude:	-118.307288

Focus Map:
4

Facility ID:	Not reported
Permitting Agency:	Los Angeles City Fire Department
Latitude:	33.97069
Longitude:	-118.30864

S206 **FAST-SAVE** **SWEEPS UST** **U001561920**
East **7600 S WESTERN AVE** **HIST UST** **N/A**
< 1/8 **LOS ANGELES, CA 90047**
0.013 mi.
69 ft. **Site 5 of 7 in cluster S**

Actual:
167 ft.

Focus Map:
4

SWEEPS UST:

Status:	Active
Comp Number:	2501
Number:	2
Board Of Equalization:	44-011245
Referral Date:	09-22-93
Action Date:	04-18-94
Created Date:	02-29-88
Owner Tank Id:	Not reported
SWRCB Tank Id:	19-050-002501-000001
Tank Status:	A
Capacity:	10000
Active Date:	04-20-88
Tank Use:	M.V. FUEL
STG:	P
Content:	REG UNLEADED
Number Of Tanks:	3

Status:	Active
Comp Number:	2501
Number:	2
Board Of Equalization:	44-011245
Referral Date:	09-22-93
Action Date:	04-18-94
Created Date:	02-29-88
Owner Tank Id:	Not reported
SWRCB Tank Id:	19-050-002501-000002
Tank Status:	A
Capacity:	6000
Active Date:	04-20-88
Tank Use:	M.V. FUEL
STG:	P
Content:	REG UNLEADED
Number Of Tanks:	Not reported

Status:	Active
Comp Number:	2501
Number:	2
Board Of Equalization:	44-011245
Referral Date:	09-22-93
Action Date:	04-18-94
Created Date:	02-29-88
Owner Tank Id:	Not reported
SWRCB Tank Id:	19-050-002501-000003
Tank Status:	A
Capacity:	6000
Active Date:	04-20-88
Tank Use:	M.V. FUEL
STG:	P
Content:	REG UNLEADED
Number Of Tanks:	Not reported

FAST-SAVE (Continued) **U001561920**

HIST UST:

File Number:	Not reported
URL:	Not reported
Region:	STATE
Facility ID:	00000047178
Facility Type:	Gas Station
Other Type:	Not reported
Contact Name:	KEITH BOYER
Telephone:	2139275339
Owner Name:	P&M SERVICE STATIONS
Owner Address:	12739 LAKEWOOD
Owner City,St,Zip:	DOWNEY, CA 90242 #91
Total Tanks:	0003
Tank Num:	001
Container Num:	912-1
Year Installed:	Not reported
Tank Capacity:	00010000
Tank Used for:	PRODUCT
Type of Fuel:	REGULAR
Container Construction Thickness:	Not reported
Leak Detection:	Stock Inventor
Tank Num:	002
Container Num:	912-2
Year Installed:	Not reported
Tank Capacity:	00006000
Tank Used for:	PRODUCT
Type of Fuel:	UNLEADED
Container Construction Thickness:	Not reported
Leak Detection:	Stock Inventor
Tank Num:	003
Container Num:	912-3
Year Installed:	Not reported
Tank Capacity:	00006000
Tank Used for:	PRODUCT
Type of Fuel:	PREMIUM
Container Construction Thickness:	Not reported
Leak Detection:	Stock Inventor

S207 **DEBORAH TWINS INC** **HIST UST** **S113145914**
East **7600 S WESTERN AVE** **HAZNET** **N/A**
< 1/8 **LOS ANGELES, CA 90047**
0.013 mi.
69 ft. **Site 6 of 7 in cluster S**

Actual:
167 ft.

Focus Map:
4

HIST UST:

File Number:	00027A8C
URL:	http://geotracker.waterboards.ca.gov/ustpdfs/pdf/00027A8C.pdf
Region:	Not reported
Facility ID:	Not reported
Facility Type:	Not reported
Other Type:	Not reported
Contact Name:	Not reported
Telephone:	Not reported
Owner Name:	Not reported

DEBORAH TWINS INC (Continued) **S113145914**

Owner Address:	Not reported
Owner City,St,Zip:	Not reported
Total Tanks:	Not reported
Tank Num:	Not reported
Container Num:	Not reported
Year Installed:	Not reported
Tank Capacity:	Not reported
Tank Used for:	Not reported
Type of Fuel:	Not reported
Container Construction Thickness:	Not reported
Leak Detection:	Not reported

Click here for Geo Tracker PDF:

HAZNET:

Facility Name:	DEBORAH TWINS INC
envid:	S113145914
Year:	2015
GEPAID:	CAL000315381
Contact:	HEZY ES-HAGHIAN
Telephone:	3237582181
Mailing Name:	Not reported
Mailing Address:	7600 S WESTERN AVE
Mailing City,St,Zip:	LOS ANGELES, CA 900470000
Gen County:	Los Angeles
TSD EPA ID:	CAT080013352
TSD County:	Los Angeles
Waste Category:	Aqueous solution with total organic residues less than 10 percent
Disposal Method:	Other Recovery Of Reclamation For Reuse Including Acid Regeneration, Organics Recovery Ect
Tons:	5.88
Cat Decode:	Not reported
Method Decode:	Not reported
Facility County:	Los Angeles

envid:	S113145914
Year:	2007
GEPAID:	CAL000315381
Contact:	HEZY ES-HAGHIAN OR JING POBRE
Telephone:	3235410890
Mailing Name:	Not reported
Mailing Address:	PO BOX 260500
Mailing City,St,Zip:	ENCINO, CA 914260500
Gen County:	Not reported
TSD EPA ID:	CAT080013352
TSD County:	Not reported
Waste Category:	Unspecified organic liquid mixture
Disposal Method:	Discharge To Sewer/Potw Or Npdes(With Prior Storage--With Or Without Treatment)
Tons:	0.18
Cat Decode:	Not reported
Method Decode:	Not reported
Facility County:	Los Angeles

W208 **COLLINS DRY CLEANERS** **DRYCLEANERS** **S121698824**
East **8212 S WESTERN AVE** **N/A**
< 1/8 **LOS ANGELES, CA 90047**
0.013 mi.
69 ft. **Site 10 of 11 in cluster W**

Actual: DRYCLEAN SOUTH COAST:
183 ft.

Facility ID:	60269
Application Number:	166713
Permit Number:	D00615
Status:	O
Representative Name:	BILL COLLINS
Representative Telephone:	213 9713452
Permit Status:	INACT_NR
BCAT Number:	000234
BCAT Description:	DRY CLEANING EQUIP PERCHLOROETHYLENE
CCAT Number:	10
CCAT Description:	SOLVATION UNIT
UTM East:	379.20001221
UTM North:	3758.6999512

Focus Map:
4

W209 **COLLINS DRY CLEANERS** **EDR Hist Cleaner** **1018800420**
East **8212 S WESTERN AVE** **N/A**
< 1/8 **LOS ANGELES, CA 90047**
0.013 mi.
69 ft. **Site 11 of 11 in cluster W**

Actual: EDR Hist Cleaner
183 ft.

Focus Map:
4

Year:	Name:	Type:
1988	COLLINS DRY CLEANERS	Drycleaning Plants, Except Rugs
1989	COLLINS DRY CLEANERS	Drycleaning Plants, Except Rugs
1990	COLLINS DRY CLEANERS	Drycleaning Plants, Except Rugs
1991	COLLINS DRY CLEANERS	Drycleaning Plants, Except Rugs
1992	COLLINS DRY CLEANERS	Drycleaning Plants, Except Rugs
1993	COLLINS DRY CLEANERS	Drycleaning Plants, Except Rugs
1994	COLLINS DRY CLEANERS	Drycleaning Plants, Except Rugs
1995	COLLINS DRY CLEANERS	Drycleaning Plants, Except Rugs
1996	COLLINS DRY CLEANERS	Drycleaning Plants, Except Rugs
1997	COLLINS DRY CLEANERS	Drycleaning Plants, Except Rugs
1998	COLLINS DRY CLEANERS	Drycleaning Plants, Except Rugs
1999	COLLINS DRY CLEANERS	Drycleaning Plants, Except Rugs
2000	COLLINS DRY CLEANERS	Drycleaning Plants, Except Rugs
2001	COLLINS DRY CLEANERS	Drycleaning Plants, Except Rugs
2002	COLLINS DRY CLEANERS	Drycleaning Plants, Except Rugs

AS210 **FALL E R MRS** **EDR Hist Auto** **1009078616**
East **8902 S WESTERN AVE** **N/A**
< 1/8 **LOS ANGELES, CA**
0.013 mi.
70 ft. **Site 1 of 2 in cluster AS**

Actual: EDR Hist Auto
195 ft.

Focus Map:
4

Year:	Name:	Type:
1929	FALL E R MRS	GASOLINE AND OIL SERVICE STATION

Q211 **CLIFF C L** **EDR Hist Auto** **1009079181**
East **7400 S WESTERN AVE** **N/A**
< 1/8 **LOS ANGELES, CA**
0.013 mi.
71 ft. **Site 11 of 11 in cluster Q**

Actual: EDR Hist Auto
162 ft.

Focus Map:
4

Year:	Name:	Type:
1933	WESTERGREN NELS	GASOLINE AND OIL SERVICE STATIONS
1933	CLIFF C L	AUTOMOBILE REPAIRING
1937	WESTERGREN ESTHER MRS	GASOLINE AND OIL SERVICE STATIONS
1937	BROLIN A W	AUTOMOBILE REPAIRING
1942	BROLIN A W	AUTOMOBILE REPAIRING
2002	A AND K INC	Automotive Repair Shops, NEC
2003	A AND K INC	Automotive Repair Shops, NEC
2004	A AND K INC	Automotive Repair Shops, NEC
2005	A AND K INC	Automotive Repair Shops, NEC
2006	A AND K INC	Automotive Repair Shops, NEC
2007	A AND K INC	Automotive Repair Shops, NEC
2008	A AND K INC	Automotive Repair Shops, NEC
2009	A AND K INC	Automotive Repair Shops, NEC
2010	A AND K INC	Automotive Repair Shops, NEC
2011	A AND K INC	Automotive Repair Shops, NEC
2012	A AND K INC	Automotive Repair Shops, NEC
2013	A AND K INC	Automotive Repair Shops, NEC

E212 **THORNE A B** **EDR Hist Auto** **1009078888**
East **6200 S WESTERN AVE** **N/A**
< 1/8 **LOS ANGELES, CA**
0.013 mi.
71 ft. **Site 5 of 5 in cluster E**

Actual: EDR Hist Auto
136 ft.

Focus Map:
2

Year:	Name:	Type:
1929	THORNE A B	GASOLINE AND OIL SERVICE STATION
1933	THORNE A B	GASOLINE AND OIL SERVICE STATIONS
1937	JOHNSON C W	GASOLINE AND OIL SERVICE STATIONS
1942	WISHOW E C	GASOLINE AND OIL SERVICE STATIONS

A213 **CHANDLER C G** **EDR Hist Auto** **1009076566**
East **5966 S WESTERN AVE** **N/A**
< 1/8 **LOS ANGELES, CA**
0.013 mi.
71 ft. **Site 10 of 11 in cluster A**

Actual: EDR Hist Auto
136 ft.

Focus Map:
2

Year:	Name:	Type:
1929	CHANDLER C G	GASOLINE AND OIL SERVICE STATION

G214 **AGUSTINS TEXACO SERVICE** **EDR Hist Auto** **1021754639**
East **6400 S WESTERN AVE** **N/A**
< 1/8 **LOS ANGELES, CA 90047**
0.013 mi.
71 ft. **Site 7 of 7 in cluster G**

Actual: EDR Hist Auto
136 ft.

Focus Map:
2

Year:	Name:	Type:
1969	AGUSTINS TEXACO SERVICE	Gasoline Service Stations
1970	AGUSTINS TEXACO SERVICE	Gasoline Service Stations
1971	AGUSTINS TEXACO SERVICE	Gasoline Service Stations
1972	AGUSTINS TEXACO SERVICE	Gasoline Service Stations
1973	AGUSTINS TEXACO SERVICE	Gasoline Service Stations
1974	AGUSTINS TEXACO SERVICE	Gasoline Service Stations

B215 **A B C AUTO WORKS** **EDR Hist Auto** **1009079612**
East **6000 S WESTERN AVE** **N/A**
< 1/8 **LOS ANGELES, CA**
0.014 mi.
72 ft. **Site 5 of 6 in cluster B**

Actual: EDR Hist Auto
136 ft.

Focus Map:
2

Year:	Name:	Type:
1929	A B C AUTO WORKS	AUTOMOBILE REPAIRING AND SERVICE STATIONS

I216 **GREATER LIBERTY BAPTIST CHURCH** **SWEEPS UST** **S101586117**
East **6556 S WESTERN AVE** **CA FID UST** **N/A**
< 1/8 **LOS ANGELES, CA 90047**
0.014 mi.
73 ft. **Site 3 of 3 in cluster I**

Actual: SWEEPS UST:
137 ft.

Focus Map:
2

Status:	Active
Comp Number:	4870
Number:	9
Board Of Equalization:	Not reported
Referral Date:	07-28-93
Action Date:	07-28-93
Created Date:	02-29-88
Owner Tank Id:	Not reported
SWRCB Tank Id:	Not reported
Tank Status:	Not reported
Capacity:	Not reported
Active Date:	Not reported
Tank Use:	Not reported
STG:	Not reported
Content:	Not reported
Number Of Tanks:	Not reported

CA FID UST:

Facility ID:	19038643
Regulated By:	UTNKA
Regulated ID:	Not reported
Cortese Code:	Not reported
SIC Code:	Not reported
Facility Phone:	2137781597

GREATER LIBERTY BAPTIST CHURCH (Continued) **S101586117**

Mail To:	Not reported
Mailing Address:	6556 S WESTERN AVE
Mailing Address 2:	Not reported
Mailing City,St,Zip:	LOS ANGELES 900470000
Contact:	Not reported
Contact Phone:	Not reported
DUNs Number:	Not reported
NPDES Number:	Not reported
EPA ID:	Not reported
Comments:	Not reported
Status:	Active

F217 **THOMPSON F E** **EDR Hist Auto** **1009079806**
East **6300 S WESTERN AVE** **N/A**
< 1/8 **LOS ANGELES, CA**
0.014 mi.
73 ft. **Site 2 of 5 in cluster F**

Actual: EDR Hist Auto
136 ft.

Focus Map:
2

Year:	Name:	Type:
1933	BRANN J E	GASOLINE AND OIL SERVICE STATIONS
1933	PANSEGREU RUDOLPH	AUTOMOBILE REPAIRING
1937	THOMPSON F E	GASOLINE AND OIL SERVICE STATIONS
1942	WILLIS H O	AUTOMOBILE REPAIRING

F218 **WESTERN GAGE GATEWAY PARK** **ENVIROSTOR** **S116678908**
East **6300 S. WESTERN AVENUE** **LUST** **N/A**
< 1/8 **LOS ANGELES, CA 90007** **VCP**
0.014 mi.
73 ft. **Site 3 of 5 in cluster F**

Actual: ENVIROSTOR:
136 ft.

Focus Map:
2

Facility ID:	60002006
Status:	Refer: RWQCB
Status Date:	04/14/2017
Site Code:	301497-11
Site Type:	Voluntary Cleanup
Site Type Detailed:	Voluntary Cleanup
Acres:	0.2
NPL:	NO
Regulatory Agencies:	SMBRP
Lead Agency:	SMBRP
Program Manager:	Not reported
Supervisor:	Juli Propes
Division Branch:	Cleanup Chatsworth
Assembly:	54, 59
Senate:	30
Special Program:	Voluntary Cleanup Program
Restricted Use:	NO
Site Mgmt Req:	NONE SPECIFIED
Funding:	Responsible Party
Latitude:	33.98211
Longitude:	-118.3085
APN:	NONE SPECIFIED
Past Use:	UNDERGROUND STORAGE TANKS, VEHICLE MAINTENANCE

WESTERN GAGE GATEWAY PARK (Continued) **S116678908**

Potential COC: Benzene TPH-gas Ethylbenzene Toluene 1,2,4-Trimethylbenzene 1,3,5-Trimethylbenzene Xylenes
Confirmed COC: Benzene 1,3,5-Trimethylbenzene TPH-gas Ethylbenzene Xylenes Toluene 1,2,4-Trimethylbenzene
Potential Description: SOIL
Alias Name: 301497-11
Alias Type: Project Code (Site Code)
Alias Name: 60002006
Alias Type: Envirostor ID Number

Completed Info:
Completed Area Name: PROJECT WIDE
Completed Sub Area Name: Not reported
Completed Document Type: Site Characterization Report
Completed Date: 12/28/2014
Comments: Site Investigation completed

Completed Area Name: PROJECT WIDE
Completed Sub Area Name: Not reported
Completed Document Type: Removal Action Workplan
Completed Date: 04/20/2015
Comments: Not reported

Completed Area Name: PROJECT WIDE
Completed Sub Area Name: Not reported
Completed Document Type: Reimbursement Agreement
Completed Date: 09/03/2013
Comments: Not reported

Completed Area Name: PROJECT WIDE
Completed Sub Area Name: Not reported
Completed Document Type: CEQA - Notice of Exemption
Completed Date: 02/24/2015
Comments: Not reported

Completed Area Name: PROJECT WIDE
Completed Sub Area Name: Not reported
Completed Document Type: Amendment - Order/Agreement
Completed Date: 03/28/2014
Comments: Not reported

Future Area Name: Not reported
Future Sub Area Name: Not reported
Future Document Type: Not reported
Future Due Date: Not reported
Schedule Area Name: Not reported
Schedule Sub Area Name: Not reported
Schedule Document Type: Not reported
Schedule Due Date: Not reported
Schedule Revised Date: Not reported

LUST:
Lead Agency: LOS ANGELES RWQCB (REGION 4)
Case Type: LUST Cleanup Site
Geo Track: http://geotracker.waterboards.ca.gov/profile_report.asp?global_id=T10000008789
Global Id: T10000008789
Latitude: 33.98218

WESTERN GAGE GATEWAY PARK (Continued) **S116678908**

Longitude:	-118.30863
Status:	Open - Verification Monitoring
Status Date:	01/16/2018
Case Worker:	CET
RB Case Number:	900470243
Local Agency:	Not reported
File Location:	Not reported
Local Case Number:	Not reported
Potential Media Affect:	Not reported
Potential Contaminants of Concern:	Not reported
Site History:	Not reported

LUST:

Global Id:	T10000008789
Contact Type:	Regional Board Caseworker
Contact Name:	CHANDRA TYLER
Organization Name:	LOS ANGELES RWQCB (REGION 4)
Address:	Not reported
City:	R4 UNKNOWN
Email:	cetyler@waterboards.ca.gov
Phone Number:	Not reported

LUST:

Global Id:	T10000008789
Action Type:	RESPONSE
Date:	05/05/2017
Action:	Clean Up Fund - 5-Year Review Summary

Global Id:	T10000008789
Action Type:	RESPONSE
Date:	07/15/2018
Action:	Monitoring Report - Semi-Annually

Global Id:	T10000008789
Action Type:	ENFORCEMENT
Date:	04/21/2016
Action:	Staff Letter

Global Id:	T10000008789
Action Type:	ENFORCEMENT
Date:	06/08/2016
Action:	Staff Letter

Global Id:	T10000008789
Action Type:	Other
Date:	03/11/2016
Action:	Leak Reported

Global Id:	T10000008789
Action Type:	RESPONSE
Date:	03/11/2016
Action:	Other Workplan - Regulator Responded

Global Id:	T10000008789
Action Type:	RESPONSE
Date:	08/22/2016
Action:	Other Workplan - Regulator Responded

WESTERN GAGE GATEWAY PARK (Continued) **S116678908**

Global Id: T10000008789
Action Type: ENFORCEMENT
Date: 03/11/2016
Action: Referral to Regional Board

Global Id: T10000008789
Action Type: ENFORCEMENT
Date: 06/14/2017
Action: Staff Letter

Global Id: T10000008789
Action Type: ENFORCEMENT
Date: 01/18/2018
Action: Staff Letter

Global Id: T10000008789
Action Type: Other
Date: 03/11/2016
Action: Leak Began

Global Id: T10000008789
Action Type: RESPONSE
Date: 04/22/2016
Action: Phase I Assessment Report

Global Id: T10000008789
Action Type: RESPONSE
Date: 03/11/2016
Action: Site Assessment Report

Global Id: T10000008789
Action Type: RESPONSE
Date: 05/05/2016
Action: Site Assessment Report

Global Id: T10000008789
Action Type: RESPONSE
Date: 03/11/2016
Action: Other Report / Document

Global Id: T10000008789
Action Type: RESPONSE
Date: 03/11/2016
Action: CEQA Reports

Global Id: T10000008789
Action Type: RESPONSE
Date: 05/23/2016
Action: Other Report / Document

Global Id: T10000008789
Action Type: RESPONSE
Date: 05/05/2017
Action: Clean Up Fund - 5-Year Review Summary

Global Id: T10000008789
Action Type: RESPONSE

WESTERN GAGE GATEWAY PARK (Continued) **S116678908**

Date: 04/16/2018
Action: Site Assessment Report

Global Id: T10000008789
Action Type: Other
Date: 03/11/2016
Action: Leak Discovery

Global Id: T10000008789
Action Type: RESPONSE
Date: 09/15/2017
Action: Pilot Study/ Treatability Report

Global Id: T10000008789
Action Type: RESPONSE
Date: 04/22/2016
Action: Correspondence

Global Id: T10000008789
Action Type: RESPONSE
Date: 04/26/2016
Action: Site Assessment Report

Global Id: T10000008789
Action Type: RESPONSE
Date: 09/15/2017
Action: Remedial Progress Report

Global Id: T10000008789
Action Type: RESPONSE
Date: 04/22/2016
Action: Phase I Assessment Report

LUST:
Global Id: T10000008789
Status: Open - Active
Status Date: 03/11/2016

Global Id: T10000008789
Status: Open - Case Begin Date
Status Date: 03/11/2016

Global Id: T10000008789
Status: Open - Site Assessment
Status Date: 06/08/2016

Global Id: T10000008789
Status: Open - Verification Monitoring
Status Date: 01/16/2018

VCP:
Facility ID: 60002006
Site Type: Voluntary Cleanup
Site Type Detail: Voluntary Cleanup
Site Mgmt. Req.: NONE SPECIFIED

WESTERN GAGE GATEWAY PARK (Continued) **S116678908**

Acres:	0.2
National Priorities List:	NO
Cleanup Oversight Agencies:	SMBRP
Lead Agency:	SMBRP
Lead Agency Description:	DTSC - Site Cleanup Program
Project Manager:	Not reported
Supervisor:	Juli Propes
Division Branch:	Cleanup Chatsworth
Site Code:	301497-11
Assembly:	54, 59
Senate:	30
Special Programs Code:	Voluntary Cleanup Program
Status:	Refer: RWQCB
Status Date:	04/14/2017
Restricted Use:	NO
Funding:	Responsible Party
Lat/Long:	33.98211 / -118.3085
APN:	NONE SPECIFIED
Past Use:	UNDERGROUND STORAGE TANKS, VEHICLE MAINTENANCE
Potential COC:	30003, 30025, 30272, 30550, 30577, 30578, 30593
Confirmed COC:	30003,30578,30025,30272,30593,30550,30577
Potential Description:	SOIL
Alias Name:	301497-11
Alias Type:	Project Code (Site Code)
Alias Name:	60002006
Alias Type:	Envirostor ID Number

Completed Info:

Completed Area Name:	PROJECT WIDE
Completed Sub Area Name:	Not reported
Completed Document Type:	Site Characterization Report
Completed Date:	12/28/2014
Comments:	Site Investigation completed
Completed Area Name:	PROJECT WIDE
Completed Sub Area Name:	Not reported
Completed Document Type:	Removal Action Workplan
Completed Date:	04/20/2015
Comments:	Not reported
Completed Area Name:	PROJECT WIDE
Completed Sub Area Name:	Not reported
Completed Document Type:	Reimbursement Agreement
Completed Date:	09/03/2013
Comments:	Not reported
Completed Area Name:	PROJECT WIDE
Completed Sub Area Name:	Not reported
Completed Document Type:	CEQA - Notice of Exemption
Completed Date:	02/24/2015
Comments:	Not reported
Completed Area Name:	PROJECT WIDE
Completed Sub Area Name:	Not reported
Completed Document Type:	Amendment - Order/Agreement
Completed Date:	03/28/2014
Comments:	Not reported

WESTERN GAGE GATEWAY PARK (Continued) **S116678908**

Future Area Name:	Not reported
Future Sub Area Name:	Not reported
Future Document Type:	Not reported
Future Due Date:	Not reported
Schedule Area Name:	Not reported
Schedule Sub Area Name:	Not reported
Schedule Document Type:	Not reported
Schedule Due Date:	Not reported
Schedule Revised Date:	Not reported

F219 **WESTERN GAGE GATEWAY PARK** **US BROWNFIELDS** **1024456693**
East **6300 WESTERN AVENUE** **N/A**
< 1/8 **LOS ANGELES, CA 90047**
0.014 mi.
73 ft. **Site 4 of 5 in cluster F**

Actual:
136 ft.

Focus Map:
2

US BROWNFIELDS:

Property Name:	WESTERN GAGE GATEWAY PARK
Recipient Name:	Los Angeles Community Redevelopment Agency
Grant Type:	Cleanup
Property Number:	Not reported
Parcel size:	.2
Latitude:	33.982183
Longitude:	-118.308634
HCM Label:	Not reported
Map Scale:	Not reported
Point of Reference:	Not reported
Highlights:	Not reported
Datum:	Not reported
Acres Property ID:	111771
IC Data Access:	Not reported
Start Date:	Not reported
Redev Completition Date:	Not reported
Completed Date:	Not reported
Acres Cleaned Up:	Not reported
Cleanup Funding:	Not reported
Cleanup Funding Source:	Not reported
Assessment Funding:	Not reported
Assessment Funding Source:	Not reported
Redevelopment Funding:	Not reported
Redev. Funding Source:	Not reported
Redev. Funding Entity Name:	Not reported
Redevelopment Start Date:	Not reported
Assessment Funding Entity:	Not reported
Cleanup Funding Entity:	Not reported
Grant Type:	Petroleum
Accomplishment Type:	Not reported
Accomplishment Count:	0
Cooperative Agreement Number:	00T28801
Start Date:	Not reported
Ownership Entity:	Government
Completion Date:	Not reported
Current Owner:	Community Redevelopment Agency of Los Angeles
Did Owner Change:	N
Cleanup Required:	Y
Video Available:	N
Photo Available:	N
Institutional Controls Required:	U

WESTERN GAGE GATEWAY PARK (Continued) **1024456693**

IC Category Proprietary Controls:	Not reported
IC Cat. Info. Devices:	Not reported
IC Cat. Gov. Controls:	Not reported
IC Cat. Enforcement Permit Tools:	Not reported
IC in place date:	Not reported
IC in place:	N
State/tribal program date:	04/15/2010 00:00:00
State/tribal program ID:	Not reported
State/tribal NFA date:	Not reported
Air contaminated:	Not reported
Air cleaned:	Not reported
Asbestos found:	Not reported
Asbestos cleaned:	Not reported
Controled substance found:	Not reported
Controled substance cleaned:	Not reported
Drinking water affected:	Not reported
Drinking water cleaned:	Not reported
Groundwater affected:	Not reported
Groundwater cleaned:	Not reported
Lead contaminant found:	Not reported
Lead cleaned up:	Not reported
No media affected:	Not reported
Unknown media affected:	Not reported
Other cleaned up:	Not reported
Other metals found:	Not reported
Other metals cleaned:	Not reported
Other contaminants found:	Not reported
Other contams found description:	Not reported
PAHs found:	Not reported
PAHs cleaned up:	Not reported
PCBs found:	Not reported
PCBs cleaned up:	Not reported
Petro products found:	Y
Petro products cleaned:	Not reported
Sediments found:	Not reported
Sediments cleaned:	Not reported
Soil affected:	Y
Soil cleaned up:	Not reported
Surface water cleaned:	Not reported
VOCs found:	Y
VOCs cleaned:	Not reported
Cleanup other description:	Not reported
Num. of cleanup and re-dev. jobs:	Not reported
Past use greenspace acreage:	Not reported
Past use residential acreage:	Not reported
Surface Water:	Not reported
Past use commercial acreage:	.2
Past use industrial acreage:	Not reported
Future use greenspace acreage:	Not reported
Future use residential acreage:	Not reported
Future use commercial acreage:	Not reported
Future use industrial acreage:	Not reported
Greenspace acreage and type:	Not reported
Superfund Fed. landowner flag:	N
Arsenic cleaned up:	Not reported
Cadmium cleaned up:	Not reported
Chromium cleaned up:	Not reported

WESTERN GAGE GATEWAY PARK (Continued) **1024456693**

Copper cleaned up:	Not reported
Iron cleaned up:	Not reported
mercury cleaned up:	Not reported
Nickel Cleaned Up:	Not reported
No clean up:	Not reported
Pesticides cleaned up:	Not reported
Selenium cleaned up:	Not reported
SVOCs cleaned up:	Not reported
Unknown clean up:	Not reported
Arsenic contaminant found:	Not reported
Cadmium contaminant found:	Not reported
Chromium contaminant found:	Not reported
Copper contaminant found:	Not reported
Iron contaminant found:	Not reported
Mercury contaminant found:	Not reported
Nickel contaminant found:	Not reported
No contaminant found:	Not reported
Pesticides contaminant found:	Not reported
Selenium contaminant found:	Not reported
SVOCs contaminant found:	Not reported
Unknown contaminant found:	Not reported
Future Use: Multistory	Not reported
Media affected Bluiding Material:	Not reported
Media affected indoor air:	Not reported
Building material media cleaned up:	Not reported
Indoor air media cleaned up:	Not reported
Unknown media cleaned up:	Not reported
Past Use: Multistory	Not reported
Property Description:	Was a gas station from approximately 1928 to 1969, and is currently vacant.
Below Poverty Number:	2267
Below Poverty Percent:	22.0%
Meidan Income:	8014
Meidan Income Number:	6144
Meidan Income Percent:	59.7%
Vacant Housing Number:	180
Vacant Housing Percent:	5.5%
Unemployed Number:	624
Unemployed Percent:	6.1%

O220 **FASHION SQUARE CLEANERS** **RCRA NonGen / NLR** **1024786360**
East **7200 S WESTERN AVE** **CAL000016057**
< 1/8 **LOS ANGELES, CA 90047**
0.014 mi.
73 ft. **Site 18 of 21 in cluster O**

Actual:
155 ft.

Focus Map:
4

RCRA NonGen / NLR:

Date form received by agency:	11/14/1989
Facility name:	FASHION SQUARE CLEANERS
Facility address:	7200 S WESTERN AVE LOS ANGELES, CA 90047-2251
EPA ID:	CAL000016057
Contact:	DAVIS EDDIE L
Contact address:	7200 S WESTERN AVE LOS ANGELES, CA 90047
Contact country:	Not reported
Contact telephone:	323-971-9041
Contact email:	DARRYLDAVIS1960@GMAIL.COM

FASHION SQUARE CLEANERS (Continued) **1024786360**

EPA Region: 09
Classification: Non-Generator
Description: Handler: Non-Generators do not presently generate hazardous waste

Owner/Operator Summary:
Owner/operator name: DAVIS EDDIE L
Owner/operator address: 7200 S WESTERN AVE
LOS ANGELES, CA 90047
Owner/operator country: Not reported
Owner/operator telephone: 323-971-9041
Owner/operator email: Not reported
Owner/operator fax: Not reported
Owner/operator extension: Not reported
Legal status: Other
Owner/Operator Type: Operator
Owner/Op start date: Not reported
Owner/Op end date: Not reported

Owner/operator name: DAVIS EDDIE L
Owner/operator address: 7200 S WESTERN AVE
LOS ANGELES, CA 90047
Owner/operator country: Not reported
Owner/operator telephone: 323-971-9041
Owner/operator email: Not reported
Owner/operator fax: Not reported
Owner/operator extension: Not reported
Legal status: Other
Owner/Operator Type: Owner
Owner/Op start date: Not reported
Owner/Op end date: Not reported

Handler Activities Summary:
U.S. importer of hazardous waste: No
Mixed waste (haz. and radioactive): No
Recycler of hazardous waste: No
Transporter of hazardous waste: Yes
Treater, storer or disposer of HW: No
Underground injection activity: No
On-site burner exemption: No
Furnace exemption: No
Used oil fuel burner: No
Used oil processor: No
User oil refiner: No
Used oil fuel marketer to burner: No
Used oil Specification marketer: No
Used oil transfer facility: No
Used oil transporter: No

Violation Status: No violations found

O221 **FASHION SQUARE CLEANERS** **EDR Hist Cleaner** **1018403882**
East **7200 S WESTERN AVE** **N/A**
< 1/8 **LOS ANGELES, CA 90047**
0.014 mi.
73 ft. **Site 19 of 21 in cluster O**

Actual: EDR Hist Cleaner
155 ft.

Focus Map:
4

Year:	Name:	Type:
1971	FASHION SQUARE CLEANERS	Drycleaning Plants, Except Rugs
1972	FASHION SQUARE CLEANERS	Drycleaning Plants, Except Rugs
1973	FASHION SQUARE CLEANERS	Drycleaning Plants, Except Rugs
1974	FASHION SQUARE CLEANERS	Drycleaning Plants, Except Rugs
1976	FASHION SQUARE CLEANERS	Drycleaning Plants, Except Rugs
1977	FASHION SQUARE CLEANERS	Drycleaning Plants, Except Rugs
1978	FASHION SQUARE CLEANERS	Drycleaning Plants, Except Rugs
1979	FASHION SQUARE CLEANERS	Drycleaning Plants, Except Rugs
1980	FASHION SQUARE CLEANERS	Drycleaning Plants, Except Rugs
1982	FASHION SQUARE CLEANERS	Drycleaning Plants, Except Rugs
1983	FASHION SQUARE CLEANERS	Drycleaning Plants, Except Rugs
1985	FASHION SQUARE CLEANERS	Drycleaning Plants, Except Rugs
1986	FASHION SQUARE CLEANERS	Drycleaning Plants, Except Rugs
1987	FASHION SQUARE CLEANERS	Drycleaning Plants, Except Rugs
1988	FASHION SQUARE CLEANERS	Laundry And Garment Services, NEC
1989	FASHION SQUARE CLEANERS	Laundry And Garment Services, NEC, NEC
1990	FASHION SQUARE CLEANERS	Laundry And Garment Services, NEC, NEC
1991	FASHION SQUARE CLEANERS	Laundry And Garment Services, NEC, NEC
1992	FASHION SQUARE CLEANERS	Laundry And Garment Services, NEC, NEC
1993	FASHION SQUARE CLEANERS	Laundry And Garment Services, NEC, NEC
1994	FASHION SQUARE CLEANERS	Laundry And Garment Services, NEC, NEC
1995	FASHION SQUARE CLEANERS	Laundry And Garment Services, NEC, NEC
1996	FASHION SQUARE CLEANERS	Laundry And Garment Services, NEC, NEC
1997	FASHION SQUARE CLEANERS	Laundry And Garment Services, NEC, NEC
1998	FASHION SQUARE CLEANERS	Laundry And Garment Services, NEC, NEC
1999	FASHION SQUARE CLEANERS	Laundry And Garment Services, NEC, NEC
2000	FASHION SQUARE CLEANERS	Laundry And Garment Services, NEC, NEC
2001	FASHION SQUARE CLEANERS	Laundry And Garment Services, NEC, NEC
2002	FASHION SQUARE CLEANERS	Laundry And Garment Services, NEC, NEC
2003	FASHION SQUARE CLEANERS	Laundry And Garment Services, NEC, NEC
2004	FASHION SQUARE CLEANERS	Laundry And Garment Services, NEC, NEC
2005	FASHION SQUARE CLEANERS	Laundry And Garment Services, NEC, NEC
2006	FASHION SQUARE CLEANERS	Laundry And Garment Services, NEC, NEC
2007	FASHION SQUARE CLEANERS	Laundry And Garment Services, NEC, NEC
2008	FASHION SQUARE CLEANERS	Laundry And Garment Services, NEC, NEC
2009	FASHION SQUARE CLEANERS	Laundry And Garment Services, NEC, NEC
2010	FASHION SQUARE CLEANERS	Laundry And Garment Services, NEC, NEC
2011	FASHION SQUARE CLEANERS	Laundry And Garment Services, NEC, NEC
2012	FASHION SQUARE CLEANERS	Laundry And Garment Services, NEC, NEC
2013	FASHION SQUARE CLEANERS	Laundry And Garment Services, NEC, NEC
2014	FASHION SQUARE CLEANERS	Laundry And Garment Services, NEC, NEC

O222 **FASHION SQUARE CLEANERS, EDDIE DAVIS** **DRYCLEANERS** **S121694635**
East **7200 S WESTERN AVE** **N/A**
< 1/8 **LOS ANGELES, CA 90047**
0.014 mi.
73 ft. **Site 20 of 21 in cluster O**

Actual:
155 ft.

Focus Map:
4

DRYCLEAN SOUTH COAST:

Facility ID:	12436
Application Number:	C39056
Permit Number:	M26477
Status:	A
Representative Name:	EDDIE DAVIS
Representative Telephone:	213 9719041
Permit Status:	INACTIVE
BCAT Number:	000234
BCAT Description:	DRY CLEANING EQUIP PERCHLOROETHYLENE
CCAT Number:	Not reported
CCAT Description:	Not reported
UTM East:	379.07998657
UTM North:	3759.9099121

Facility ID:	12436
Application Number:	293295
Permit Number:	D83524
Status:	A
Representative Name:	EDDIE DAVIS
Representative Telephone:	213 9719041
Permit Status:	INACTIVE
BCAT Number:	000601
BCAT Description:	DRY CLEANING, DRY-TO-DRY NON-VENT, PERC
CCAT Number:	Not reported
CCAT Description:	Not reported
UTM East:	379.07998657
UTM North:	3759.9099121

Facility ID:	12436
Application Number:	431532
Permit Number:	F69544
Status:	A
Representative Name:	EDDIE DAVIS
Representative Telephone:	213 9719041
Permit Status:	INACTIVE
BCAT Number:	000603
BCAT Description:	DRY CLEANING,DRY-TO-DRY NV,W/ SIC,PERC
CCAT Number:	Not reported
CCAT Description:	Not reported
UTM East:	379.07998657
UTM North:	3759.9099121

Facility ID:	12436
Application Number:	467952
Permit Number:	F91777
Status:	A
Representative Name:	EDDIE DAVIS
Representative Telephone:	213 9719041
Permit Status:	ACTIVE
BCAT Number:	000603
BCAT Description:	DRY CLEANING,DRY-TO-DRY NV,W/ SIC,PERC
CCAT Number:	Not reported

FASHION SQUARE CLEANERS, EDDIE DAVIS (Continued) **S121694635**

CCAT Description: Not reported
UTM East: 379.07998657
UTM North: 3759.9099121

N223 **WALLACE J C** **EDR Hist Cleaner** **1009191233**
East **7024 S WESTERN AVE** **N/A**
< 1/8 **LOS ANGELES, CA**
0.014 mi.
73 ft. **Site 4 of 4 in cluster N**

Actual: EDR Hist Cleaner
150 ft.

Focus Map: Year: Name: Type:
4 1937 WALLACE J C CLOTHES PRESSERS AND CLEANERS

AK224 **MASON FRED** **EDR Hist Auto** **1022120074**
East **10804 S WESTERN** **N/A**
< 1/8 **LOS ANGELES, CA 90008**
0.015 mi.
77 ft. **Site 2 of 2 in cluster AK**

Actual: EDR Hist Auto
211 ft.

Focus Map: Year: Name: Type:
6 1971 MASON FRED Gasoline Service Stations
1972 MASON FRED Gasoline Service Stations
1973 MASON FRED Gasoline Service Stations

AO225 **K MART ENTERPRISES** **SWEEPS UST** **S101584213**
West **11507 S WESTERN AVE** **CA FID UST** **N/A**
< 1/8 **LOS ANGELES, CA 90045** **LOS ANGELES CO. HMS**
0.015 mi.
78 ft. **Site 4 of 5 in cluster AO**

Actual: SWEEPS UST:
206 ft.
Status: Not reported
Focus Map: Comp Number: 432
7 Number: Not reported
Board Of Equalization: 44-011182
Referral Date: Not reported
Action Date: Not reported
Created Date: Not reported
Owner Tank Id: Not reported
SWRCB Tank Id: 19-050-000432-000001
Tank Status: Not reported
Capacity: 500
Active Date: Not reported
Tank Use: OIL
STG: WASTE
Content: WASTE OIL
Number Of Tanks: 1

CA FID UST:
Facility ID: 19009542

K MART ENTERPRISES (Continued) **S101584213**

Regulated By: UTNKI
Regulated ID: 00004895
Cortese Code: Not reported
SIC Code: Not reported
Facility Phone: 2137561128
Mail To: Not reported
Mailing Address: P O BOX
Mailing Address 2: Not reported
Mailing City,St,Zip: LOS ANGELES 900450000
Contact: Not reported
Contact Phone: Not reported
DUNs Number: Not reported
NPDES Number: Not reported
EPA ID: Not reported
Comments: Not reported
Status: Inactive

LOS ANGELES CO. HMS:
Region: LA
Permit Category: S
Facility Id: 033869-064133
Facility Type: S5
Facility Status: Permit
Area: 29
Permit Number: 000877017
Permit Status: Permit

AO226 **KMART ENTERPRISES** **HIST UST** **U001561854**
West **11507 S WESTERN AVE** **N/A**
< 1/8 **LOS ANGELES, CA 90045**
0.015 mi.
78 ft. **Site 5 of 5 in cluster AO**

Actual:
206 ft.

Focus Map:
7

HIST UST:
File Number: 00027398
URL: http://geotracker.waterboards.ca.gov/ustpdfs/pdf/00027398.pdf
Region: STATE
Facility ID: 00000004895
Facility Type: Other
Other Type: AUTO REPAIR
Contact Name: Not reported
Telephone: 2137561128
Owner Name: KMART CORPORATION
Owner Address: P. O. BOX 3150
Owner City,St,Zip: TROY, MI 48084
Total Tanks: 0001

Tank Num: 001
Container Num: 4239
Year Installed: 1967
Tank Capacity: 00000500
Tank Used for: WASTE
Type of Fuel: WASTE OIL
Container Construction Thickness: 3/16"
Leak Detection: Pressure Test

KMART ENTERPRISES (Continued) **U001561854**

Click here for Geo Tracker PDF:

AI227 **ALLIANCE HEALTH SERVICES ACADEMY NEW HIGH SCHOOL &** **ENVIROSTOR** **S118098151**
East **10410 AND 10600 SOUTH WESTERN AVENUE** **SCH** **N/A**
< 1/8 **LOS ANGELES, CA 90047**
0.015 mi.
78 ft. **Site 5 of 5 in cluster AI**

Actual:
232 ft.

Focus Map:
6

ENVIROSTOR:

Facility ID:	60002179
Status:	Inactive - Action Required
Status Date:	10/20/2015
Site Code:	404911
Site Type:	School Investigation
Site Type Detailed:	School
Acres:	1.21
NPL:	NO
Regulatory Agencies:	SMBRP
Lead Agency:	SMBRP
Program Manager:	Xihong (Scarlett) Zhai
Supervisor:	Shahir Haddad
Division Branch:	Southern California Schools & Brownfields Outreach
Assembly:	, 62
Senate:	, 30
Special Program:	Not reported
Restricted Use:	NO
Site Mgmt Req:	NONE SPECIFIED
Funding:	School District
Latitude:	33.94070
Longitude:	-118.3087
APN:	6059-009-023, 6059-009-024, 6059-013-027
Past Use:	AGRICULTURAL - ROW CROPS, RESIDENTIAL AREA, RETAIL
Potential COC:	Lead Methane
Confirmed COC:	30013-NO 30015-NO
Potential Description:	SOIL, SV
Alias Name:	6059-009-023
Alias Type:	APN
Alias Name:	6059-009-024
Alias Type:	APN
Alias Name:	6059-013-027
Alias Type:	APN
Alias Name:	404911
Alias Type:	Project Code (Site Code)
Alias Name:	60002179
Alias Type:	Envirostor ID Number

Completed Info:

Completed Area Name:	PROJECT WIDE
Completed Sub Area Name:	Not reported
Completed Document Type:	Cost Recovery Closeout Memo
Completed Date:	06/08/2017
Comments:	Closeout Form 1554 submitted 10/13/16 and processed by CRBU on 6/18/17; closeout complete.
Completed Area Name:	PROJECT WIDE
Completed Sub Area Name:	Not reported
Completed Document Type:	Correspondence
Completed Date:	06/08/2017

ALLIANCE HEALTH SERVICES ACADEMY NEW HIGH SCHOOL & PARKING L (Continued) **S118098151**

Comments: DTSC sent letter re: refund of advance payment letter to District on 6/8/17.

Completed Area Name: PROJECT WIDE
Completed Sub Area Name: Not reported
Completed Document Type: Environmental Oversight Agreement Application
Completed Date: 05/07/2015
Comments: Not reported

Completed Area Name: PROJECT WIDE
Completed Sub Area Name: Not reported
Completed Document Type: Other Report
Completed Date: 05/13/2015
Comments: Not reported

Completed Area Name: PROJECT WIDE
Completed Sub Area Name: Not reported
Completed Document Type: Other Report
Completed Date: 05/07/2015
Comments: Not reported

Completed Area Name: PROJECT WIDE
Completed Sub Area Name: Not reported
Completed Document Type: Preliminary Endangerment Assessment Workplan
Completed Date: 07/30/2015
Comments: DTSC concurred with the Adequacy of the Workplan for implementation provided DTSC comments are incorporated in future work/reports.

Completed Area Name: PROJECT WIDE
Completed Sub Area Name: Not reported
Completed Document Type: Other Report
Completed Date: 08/09/2016
Comments: Not reported

Completed Area Name: PROJECT WIDE
Completed Sub Area Name: Not reported
Completed Document Type: Correspondence
Completed Date: 10/16/2017
Comments: Not reported

Completed Area Name: PROJECT WIDE
Completed Sub Area Name: Not reported
Completed Document Type: Environmental Oversight Agreement
Completed Date: 06/04/2015
Comments: Fully executed EOA sent (FedEx) to RP.

Completed Area Name: PROJECT WIDE
Completed Sub Area Name: Not reported
Completed Document Type: Inactive Status Letter
Completed Date: 10/20/2015
Comments: Not reported

Completed Area Name: PROJECT WIDE
Completed Sub Area Name: Not reported
Completed Document Type: Annual Oversight Cost Estimate
Completed Date: 09/16/2015
Comments: Annual Cost Estimate FY 15/16 emailed and mailed to BP.

ALLIANCE HEALTH SERVICES ACADEMY NEW HIGH SCHOOL & PARKING L (Continued) **S118098151**

Future Area Name:	Not reported
Future Sub Area Name:	Not reported
Future Document Type:	Not reported
Future Due Date:	Not reported
Schedule Area Name:	Not reported
Schedule Sub Area Name:	Not reported
Schedule Document Type:	Not reported
Schedule Due Date:	Not reported
Schedule Revised Date:	Not reported

SCH:

Facility ID:	60002179
Site Type:	School Investigation
Site Type Detail:	School
Site Mgmt. Req.:	NONE SPECIFIED
Acres:	1.21
National Priorities List:	NO
Cleanup Oversight Agencies:	SMBRP
Lead Agency:	SMBRP
Lead Agency Description:	DTSC - Site Cleanup Program
Project Manager:	Xihong (Scarlett) Zhai
Supervisor:	Shahir Haddad
Division Branch:	Southern California Schools & Brownfields Outreach
Site Code:	404911
Assembly:	, 62
Senate:	, 30
Special Program Status:	Not reported
Status:	Inactive - Action Required
Status Date:	10/20/2015
Restricted Use:	NO
Funding:	School District
Latitude:	33.94070
Longitude:	-118.3087
APN:	6059-009-023, 6059-009-024, 6059-013-027
Past Use:	AGRICULTURAL - ROW CROPS, RESIDENTIAL AREA, RETAIL
Potential COC:	Lead, Methane
Confirmed COC:	30013-NO, 30015-NO
Potential Description:	SOIL, SV
Alias Name:	6059-009-023
Alias Type:	APN
Alias Name:	6059-009-024
Alias Type:	APN
Alias Name:	6059-013-027
Alias Type:	APN
Alias Name:	404911
Alias Type:	Project Code (Site Code)
Alias Name:	60002179
Alias Type:	Envirostor ID Number

Completed Info:

Completed Area Name:	PROJECT WIDE
Completed Sub Area Name:	Not reported
Completed Document Type:	Cost Recovery Closeout Memo
Completed Date:	06/08/2017
Comments:	Closeout Form 1554 submitted 10/13/16 and processed by CRBU on 6/18/17; closeout complete.

ALLIANCE HEALTH SERVICES ACADEMY NEW HIGH SCHOOL & PARKING L (Continued) **S118098151**

Completed Area Name:	PROJECT WIDE
Completed Sub Area Name:	Not reported
Completed Document Type:	Correspondence
Completed Date:	06/08/2017
Comments:	DTSC sent letter re: refund of advance payment letter to District on 6/8/17.

Completed Area Name:	PROJECT WIDE
Completed Sub Area Name:	Not reported
Completed Document Type:	Environmental Oversight Agreement Application
Completed Date:	05/07/2015
Comments:	Not reported

Completed Area Name:	PROJECT WIDE
Completed Sub Area Name:	Not reported
Completed Document Type:	Other Report
Completed Date:	05/13/2015
Comments:	Not reported

Completed Area Name:	PROJECT WIDE
Completed Sub Area Name:	Not reported
Completed Document Type:	Other Report
Completed Date:	05/07/2015
Comments:	Not reported

Completed Area Name:	PROJECT WIDE
Completed Sub Area Name:	Not reported
Completed Document Type:	Preliminary Endangerment Assessment Workplan
Completed Date:	07/30/2015
Comments:	DTSC concurred with the Adequacy of the Workplan for implementation provided DTSC comments are incorporated in future work/reports.

Completed Area Name:	PROJECT WIDE
Completed Sub Area Name:	Not reported
Completed Document Type:	Other Report
Completed Date:	08/09/2016
Comments:	Not reported

Completed Area Name:	PROJECT WIDE
Completed Sub Area Name:	Not reported
Completed Document Type:	Correspondence
Completed Date:	10/16/2017
Comments:	Not reported

Completed Area Name:	PROJECT WIDE
Completed Sub Area Name:	Not reported
Completed Document Type:	Environmental Oversight Agreement
Completed Date:	06/04/2015
Comments:	Fully executed EOA sent (FedEx) to RP.

Completed Area Name:	PROJECT WIDE
Completed Sub Area Name:	Not reported
Completed Document Type:	Inactive Status Letter
Completed Date:	10/20/2015
Comments:	Not reported

Completed Area Name:	PROJECT WIDE

ALLIANCE HEALTH SERVICES ACADEMY NEW HIGH SCHOOL & PARKING L (Continued) **S118098151**

Completed Sub Area Name:	Not reported
Completed Document Type:	Annual Oversight Cost Estimate
Completed Date:	09/16/2015
Comments:	Annual Cost Estimate FY 15/16 emailed and mailed to BP.
Future Area Name:	Not reported
Future Sub Area Name:	Not reported
Future Document Type:	Not reported
Future Due Date:	Not reported
Schedule Area Name:	Not reported
Schedule Sub Area Name:	Not reported
Schedule Document Type:	Not reported
Schedule Due Date:	Not reported
Schedule Revised Date:	Not reported

K228 **SPAINHOWER W E** **EDR Hist Auto** **1009083498**
West **6723 S WESTERN AVE** **N/A**
< 1/8 **LOS ANGELES, CA**
0.016 mi.
84 ft. **Site 2 of 2 in cluster K**

Actual: EDR Hist Auto
140 ft.

Focus Map: Year: Name: Type:
3 1942 SPAINHOWER W E GASOLINE AND OIL SERVICE STATIONS

AT229 **RHONE POULENC AG CO ALCOLAC / ALCOLAC** **ENVIROSTOR** **S111239376**
West **1838 WEST 62ND STREET** **N/A**
< 1/8 **LOS ANGELES, CA 90047**
0.016 mi.
86 ft. **Site 1 of 2 in cluster AT**

Actual: ENVIROSTOR:
136 ft.

Focus Map:
1

Facility ID:	60001529
Status:	No Further Action
Status Date:	05/25/2012
Site Code:	Not reported
Site Type:	Evaluation
Site Type Detailed:	Evaluation
Acres:	1
NPL:	NO
Regulatory Agencies:	SMBRP
Lead Agency:	SMBRP
Program Manager:	Not reported
Supervisor:	Javier Hinojosa
Division Branch:	Cleanup Chatsworth
Assembly:	54
Senate:	30
Special Program:	EPA - PASI
Restricted Use:	NO
Site Mgmt Req:	NONE SPECIFIED
Funding:	EPA Grant
Latitude:	33.98336
Longitude:	-118.3100
APN:	NONE SPECIFIED
Past Use:	NONE SPECIFIED

RHONE POULENC AG CO ALCOLAC / ALCOLAC (Continued) **S111239376**

Potential COC: NONE SPECIFIED
Confirmed COC: NONE SPECIFIED
Potential Description: NONE SPECIFIED
Alias Name: 60001529
Alias Type: Envirostor ID Number

Completed Info:
Completed Area Name: PROJECT WIDE
Completed Sub Area Name: Not reported
Completed Document Type: PA/SI Site Screening
Completed Date: 05/15/2012
Comments: Not reported

Future Area Name: Not reported
Future Sub Area Name: Not reported
Future Document Type: Not reported
Future Due Date: Not reported
Schedule Area Name: Not reported
Schedule Sub Area Name: Not reported
Schedule Document Type: Not reported
Schedule Due Date: Not reported
Schedule Revised Date: Not reported

B230 **PRIVLEGE ENT INC** **RCRA-SQG 1005415554**
West **1801 W 60TH ST STE C** **FINDS CAR000112680**
< 1/8 **LOS ANGELES, CA 90047** **ECHO**
0.016 mi. **HAZNET**
87 ft. **Site 6 of 6 in cluster B**

Actual:
136 ft.

Focus Map:
1

RCRA-SQG:
Date form received by agency: 02/19/2002
Facility name: PRIVLEGE ENT INC
Facility address: 1801 W 60TH ST STE C
LOS ANGELES, CA 90047
EPA ID: CAR000112680
Contact: JACKIE ISHIZAKI
Contact address: 1801 W 60TH ST STE C
LOS ANGELES, CA 90047
Contact country: US
Contact telephone: 323-222-8800
Contact email: Not reported
EPA Region: 09
Classification: Small Small Quantity Generator
Description: Handler: generates more than 100 and less than 1000 kg of hazardous waste during any calendar month and accumulates less than 6000 kg of hazardous waste at any time; or generates 100 kg or less of hazardous waste during any calendar month, and accumulates more than 1000 kg of hazardous waste at any time

Owner/Operator Summary:
Owner/operator name: JACKIE ISHIZAKI
Owner/operator address: 1801 W 60TH ST
LOS ANGELES, CA 90047
Owner/operator country: Not reported
Owner/operator telephone: 323-222-8800
Owner/operator email: Not reported
Owner/operator fax: Not reported
Owner/operator extension: Not reported

PRIVLEGE ENT INC (Continued) **1005415554**

Legal status: Private
Owner/Operator Type: Owner
Owner/Op start date: Not reported
Owner/Op end date: Not reported

Handler Activities Summary:
U.S. importer of hazardous waste: No
Mixed waste (haz. and radioactive): No
Recycler of hazardous waste: No
Transporter of hazardous waste: No
Treater, storer or disposer of HW: No
Underground injection activity: No
On-site burner exemption: No
Furnace exemption: No
Used oil fuel burner: No
Used oil processor: No
User oil refiner: No
Used oil fuel marketer to burner: No
Used oil Specification marketer: No
Used oil transfer facility: No
Used oil transporter: No

. Waste code: D001
. Waste name: IGNITABLE WASTE

. Waste code: F005
. Waste name: THE FOLLOWING SPENT NONHALOGENATED SOLVENTS: TOLUENE, METHYL ETHYL KETONE, CARBON DISULFIDE, ISOBUTANOL, PYRIDINE, BENZENE, 2-ETHOXYETHANOL, AND 2-NITROPROPANE; ALL SPENT SOLVENT MIXTURES/BLENDS CONTAINING, BEFORE USE, A TOTAL OF TEN PERCENT OR MORE (BY VOLUME) OF ONE OR MORE OF THE ABOVE NONHALOGENATED SOLVENTS OR THOSE SOLVENTS LISTED IN F001, F002, OR F004; AND STILL BOTTOMS FROM THE RECOVERY OF THESE SPENT SOLVENTS AND SPENT SOLVENT MIXTURES.

. Waste code: F003
. Waste name: THE FOLLOWING SPENT NONHALOGENATED SOLVENTS: XYLENE, ACETONE, ETHYL ACETATE, ETHYL BENZENE, ETHYL ETHER, METHYL ISOBUTYL KETONE, N-BUTYL ALCOHOL, CYCLOHEXANONE, AND METHANOL; ALL SPENT SOLVENT MIXTURES/BLENDS CONTAINING, BEFORE USE, ONLY THE ABOVE SPENT NONHALOGENATED SOLVENTS; AND ALL SPENT SOLVENT MIXTURES/BLENDS CONTAINING, BEFORE USE, ONE OR MORE OF THE ABOVE NONHALOGENATED SOLVENTS, AND A TOTAL OF TEN PERCENT OR MORE (BY VOLUME) OF ONE OR MORE OF THOSE SOLVENTS LISTED IN F001, F002, F004, AND F005; AND STILL BOTTOMS FROM THE RECOVERY OF THESE SPENT SOLVENTS AND SPENT SOLVENT MIXTURES.

. Waste code: D040
. Waste name: TRICHLORETHYLENE

. Waste code: D039
. Waste name: TETRACHLOROETHYLENE

. Waste code: D035
. Waste name: METHYL ETHYL KETONE

. Waste code: D018
. Waste name: BENZENE

PRIVLEGE ENT INC (Continued) **1005415554**

Violation Status: No violations found

FINDS:

Registry ID: 110012230344

Environmental Interest/Information System
RCRAInfo is a national information system that supports the Resource Conservation and Recovery Act (RCRA) program through the tracking of events and activities related to facilities that generate, transport, and treat, store, or dispose of hazardous waste. RCRAInfo allows RCRA program staff to track the notification, permit, compliance, and corrective action activities required under RCRA.

Click this hyperlink while viewing on your computer to access additional FINDS: detail in the EDR Site Report.

ECHO:

Envid:	1005415554
Registry ID:	110012230344
DFR URL:	http://echo.epa.gov/detailed-facility-report?fid=110012230344

HAZNET:

Facility Name:	PRIVLEGE ENT INC
envid:	1005415554
Year:	2002
GEPAID:	CAR000112680
Contact:	Jackie Ishizaki
Telephone:	3232228800
Mailing Name:	Not reported
Mailing Address:	1801 W 60th St Ste C
Mailing City,St,Zip:	Los Angeles, CA 90047
Gen County:	Not reported
TSD EPA ID:	CAT000613893
TSD County:	Not reported
Waste Category:	Oxygenated solvents (acetone, butanol, ethyl acetate, etc.)
Disposal Method:	Transfer Station
Tons:	0.05
Cat Decode:	Not reported
Method Decode:	Not reported
Facility County:	Los Angeles

C231 **PARK NAEBONG B** **EDR Hist Auto** **1009080984**
West **6043 S WESTERN AVE** **N/A**
< 1/8 **LOS ANGELES, CA 90047**
0.017 mi.
89 ft. **Site 11 of 13 in cluster C**

Actual: EDR Hist Auto
136 ft.

Focus Map:
1

Year:	Name:	Type:
1933	SHAW K D	GASOLINE AND OIL SERVICE STATIONS
1937	LAMB A J	GASOLINE AND OIL SERVICE STATIONS
1942	LAMB L U	GASOLINE AND OIL SERVICE STATIONS
1969	CHRISTENSEN ORVIL J	Gasoline Service Stations
1970	CHRISTENSEN ORVIL J	Gasoline Service Stations

PARK NAEBONG B (Continued) **1009080984**

1986	PARK NAEBONG B	General Automotive Repair Shops
1987	PARK NAEBONG B	General Automotive Repair Shops
1988	PARK NAEBONG B	General Automotive Repair Shops
1989	PARK NAEBONG B	General Automotive Repair Shops
1990	PARK NAEBONG B	General Automotive Repair Shops
1991	PARK NAEBONG B	General Automotive Repair Shops
1992	PARK NAEBONG B	General Automotive Repair Shops
1993	PARK NAEBONG B	General Automotive Repair Shops
1994	PARK NAEBONG B	General Automotive Repair Shops
2011	AMBROSE AUTO REPAIR	General Automotive Repair Shops
2012	AMBROSE AUTO REPAIR	General Automotive Repair Shops
2013	AMBROSE AUTO REPAIR	General Automotive Repair Shops
2014	AMBROSE AUTO REPAIR	General Automotive Repair Shops

AN232 **UNOCAL #3173** **LUST S102439905**
East **11404 WESTERN AVE S** **HIST CORTESE N/A**
< 1/8 **LOS ANGELES, CA 90047**
0.017 mi.
92 ft. **Site 2 of 16 in cluster AN**

Actual:
208 ft.

Focus Map:
8

LUST REG 4:

Region:	4	
Regional Board:	04	
County:	Los Angeles	
Facility Id:	R-03128	
Status:	Case Closed	
Substance:	Gasoline	
Substance Quantity:	Not reported	
Local Case No:	Not reported	
Case Type:	Soil	
Abatement Method Used at the Site:		OT
Global ID:	T0603704606	
W Global ID:	Not reported	
Staff:	UNK	
Local Agency:	19000	
Cross Street:	IMPERIAL	
Enforcement Type:	Not reported	
Date Leak Discovered:	4/14/1987	
Date Leak First Reported:		6/7/1995
Date Leak Record Entered:	12/18/1987	
Date Confirmation Began:	Not reported	
Date Leak Stopped:	4/14/1987	
Date Case Last Changed on Database:		2/20/1997
Date the Case was Closed:		12/18/1996
How Leak Discovered:	Tank Closure	
How Leak Stopped:	Not reported	
Cause of Leak:	UNK	
Leak Source:	Tank	
Operator:	KIM, SEUNG HYUN	
Water System:	Not reported	
Well Name:	Not reported	
Approx. Dist To Production Well (ft):		2760.658720703656881761353308 3
Source of Cleanup Funding:		Tank
Preliminary Site Assessment Workplan Submitted:		Not reported
Preliminary Site Assessment Began:		11/9/1987
Pollution Characterization Began:		1/4/1993
Remediation Plan Submitted:		Not reported
Remedial Action Underway:		7/15/1996

UNOCAL #3173 (Continued) **S102439905**

Post Remedial Action Monitoring Began:	Not reported
Enforcement Action Date:	Not reported
Historical Max MTBE Date:	Not reported
Hist Max MTBE Conc in Groundwater:	Not reported
Hist Max MTBE Conc in Soil:	Not reported
Significant Interim Remedial Action Taken:	Not reported
GW Qualifier:	Not reported
Soil Qualifier:	Not reported
Organization:	Not reported
Owner Contact:	Not reported
Responsible Party:	UNOCAL CORPORATION
RP Address:	376 S VALENCIA AVE, BREA CA 92621
Program:	LUST
Lat/Long:	33.9293577 / -1
Local Agency Staff:	Not reported
Beneficial Use:	Not reported
Priority:	Not reported
Cleanup Fund Id:	Not reported
Suspended:	Not reported
Assigned Name:	Not reported
Summary:	TANKS WERE ROUTINELY REMOVED AND REPLACED. UPON REMOVAL, HCS WERE FOUND TO BE AT HIGH LEVELS AT 2' BELOW TANK BOTTOMS. DISCOVERED BACKFILL WAS AERATED TO BELOW 30 PPM. SAMPLING CONFOUNDED DURING RETRIEVAL DUE TO TANK HOLE COL

LUST:

Lead Agency:	LOS ANGELES RWQCB (REGION 4)
Case Type:	LUST Cleanup Site
Geo Track:	http://geotracker.waterboards.ca.gov/profile_report.asp?global_id=T0603704606
Global Id:	T0603704606
Latitude:	33.9306539
Longitude:	-118.30865
Status:	Completed - Case Closed
Status Date:	12/18/1996
Case Worker:	YR
RB Case Number:	R-03128
Local Agency:	LOS ANGELES COUNTY
File Location:	Not reported
Local Case Number:	Not reported
Potential Media Affect:	Soil
Potential Contaminants of Concern:	Gasoline
Site History:	Not reported

LUST:

Global Id:	T0603704606
Contact Type:	Local Agency Caseworker
Contact Name:	JOHN AWUJO
Organization Name:	LOS ANGELES COUNTY
Address:	900 S FREMONT AVE
City:	ALHAMBRA
Email:	jawujo@dpw.lacounty.gov
Phone Number:	6264583507

Global Id:	T0603704606
Contact Type:	Regional Board Caseworker
Contact Name:	YUE RONG
Organization Name:	LOS ANGELES RWQCB (REGION 4)

UNOCAL #3173 (Continued) **S102439905**

Address: 320 W. 4TH ST., SUITE 200
City: Los Angeles
Email: yrong@waterboards.ca.gov
Phone Number: Not reported

LUST:
Global Id: T0603704606
Action Type: Other
Date: 06/07/1995
Action: Leak Reported

Global Id: T0603704606
Action Type: Other
Date: 04/14/1987
Action: Leak Discovery

Global Id: T0603704606
Action Type: Other
Date: 04/14/1987
Action: Leak Stopped

LUST:
Global Id: T0603704606
Status: Completed - Case Closed
Status Date: 12/18/1996

Global Id: T0603704606
Status: Open - Case Begin Date
Status Date: 04/14/1987

Global Id: T0603704606
Status: Open - Remediation
Status Date: 07/15/1996

Global Id: T0603704606
Status: Open - Site Assessment
Status Date: 11/09/1987

Global Id: T0603704606
Status: Open - Site Assessment
Status Date: 01/04/1993

HIST CORTESE:
Region: CORTESE
Facility County Code: 19
Reg By: LTNKA
Reg Id: R-03128

AN233 **UNION OIL SERVICE STATION LEAS** **HIST UST** **1000166788**
East **11404 S WESTERN AVENUE** **N/A**
< 1/8 **LOS ANGELES, CA 90047**
0.017 mi.
92 ft. **Site 3 of 16 in cluster AN**

Actual:
208 ft.

Focus Map:
8

HIST UST:

File Number:	00028330
URL:	http://geotracker.waterboards.ca.gov/ustpdfs/pdf/00028330.pdf
Region:	STATE
Facility ID:	00000029316
Facility Type:	Gas Station
Other Type:	Not reported
Contact Name:	SEUNG HYUN KIM
Telephone:	2137575387
Owner Name:	UNION OIL COMPANY OF CALIFORNI
Owner Address:	3701 WILSHIRE BOULEVARD-SUITE
Owner City,St,Zip:	LOS ANGELES, CA 90010
Total Tanks:	0003
Tank Num:	001
Container Num:	3173-1
Year Installed:	1965
Tank Capacity:	00009940
Tank Used for:	PRODUCT
Type of Fuel:	UNLEADED
Container Construction Thickness:	Not reported
Leak Detection:	Stock Inventor, Pressure Test
Tank Num:	001
Container Num:	3173-1
Year Installed:	1965
Tank Capacity:	00009940
Tank Used for:	PRODUCT
Type of Fuel:	UNLEADED
Container Construction Thickness:	Not reported
Leak Detection:	Stock Inventor, Pressure Test
Tank Num:	002
Container Num:	3173-2
Year Installed:	1965
Tank Capacity:	00009940
Tank Used for:	PRODUCT
Type of Fuel:	PREMIUM
Container Construction Thickness:	Not reported
Leak Detection:	None
Tank Num:	002
Container Num:	3173-2
Year Installed:	1965
Tank Capacity:	00009940
Tank Used for:	PRODUCT
Type of Fuel:	PREMIUM
Container Construction Thickness:	Not reported
Leak Detection:	None
Tank Num:	003
Container Num:	3173-4
Year Installed:	1965

UNION OIL SERVICE STATION LEAS (Continued) **1000166788**

Tank Capacity:	00000280
Tank Used for:	WASTE
Type of Fuel:	WASTE OIL
Container Construction Thickness:	Not reported
Leak Detection:	Stock Inventor, Pressure Test
Tank Num:	003
Container Num:	3173-4
Year Installed:	1965
Tank Capacity:	00000280
Tank Used for:	WASTE
Type of Fuel:	WASTE OIL
Container Construction Thickness:	Not reported
Leak Detection:	Stock Inventor, Pressure Test

Click here for Geo Tracker PDF:

AN234 **KIMS UNION SERVICE** **EDR Hist Auto** **1021237344**
East **11404 S WESTERN AVE** **N/A**
< 1/8 **LOS ANGELES, CA 90047**
0.017 mi.
92 ft. **Site 4 of 16 in cluster AN**

Actual: EDR Hist Auto
208 ft.

Focus Map:
8

Year:	Name:	Type:
1969	JERRYS UNION SERVICE	Gasoline Service Stations
1970	JERRYS UNION SERVICE	Gasoline Service Stations
1971	JERRYS UNION SERVICE	Gasoline Service Stations
1972	JERRYS UNION SERVICE	Gasoline Service Stations
1973	JERRYS UNION SERVICE	Gasoline Service Stations
1974	JERRYS UNION SERVICE	Gasoline Service Stations
1975	JUNG UNION STATION	Gasoline Service Stations
1975	JERRYS UNION SERVICE	Gasoline Service Stations
1976	JUNG UNION STATION	Gasoline Service Stations
1977	JUNG UNION STATION	Gasoline Service Stations
1978	JUNG UNION STATION	Gasoline Service Stations
1994	KIMS UNION SERVICE	Gasoline Service Stations
1995	KIMS UNION SERVICE	Gasoline Service Stations
1996	KIMS UNION SERVICE	Gasoline Service Stations
1997	KIMS UNION SERVICE	General Automotive Repair Shops
1998	KIMS UNION SERVICE	General Automotive Repair Shops
1999	KIMS UNION SERVICE	General Automotive Repair Shops
2000	KIMS UNION SERVICE	General Automotive Repair Shops
2001	KIMS UNION SERVICE	General Automotive Repair Shops
2002	KIMS UNION SERVICE	General Automotive Repair Shops
2002	IMPERIAL ARCO & MART	Gasoline Service Stations
2003	IMPERIAL ARCO & MART	Gasoline Service Stations
2003	KIMS UNION SERVICE	General Automotive Repair Shops
2004	IMPERIAL ARCO & MART	Gasoline Service Stations
2005	IMPERIAL ARCO & MART	Gasoline Service Stations
2006	IMPERIAL ARCO & MART	Gasoline Service Stations
2007	IMPERIAL ARCO & MART	Gasoline Service Stations
2008	IMPERIAL ARCO & MART	Gasoline Service Stations

AN235 **LA SOUTHWEST COLLEGE** **LUST** **S103623913**
East **11404 SOUTH WESTERN AVE** **N/A**
< 1/8 **LOS ANGELES, CA 90047**
0.017 mi.
92 ft. **Site 5 of 16 in cluster AN**

Actual:
208 ft.

Focus Map:
8

LUST:

Lead Agency:	LOS ANGELES COUNTY
Case Type:	LUST Cleanup Site
Geo Track:	http://geotracker.waterboards.ca.gov/profile_report.asp?global_id=T0603764149
Global Id:	T0603764149
Latitude:	33.9306430981363
Longitude:	-118.308433423279
Status:	Completed - Case Closed
Status Date:	04/27/2007
Case Worker:	MRR
RB Case Number:	Not reported
Local Agency:	LOS ANGELES COUNTY
File Location:	Not reported
Local Case Number:	3022-44037
Potential Media Affect:	Soil
Potential Contaminants of Concern:	Gasoline
Site History:	Not reported

LUST:

Global Id:	T0603764149
Contact Type:	Local Agency Caseworker
Contact Name:	MANUEL R REGALADO
Organization Name:	LOS ANGELES COUNTY
Address:	900 S. FREMONT AVE.
City:	ALHAMBRA
Email:	mregalad@dpw.lacounty.gov
Phone Number:	Not reported

Global Id:	T0603764149
Contact Type:	Regional Board Caseworker
Contact Name:	YUE RONG
Organization Name:	LOS ANGELES RWQCB (REGION 4)
Address:	320 W. 4TH ST., SUITE 200
City:	Los Angeles
Email:	yrong@waterboards.ca.gov
Phone Number:	Not reported

LUST:

Global Id:	T0603764149
Action Type:	Other
Date:	07/13/2005
Action:	Leak Reported

Global Id:	T0603764149
Action Type:	REMEDIATION
Date:	07/13/2005
Action:	Not reported

Global Id:	T0603764149
Action Type:	Other
Date:	07/08/2005
Action:	Leak Discovery

LA SOUTHWEST COLLEGE (Continued) **S103623913**

LUST:
Global Id: T0603764149
Status: Completed - Case Closed
Status Date: 04/27/2007

Global Id: T0603764149
Status: Open - Case Begin Date
Status Date: 07/08/2005

Global Id: T0603764149
Status: Open - Site Assessment
Status Date: 03/07/2006

AN236 **UNOCAL CORP** **UST** **U003778233**
East **11404 S WESTERN AVE** **N/A**
< 1/8 **LOS ANGELES, CA 90047**
0.017 mi.
92 ft. **Site 6 of 16 in cluster AN**

Actual:
208 ft.

Focus Map:
8

UST:
Facility ID: 23857
Permitting Agency: LOS ANGELES, CITY OF
Latitude: 33.932001
Longitude: -118.307299

AN237 **UNOCAL CORP** **SWEEPS UST** **U003780343**
East **11404 S WESTERN AVE** **N/A**
< 1/8 **LOS ANGELES, CA 90011**
0.017 mi.
92 ft. **Site 7 of 16 in cluster AN**

Actual:
208 ft.

Focus Map:
8

SWEEPS UST:
Status: Active
Comp Number: 8319
Number: 1
Board Of Equalization: Not reported
Referral Date: 09-23-93
Action Date: 09-23-93
Created Date: 09-23-93
Owner Tank Id: Not reported
SWRCB Tank Id: Not reported
Tank Status: Not reported
Capacity: Not reported
Active Date: Not reported
Tank Use: Not reported
STG: Not reported
Content: Not reported
Number Of Tanks: Not reported

AN238 **UNION OIL SERVICE STATION LEAS** **HIST UST** **U001561949**
East **11404 S WESTERN AVE** **N/A**
< 1/8 **LOS ANGELES, CA 90047**
0.017 mi.
92 ft. **Site 8 of 16 in cluster AN**

Actual: **208 ft.**

Focus Map: **8**

HIST UST:

File Number:	Not reported
URL:	Not reported
Region:	STATE
Facility ID:	00000056045
Facility Type:	Gas Station
Other Type:	Not reported
Contact Name:	SEUNG HYUN KIM
Telephone:	2137575387
Owner Name:	UNION OIL COMPANY OF CALIFORNI
Owner Address:	3701 WILSHIRE BOULEVARD-SUITE
Owner City,St,Zip:	LOS ANGELES, CA 90010
Total Tanks:	0001
Tank Num:	001
Container Num:	3173-00
Year Installed:	Not reported
Tank Capacity:	00000607
Tank Used for:	WASTE
Type of Fuel:	06
Container Construction Thickness:	Not reported
Leak Detection:	None

---

239 **FASHION SQUARE CLEANERS** **EDR Hist Cleaner** **1018666266**
West **10015 S WESTERN AVE** **N/A**
< 1/8 **LOS ANGELES, CA 90047**
0.018 mi.
93 ft.

Actual: **242 ft.**

Focus Map: **5**

EDR Hist Cleaner

Year:	Name:	Type:
1994	FASHION SQUARE CLEANERS	Garment Pressing And Cleaners' Agents
1995	FASHION SQUARE CLEANERS	Garment Pressing And Cleaners' Agents
1996	FASHION SQUARE CLEANERS	Garment Pressing And Cleaners' Agents
1997	FASHION SQUARE CLEANERS	Garment Pressing And Cleaners' Agents
1998	FASHION SQUARE CLEANERS	Garment Pressing And Cleaners' Agents
1999	FASHION SQUARE CLEANERS	Garment Pressing And Cleaners' Agents
2000	FASHION SQUARE CLEANERS	Garment Pressing And Cleaners' Agents
2001	FASHION SQUARE CLEANERS	Garment Pressing And Cleaners' Agents
2002	FASHION SQUARE CLEANERS	Garment Pressing And Cleaners' Agents
2003	FASHION SQUARE CLEANERS	Garment Pressing And Cleaners' Agents
2004	FASHION SQUARE CLEANERS	Garment Pressing And Cleaners' Agents
2005	FASHION SQUARE CLEANERS	Garment Pressing And Cleaners' Agents
2006	FASHION SQUARE CLEANERS	Garment Pressing And Cleaners' Agents
2007	FASHION SQUARE CLEANERS	Garment Pressing And Cleaners' Agents
2008	FASHION SQUARE CLEANERS	Garment Pressing And Cleaners' Agents
2009	FASHION SQUARE CLEANERS	Garment Pressing And Cleaners' Agents
2010	FASHION SQUARE CLEANERS	Garment Pressing And Cleaners' Agents
2011	FASHION SQUARE CLEANERS	Garment Pressing And Cleaners' Agents
2012	FASHION SQUARE CLEANERS	Garment Pressing And Cleaners' Agents
2013	FASHION SQUARE CLEANERS	Garment Pressing And Cleaners' Agents
2014	FASHION SQUARE CLEANERS	Garment Pressing And Cleaners' Agents

AF240 **JORDANS UNION OIL SERVICE STN** **EDR Hist Auto** **1020563341**
West **10001 SOUTH WESTERN AVE** **N/A**
< 1/8 **LOS ANGELES, CA 90047**
0.018 mi.
94 ft. **Site 5 of 7 in cluster AF**

Actual: EDR Hist Auto
240 ft.

Focus Map:
5

Year:	Name:	Type:
1969	WONG K BILL	Gasoline Service Stations
1969	WONG K BILL	Gasoline Service Stations
1970	WONG K BILL	Gasoline Service Stations
1971	WONG K BILL	Gasoline Service Stations
1972	WONG K BILL	Gasoline Service Stations
1973	WONG K BILL	Gasoline Service Stations
1974	WONG K BILL	Gasoline Service Stations
1974	JORDANS UNION OIL SERVICE STN	Gasoline Service Stations
1975	JORDANS UNION OIL SERVICE STN	Gasoline Service Stations
1976	JORDANS UNION OIL SERVICE STN	Gasoline Service Stations
1977	JORDANS UNION OIL SERVICE STN	Gasoline Service Stations
1978	JORDANS UNION OIL SERVICE STN	Gasoline Service Stations
1979	JORDANS UNION OIL SERVICE STN	Gasoline Service Stations

AF241 **UNOCAL #2614** **LUST** **S101297340**
West **10001 WESTERN AVE** **HIST CORTESE** **N/A**
< 1/8 **LOS ANGELES, CA 90047**
0.018 mi.
94 ft. **Site 6 of 7 in cluster AF**

Actual: LUST REG 4:
240 ft.

Focus Map:
5

Region:	4	
Regional Board:	04	
County:	Los Angeles	
Facility Id:	900470143	
Status:	Case Closed	
Substance:	Gasoline	
Substance Quantity:	Not reported	
Local Case No:	Not reported	
Case Type:	Soil	
Abatement Method Used at the Site:		Not reported
Global ID:	T0603701099	
W Global ID:	Not reported	
Staff:	UNK	
Local Agency:	19050	
Cross Street:	CENTURY BLVD	
Enforcement Type:	Not reported	
Date Leak Discovered:	7/6/1992	
Date Leak First Reported:		9/4/1992
Date Leak Record Entered:	9/22/1992	
Date Confirmation Began:	Not reported	
Date Leak Stopped:	Not reported	
Date Case Last Changed on Database:		1/25/1995
Date the Case was Closed:		1/25/1995
How Leak Discovered:	Subsurface Monitoring	
How Leak Stopped:	Not reported	
Cause of Leak:	UNK	
Leak Source:	UNK	
Operator:	Not reported	
Water System:	Not reported	
Well Name:	Not reported	

UNOCAL #2614 (Continued) **S101297340**

Approx. Dist To Production Well (ft):	2829.48641222223796128214106
Source of Cleanup Funding:	UNK
Preliminary Site Assessment Workplan Submitted:	Not reported
Preliminary Site Assessment Began:	Not reported
Pollution Characterization Began:	Not reported
Remediation Plan Submitted:	9/4/1992
Remedial Action Underway:	Not reported
Post Remedial Action Monitoring Began:	Not reported
Enforcement Action Date:	Not reported
Historical Max MTBE Date:	Not reported
Hist Max MTBE Conc in Groundwater:	Not reported
Hist Max MTBE Conc in Soil:	Not reported
Significant Interim Remedial Action Taken:	Not reported
GW Qualifier:	Not reported
Soil Qualifier:	Not reported
Organization:	Not reported
Owner Contact:	Not reported
Responsible Party:	UNOCAL CORP.
RP Address:	17700 CASTLETON ST, INDUSTY, 91748
Program:	LUST
Lat/Long:	33.9454164 / -1
Local Agency Staff:	PEJ
Beneficial Use:	Not reported
Priority:	Not reported
Cleanup Fund Id:	Not reported
Suspended:	Not reported
Assigned Name:	Not reported
Summary:	OLD CASE #025150

LUST:

Lead Agency:	LOS ANGELES, CITY OF
Case Type:	LUST Cleanup Site
Geo Track:	http://geotracker.waterboards.ca.gov/profile_report.asp?global_id=T0603701099
Global Id:	T0603701099
Latitude:	33.9454164
Longitude:	-118.3091136
Status:	Completed - Case Closed
Status Date:	01/25/1995
Case Worker:	EL
RB Case Number:	900470143
Local Agency:	LOS ANGELES, CITY OF
File Location:	Not reported
Local Case Number:	Not reported
Potential Media Affect:	Soil
Potential Contaminants of Concern:	Gasoline
Site History:	Not reported

LUST:

Global Id:	T0603701099
Contact Type:	Local Agency Caseworker
Contact Name:	ELOY LUNA
Organization Name:	LOS ANGELES, CITY OF
Address:	200 North Main Street, Suite 1780
City:	LOS ANGELES
Email:	eloy.luna@lacity.org
Phone Number:	Not reported

UNOCAL #2614 (Continued) **S101297340**

Global Id: T0603701099
Contact Type: Regional Board Caseworker
Contact Name: YUE RONG
Organization Name: LOS ANGELES RWQCB (REGION 4)
Address: 320 W. 4TH ST., SUITE 200
City: Los Angeles
Email: yrong@waterboards.ca.gov
Phone Number: Not reported

LUST:
Global Id: T0603701099
Action Type: Other
Date: 09/04/1992
Action: Leak Reported

Global Id: T0603701099
Action Type: Other
Date: 07/06/1992
Action: Leak Discovery

LUST:
Global Id: T0603701099
Status: Completed - Case Closed
Status Date: 01/25/1995

Global Id: T0603701099
Status: Open - Case Begin Date
Status Date: 07/06/1992

Global Id: T0603701099
Status: Open - Remediation
Status Date: 09/04/1992

HIST CORTESE:
Region: CORTESE
Facility County Code: 19
Reg By: LTNKA
Reg Id: 900470143

AF242 **SERVICE STATION 2614-UNION OIL** **SWEEPS UST** **1000166533**
West **10001 S WESTERN AVE** **HIST UST** **N/A**
< 1/8 **LOS ANGELES, CA 90047** **CA FID UST**
0.018 mi.
94 ft. **Site 7 of 7 in cluster AF**

Actual:
240 ft.

Focus Map:
5

SWEEPS UST:
Status: Active
Comp Number: 1774
Number: 1
Board Of Equalization: 44-000051
Referral Date: 09-22-93
Action Date: 03-24-94
Created Date: 02-29-88
Owner Tank Id: Not reported
SWRCB Tank Id: 19-050-001774-000001

SERVICE STATION 2614-UNION OIL (Continued) **1000166533**

Tank Status: A
Capacity: 550
Active Date: 04-20-88
Tank Use: CHEMICAL
STG: P
Content: UNKNOWN
Number Of Tanks: 3

Status: Active
Comp Number: 1774
Number: 1
Board Of Equalization: 44-000051
Referral Date: 09-22-93
Action Date: 03-24-94
Created Date: 02-29-88
Owner Tank Id: Not reported
SWRCB Tank Id: 19-050-001774-000002
Tank Status: A
Capacity: 9940
Active Date: 04-20-88
Tank Use: M.V. FUEL
STG: P
Content: REG UNLEADED
Number Of Tanks: Not reported

Status: Active
Comp Number: 1774
Number: 1
Board Of Equalization: 44-000051
Referral Date: 09-22-93
Action Date: 03-24-94
Created Date: 02-29-88
Owner Tank Id: Not reported
SWRCB Tank Id: 19-050-001774-000003
Tank Status: A
Capacity: 9940
Active Date: 04-20-88
Tank Use: M.V. FUEL
STG: P
Content: REG UNLEADED
Number Of Tanks: Not reported

HIST UST:
File Number: 00029292
URL: http://geotracker.waterboards.ca.gov/ustpdfs/pdf/00029292.pdf
Region: STATE
Facility ID: 00000029414
Facility Type: Gas Station
Other Type: Not reported
Contact Name: SI KYUN SONG
Telephone: 2137994098
Owner Name: UNION OIL COMPANY OF CALIFORNI
Owner Address: 3701 WILSHIRE BOULEVARD-SUITE
Owner City,St,Zip: LOS ANGELES, CA 90010
Total Tanks: 0003

Tank Num: 001

SERVICE STATION 2614-UNION OIL (Continued) **1000166533**

Container Num:	2614-4
Year Installed:	1968
Tank Capacity:	00000550
Tank Used for:	WASTE
Type of Fuel:	Not reported
Container Construction Thickness:	Not reported
Leak Detection:	Stock Inventor, Pressure Test

Tank Num:	002
Container Num:	2614-2
Year Installed:	1968
Tank Capacity:	00009940
Tank Used for:	PRODUCT
Type of Fuel:	PREMIUM
Container Construction Thickness:	Not reported
Leak Detection:	Stock Inventor, Pressure Test

Tank Num:	003
Container Num:	2614-1
Year Installed:	1968
Tank Capacity:	00009940
Tank Used for:	PRODUCT
Type of Fuel:	UNLEADED
Container Construction Thickness:	Not reported
Leak Detection:	Stock Inventor, Pressure Test

Click here for Geo Tracker PDF:

CA FID UST:

Facility ID:	19003787
Regulated By:	UTNKA
Regulated ID:	00029414
Cortese Code:	Not reported
SIC Code:	Not reported
Facility Phone:	2137994098
Mail To:	Not reported
Mailing Address:	3701 WILSHIRE BLVD
Mailing Address 2:	Not reported
Mailing City,St,Zip:	LOS ANGELES 900470000
Contact:	Not reported
Contact Phone:	Not reported
DUNs Number:	Not reported
NPDES Number:	Not reported
EPA ID:	Not reported
Comments:	Not reported
Status:	Active

AD243 **CERTIFIED AUTO SERVICE** **EDR Hist Auto** **1021469142**
West **9155 SO WESTERN AVE** **N/A**
< 1/8 **LOS ANGELES, CA 90047**
0.018 mi.
95 ft. **Site 2 of 3 in cluster AD**

Actual: EDR Hist Auto
198 ft.

Focus Map: Year: Name: Type:
5 1986 CERTIFIED AUTO SERVICE General Automotive Repair Shops

CERTIFIED AUTO SERVICE (Continued) **1021469142**

1987	CERTIFIED AUTO SERVICE	General Automotive Repair Shops
1988	CERTIFIED AUTO SERVICE	General Automotive Repair Shops
1989	CERTIFIED AUTO SERVICE	General Automotive Repair Shops
1989	CERTIFIED AUTO SERVICE	General Automotive Repair Shops
1990	CERTIFIED AUTO SERVICE	General Automotive Repair Shops
1990	CERTIFIED AUTO SERVICE	General Automotive Repair Shops
1991	CERTIFIED AUTO SERVICE	General Automotive Repair Shops
1991	CERTIFIED AUTO SERVICE	General Automotive Repair Shops
1992	CERTIFIED AUTO SERVICE	General Automotive Repair Shops
1993	CERTIFIED AUTO SERVICE	General Automotive Repair Shops
1994	CERTIFIED AUTO SERVICE	General Automotive Repair Shops
1995	CERTIFIED AUTO SERVICE	General Automotive Repair Shops
1996	CERTIFIED AUTO SERVICE	General Automotive Repair Shops
1997	CERTIFIED AUTO SERVICE	General Automotive Repair Shops
1998	CERTIFIED AUTO SERVICE	General Automotive Repair Shops
1999	CERTIFIED AUTO SERVICE	General Automotive Repair Shops
2000	CERTIFIED AUTO SERVICE	General Automotive Repair Shops
2001	CERTIFIED AUTO SERVICE	General Automotive Repair Shops
2002	CERTIFIED AUTO SERVICE	General Automotive Repair Shops
2003	CERTIFIED AUTO SERVICE	General Automotive Repair Shops
2004	CERTIFIED AUTO SERVICE	General Automotive Repair Shops
2005	CERTIFIED AUTO SERVICE	General Automotive Repair Shops
2006	CERTIFIED AUTO SERVICE	General Automotive Repair Shops
2007	CERTIFIED AUTO SERVICE	General Automotive Repair Shops
2008	CERTIFIED AUTO SERVICE	General Automotive Repair Shops
2009	CERTIFIED AUTO SERVICE	General Automotive Repair Shops
2010	CERTIFIED AUTO SERVICE	General Automotive Repair Shops
2011	CERTIFIED AUTO SERVICE	General Automotive Repair Shops
2012	CERTIFIED AUTO SERVICE	General Automotive Repair Shops
2013	CERTIFIED AUTO SERVICE	General Automotive Repair Shops
2014	CERTIFIED AUTO SERVICE	General Automotive Repair Shops

AN244 **IMPERIAL CHEVRON SERVICE** **EDR Hist Auto** **1021544460**
West **11251 S WESTERN** **N/A**
< 1/8 **LOS ANGELES, CA 90047**
0.018 mi.
95 ft. **Site 9 of 16 in cluster AN**

Actual: EDR Hist Auto
203 ft.

Focus Map: Year: Name: Type:
7 1969 IMPERIAL CHEVRON SERVICE Gasoline Service Stations
1970 IMPERIAL CHEVRON SERVICE Gasoline Service Stations

V245 **CRAMER C G** **EDR Hist Cleaner** **1009189080**
West **8101 S WESTERN AVE** **N/A**
< 1/8 **LOS ANGELES, CA**
0.019 mi.
98 ft. **Site 4 of 4 in cluster V**

Actual: EDR Hist Cleaner
182 ft.

Focus Map: Year: Name: Type:
3 1933 CRAMER C G CLOTHES PRESSERS AND CLEANERS

U246 **LOCAL CLEANERS** **EDR Hist Cleaner** **1018637110**
West **7907 1/2 S WESTERN AVE** **N/A**
< 1/8 **LOS ANGELES, CA 90047**
0.019 mi.
99 ft. **Site 3 of 3 in cluster U**

Actual: EDR Hist Cleaner
178 ft.

Focus Map: Year: Name: Type:
3 1994 LOCAL CLEANERS Garment Pressing And Cleaners' Agents
1995 LOCAL CLEANERS Garment Pressing And Cleaners' Agents
1996 LOCAL CLEANERS Garment Pressing And Cleaners' Agents

---

247 **GAYNOR JACK** **EDR Hist Auto** **1009081951**
West **7523 S WESTERN AVE** **N/A**
< 1/8 **LOS ANGELES, CA**
0.019 mi.
100 ft.

Actual: EDR Hist Auto
168 ft.

Focus Map: Year: Name: Type:
3 1942 GAYNOR JACK AUTOMOBILE REPAIRING

R248 **ATR ENTERPRISES** **RCRA NonGen / NLR** **1000597432**
West **7519 S WESTERN AVE** **FINDS** **CAD983614439**
< 1/8 **LOS ANGELES, CA 90047** **ECHO**
0.019 mi. **HAZNET**
100 ft. **Site 4 of 5 in cluster R**

Actual: RCRA NonGen / NLR:
167 ft.
Date form received by agency: 11/27/1991
Focus Map: Facility name: ATR ENTERPRISES
3 Facility address: 7519 S WESTERN AVE
LOS ANGELES, CA 90016
EPA ID: CAD983614439
Mailing address: S WESTERN AVE
LOS ANGELES, CA 90016
Contact: AJAY OR WILLIE SMITH
Contact address: 7519 S WESTERN AVE
LOS ANGELES, CA 90016
Contact country: US
Contact telephone: 213-752-0055
Contact email: Not reported
EPA Region: 09
Classification: Non-Generator
Description: Handler: Non-Generators do not presently generate hazardous waste

Owner/Operator Summary:
Owner/operator name: WILLIE SMITH
Owner/operator address: 3249 S LA CIENEGA
LOS ANGELES, CA 90016
Owner/operator country: Not reported
Owner/operator telephone: 213-753-1862
Owner/operator email: Not reported
Owner/operator fax: Not reported
Owner/operator extension: Not reported
Legal status: Private

ATR ENTERPRISES (Continued) **1000597432**

Owner/Operator Type: Owner
Owner/Op start date: Not reported
Owner/Op end date: Not reported

Handler Activities Summary:
U.S. importer of hazardous waste: No
Mixed waste (haz. and radioactive): No
Recycler of hazardous waste: No
Transporter of hazardous waste: Yes
Treater, storer or disposer of HW: No
Underground injection activity: No
On-site burner exemption: No
Furnace exemption: No
Used oil fuel burner: No
Used oil processor: No
User oil refiner: No
Used oil fuel marketer to burner: No
Used oil Specification marketer: No
Used oil transfer facility: No
Used oil transporter: No

Violation Status: No violations found

FINDS:

Registry ID: 110002865775

Environmental Interest/Information System
California Hazardous Waste Tracking System - Datamart (HWTS-DATAMART) provides California with information on hazardous waste shipments for generators, transporters, and treatment, storage, and disposal facilities.

RCRAInfo is a national information system that supports the Resource Conservation and Recovery Act (RCRA) program through the tracking of events and activities related to facilities that generate, transport, and treat, store, or dispose of hazardous waste. RCRAInfo allows RCRA program staff to track the notification, permit, compliance, and corrective action activities required under RCRA.

Click this hyperlink while viewing on your computer to access additional FINDS: detail in the EDR Site Report.

ECHO:
Envid: 1000597432
Registry ID: 110002865775
DFR URL: http://echo.epa.gov/detailed-facility-report?fid=110002865775

HAZNET:
Facility Name: ATR ENTERPRISES
envid: 1000597432
Year: 2007
GEPAID: CAD983614439
Contact: WILLIE SMITH MANAGER
Telephone: --

ATR ENTERPRISES (Continued) **1000597432**

Mailing Name:	Not reported
Mailing Address:	7519 S WESTERN AVE
Mailing City,St,Zip:	LOS ANGELES, CA 900470000
Gen County:	Not reported
TSD EPA ID:	CAT080013352
TSD County:	Not reported
Waste Category:	Aqueous solution with total organic residues less than 10 percent
Disposal Method:	Other Recovery Of Reclamation For Reuse Including Acid Regeneration, Organics Recovery Ect
Tons:	0.84
Cat Decode:	Not reported
Method Decode:	Not reported
Facility County:	Los Angeles

envid:	1000597432
Year:	2000
GEPAID:	CAD983614439
Contact:	WILLIE SMITH MANAGER
Telephone:	--
Mailing Name:	Not reported
Mailing Address:	7519 S WESTERN AVE
Mailing City,St,Zip:	LOS ANGELES, CA 900470000
Gen County:	Not reported
TSD EPA ID:	CAT080013352
TSD County:	Not reported
Waste Category:	Unspecified oil-containing waste
Disposal Method:	Recycler
Tons:	1.14
Cat Decode:	Not reported
Method Decode:	Not reported
Facility County:	Los Angeles

S249 **76 TH STREET MEDICAL GROUP** **EDR Hist Auto** **1021881298**
West **1810 W 76TH ST** **N/A**
< 1/8 **LOS ANGELES, CA 90047**
0.019 mi.
101 ft. **Site 7 of 7 in cluster S**

Actual: EDR Hist Auto
168 ft.

Focus Map: **3**

Year:	Name:	Type:
1991	76 TH STREET MEDICAL GROUP	Gasoline Service Stations
1992	76 TH STREET MEDICAL GROUP	Gasoline Service Stations
1993	76 TH STREET MEDICAL GROUP	Gasoline Service Stations
1994	76 TH STREET MEDICAL GROUP	Gasoline Service Stations

A250 **SWEDISH HAND LAUNDRY INC** **DRYCLEANERS** **S121697175**
East **1750 W 59TH PL** **N/A**
< 1/8 **LOS ANGELES, CA 90047**
0.020 mi.
106 ft. **Site 11 of 11 in cluster A**

Actual: DRYCLEAN SOUTH COAST:
136 ft.

Facility ID:	3270
Application Number:	C38237
Permit Number:	M21138

Focus Map: **2**

SWEDISH HAND LAUNDRY INC (Continued) **S121697175**

Status:	A
Representative Name:	JAMES WISH
Representative Telephone:	213 7786400
Permit Status:	INACTIVE
BCAT Number:	000234
BCAT Description:	DRY CLEANING EQUIP PERCHLOROETHYLENE
CCAT Number:	Not reported
CCAT Description:	Not reported
UTM East:	379.29998779
UTM North:	3761.1999512

Facility ID:	3270
Application Number:	111915
Permit Number:	M37573
Status:	A
Representative Name:	JAMES WISH
Representative Telephone:	213 7786400
Permit Status:	INACT_NR
BCAT Number:	000234
BCAT Description:	DRY CLEANING EQUIP PERCHLOROETHYLENE
CCAT Number:	Not reported
CCAT Description:	Not reported
UTM East:	379.29998779
UTM North:	3761.1999512

M251
East
< 1/8
0.020 mi.
107 ft.

MOM'S CLEANERS **DRYCLEANERS** **S121698227**
6900 S WESTERN AVE **N/A**
LOS ANGELES, CA 90047

Site 5 of 8 in cluster M

Actual:
144 ft.

Focus Map:
4

DRYCLEAN SOUTH COAST:

Facility ID:	51465
Application Number:	140153
Permit Number:	M49070
Status:	O
Representative Name:	DONG KUK KIM
Representative Telephone:	213 7511406
Permit Status:	INACTIVE
BCAT Number:	000233
BCAT Description:	DRY CLEANING EQUIP PETROLEUM SOLVENT
CCAT Number:	02
CCAT Description:	ADSORBER (DRY CLEANING) REGENERATIVE
UTM East:	0
UTM North:	0

Facility ID:	51465
Application Number:	143744
Permit Number:	M53028
Status:	O
Representative Name:	DONG KUK KIM
Representative Telephone:	213 7511406
Permit Status:	INACTIVE
BCAT Number:	000233
BCAT Description:	DRY CLEANING EQUIP PETROLEUM SOLVENT
CCAT Number:	02
CCAT Description:	ADSORBER (DRY CLEANING) REGENERATIVE
UTM East:	0

MOM'S CLEANERS (Continued) **S121698227**

UTM North:	0
Facility ID:	51465
Application Number:	143745
Permit Number:	M53024
Status:	O
Representative Name:	DONG KUK KIM
Representative Telephone:	213 7511406
Permit Status:	INACTIVE
BCAT Number:	000234
BCAT Description:	DRY CLEANING EQUIP PERCHLOROETHYLENE
CCAT Number:	02
CCAT Description:	ADSORBER (DRY CLEANING) REGENERATIVE
UTM East:	0
UTM North:	0

M252 **PARRY CLEANERS & DYERS** **DRYCLEANERS** **S121698338**
East **6900 WESTERN AVE** **N/A**
< 1/8 **LOS ANGELES, CA 90062**
0.020 mi.
107 ft. **Site 6 of 8 in cluster M**

Actual:
144 ft.

Focus Map:
4

DRYCLEAN SOUTH COAST:

Facility ID:	5306
Application Number:	C20036
Permit Number:	M10431
Status:	O
Representative Name:	Not reported
Representative Telephone:	Not reported
Permit Status:	INACTIVE
BCAT Number:	000233
BCAT Description:	DRY CLEANING EQUIP PETROLEUM SOLVENT
CCAT Number:	Not reported
CCAT Description:	Not reported
UTM East:	0
UTM North:	0
Facility ID:	5306
Application Number:	C22296
Permit Number:	M10435
Status:	O
Representative Name:	Not reported
Representative Telephone:	Not reported
Permit Status:	INACTIVE
BCAT Number:	000233
BCAT Description:	DRY CLEANING EQUIP PETROLEUM SOLVENT
CCAT Number:	Not reported
CCAT Description:	Not reported
UTM East:	0
UTM North:	0

M253 **PARRY CLEANERS** **DRYCLEANERS** **S121697714**
East **6900-04 S WESTERN AVE** **N/A**
< 1/8 **LOS ANGELES, CA 90047**
0.020 mi.
107 ft. **Site 7 of 8 in cluster M**

Actual: DRYCLEAN SOUTH COAST:
144 ft.

Facility ID:	42110
Application Number:	117305
Permit Number:	M35166
Status:	S
Representative Name:	KYAE Y. CHOO
Representative Telephone:	213 7511406
Permit Status:	INACTIVE
BCAT Number:	000233
BCAT Description:	DRY CLEANING EQUIP PETROLEUM SOLVENT
CCAT Number:	Not reported
CCAT Description:	Not reported
UTM East:	0
UTM North:	0

Focus Map:
4

M254 **PARRYS CLEANERS & DRYERS** **EDR Hist Cleaner** **1018460240**
East **6900-04 S WESTERN AVE** **N/A**
< 1/8 **LOS ANGELES, CA 90062**
0.020 mi.
107 ft. **Site 8 of 8 in cluster M**

Actual: EDR Hist Cleaner
144 ft.

Focus Map:
4

Year:	Name:	Type:
1975	PARRYS CLEANERS & DRYERS	Drycleaning Plants, Except Rugs
1976	PARRYS CLEANERS & DRYERS	Drycleaning Plants, Except Rugs
1977	PARRYS CLEANERS & DRYERS	Drycleaning Plants, Except Rugs
1978	PARRYS CLEANERS & DRYERS	Drycleaning Plants, Except Rugs
1979	PARRYS CLEANERS & DRYERS	Drycleaning Plants, Except Rugs
1980	PARRYS CLEANERS & DRYERS	Drycleaning Plants, Except Rugs
1982	PARRYS CLEANERS & DRYERS	Drycleaning Plants, Except Rugs
1983	PARRYS CLEANERS & DRYERS	Drycleaning Plants, Except Rugs
1985	PARRYS CLEANERS & DRYERS	Drycleaning Plants, Except Rugs
1986	PARRYS CLEANERS & DRYERS	Drycleaning Plants, Except Rugs
1987	PARRYS CLEANERS & DRYERS	Drycleaning Plants, Except Rugs
1988	PARRYS CLEANERS & DRYERS	Drycleaning Plants, Except Rugs
1989	PARRYS CLEANERS & DRYERS	Drycleaning Plants, Except Rugs, NEC
1993	MOMS DRAPERY	Drycleaning Plants, Except Rugs, NEC
1994	MOMS DRAPERY	Drycleaning Plants, Except Rugs, NEC
1995	MOMS DRAPERY	Drycleaning Plants, Except Rugs, NEC
1996	MOMS DRAPERY	Drycleaning Plants, Except Rugs, NEC
1997	MOMS DRAPERY	Drycleaning Plants, Except Rugs, NEC
1998	MOMS DRAPERY	Drycleaning Plants, Except Rugs, NEC
1999	MOMS DRAPERY	Drycleaning Plants, Except Rugs, NEC
2000	MOMS DRAPERY	Drycleaning Plants, Except Rugs, NEC
2001	MOMS DRAPERY	Drycleaning Plants, Except Rugs, NEC
2002	MOMS DRAPERY	Drycleaning Plants, Except Rugs, NEC

AB255 **HOUSER J K** **EDR Hist Auto** **1009082037**
East **8820 S WESTERN AVE** **N/A**
< 1/8 **LOS ANGELES, CA**
0.020 mi.
107 ft. **Site 2 of 3 in cluster AB**

Actual: EDR Hist Auto
193 ft.

Focus Map: Year: Name: Type:
4 1942 HOUSER J K AUTOMOBILE REPAIRING

AS256 **WOODCOCK ROBT** **EDR Hist Auto** **1009080280**
East **8900 S WESTERN AVE** **N/A**
< 1/8 **LOS ANGELES, CA**
0.020 mi.
108 ft. **Site 2 of 2 in cluster AS**

Actual: EDR Hist Auto
195 ft.

Focus Map: Year: Name: Type:
4 1933 WOODCOCK ROBT GASOLINE AND OIL SERVICE STATIONS
1937 NIKKARI C W GASOLINE AND OIL SERVICE STATIONS
1942 NIKKARI CHAS GASOLINE AND OIL SERVICE STATIONS

Z257 **WAGNER OTTO** **EDR Hist Auto** **1009077445**
East **8600 S WESTERN AVE** **N/A**
< 1/8 **LOS ANGELES, CA**
0.021 mi.
109 ft. **Site 7 of 20 in cluster Z**

Actual: EDR Hist Auto
190 ft.

Focus Map: Year: Name: Type:
4 1929 WAGNER OTTO GASOLINE AND OIL SERVICE STATION
1933 WEST MAN SERVICE GASOLINE AND OIL SERVICE STATIONS
1937 WAGNER BROS GASOLINE AND OIL SERVICE STATIONS
1942 WAGNER O H GASOLINE AND OIL SERVICE STATIONS
1973 KIMS 76 UNION SERVICE STATION Gasoline Service Stations
1974 KIMS 76 UNION SERVICE STATION Gasoline Service Stations
1975 KIM YOUNG HAK Gasoline Service Stations
1976 KIM YOUNG HAK Gasoline Service Stations
1977 KIM YOUNG HAK Gasoline Service Stations
1978 KIM YOUNG HAK Gasoline Service Stations
1979 YANGS UNION 76 SERVICE STATION Gasoline Service Stations
1980 YANGS UNION 76 SERVICE STATION Gasoline Service Stations
1982 YANGS UNION 76 SERVICE STATION Gasoline Service Stations

R258 **WILLIAM KINDRED** **SWEEPS UST** **S101587588**
East **7430 S WESTERN AVE** **CA FID UST** **N/A**
< 1/8 **LOS ANGELES, CA 90047**
0.021 mi.
110 ft. **Site 5 of 5 in cluster R**

Actual:
164 ft.

Focus Map:
4

SWEEPS UST:

Status:	Not reported
Comp Number:	4427
Number:	Not reported
Board Of Equalization:	Not reported
Referral Date:	Not reported
Action Date:	Not reported
Created Date:	Not reported
Owner Tank Id:	Not reported
SWRCB Tank Id:	Not reported
Tank Status:	Not reported
Capacity:	Not reported
Active Date:	Not reported
Tank Use:	Not reported
STG:	Not reported
Content:	Not reported
Number Of Tanks:	Not reported

CA FID UST:

Facility ID:	19055791
Regulated By:	UTNKA
Regulated ID:	Not reported
Cortese Code:	Not reported
SIC Code:	Not reported
Facility Phone:	2130000000
Mail To:	Not reported
Mailing Address:	7430 S WESTERN AVE
Mailing Address 2:	Not reported
Mailing City,St,Zip:	LOS ANGELES 900470000
Contact:	Not reported
Contact Phone:	Not reported
DUNs Number:	Not reported
NPDES Number:	Not reported
EPA ID:	Not reported
Comments:	Not reported
Status:	Active

P259 **FAMILY DOLLAR #11527** **RCRA NonGen / NLR** **1024863589**
East **7300 S WESTERN AVE** **CAL000432135**
< 1/8 **LOS ANGELES, CA 90047**
0.021 mi.
111 ft. **Site 3 of 3 in cluster P**

Actual:
158 ft.

Focus Map:
4

RCRA NonGen / NLR:

Date form received by agency:	11/16/2017
Facility name:	FAMILY DOLLAR #11527
Facility address:	7300 S WESTERN AVE LOS ANGELES, CA 90047
EPA ID:	CAL000432135
Mailing address:	500 VOLVO PKWY CHESAPEAKE, VA 23320
Contact:	STEPHANIE CAIATI
Contact address:	500 VOLVO PKWY

FAMILY DOLLAR #11527 (Continued) **1024863589**

CHESAPEAKE, VA 23320
Contact country: Not reported
Contact telephone: 757-321-5547
Contact email: SCAIATI@DOLLARTREE.COM
EPA Region: 09
Classification: Non-Generator
Description: Handler: Non-Generators do not presently generate hazardous waste

Owner/Operator Summary:
Owner/operator name: DOLLAR TREE STORES INC
Owner/operator address: 500 VOLVO PKWY
CHESAPEAKE, VA 23320
Owner/operator country: Not reported
Owner/operator telephone: 757-321-5000
Owner/operator email: Not reported
Owner/operator fax: Not reported
Owner/operator extension: Not reported
Legal status: Other
Owner/Operator Type: Owner
Owner/Op start date: Not reported
Owner/Op end date: Not reported

Owner/operator name: STEPHANIE CAIATI
Owner/operator address: 500 VOLVO PKWY
CHESAPEAKE, VA 23320
Owner/operator country: Not reported
Owner/operator telephone: 757-321-5547
Owner/operator email: Not reported
Owner/operator fax: Not reported
Owner/operator extension: Not reported
Legal status: Other
Owner/Operator Type: Operator
Owner/Op start date: Not reported
Owner/Op end date: Not reported

Handler Activities Summary:
U.S. importer of hazardous waste: No
Mixed waste (haz. and radioactive): No
Recycler of hazardous waste: No
Transporter of hazardous waste: Yes
Treater, storer or disposer of HW: No
Underground injection activity: No
On-site burner exemption: No
Furnace exemption: No
Used oil fuel burner: No
Used oil processor: No
User oil refiner: No
Used oil fuel marketer to burner: No
Used oil Specification marketer: No
Used oil transfer facility: No
Used oil transporter: No

Violation Status: No violations found

Z260 **KYO BOK KIM** **HIST UST** **U001561936**
West **1803 W MANCHESTER AVE** **N/A**
< 1/8 **LOS ANGELES, CA 90047**
0.021 mi.
112 ft. **Site 8 of 20 in cluster Z**

Actual:
193 ft.

Focus Map:
3

HIST UST:

File Number:	Not reported
URL:	Not reported
Region:	STATE
Facility ID:	00000039853
Facility Type:	Gas Station
Other Type:	Not reported
Contact Name:	SAME
Telephone:	2137586233
Owner Name:	MOBIL OIL CORP
Owner Address:	612 S. FLOWER ST
Owner City,St,Zip:	LOS ANGELES, CA 90017
Total Tanks:	0004
Tank Num:	001
Container Num:	2
Year Installed:	1976
Tank Capacity:	00006000
Tank Used for:	PRODUCT
Type of Fuel:	PREMIUM
Container Construction Thickness:	Not reported
Leak Detection:	Stock Inventor
Tank Num:	002
Container Num:	1
Year Installed:	Not reported
Tank Capacity:	00000280
Tank Used for:	WASTE
Type of Fuel:	WASTE OIL
Container Construction Thickness:	Not reported
Leak Detection:	Stock Inventor
Tank Num:	003
Container Num:	4
Year Installed:	Not reported
Tank Capacity:	00010000
Tank Used for:	PRODUCT
Type of Fuel:	UNLEADED
Container Construction Thickness:	Not reported
Leak Detection:	Stock Inventor
Tank Num:	004
Container Num:	3
Year Installed:	1967
Tank Capacity:	00008000
Tank Used for:	PRODUCT
Type of Fuel:	REGULAR
Container Construction Thickness:	Not reported
Leak Detection:	Stock Inventor

Z261 **EXXONMOBIL OIL CORP 11365** **RCRA-SQG** **1012176305**
West **1803 W MANCHESTER AVE** **HAZNET** **CAR000202200**
< 1/8 **LOS ANGELES, CA 90047**
0.021 mi.
112 ft. **Site 9 of 20 in cluster Z**

Actual:
193 ft.

Focus Map:
3

RCRA-SQG:

Date form received by agency:	08/13/2009
Facility name:	EXXONMOBIL OIL CORP 11365
Facility address:	1803 W MANCHESTER AVE LOS ANGELES, CA 90047
EPA ID:	CAR000202200
Mailing address:	882 S MATLACK ST STE C EMES CO JD2 ENVIRONMENTAL INC WEST CHESTER, PA 19382
Contact:	DONNA HYMES
Contact address:	882 S MATLACK ST STE C EMES CO JD2 ENVIRONMENTAL INC WEST CHESTER, PA 19382
Contact country:	US
Contact telephone:	610-430-8151
Contact email:	DHYMES@JD2ENV.COM
EPA Region:	09
Classification:	Small Small Quantity Generator
Description:	Handler: generates more than 100 and less than 1000 kg of hazardous waste during any calendar month and accumulates less than 6000 kg of hazardous waste at any time; or generates 100 kg or less of hazardous waste during any calendar month, and accumulates more than 1000 kg of hazardous waste at any time

Owner/Operator Summary:

Owner/operator name:	EXXONMOBIL OIL CORP
Owner/operator address:	3225 GALLOWS RD FAIRFAX, VA 22037
Owner/operator country:	US
Owner/operator telephone:	Not reported
Owner/operator email:	Not reported
Owner/operator fax:	Not reported
Owner/operator extension:	Not reported
Legal status:	Private
Owner/Operator Type:	Owner
Owner/Op start date:	12/01/1999
Owner/Op end date:	Not reported

Owner/operator name:	EXXONMOBIL OIL CORP
Owner/operator address:	Not reported Not reported
Owner/operator country:	Not reported
Owner/operator telephone:	Not reported
Owner/operator email:	Not reported
Owner/operator fax:	Not reported
Owner/operator extension:	Not reported
Legal status:	Private
Owner/Operator Type:	Operator
Owner/Op start date:	12/01/1999
Owner/Op end date:	Not reported

Handler Activities Summary:
U.S. importer of hazardous waste: No

EXXONMOBIL OIL CORP 11365 (Continued) **1012176305**

Mixed waste (haz. and radioactive): No
Recycler of hazardous waste: No
Transporter of hazardous waste: No
Treater, storer or disposer of HW: No
Underground injection activity: No
On-site burner exemption: No
Furnace exemption: No
Used oil fuel burner: No
Used oil processor: No
User oil refiner: No
Used oil fuel marketer to burner: No
Used oil Specification marketer: No
Used oil transfer facility: No
Used oil transporter: No

. Waste code: D001
. Waste name: IGNITABLE WASTE

. Waste code: D018
. Waste name: BENZENE

Violation Status: No violations found

HAZNET:
Facility Name: EXXONMOBIL OIL CORP 11365
envid: 1012176305
Year: 2013
GEPAID: CAR000202200
Contact: DONNA HYMES
Telephone: 6104308151
Mailing Name: Not reported
Mailing Address: 800 E WASHINGTON ST
Mailing City,St,Zip: WEST CHESTER, PA 193804542
Gen County: Los Angeles
TSD EPA ID: NVT330010000
TSD County: 99
Waste Category: Not reported
Disposal Method: Storage, Bulking, And/Or Transfer Off Site--No Treatment/Reovery (H010-H129) Or (H131-H135)
Tons: 0.0125
Cat Decode: Not reported
Method Decode: Not reported
Facility County: Not reported

envid: 1012176305
Year: 2013
GEPAID: CAR000202200
Contact: DONNA HYMES
Telephone: 6104308151
Mailing Name: Not reported
Mailing Address: 800 E WASHINGTON ST
Mailing City,St,Zip: WEST CHESTER, PA 193804542
Gen County: Los Angeles
TSD EPA ID: CAT080013352
TSD County: Los Angeles
Waste Category: Not reported
Disposal Method: Other Recovery Of Reclamation For Reuse Including Acid Regeneration, Organics Recovery Ect

EXXONMOBIL OIL CORP 11365 (Continued) **1012176305**

Tons:	0.0042
Cat Decode:	Not reported
Method Decode:	Not reported
Facility County:	Not reported
envid:	1012176305
Year:	2012
GEPAID:	CAR000202200
Contact:	DONNA HYMES
Telephone:	6104308151
Mailing Name:	Not reported
Mailing Address:	800 E WASHINGTON ST
Mailing City,St,Zip:	WEST CHESTER, PA 193800000
Gen County:	Los Angeles
TSD EPA ID:	CAD008302903
TSD County:	Los Angeles
Waste Category:	Not reported
Disposal Method:	Storage, Bulking, And/Or Transfer Off Site--No Treatment/Reovery (H010-H129) Or (H131-H135)
Tons:	0.01
Cat Decode:	Not reported
Method Decode:	Not reported
Facility County:	Los Angeles
envid:	1012176305
Year:	2012
GEPAID:	CAR000202200
Contact:	DONNA HYMES
Telephone:	6104308151
Mailing Name:	Not reported
Mailing Address:	800 E WASHINGTON ST
Mailing City,St,Zip:	WEST CHESTER, PA 193800000
Gen County:	Los Angeles
TSD EPA ID:	CAD028409019
TSD County:	Los Angeles
Waste Category:	Not reported
Disposal Method:	Discharge To Sewer/Potw Or Npdes(With Prior Storage--With Or Without Treatment)
Tons:	0.47955
Cat Decode:	Not reported
Method Decode:	Not reported
Facility County:	Los Angeles
envid:	1012176305
Year:	2012
GEPAID:	CAR000202200
Contact:	DONNA HYMES
Telephone:	6104308151
Mailing Name:	Not reported
Mailing Address:	800 E WASHINGTON ST
Mailing City,St,Zip:	WEST CHESTER, PA 193800000
Gen County:	Los Angeles
TSD EPA ID:	CAD028409019
TSD County:	Los Angeles
Waste Category:	Not reported
Disposal Method:	Storage, Bulking, And/Or Transfer Off Site--No Treatment/Reovery (H010-H129) Or (H131-H135)

EXXONMOBIL OIL CORP 11365 (Continued) **1012176305**

Tons: 0.01668
Cat Decode: Not reported
Method Decode: Not reported
Facility County: Los Angeles

Click this hyperlink while viewing on your computer to access
8 additional CA_HAZNET: record(s) in the EDR Site Report.

Z262 **CIRCLE K STORES, INC.** **HIST UST** **S118223280**
West **1803 W MANCHESTER AVE** **HAZNET** **N/A**
< 1/8 **LOS ANGELES, CA 90047**
0.021 mi.
112 ft. **Site 10 of 20 in cluster Z**

Actual:
193 ft.

Focus Map:
3

HIST UST:

File Number:	00027D4E
URL:	http://geotracker.waterboards.ca.gov/ustpdfs/pdf/00027D4E.pdf
Region:	Not reported
Facility ID:	Not reported
Facility Type:	Not reported
Other Type:	Not reported
Contact Name:	Not reported
Telephone:	Not reported
Owner Name:	Not reported
Owner Address:	Not reported
Owner City,St,Zip:	Not reported
Total Tanks:	Not reported
Tank Num:	Not reported
Container Num:	Not reported
Year Installed:	Not reported
Tank Capacity:	Not reported
Tank Used for:	Not reported
Type of Fuel:	Not reported
Container Construction Thickness:	Not reported
Leak Detection:	Not reported

Click here for Geo Tracker PDF:

HAZNET:

Facility Name:	CIRCLE K STORES, INC.
envid:	S118223280
Year:	2014
GEPAID:	CAC002787311
Contact:	BRAD VERNACI
Telephone:	9092979043
Mailing Name:	Not reported
Mailing Address:	1803 W MANCHESTER AVE
Mailing City,St,Zip:	LOS ANGELES, CA 900473008
Gen County:	Los Angeles
TSD EPA ID:	CAT080013352
TSD County:	Los Angeles
Waste Category:	Unspecified organic liquid mixture
Disposal Method:	Other Recovery Of Reclamation For Reuse Including Acid Regeneration, Organics Recovery Ect
Tons:	0.612
Cat Decode:	Not reported

CIRCLE K STORES, INC. (Continued) **S118223280**

Method Decode: Not reported
Facility County: Los Angeles

Z263 **RIEDEL ENVIRONMENTAL SERVICES INC** **SWEEPS UST** **S101582764**
West **1803 W MANCHESTER AVE** **CA FID UST** **N/A**
< 1/8 **LOS ANGELES, CA 90089** **DRYCLEANERS**
0.021 mi.
112 ft. **Site 11 of 20 in cluster Z**

Actual:
193 ft.

Focus Map:
3

SWEEPS UST:

Status:	Active
Comp Number:	2072
Number:	1
Board Of Equalization:	44-000400
Referral Date:	06-16-93
Action Date:	04-07-94
Created Date:	02-29-88
Owner Tank Id:	11-KWL-1
SWRCB Tank Id:	19-050-002072-000001
Tank Status:	A
Capacity:	10000
Active Date:	06-16-93
Tank Use:	M.V. FUEL
STG:	P
Content:	REG UNLEADED
Number Of Tanks:	5

Status:	Active
Comp Number:	2072
Number:	1
Board Of Equalization:	44-000400
Referral Date:	06-16-93
Action Date:	04-07-94
Created Date:	02-29-88
Owner Tank Id:	11-KWL-2
SWRCB Tank Id:	19-050-002072-000002
Tank Status:	A
Capacity:	10000
Active Date:	06-16-93
Tank Use:	M.V. FUEL
STG:	P
Content:	REG UNLEADED
Number Of Tanks:	Not reported

Status:	Active
Comp Number:	2072
Number:	1
Board Of Equalization:	44-000400
Referral Date:	06-16-93
Action Date:	04-07-94
Created Date:	02-29-88
Owner Tank Id:	11-KWL-3
SWRCB Tank Id:	19-050-002072-000003
Tank Status:	A
Capacity:	10000
Active Date:	06-16-93
Tank Use:	M.V. FUEL
STG:	P

RIEDEL ENVIRONMENTAL SERVICES INC (Continued) **S101582764**

Content: SPECIAL UNLE
Number Of Tanks: Not reported

Status: Active
Comp Number: 2072
Number: 1
Board Of Equalization: 44-000400
Referral Date: 06-16-93
Action Date: 04-07-94
Created Date: 02-29-88
Owner Tank Id: 11-KWL-5
SWRCB Tank Id: 19-050-002072-000004
Tank Status: A
Capacity: 10000
Active Date: 06-16-93
Tank Use: M.V. FUEL
STG: P
Content: PRM UNLEADED
Number Of Tanks: Not reported

Status: Active
Comp Number: 2072
Number: 1
Board Of Equalization: 44-000400
Referral Date: 06-16-93
Action Date: 04-07-94
Created Date: 02-29-88
Owner Tank Id: 11-KWL-4
SWRCB Tank Id: 19-050-002072-000005
Tank Status: A
Capacity: 10000
Active Date: 06-16-93
Tank Use: M.V. FUEL
STG: W
Content: REG UNLEADED
Number Of Tanks: Not reported

CA FID UST:
Facility ID: 19001331
Regulated By: UTNKA
Regulated ID: 00039853
Cortese Code: Not reported
SIC Code: Not reported
Facility Phone: 2137586233
Mail To: Not reported
Mailing Address: 3800 W ALAMEDA
Mailing Address 2: Not reported
Mailing City,St,Zip: LOS ANGELES 900470000
Contact: Not reported
Contact Phone: Not reported
DUNs Number: Not reported
NPDES Number: Not reported
EPA ID: Not reported
Comments: Not reported
Status: Active

RIEDEL ENVIRONMENTAL SERVICES INC (Continued) **S101582764**

DRYCLEAN SOUTH COAST:

Facility ID:	76118
Application Number:	219586
Permit Number:	Not reported
Status:	I
Representative Name:	D B STOTT
Representative Telephone:	213 3274428
Permit Status:	Not reported
BCAT Number:	248800
BCAT Description:	GASOLINE SEPARATION-LIQUID PRODUCTION
CCAT Number:	Not reported
CCAT Description:	Not reported
UTM East:	0
UTM North:	0

Z264 **KIMS MOBIL** **EDR Hist Auto** **1020613938**
West **1803 W MANCHESTER AV** **N/A**
< 1/8 **LOS ANGELES, CA 90047**
0.021 mi.
112 ft. **Site 12 of 20 in cluster Z**

Actual: EDR Hist Auto
193 ft.

Focus Map:
3

Year:	Name:	Type:
1972	TAYLORS MOBIL SERVICE	Gasoline Service Stations
1973	TAYLORS MOBIL SERVICE	Gasoline Service Stations
1974	TAYLORS MOBIL SERVICE	Gasoline Service Stations
1975	TAYLORS MOBIL SERVICE	Gasoline Service Stations
1976	TAYLORS MOBIL SERVICE	Gasoline Service Stations
1977	TAYLORS MOBIL SERVICE	Gasoline Service Stations
1978	TAYLORS MOBIL SERVICE	Gasoline Service Stations
1979	TAYLORS MOBIL SERVICE	Gasoline Service Stations
1987	KIMS MOBIL	General Automotive Repair Shops
1988	KIMS MOBIL	General Automotive Repair Shops
1989	KIMS MOBIL AUTO REPAIR	General Automotive Repair Shops
1990	KIMS MOBIL AUTO REPAIR	General Automotive Repair Shops
1991	KIMS MOBIL AUTO REPAIR	General Automotive Repair Shops
2001	KIMS MOBIL	General Automotive Repair Shops
2002	KIMS MOBIL	General Automotive Repair Shops
2003	KIMS MOBILE	General Automotive Repair Shops
2004	KIMS MOBILE	General Automotive Repair Shops
2005	KIMS MOBILE	Gasoline Service Stations
2006	KIMS MOBILE	Gasoline Service Stations
2007	KIMS MOBILE	Gasoline Service Stations
2008	KIMS MOBILE	Gasoline Service Stations
2009	KIMS MOBILE	Gasoline Service Stations
2010	KIMS MOBILE	Gasoline Service Stations
2011	KIMS MOBILE	Gasoline Service Stations
2012	KIMS MOBILE	Gasoline Service Stations
2013	KIMS MOBILE	Gasoline Service Stations
2014	KIMS MOBILE	Gasoline Service Stations

Z265 **KIM'S MOBIL SERVICE KWL** **UST** **U003970936**
West **1803 W MANCHESTER AVE** **N/A**
< 1/8 **LOS ANGELES, CA 90047**
0.021 mi.
112 ft. **Site 13 of 20 in cluster Z**

Actual: **193 ft.**
Focus Map: **3**

UST:

Facility ID:	Not reported
Permitting Agency:	Los Angeles City Fire Department
Latitude:	33.96027
Longitude:	-118.30939
Facility ID:	Not reported
Permitting Agency:	Los Angeles City Fire Department
Latitude:	33.96027
Longitude:	-118.30939
Facility ID:	25015
Permitting Agency:	LOS ANGELES, CITY OF
Latitude:	33.95999
Longitude:	-118.30927

Z266 **MOBIL #18-KWL (FORMER #11-KWL)** **LUST** **S104406310**
West **1803 MANCHESTER AVE W** **HIST CORTESE** **N/A**
< 1/8 **LOS ANGELES, CA 90047**
0.021 mi.
112 ft. **Site 14 of 20 in cluster Z**

Actual: **193 ft.**
Focus Map: **3**

LUST REG 4:

Region:	4	
Regional Board:	04	
County:	Los Angeles	
Facility Id:	900470025	
Status:	Pollution Characterization	
Substance:	Gasoline	
Substance Quantity:	Not reported	
Local Case No:	Not reported	
Case Type:	Groundwater	
Abatement Method Used at the Site:		GTFP
Global ID:	T0603701086	
W Global ID:	Not reported	
Staff:	JW	
Local Agency:	19050	
Cross Street:	WESTERN AVE	
Enforcement Type:	SEL	
Date Leak Discovered:	6/24/1987	
Date Leak First Reported:		7/9/1987
Date Leak Record Entered:	8/13/1987	
Date Confirmation Began:	Not reported	
Date Leak Stopped:	6/24/1987	
Date Case Last Changed on Database:		10/15/2002
Date the Case was Closed:		Not reported
How Leak Discovered:	Tank Closure	
How Leak Stopped:	Not reported	
Cause of Leak:	UNK	
Leak Source:	UNK	
Operator:	KIM, KYO BOK	
Water System:	Not reported	
Well Name:	Not reported	
Approx. Dist To Production Well (ft):		4322.066496364096532186217513 2

MOBIL #18-KWL (FORMER #11-KWL) (Continued) **S104406310**

Source of Cleanup Funding: UNK
Preliminary Site Assessment Workplan Submitted: Not reported
Preliminary Site Assessment Began: Not reported
Pollution Characterization Began: 6/22/1988
Remediation Plan Submitted: Not reported
Remedial Action Underway: Not reported
Post Remedial Action Monitoring Began: Not reported
Enforcement Action Date: Not reported
Historical Max MTBE Date: 5/19/2000
Hist Max MTBE Conc in Groundwater: 8200
Hist Max MTBE Conc in Soil: 15
Significant Interim Remedial Action Taken: Yes
GW Qualifier: Not reported
Soil Qualifier: Not reported
Organization: Not reported
Owner Contact: Not reported
Responsible Party: JOHN MEDRANO
RP Address: 3700 W. 190TH ST., TPT2
Program: LUST
Lat/Long: 33.9600492 / -1
Local Agency Staff: PEJ
Beneficial Use: Not reported
Priority: Not reported
Cleanup Fund Id: Not reported
Suspended: Not reported
Assigned Name: Not reported
Summary: 4/13/00 1ST QTR GW MON RPT 2000; 6/30/00 2ND QTR GW MON RPT 2000; 10/9/00 3RD QTR GW MON RPT 2000; 1/11/01 4TH QTR GW MON RPT 2000; 4/5/01 1ST QTR GW MON RPT 2001

LUST:
Lead Agency: LOS ANGELES RWQCB (REGION 4)
Case Type: LUST Cleanup Site
Geo Track: http://geotracker.waterboards.ca.gov/profile_report.asp?global_id=T0603701086
Global Id: T0603701086
Latitude: 33.9600492
Longitude: -118.3090768
Status: Open - Assessment & Interim Remedial Action
Status Date: 04/20/2012
Case Worker: JW
RB Case Number: 900470025
Local Agency: LOS ANGELES, CITY OF
File Location: Regional Board
Local Case Number: Not reported
Potential Media Affect: Aquifer used for drinking water supply
Potential Contaminants of Concern: Gasoline
Site History: Not reported

LUST:
Global Id: T0603701086
Contact Type: Local Agency Caseworker
Contact Name: ELOY LUNA
Organization Name: LOS ANGELES, CITY OF
Address: 200 North Main Street, Suite 1780
City: LOS ANGELES
Email: eloy.luna@lacity.org
Phone Number: Not reported

MOBIL #18-KWL (FORMER #11-KWL) (Continued) **S104406310**

Global Id: T0603701086
Contact Type: Regional Board Caseworker
Contact Name: JIMMIE WOO
Organization Name: LOS ANGELES RWQCB (REGION 4)
Address: 320 WEST 4TH STREET, SUITE 200
City: LOS ANGELES
Email: jwoo@waterboards.ca.gov
Phone Number: 2135766600

LUST:
Global Id: T0603701086
Action Type: Other
Date: 07/09/1987
Action: Leak Reported

Global Id: T0603701086
Action Type: RESPONSE
Date: 07/15/2005
Action: Monitoring Report - Quarterly

Global Id: T0603701086
Action Type: RESPONSE
Date: 10/15/2005
Action: Monitoring Report - Quarterly

Global Id: T0603701086
Action Type: RESPONSE
Date: 07/15/2006
Action: Monitoring Report - Quarterly

Global Id: T0603701086
Action Type: RESPONSE
Date: 01/15/2007
Action: Monitoring Report - Quarterly

Global Id: T0603701086
Action Type: RESPONSE
Date: 09/28/2011
Action: Pilot Study/ Treatability Report

Global Id: T0603701086
Action Type: RESPONSE
Date: 07/15/2012
Action: Monitoring Report - Semi-Annually

Global Id: T0603701086
Action Type: RESPONSE
Date: 04/15/2006
Action: Monitoring Report - Quarterly

Global Id: T0603701086
Action Type: RESPONSE
Date: 04/15/2007
Action: Monitoring Report - Quarterly

Global Id: T0603701086
Action Type: RESPONSE

MOBIL #18-KWL (FORMER #11-KWL) (Continued) **S104406310**

Date: 10/15/2006
Action: Monitoring Report - Quarterly

Global Id: T0603701086
Action Type: RESPONSE
Date: 01/15/2013
Action: Monitoring Report - Semi-Annually

Global Id: T0603701086
Action Type: RESPONSE
Date: 01/15/2018
Action: Monitoring Report - Semi-Annually

Global Id: T0603701086
Action Type: RESPONSE
Date: 03/26/2014
Action: Well Installation Workplan - Regulator Responded

Global Id: T0603701086
Action Type: RESPONSE
Date: 12/02/2013
Action: Well Installation Workplan - Regulator Responded

Global Id: T0603701086
Action Type: ENFORCEMENT
Date: 12/16/2015
Action: Staff Letter

Global Id: T0603701086
Action Type: ENFORCEMENT
Date: 10/31/2016
Action: Staff Letter

Global Id: T0603701086
Action Type: RESPONSE
Date: 01/15/2008
Action: Monitoring Report - Quarterly

Global Id: T0603701086
Action Type: RESPONSE
Date: 07/15/2007
Action: Monitoring Report - Quarterly

Global Id: T0603701086
Action Type: RESPONSE
Date: 04/15/2008
Action: Monitoring Report - Quarterly

Global Id: T0603701086
Action Type: RESPONSE
Date: 02/18/2016
Action: Soil and Water Investigation Workplan - Regulator Responded

Global Id: T0603701086
Action Type: ENFORCEMENT
Date: 06/15/2009
Action: Staff Letter

MOBIL #18-KWL (FORMER #11-KWL) (Continued) **S104406310**

Global Id: T0603701086
Action Type: RESPONSE
Date: 07/15/2008
Action: Monitoring Report - Quarterly

Global Id: T0603701086
Action Type: RESPONSE
Date: 10/15/2008
Action: Monitoring Report - Quarterly

Global Id: T0603701086
Action Type: RESPONSE
Date: 07/15/2003
Action: Monitoring Report - Quarterly

Global Id: T0603701086
Action Type: RESPONSE
Date: 10/15/2009
Action: Monitoring Report - Quarterly

Global Id: T0603701086
Action Type: RESPONSE
Date: 04/15/2009
Action: Monitoring Report - Quarterly

Global Id: T0603701086
Action Type: RESPONSE
Date: 01/15/2009
Action: Monitoring Report - Quarterly

Global Id: T0603701086
Action Type: RESPONSE
Date: 04/16/2009
Action: Clean Up Fund - 5-Year Review Summary

Global Id: T0603701086
Action Type: RESPONSE
Date: 01/15/2006
Action: Monitoring Report - Quarterly

Global Id: T0603701086
Action Type: RESPONSE
Date: 01/15/2010
Action: Other Report / Document

Global Id: T0603701086
Action Type: RESPONSE
Date: 10/15/2014
Action: Corrective Action Plan / Remedial Action Plan

Global Id: T0603701086
Action Type: RESPONSE
Date: 07/15/2014
Action: Monitoring Report - Semi-Annually

Global Id: T0603701086
Action Type: RESPONSE

MOBIL #18-KWL (FORMER #11-KWL) (Continued) **S104406310**

Date: 11/20/2014
Action: CAP/RAP - Other Report

Global Id: T0603701086
Action Type: ENFORCEMENT
Date: 06/22/1988
Action: Staff Letter

Global Id: T0603701086
Action Type: RESPONSE
Date: 01/15/2017
Action: Monitoring Report - Semi-Annually

Global Id: T0603701086
Action Type: ENFORCEMENT
Date: 04/20/2012
Action: Staff Letter

Global Id: T0603701086
Action Type: ENFORCEMENT
Date: 04/18/2014
Action: Staff Letter

Global Id: T0603701086
Action Type: RESPONSE
Date: 07/15/2009
Action: Monitoring Report - Semi-Annually

Global Id: T0603701086
Action Type: RESPONSE
Date: 07/15/2009
Action: Other Report / Document

Global Id: T0603701086
Action Type: RESPONSE
Date: 04/15/2010
Action: Monitoring Report - Semi-Annually

Global Id: T0603701086
Action Type: RESPONSE
Date: 04/15/2010
Action: Site Assessment Report

Global Id: T0603701086
Action Type: RESPONSE
Date: 07/15/2010
Action: Monitoring Report - Semi-Annually

Global Id: T0603701086
Action Type: RESPONSE
Date: 01/15/2017
Action: Site Assessment Report

Global Id: T0603701086
Action Type: REMEDIATION
Date: 08/11/2000
Action: Free Product Removal

MOBIL #18-KWL (FORMER #11-KWL) (Continued) **S104406310**

Global Id: T0603701086
Action Type: Other
Date: 06/24/1987
Action: Leak Discovery

Global Id: T0603701086
Action Type: RESPONSE
Date: 01/15/2003
Action: Monitoring Report - Quarterly

Global Id: T0603701086
Action Type: RESPONSE
Date: 04/15/2003
Action: Monitoring Report - Quarterly

Global Id: T0603701086
Action Type: RESPONSE
Date: 07/15/2015
Action: Monitoring Report - Semi-Annually

Global Id: T0603701086
Action Type: RESPONSE
Date: 07/15/2018
Action: Monitoring Report - Semi-Annually

Global Id: T0603701086
Action Type: RESPONSE
Date: 04/16/2018
Action: Clean Up Fund - 5-Year Review Summary

Global Id: T0603701086
Action Type: RESPONSE
Date: 01/15/2004
Action: Monitoring Report - Quarterly

Global Id: T0603701086
Action Type: RESPONSE
Date: 10/25/2010
Action: Site Assessment Report

Global Id: T0603701086
Action Type: RESPONSE
Date: 01/15/2011
Action: Monitoring Report - Semi-Annually

Global Id: T0603701086
Action Type: RESPONSE
Date: 01/15/2016
Action: Remedial Progress Report

Global Id: T0603701086
Action Type: RESPONSE
Date: 10/15/2003
Action: Monitoring Report - Quarterly

Global Id: T0603701086
Action Type: RESPONSE

MOBIL #18-KWL (FORMER #11-KWL) (Continued) **S104406310**

Date: 04/15/2004
Action: Monitoring Report - Quarterly

Global Id: T0603701086
Action Type: RESPONSE
Date: 10/15/2004
Action: Monitoring Report - Quarterly

Global Id: T0603701086
Action Type: RESPONSE
Date: 01/15/2005
Action: Monitoring Report - Quarterly

Global Id: T0603701086
Action Type: RESPONSE
Date: 10/15/2007
Action: Monitoring Report - Quarterly

Global Id: T0603701086
Action Type: RESPONSE
Date: 04/15/2011
Action: Monitoring Report - Semi-Annually

Global Id: T0603701086
Action Type: RESPONSE
Date: 04/26/2011
Action: Clean Up Fund - 5-Year Review Summary

Global Id: T0603701086
Action Type: RESPONSE
Date: 07/15/2011
Action: Monitoring Report - Semi-Annually

Global Id: T0603701086
Action Type: RESPONSE
Date: 01/15/2017
Action: CAP/RAP - Other Report

Global Id: T0603701086
Action Type: RESPONSE
Date: 07/15/2017
Action: Monitoring Report - Semi-Annually

Global Id: T0603701086
Action Type: Other
Date: 06/24/1987
Action: Leak Stopped

Global Id: T0603701086
Action Type: RESPONSE
Date: 07/15/2004
Action: Monitoring Report - Quarterly

Global Id: T0603701086
Action Type: RESPONSE
Date: 04/15/2005
Action: Monitoring Report - Quarterly

MOBIL #18-KWL (FORMER #11-KWL) (Continued) **S104406310**

Global Id: T0603701086
Action Type: RESPONSE
Date: 07/20/2011
Action: Site Assessment Report

Global Id: T0603701086
Action Type: RESPONSE
Date: 10/15/2011
Action: Other Report / Document

Global Id: T0603701086
Action Type: RESPONSE
Date: 10/15/2011
Action: Other Workplan

Global Id: T0603701086
Action Type: RESPONSE
Date: 01/15/2012
Action: Monitoring Report - Semi-Annually

Global Id: T0603701086
Action Type: RESPONSE
Date: 01/15/2017
Action: Soil and Water Investigation Report

LUST:
Global Id: T0603701086
Status: Open - Assessment & Interim Remedial Action
Status Date: 04/20/2012

Global Id: T0603701086
Status: Open - Case Begin Date
Status Date: 06/24/1987

Global Id: T0603701086
Status: Open - Site Assessment
Status Date: 06/22/1988

HIST CORTESE:
Region: CORTESE
Facility County Code: 19
Reg By: LTNKA
Reg Id: 900470025

Z267 **SHELL SERVICE STATION** **LUST** **S108723543**
West **8611 WESTERN AVE** **N/A**
< 1/8 **LOS ANGELES, CA 90047**
0.022 mi.
114 ft. **Site 15 of 20 in cluster Z**

Actual:
193 ft.

Focus Map:
3

LUST:
Lead Agency: LOS ANGELES RWQCB (REGION 4)
Case Type: LUST Cleanup Site
Geo Track: http://geotracker.waterboards.ca.gov/profile_report.asp?global_id=T0603740716
Global Id: T0603740716
Latitude: 33.9598

SHELL SERVICE STATION (Continued) **S108723543**

Longitude:	-118.30914
Status:	Completed - Case Closed
Status Date:	02/13/2012
Case Worker:	AT
RB Case Number:	900470225
Local Agency:	LOS ANGELES, CITY OF
File Location:	Regional Board
Local Case Number:	11514
Potential Media Affect:	Other Groundwater (uses other than drinking water), Soil
Potential Contaminants of Concern:	Gasoline, Diesel
Site History:	Not reported

LUST:

Global Id:	T0603740716
Contact Type:	Regional Board Caseworker
Contact Name:	ARMAN TOUMARI
Organization Name:	LOS ANGELES RWQCB (REGION 4)
Address:	320 WEST 4TH STREET, SUITE 200
City:	LOS ANGELES
Email:	atoumari@waterboards.ca.gov
Phone Number:	2135766708

Global Id:	T0603740716
Contact Type:	Local Agency Caseworker
Contact Name:	ELOY LUNA
Organization Name:	LOS ANGELES, CITY OF
Address:	200 North Main Street, Suite 1780
City:	LOS ANGELES
Email:	eloy.luna@lacity.org
Phone Number:	Not reported

LUST:

Global Id:	T0603740716
Action Type:	Other
Date:	09/04/2003
Action:	Leak Reported

Global Id:	T0603740716
Action Type:	RESPONSE
Date:	10/15/2008
Action:	Other Report / Document

Global Id:	T0603740716
Action Type:	RESPONSE
Date:	07/15/2008
Action:	Other Report / Document

Global Id:	T0603740716
Action Type:	REMEDIATION
Date:	06/09/2003
Action:	Not reported

Global Id:	T0603740716
Action Type:	ENFORCEMENT
Date:	01/06/2012
Action:	Notification - Preclosure

SHELL SERVICE STATION (Continued) **S108723543**

Global Id: T0603740716
Action Type: ENFORCEMENT
Date: 02/13/2012
Action: Closure/No Further Action Letter

Global Id: T0603740716
Action Type: RESPONSE
Date: 04/15/2009
Action: Monitoring Report - Quarterly

Global Id: T0603740716
Action Type: RESPONSE
Date: 07/15/2009
Action: Monitoring Report - Semi-Annually

Global Id: T0603740716
Action Type: RESPONSE
Date: 10/15/2009
Action: Monitoring Report - Semi-Annually

Global Id: T0603740716
Action Type: RESPONSE
Date: 01/15/2009
Action: Other Report / Document

Global Id: T0603740716
Action Type: RESPONSE
Date: 07/23/2008
Action: Other Report / Document

Global Id: T0603740716
Action Type: RESPONSE
Date: 04/15/2010
Action: Monitoring Report - Semi-Annually

Global Id: T0603740716
Action Type: RESPONSE
Date: 03/19/2009
Action: Soil and Water Investigation Workplan

Global Id: T0603740716
Action Type: RESPONSE
Date: 07/15/2010
Action: Monitoring Report - Semi-Annually

Global Id: T0603740716
Action Type: RESPONSE
Date: 05/28/2010
Action: Site Assessment Report

Global Id: T0603740716
Action Type: RESPONSE
Date: 10/15/2010
Action: Monitoring Report - Semi-Annually

Global Id: T0603740716
Action Type: RESPONSE

SHELL SERVICE STATION (Continued) **S108723543**

Date: 01/15/2011
Action: Monitoring Report - Semi-Annually

Global Id: T0603740716
Action Type: RESPONSE
Date: 01/14/2011
Action: Other Workplan

Global Id: T0603740716
Action Type: ENFORCEMENT
Date: 06/23/2008
Action: 13267 Requirement

Global Id: T0603740716
Action Type: Other
Date: 06/09/2003
Action: Leak Discovery

Global Id: T0603740716
Action Type: RESPONSE
Date: 08/05/2011
Action: Soil and Water Investigation Report

Global Id: T0603740716
Action Type: RESPONSE
Date: 10/15/2011
Action: Monitoring Report - Semi-Annually

LUST:
Global Id: T0603740716
Status: Completed - Case Closed
Status Date: 02/13/2012

Global Id: T0603740716
Status: Open - Case Begin Date
Status Date: 06/09/2003

Global Id: T0603740716
Status: Open - Site Assessment
Status Date: 03/01/2004

Z268 **SHELL SERVICE STATION** **RCRA-SQG** **1005904277**
West **8611 S WESTERN / MANCHESTER** **CAR000118828**
< 1/8 **LOS ANGELES, CA 90047**
0.022 mi.
114 ft. **Site 16 of 20 in cluster Z**

Actual:
193 ft.

Focus Map:
3

RCRA-SQG:
Date form received by agency: 02/26/2004
Facility name: SHELL SERVICE STATION
Facility address: 8611 S WESTERN / MANCHESTER
SAP #135556
LOS ANGELES, CA 90047
EPA ID: CAR000118828
Mailing address: SHELL OIL PRODUCTS US
12700 NORTHBOROUGH DR MFT240G

SHELL SERVICE STATION (Continued) **1005904277**

HOUSTON, TX 77067-2508
Contact: GEORGINA E DAVILA
Contact address: Not reported
Not reported
Contact country: US
Contact telephone: 714-970-2912
Contact email: GEDAVILA@SHELLOPUS.COM
EPA Region: 09
Classification: Small Small Quantity Generator
Description: Handler: generates more than 100 and less than 1000 kg of hazardous waste during any calendar month and accumulates less than 6000 kg of hazardous waste at any time; or generates 100 kg or less of hazardous waste during any calendar month, and accumulates more than 1000 kg of hazardous waste at any time

Owner/Operator Summary:
Owner/operator name: EQUILON ENT LLC DBA S O P US
Owner/operator address: P O BOX 2648
HOUSTON, TX 77252
Owner/operator country: Not reported
Owner/operator telephone: 713-241-5036
Owner/operator email: Not reported
Owner/operator fax: Not reported
Owner/operator extension: Not reported
Legal status: Private
Owner/Operator Type: Owner
Owner/Op start date: Not reported
Owner/Op end date: Not reported

Owner/operator name: EQUILON ENTERPRISES LLC DBA SHELL OIL PR
Owner/operator address: PO BOX 2648
HOUSTON, TX 77252
Owner/operator country: US
Owner/operator telephone: Not reported
Owner/operator email: Not reported
Owner/operator fax: Not reported
Owner/operator extension: Not reported
Legal status: Private
Owner/Operator Type: Owner
Owner/Op start date: 08/01/1998
Owner/Op end date: Not reported

Owner/operator name: SHELL OIL PRODUCTS US
Owner/operator address: Not reported
Not reported
Owner/operator country: US
Owner/operator telephone: Not reported
Owner/operator email: Not reported
Owner/operator fax: Not reported
Owner/operator extension: Not reported
Legal status: Private
Owner/Operator Type: Operator
Owner/Op start date: 08/01/1998
Owner/Op end date: Not reported

Handler Activities Summary:

SHELL SERVICE STATION (Continued) **1005904277**

U.S. importer of hazardous waste: No
Mixed waste (haz. and radioactive): No
Recycler of hazardous waste: No
Transporter of hazardous waste: No
Treater, storer or disposer of HW: No
Underground injection activity: No
On-site burner exemption: No
Furnace exemption: No
Used oil fuel burner: No
Used oil processor: No
User oil refiner: No
Used oil fuel marketer to burner: No
Used oil Specification marketer: No
Used oil transfer facility: No
Used oil transporter: No

Historical Generators:
Date form received by agency: 02/26/2004
Site name: SHELL SERVICE STATION
Classification: Large Quantity Generator

. Waste code: D001
. Waste name: IGNITABLE WASTE

. Waste code: D018
. Waste name: BENZENE

Date form received by agency: 06/04/2002
Site name: SHELL SERVICE STATION
Classification: Small Quantity Generator

. Waste code: D001
. Waste name: IGNITABLE WASTE

. Waste code: D018
. Waste name: BENZENE

Violation Status: No violations found

Z269 **WESTERN SHELL** **SWEEPS UST** **S101587415**
West **8611 S WESTERN AVE** **CA FID UST** **N/A**
< 1/8 **LOS ANGELES, CA 90047**
0.022 mi.
114 ft. **Site 17 of 20 in cluster Z**

Actual:
193 ft.

Focus Map:
3

SWEEPS UST:
Status: Active
Comp Number: 3047
Number: 9
Board Of Equalization: 44-012737
Referral Date: 01-13-93
Action Date: 04-19-94
Created Date: 02-29-88
Owner Tank Id: Not reported
SWRCB Tank Id: 19-050-003047-000001
Tank Status: A
Capacity: 10000
Active Date: 01-13-93

WESTERN SHELL (Continued) **S101587415**

Tank Use: M.V. FUEL
STG: P
Content: REG UNLEADED
Number Of Tanks: 3

Status: Active
Comp Number: 3047
Number: 9
Board Of Equalization: 44-012737
Referral Date: 01-13-93
Action Date: 04-19-94
Created Date: 02-29-88
Owner Tank Id: Not reported
SWRCB Tank Id: 19-050-003047-000002
Tank Status: A
Capacity: 10000
Active Date: 01-13-93
Tank Use: M.V. FUEL
STG: P
Content: REG UNLEADED
Number Of Tanks: Not reported

Status: Active
Comp Number: 3047
Number: 9
Board Of Equalization: 44-012737
Referral Date: 01-13-93
Action Date: 04-19-94
Created Date: 02-29-88
Owner Tank Id: Not reported
SWRCB Tank Id: 19-050-003047-000003
Tank Status: A
Capacity: 10000
Active Date: 01-13-93
Tank Use: M.V. FUEL
STG: P
Content: REG UNLEADED
Number Of Tanks: Not reported

CA FID UST:
Facility ID: 19055568
Regulated By: UTNKA
Regulated ID: 00055695
Cortese Code: Not reported
SIC Code: Not reported
Facility Phone: 2137584078
Mail To: Not reported
Mailing Address: P O BOX
Mailing Address 2: Not reported
Mailing City,St,Zip: LOS ANGELES 900470000
Contact: Not reported
Contact Phone: Not reported
DUNs Number: Not reported
NPDES Number: Not reported
EPA ID: Not reported
Comments: Not reported
Status: Active

Z270 **MANCHESTER SHELL** **UST** **U003781609**
West **8611 S WESTERN AVE** **N/A**
< 1/8 **LOS ANGELES, CA 90047**
0.022 mi.
114 ft. **Site 18 of 20 in cluster Z**

Actual: **193 ft.**
Focus Map: **3**

UST:

Facility ID:	Not reported
Permitting Agency:	Los Angeles City Fire Department
Latitude:	33.95944
Longitude:	-118.30906
Facility ID:	25361
Permitting Agency:	LOS ANGELES, CITY OF
Latitude:	33.95981
Longitude:	-118.30904

Z271 **SP OPERATOR** **HIST UST** **S113176639**
West **8611 SO WESTERN** **HAZNET** **N/A**
< 1/8 **LOS ANGELES, CA 90047**
0.022 mi.
114 ft. **Site 19 of 20 in cluster Z**

Actual: **193 ft.**
Focus Map: **3**

HIST UST:

File Number:	000285C3
URL:	http://geotracker.waterboards.ca.gov/ustpdfs/pdf/000285C3.pdf
Region:	Not reported
Facility ID:	Not reported
Facility Type:	Not reported
Other Type:	Not reported
Contact Name:	Not reported
Telephone:	Not reported
Owner Name:	Not reported
Owner Address:	Not reported
Owner City,St,Zip:	Not reported
Total Tanks:	Not reported
Tank Num:	Not reported
Container Num:	Not reported
Year Installed:	Not reported
Tank Capacity:	Not reported
Tank Used for:	Not reported
Type of Fuel:	Not reported
Container Construction Thickness:	Not reported
Leak Detection:	Not reported

Click here for Geo Tracker PDF:

HAZNET:

Facility Name:	SHELL SERVICE STATION
envid:	S113176639
Year:	2004
GEPAID:	CAR000118828
Contact:	N CORTEZ/ENVT'L DATA ANALYST
Telephone:	2818742224
Mailing Name:	Not reported
Mailing Address:	12700 NORTHBOROUGH DRIVE MFT 240-G
Mailing City,St,Zip:	Houston, TX 770672508
Gen County:	Not reported

SP OPERATOR (Continued) **S113176639**

TSD EPA ID: CAD008364432
TSD County: Not reported
Waste Category: Other organic solids
Disposal Method: Transfer Station
Tons: 0.01
Cat Decode: Not reported
Method Decode: Not reported
Facility County: Los Angeles

envid: S113176639
Year: 2004
GEPAID: CAR000118828
Contact: N CORTEZ/ENVT'L DATA ANALYST
Telephone: 2818742224
Mailing Name: Not reported
Mailing Address: 12700 NORTHBOROUGH DRIVE MFT 240-G
Mailing City,St,Zip: Houston, TX 770672508
Gen County: Not reported
TSD EPA ID: CAD008364432
TSD County: Not reported
Waste Category: Other organic solids
Disposal Method: Recycler
Tons: 0.01
Cat Decode: Not reported
Method Decode: Not reported
Facility County: Los Angeles

envid: S113176639
Year: 2003
GEPAID: CAR000118828
Contact: N CORTEZ/ENVT'L DATA ANALYST
Telephone: 2818742224
Mailing Name: Not reported
Mailing Address: 12700 NORTHBOROUGH DRIVE MFT 240-G
Mailing City,St,Zip: Houston, TX 770672508
Gen County: Not reported
TSD EPA ID: CAD028409019
TSD County: Not reported
Waste Category: Aqueous solution with total organic residues less than 10 percent
Disposal Method: Treatment, Tank
Tons: 0.22
Cat Decode: Not reported
Method Decode: Not reported
Facility County: Los Angeles

envid: S113176639
Year: 2003
GEPAID: CAR000118828
Contact: N CORTEZ/ENVT'L DATA ANALYST
Telephone: 2818742224
Mailing Name: Not reported
Mailing Address: 12700 NORTHBOROUGH DRIVE MFT 240-G
Mailing City,St,Zip: Houston, TX 770672508
Gen County: Not reported
TSD EPA ID: CAD982484933
TSD County: Not reported
Waste Category: Other empty containers 30 gallons or more

SP OPERATOR (Continued) **S113176639**

Disposal Method:	Not reported
Tons:	3
Cat Decode:	Not reported
Method Decode:	Not reported
Facility County:	Los Angeles

envid:	S113176639
Year:	2003
GEPAID:	CAR000118828
Contact:	N CORTEZ/ENVT'L DATA ANALYST
Telephone:	2818742224
Mailing Name:	Not reported
Mailing Address:	12700 NORTHBOROUGH DRIVE MFT 240-G
Mailing City,St,Zip:	Houston, TX 770672508
Gen County:	Not reported
TSD EPA ID:	CAT080013352
TSD County:	Not reported
Waste Category:	Aqueous solution with total organic residues less than 10 percent
Disposal Method:	Recycler
Tons:	2.08
Cat Decode:	Not reported
Method Decode:	Not reported
Facility County:	Los Angeles

Click this hyperlink while viewing on your computer to access
3 additional CA_HAZNET: record(s) in the EDR Site Report.

AN272 **SHELL SERV STA** **SWEEPS UST** **S106932107**
West **1816 W IMPERIAL HWY** **N/A**
< 1/8 **INGLEWOOD, CA 90301**
0.022 mi.
115 ft. **Site 10 of 16 in cluster AN**

Actual:
203 ft.

Focus Map:
7

SWEEPS UST:

Status:	Active
Comp Number:	5614
Number:	9
Board Of Equalization:	44-000074
Referral Date:	03-20-91
Action Date:	03-20-91
Created Date:	06-30-89
Owner Tank Id:	Not reported
SWRCB Tank Id:	19-000-005614-000001
Tank Status:	A
Capacity:	Not reported
Active Date:	06-30-89
Tank Use:	UNKNOWN
STG:	W
Content:	Not reported
Number Of Tanks:	9

Status:	Active
Comp Number:	5614
Number:	9
Board Of Equalization:	44-000074
Referral Date:	03-20-91
Action Date:	03-20-91
Created Date:	06-30-89

SHELL SERV STA (Continued) **S106932107**

Owner Tank Id: Not reported
SWRCB Tank Id: 19-000-005614-000002
Tank Status: A
Capacity: Not reported
Active Date: 06-30-89
Tank Use: UNKNOWN
STG: W
Content: Not reported
Number Of Tanks: Not reported

Status: Active
Comp Number: 5614
Number: 9
Board Of Equalization: 44-000074
Referral Date: 03-20-91
Action Date: 03-20-91
Created Date: 06-30-89
Owner Tank Id: Not reported
SWRCB Tank Id: 19-000-005614-000003
Tank Status: A
Capacity: Not reported
Active Date: 06-30-89
Tank Use: UNKNOWN
STG: W
Content: Not reported
Number Of Tanks: Not reported

Status: Active
Comp Number: 5614
Number: 9
Board Of Equalization: 44-000074
Referral Date: 03-20-91
Action Date: 03-20-91
Created Date: 06-30-89
Owner Tank Id: Not reported
SWRCB Tank Id: 19-000-005614-000004
Tank Status: A
Capacity: Not reported
Active Date: 06-30-89
Tank Use: UNKNOWN
STG: W
Content: Not reported
Number Of Tanks: Not reported

Status: Active
Comp Number: 5614
Number: 9
Board Of Equalization: 44-000074
Referral Date: 03-20-91
Action Date: 03-20-91
Created Date: 06-30-89
Owner Tank Id: Not reported
SWRCB Tank Id: 19-000-005614-000005
Tank Status: A
Capacity: Not reported
Active Date: 06-30-89
Tank Use: UNKNOWN

SHELL SERV STA (Continued) **S106932107**

STG: W
Content: Not reported
Number Of Tanks: Not reported

Status: Active
Comp Number: 5614
Number: 9
Board Of Equalization: 44-000074
Referral Date: 03-20-91
Action Date: 03-20-91
Created Date: 06-30-89
Owner Tank Id: Not reported
SWRCB Tank Id: 19-000-005614-000006
Tank Status: A
Capacity: Not reported
Active Date: 06-30-89
Tank Use: UNKNOWN
STG: W
Content: Not reported
Number Of Tanks: Not reported

Status: Active
Comp Number: 5614
Number: 9
Board Of Equalization: 44-000074
Referral Date: 03-20-91
Action Date: 03-20-91
Created Date: 06-30-89
Owner Tank Id: Not reported
SWRCB Tank Id: 19-000-005614-000007
Tank Status: A
Capacity: Not reported
Active Date: 06-30-89
Tank Use: UNKNOWN
STG: W
Content: Not reported
Number Of Tanks: Not reported

Status: Active
Comp Number: 5614
Number: 9
Board Of Equalization: 44-000074
Referral Date: 03-20-91
Action Date: 03-20-91
Created Date: 06-30-89
Owner Tank Id: Not reported
SWRCB Tank Id: 19-000-005614-000008
Tank Status: A
Capacity: Not reported
Active Date: 06-30-89
Tank Use: UNKNOWN
STG: W
Content: Not reported
Number Of Tanks: Not reported

Status: Active
Comp Number: 5614

SHELL SERV STA (Continued) **S106932107**

Number:	9
Board Of Equalization:	44-000074
Referral Date:	03-20-91
Action Date:	03-20-91
Created Date:	06-30-89
Owner Tank Id:	Not reported
SWRCB Tank Id:	19-000-005614-000009
Tank Status:	A
Capacity:	Not reported
Active Date:	06-30-89
Tank Use:	UNKNOWN
STG:	W
Content:	Not reported
Number Of Tanks:	Not reported

AL273 **AUTOMAT1** **HIST UST** **U001563879**
East **11034 S WESTERN** **N/A**
< 1/8 **INGLEWOOD, CA 90304**
0.023 mi.
121 ft. **Site 3 of 4 in cluster AL**

Actual:
214 ft.

Focus Map:
6

HIST UST:

File Number:	000265FD
URL:	http://geotracker.waterboards.ca.gov/ustpdfs/pdf/000265FD.pdf
Region:	STATE
Facility ID:	00000060950
Facility Type:	Gas Station
Other Type:	Not reported
Contact Name:	Not reported
Telephone:	2134261371
Owner Name:	AUTOMATOIL
Owner Address:	2360 PACIFIC AVE. SUITE A
Owner City,St,Zip:	LONG BEACH, CA 90806
Total Tanks:	0006
Tank Num:	001
Container Num:	1
Year Installed:	Not reported
Tank Capacity:	00010000
Tank Used for:	PRODUCT
Type of Fuel:	REGULAR
Container Construction Thickness:	Not reported
Leak Detection:	None
Tank Num:	002
Container Num:	2
Year Installed:	Not reported
Tank Capacity:	00008000
Tank Used for:	PRODUCT
Type of Fuel:	UNLEADED
Container Construction Thickness:	Not reported
Leak Detection:	None
Tank Num:	003
Container Num:	3
Year Installed:	Not reported
Tank Capacity:	00008000
Tank Used for:	PRODUCT

AUTOMAT1 (Continued) **U001563879**

Type of Fuel:	PREMIUM
Container Construction Thickness:	Not reported
Leak Detection:	None
Tank Num:	004
Container Num:	4
Year Installed:	Not reported
Tank Capacity:	00010000
Tank Used for:	PRODUCT
Type of Fuel:	UNLEADED
Container Construction Thickness:	Not reported
Leak Detection:	None
Tank Num:	005
Container Num:	5
Year Installed:	Not reported
Tank Capacity:	00004000
Tank Used for:	PRODUCT
Type of Fuel:	REGULAR
Container Construction Thickness:	Not reported
Leak Detection:	None
Tank Num:	006
Container Num:	6
Year Installed:	Not reported
Tank Capacity:	00004000
Tank Used for:	PRODUCT
Type of Fuel:	REGULAR
Container Construction Thickness:	Not reported
Leak Detection:	None

Click here for Geo Tracker PDF:

AL274 **ARCO GAS STATION** **EDR Hist Auto** **1020910780**
East **11034 S WESTERN AVE** **N/A**
< 1/8 **LOS ANGELES, CA 90047**
0.023 mi.
121 ft. **Site 4 of 4 in cluster AL**

Actual: EDR Hist Auto
214 ft.

Focus Map:
6

Year:	Name:	Type:
1986	ARCO GAS STATION	Gasoline Service Stations
1987	ARCO GAS STATION	Gasoline Service Stations
1988	ARCO GAS STATION	Gasoline Service Stations
1988	CHOI YONG LIN & JUNG JA	Gasoline Service Stations
1989	ARCO GAS STATION	Gasoline Service Stations
1989	CHOI YONG LIN & JUNG JA	Gasoline Service Stations, NEC
1990	ARCO GAS STATION	Gasoline Service Stations
1990	CHOI YONG LIN & JUNG JA	Gasoline Service Stations, NEC
1991	ARCO GAS STATION	Gasoline Service Stations
1992	ARCO GAS STATION	Gasoline Service Stations
1993	ARCO GAS STATION	Gasoline Service Stations
1994	WESTERN MARKET & BEAUTY SUPPLY	Gasoline Service Stations
1994	ARCO GAS STATION	Gasoline Service Stations
1995	WESTERN MARKET & BEAUTY SUPPLY	Gasoline Service Stations
1996	WESTERN MARKET & BEAUTY SUPPLY	Gasoline Service Stations
1997	WESTERN MARKET & BEAUTY SUPPLY	Gasoline Service Stations

ARCO GAS STATION (Continued) **1020910780**

1998 WESTERN MARKET & BEAUTY SUPPLY Gasoline Service Stations

---

AD275 **SAIDI JOSEPH** **EDR Hist Auto** **1009084777**
East **9154 S WESTERN** **N/A**
< 1/8 **LOS ANGELES, CA 90047**
0.023 mi.
123 ft. **Site 3 of 3 in cluster AD**

Actual: EDR Hist Auto
197 ft.

Focus Map:
6

Year:	Name:	Type:
1942	GANSMANN AL	GASOLINE AND OIL SERVICE STATIONS
1969	SAIDI JOSEPH	Gasoline Service Stations
1970	SAIDI JOSEPH	Gasoline Service Stations

AU276 **ARCO #1015** **LUST** **S103066131**
East **10000 WESTERN AVE S** **HIST CORTESE** **N/A**
< 1/8 **LOS ANGELES, CA 90047**
0.024 mi.
125 ft. **Site 1 of 4 in cluster AU**

Actual: LUST REG 4:
240 ft.

Focus Map:
6

Region:	4	
Regional Board:	04	
County:	Los Angeles	
Facility Id:	900470098	
Status:	Case Closed	
Substance:	1	
Substance Quantity:	Not reported	
Local Case No:	Not reported	
Case Type:	Soil	
Abatement Method Used at the Site:		Not reported
Global ID:	T0603701094	
W Global ID:	Not reported	
Staff:	UNK	
Local Agency:	19050	
Cross Street:	CENTURY BLVD W	
Enforcement Type:	Not reported	
Date Leak Discovered:	Not reported	
Date Leak First Reported:		1/25/1993
Date Leak Record Entered:	5/3/1996	
Date Confirmation Began:	1/25/1993	
Date Leak Stopped:	Not reported	
Date Case Last Changed on Database:		10/9/1997
Date the Case was Closed:		10/9/1997
How Leak Discovered:	Not reported	
How Leak Stopped:	Not reported	
Cause of Leak:	Not reported	
Leak Source:	Not reported	
Operator:	OLD#930125-01	
Water System:	Not reported	
Well Name:	Not reported	
Approx. Dist To Production Well (ft):		2895.206732253792417436090241
Source of Cleanup Funding:		Not reported
Preliminary Site Assessment Workplan Submitted:		Not reported
Preliminary Site Assessment Began:		Not reported

ARCO #1015 (Continued) **S103066131**

Pollution Characterization Began:	Not reported
Remediation Plan Submitted:	Not reported
Remedial Action Underway:	Not reported
Post Remedial Action Monitoring Began:	Not reported
Enforcement Action Date:	Not reported
Historical Max MTBE Date:	Not reported
Hist Max MTBE Conc in Groundwater:	Not reported
Hist Max MTBE Conc in Soil:	Not reported
Significant Interim Remedial Action Taken:	Not reported
GW Qualifier:	Not reported
Soil Qualifier:	Not reported
Organization:	Not reported
Owner Contact:	Not reported
Responsible Party:	BLANK RP
RP Address:	Not reported
Program:	LUST
Lat/Long:	33.9454144 / -1
Local Agency Staff:	PEJ
Beneficial Use:	Not reported
Priority:	Not reported
Cleanup Fund Id:	Not reported
Suspended:	Not reported
Assigned Name:	Not reported
Summary:	Not reported

LUST:

Lead Agency:	LOS ANGELES, CITY OF
Case Type:	LUST Cleanup Site
Geo Track:	http://geotracker.waterboards.ca.gov/profile_report.asp?global_id=T0603701094
Global Id:	T0603701094
Latitude:	33.9454144
Longitude:	-118.3088476
Status:	Completed - Case Closed
Status Date:	10/09/1997
Case Worker:	EL
RB Case Number:	900470098
Local Agency:	LOS ANGELES, CITY OF
File Location:	Not reported
Local Case Number:	Not reported
Potential Media Affect:	Soil
Potential Contaminants of Concern:	Aviation
Site History:	Not reported

LUST:

Global Id:	T0603701094
Contact Type:	Local Agency Caseworker
Contact Name:	ELOY LUNA
Organization Name:	LOS ANGELES, CITY OF
Address:	200 North Main Street, Suite 1780
City:	LOS ANGELES
Email:	eloy.luna@lacity.org
Phone Number:	Not reported

Global Id:	T0603701094
Contact Type:	Regional Board Caseworker
Contact Name:	YUE RONG
Organization Name:	LOS ANGELES RWQCB (REGION 4)

ARCO #1015 (Continued) **S103066131**

Address: 320 W. 4TH ST., SUITE 200
City: Los Angeles
Email: yrong@waterboards.ca.gov
Phone Number: Not reported

LUST:
Global Id: T0603701094
Action Type: Other
Date: 01/25/1993
Action: Leak Reported

LUST:
Global Id: T0603701094
Status: Completed - Case Closed
Status Date: 10/09/1997

Global Id: T0603701094
Status: Open - Case Begin Date
Status Date: 01/25/1993

Global Id: T0603701094
Status: Open - Site Assessment
Status Date: 01/25/1993

HIST CORTESE:
Region: CORTESE
Facility County Code: 19
Reg By: LTNKA
Reg Id: 900470098

AU277 **SIDS ARCO SERVICE STAION** **EDR Hist Auto** **1021991802**
East **10000 S WESTERN AVE** **N/A**
< 1/8 **LOS ANGELES, CA 90047**
0.024 mi.
125 ft. **Site 2 of 4 in cluster AU**

Actual:
240 ft.

EDR Hist Auto

Focus Map:
6

Year:	Name:	Type:
1978	SIDS ARCO SERVICE STAION	Gasoline Service Stations
1979	SIDS ARCO SERVICE STAION	Gasoline Service Stations

AU278 **KWAN J LEE** **HIST UST** **U001561933**
East **10000 S WESTERN AVE** **N/A**
< 1/8 **LOS ANGELES, CA 90047**
0.024 mi.
125 ft. **Site 3 of 4 in cluster AU**

Actual:
240 ft.

HIST UST:
File Number: Not reported
URL: Not reported
Region: STATE
Facility ID: 00000026528
Facility Type: Gas Station

Focus Map:
6

KWAN J LEE (Continued) **U001561933**

Other Type:	Not reported
Contact Name:	Not reported
Telephone:	0000000000
Owner Name:	ARCO PETROLEUM PRODUCTS CO.
Owner Address:	515 SOUTH FLOWER STREET
Owner City,St,Zip:	LOS ANGELES, CA 90071
Total Tanks:	0006
Tank Num:	001
Container Num:	0000000001
Year Installed:	1982
Tank Capacity:	00012000
Tank Used for:	PRODUCT
Type of Fuel:	06
Container Construction Thickness:	Not reported
Leak Detection:	Stock Inventor, 10
Tank Num:	002
Container Num:	0000000002
Year Installed:	1966
Tank Capacity:	00006000
Tank Used for:	PRODUCT
Type of Fuel:	06
Container Construction Thickness:	0000240
Leak Detection:	Stock Inventor, 10
Tank Num:	003
Container Num:	0000000003
Year Installed:	1971
Tank Capacity:	00006000
Tank Used for:	PRODUCT
Type of Fuel:	06
Container Construction Thickness:	0000240
Leak Detection:	Stock Inventor, 10
Tank Num:	004
Container Num:	0000000004
Year Installed:	1966
Tank Capacity:	00004000
Tank Used for:	PRODUCT
Type of Fuel:	06
Container Construction Thickness:	0000167
Leak Detection:	Stock Inventor, 10
Tank Num:	005
Container Num:	0000000005
Year Installed:	1966
Tank Capacity:	00004000
Tank Used for:	PRODUCT
Type of Fuel:	06
Container Construction Thickness:	0000167
Leak Detection:	Stock Inventor, 10
Tank Num:	006
Container Num:	0000000006
Year Installed:	Not reported
Tank Capacity:	00000550

KWAN J LEE (Continued) **U001561933**

Tank Used for:	PRODUCT
Type of Fuel:	WASTE OIL
Container Construction Thickness:	0000093
Leak Detection:	Stock Inventor

AU279 **ARCO AM/PM MINI MARKET** **SWEEPS UST** **S101583693**
East **10000 S WESTERN AVE** **CA FID UST** **N/A**
< 1/8 **LOS ANGELES, CA 90047**
0.024 mi.
125 ft. **Site 4 of 4 in cluster AU**

Actual:
240 ft.

Focus Map:
6

SWEEPS UST:

Status:	Not reported
Comp Number:	1572
Number:	Not reported
Board Of Equalization:	44-000506
Referral Date:	Not reported
Action Date:	Not reported
Created Date:	Not reported
Owner Tank Id:	Not reported
SWRCB Tank Id:	19-050-001572-000001
Tank Status:	Not reported
Capacity:	12000
Active Date:	Not reported
Tank Use:	CHEMICAL
STG:	PRODUCT
Content:	UNKNOWN
Number Of Tanks:	6

Status:	Not reported
Comp Number:	1572
Number:	Not reported
Board Of Equalization:	44-000506
Referral Date:	Not reported
Action Date:	Not reported
Created Date:	Not reported
Owner Tank Id:	Not reported
SWRCB Tank Id:	19-050-001572-000002
Tank Status:	Not reported
Capacity:	6000
Active Date:	Not reported
Tank Use:	CHEMICAL
STG:	PRODUCT
Content:	UNKNOWN
Number Of Tanks:	Not reported

Status:	Not reported
Comp Number:	1572
Number:	Not reported
Board Of Equalization:	44-000506
Referral Date:	Not reported
Action Date:	Not reported
Created Date:	Not reported
Owner Tank Id:	Not reported
SWRCB Tank Id:	19-050-001572-000003
Tank Status:	Not reported
Capacity:	6000
Active Date:	Not reported

ARCO AM/PM MINI MARKET (Continued) **S101583693**

Tank Use: CHEMICAL
STG: PRODUCT
Content: UNKNOWN
Number Of Tanks: Not reported

Status: Not reported
Comp Number: 1572
Number: Not reported
Board Of Equalization: 44-000506
Referral Date: Not reported
Action Date: Not reported
Created Date: Not reported
Owner Tank Id: Not reported
SWRCB Tank Id: 19-050-001572-000004
Tank Status: Not reported
Capacity: 4000
Active Date: Not reported
Tank Use: CHEMICAL
STG: PRODUCT
Content: UNKNOWN
Number Of Tanks: Not reported

Status: Not reported
Comp Number: 1572
Number: Not reported
Board Of Equalization: 44-000506
Referral Date: Not reported
Action Date: Not reported
Created Date: Not reported
Owner Tank Id: Not reported
SWRCB Tank Id: 19-050-001572-000005
Tank Status: Not reported
Capacity: 4000
Active Date: Not reported
Tank Use: CHEMICAL
STG: PRODUCT
Content: UNKNOWN
Number Of Tanks: Not reported

Status: Not reported
Comp Number: 1572
Number: Not reported
Board Of Equalization: 44-000506
Referral Date: Not reported
Action Date: Not reported
Created Date: Not reported
Owner Tank Id: Not reported
SWRCB Tank Id: 19-050-001572-000006
Tank Status: Not reported
Capacity: 550
Active Date: Not reported
Tank Use: OIL
STG: WASTE
Content: WASTE OIL
Number Of Tanks: Not reported

ARCO AM/PM MINI MARKET (Continued) **S101583693**

CA FID UST:
- Facility ID: 19005557
- Regulated By: UTNKI
- Regulated ID: 00026528
- Cortese Code: Not reported
- SIC Code: Not reported
- Facility Phone: 2137566157
- Mail To: Not reported
- Mailing Address: 17315 STUDEBAKER RD
- Mailing Address 2: Not reported
- Mailing City,St,Zip: LOS ANGELES 900470000
- Contact: Not reported
- Contact Phone: Not reported
- DUNs Number: Not reported
- NPDES Number: Not reported
- EPA ID: Not reported
- Comments: Not reported
- Status: Inactive

AN280 **RCRA-LQG 1007200015**
East **1769 W IMPERIAL HWY** **FINDS CAL000050448**
< 1/8 **LOS ANGELES, CA 90047**
0.027 mi.
140 ft. **Site 11 of 16 in cluster AN**

Actual:
209 ft.

Focus Map:
8

RCRA-LQG:
- Date form received by agency: 03/07/2004
- Facility name: Not reported
- Facility address: 1769 W IMPERIAL HWY
  LOS ANGELES, CA 90047-4814
- EPA ID: CAL000050448
- Mailing address: 12265 WEST BAYAUD AVE
  LAKEWOOD, CO 80228
- Contact: JOHN HOOVER
- Contact address: Not reported
  Not reported
- Contact country: US
- Contact telephone: 800-253-8054
- Contact email: Not reported
- EPA Region: Not reported
- Classification: Large Quantity Generator
- Description: Handler: generates 1,000 kg or more of hazardous waste during any calendar month; or generates more than 1 kg of acutely hazardous waste during any calendar month; or generates more than 100 kg of any residue or contaminated soil, waste or other debris resulting from the cleanup of a spill, into or on any land or water, of acutely hazardous waste during any calendar month; or generates 1 kg or less of acutely hazardous waste during any calendar month, and accumulates more than 1 kg of acutely hazardous waste at any time; or generates 100 kg or less of any residue or contaminated soil, waste or other debris resulting from the cleanup of a spill, into or on any land or water, of acutely hazardous waste during any calendar month, and accumulates more than 100 kg of that material at any time

Handler Activities Summary:
- U.S. importer of hazardous waste: No
- Mixed waste (haz. and radioactive): No

(Continued) **1007200015**

Recycler of hazardous waste:	No
Transporter of hazardous waste:	No
Treater, storer or disposer of HW:	No
Underground injection activity:	No
On-site burner exemption:	No
Furnace exemption:	No
Used oil fuel burner:	No
Used oil processor:	No
User oil refiner:	No
Used oil fuel marketer to burner:	No
Used oil Specification marketer:	No
Used oil transfer facility:	No
Used oil transporter:	No

Historical Generators:
Date form received by agency: 02/28/2002
Site name: EXXONMOBIL OIL CORP.
Classification: Large Quantity Generator

Violation Status: No violations found

FINDS:

Registry ID: 110055826487

Environmental Interest/Information System
HAZARDOUS WASTE BIENNIAL REPORTER

STATE MASTER

Click this hyperlink while viewing on your computer to access additional FINDS: detail in the EDR Site Report.

AN281 **WISCONSIN MOBILE STATION** **EDR Hist Auto** **1021259557**
East **1769 W IMPERIAL HWY** **N/A**
< 1/8 **LOS ANGELES, CA 90047**
0.027 mi.
140 ft. **Site 12 of 16 in cluster AN**

Actual: EDR Hist Auto
209 ft.

Focus Map:
8

Year:	Name:	Type:
1989	WIS MOBILE STATION	Gasoline Service Stations
2000	WISCONSIN MOBILE STATION	Gasoline Service Stations
2001	WISCONSIN MOBILE STATION	Gasoline Service Stations
2002	WISCONSIN MOBILE STATION	Gasoline Service Stations
2003	WISCONSIN MOBILE STATION	Gasoline Service Stations
2004	WISCONSIN MOBILE STATION	Gasoline Service Stations
2005	WISCONSIN MOBILE STATION	Gasoline Service Stations
2006	WISCONSIN MOBILE STATION	Gasoline Service Stations
2007	WISCONSIN MOBILE STATION	Gasoline Service Stations
2008	WISCONSIN MOBILE STATION	Gasoline Service Stations
2009	WISCONSIN MOBILE STATION	Gasoline Service Stations
2010	WIES STATION	Gasoline Service Stations
2011	WIES STATION	Gasoline Service Stations
2012	WIES STATION	Gasoline Service Stations
2013	WIES STATION	Gasoline Service Stations

WISCONSIN MOBILE STATION (Continued) **1021259557**

2014 WIES STATION Gasoline Service Stations

AN282 **DONG WI** **SWEEPS UST** **U001561924**
East **1769 W IMPERIAL HWY** **HIST UST** **N/A**
< 1/8 **LOS ANGELES, CA 90047**
0.027 mi.
140 ft. **Site 13 of 16 in cluster AN**

Actual:
209 ft.

Focus Map:
8

SWEEPS UST:

Status:	Active
Comp Number:	8234
Number:	1
Board Of Equalization:	Not reported
Referral Date:	08-31-92
Action Date:	08-31-92
Created Date:	08-31-92
Owner Tank Id:	Not reported
SWRCB Tank Id:	Not reported
Tank Status:	Not reported
Capacity:	Not reported
Active Date:	Not reported
Tank Use:	Not reported
STG:	Not reported
Content:	Not reported
Number Of Tanks:	Not reported

Status:	Active
Comp Number:	6198
Number:	1
Board Of Equalization:	44-000400
Referral Date:	12-05-90
Action Date:	12-05-90
Created Date:	06-30-89
Owner Tank Id:	1
SWRCB Tank Id:	19-000-006198-000001
Tank Status:	A
Capacity:	10000
Active Date:	10-10-90
Tank Use:	M.V. FUEL
STG:	P
Content:	REG UNLEADED
Number Of Tanks:	8

Status:	Active
Comp Number:	6198
Number:	1
Board Of Equalization:	44-000400
Referral Date:	12-05-90
Action Date:	12-05-90
Created Date:	06-30-89
Owner Tank Id:	2
SWRCB Tank Id:	19-000-006198-000002
Tank Status:	A
Capacity:	10000
Active Date:	10-10-90
Tank Use:	M.V. FUEL
STG:	P
Content:	REG UNLEADED

DONG WI (Continued) **U001561924**

Number Of Tanks: Not reported

Status: Active
Comp Number: 6198
Number: 1
Board Of Equalization: 44-000400
Referral Date: 12-05-90
Action Date: 12-05-90
Created Date: 06-30-89
Owner Tank Id: 3
SWRCB Tank Id: 19-000-006198-000003
Tank Status: A
Capacity: 10000
Active Date: 10-10-90
Tank Use: M.V. FUEL
STG: P
Content: REG UNLEADED
Number Of Tanks: Not reported

Status: Active
Comp Number: 6198
Number: 1
Board Of Equalization: 44-000400
Referral Date: 12-05-90
Action Date: 12-05-90
Created Date: 06-30-89
Owner Tank Id: 4
SWRCB Tank Id: 19-000-006198-000004
Tank Status: A
Capacity: 10000
Active Date: 10-10-90
Tank Use: M.V. FUEL
STG: P
Content: LEADED
Number Of Tanks: Not reported

Status: Active
Comp Number: 6198
Number: 1
Board Of Equalization: 44-000400
Referral Date: 12-05-90
Action Date: 12-05-90
Created Date: 06-30-89
Owner Tank Id: Not reported
SWRCB Tank Id: 19-000-006198-000005
Tank Status: A
Capacity: Not reported
Active Date: 06-30-89
Tank Use: UNKNOWN
STG: W
Content: Not reported
Number Of Tanks: Not reported

Status: Active
Comp Number: 6198
Number: 1
Board Of Equalization: 44-000400

DONG WI (Continued) **U001561924**

Referral Date: 12-05-90
Action Date: 12-05-90
Created Date: 06-30-89
Owner Tank Id: Not reported
SWRCB Tank Id: 19-000-006198-000006
Tank Status: A
Capacity: Not reported
Active Date: 06-30-89
Tank Use: UNKNOWN
STG: W
Content: Not reported
Number Of Tanks: Not reported

Status: Active
Comp Number: 6198
Number: 1
Board Of Equalization: 44-000400
Referral Date: 12-05-90
Action Date: 12-05-90
Created Date: 06-30-89
Owner Tank Id: Not reported
SWRCB Tank Id: 19-000-006198-000007
Tank Status: A
Capacity: Not reported
Active Date: 06-30-89
Tank Use: UNKNOWN
STG: W
Content: Not reported
Number Of Tanks: Not reported

Status: Active
Comp Number: 6198
Number: 1
Board Of Equalization: 44-000400
Referral Date: 12-05-90
Action Date: 12-05-90
Created Date: 06-30-89
Owner Tank Id: Not reported
SWRCB Tank Id: 19-000-006198-000008
Tank Status: A
Capacity: Not reported
Active Date: 06-30-89
Tank Use: UNKNOWN
STG: W
Content: Not reported
Number Of Tanks: Not reported

HIST UST:
File Number: 00027D6B
URL: http://geotracker.waterboards.ca.gov/ustpdfs/pdf/00027D6B.pdf
Region: STATE
Facility ID: 00000039876
Facility Type: Gas Station
Other Type: Not reported
Contact Name: SAME
Telephone: 2134180917
Owner Name: MOBIL OIL CORP

DONG WI (Continued) **U001561924**

Owner Address:	612 S. FLOWER ST
Owner City,St,Zip:	LOS ANGELES, CA 90017
Total Tanks:	0004
Tank Num:	001
Container Num:	4
Year Installed:	Not reported
Tank Capacity:	00010000
Tank Used for:	PRODUCT
Type of Fuel:	UNLEADED
Container Construction Thickness:	Not reported
Leak Detection:	Stock Inventor
Tank Num:	002
Container Num:	1
Year Installed:	Not reported
Tank Capacity:	00000280
Tank Used for:	WASTE
Type of Fuel:	WASTE OIL
Container Construction Thickness:	Not reported
Leak Detection:	Stock Inventor
Tank Num:	003
Container Num:	2
Year Installed:	Not reported
Tank Capacity:	00006000
Tank Used for:	PRODUCT
Type of Fuel:	REGULAR
Container Construction Thickness:	Not reported
Leak Detection:	Stock Inventor
Tank Num:	004
Container Num:	3
Year Installed:	Not reported
Tank Capacity:	00008000
Tank Used for:	PRODUCT
Type of Fuel:	PREMIUM
Container Construction Thickness:	Not reported
Leak Detection:	Stock Inventor

Click here for Geo Tracker PDF:

AN283 **MOBIL #18-KYW** **LUST** **S106116236**
East **1769 IMPERIAL HWY. W.** **N/A**
< 1/8 **LOS ANGELES, CA 90047**
0.027 mi.
140 ft. **Site 14 of 16 in cluster AN**

Actual:
209 ft.

Focus Map:
8

LUST REG 4:

Region:	4
Regional Board:	04
County:	Los Angeles
Facility Id:	I-06198A
Status:	Preliminary site assessment underway
Substance:	Gasoline
Substance Quantity:	Not reported
Local Case No:	Not reported
Case Type:	Groundwater

MOBIL #18-KYW (Continued) **S106116236**

Abatement Method Used at the Site:		Not reported
Global ID:	T0603741174	
W Global ID:	Not reported	
Staff:	JW	
Local Agency:	19050	
Cross Street:	Not reported	
Enforcement Type:	SEL	
Date Leak Discovered:	5/22/2003	
Date Leak First Reported:		5/22/2003
Date Leak Record Entered:	Not reported	
Date Confirmation Began:	5/22/2003	
Date Leak Stopped:	5/22/2003	
Date Case Last Changed on Database:		Not reported
Date the Case was Closed:		Not reported
How Leak Discovered:	OM	
How Leak Stopped:	Not reported	
Cause of Leak:	UNK	
Leak Source:	UNK	
Operator:	Not reported	
Water System:	Not reported	
Well Name:	Not reported	
Approx. Dist To Production Well (ft):		Not reported
Source of Cleanup Funding:		UNK
Preliminary Site Assessment Workplan Submitted:		Not reported
Preliminary Site Assessment Began:		5/22/2003
Pollution Characterization Began:		Not reported
Remediation Plan Submitted:		Not reported
Remedial Action Underway:		Not reported
Post Remedial Action Monitoring Began:		Not reported
Enforcement Action Date:		Not reported
Historical Max MTBE Date:		5/12/2003
Hist Max MTBE Conc in Groundwater:		60
Hist Max MTBE Conc in Soil:		7.8
Significant Interim Remedial Action Taken:		Not reported
GW Qualifier:	=	
Soil Qualifier:	=	
Organization:	Not reported	
Owner Contact:	Not reported	
Responsible Party:	JENEE BRIGGS	
RP Address:	3700 W. 190TH ST., TPT-2	
Program:	LUST	
Lat/Long:	0 / 0	
Local Agency Staff:	Not reported	
Beneficial Use:	Not reported	
Priority:	Not reported	
Cleanup Fund Id:	Not reported	
Suspended:	Not reported	
Assigned Name:	Not reported	
Summary:	Not reported	

AN284 **DONG CHAN WIE/WIE'S STATION** **UST** **U003940683**
East **1769 W IMPERIAL HWY** **N/A**
< 1/8 **LOS ANGELES, CA 90047**
0.027 mi.
140 ft. **Site 15 of 16 in cluster AN**

Actual: UST:
209 ft.
Facility ID: 25011
Focus Map: Permitting Agency: LOS ANGELES, CITY OF
8 Latitude: 33.9326268
Longitude: -118.3072625

Facility ID: LACoFA0014293
Permitting Agency: Los Angeles County Fire Department
Latitude: 33.93133
Longitude: -118.30862

AN285 **MOBIL #18-KYW** **LUST** **S104406566**
East **1769 IMPERIAL HWY. W.** **N/A**
< 1/8 **LOS ANGELES, CA 90047**
0.027 mi.
140 ft. **Site 16 of 16 in cluster AN**

Actual: LUST REG 4:
209 ft.
Region: 4
Focus Map: Regional Board: 04
8 County: Los Angeles
Facility Id: I-06198
Status: Case Closed
Substance: Gasoline
Substance Quantity: Not reported
Local Case No: Not reported
Case Type: Groundwater
Abatement Method Used at the Site: Not reported
Global ID: T0603703180
W Global ID: Not reported
Staff: EHI
Local Agency: 19000
Cross Street: WESTERN
Enforcement Type: Not reported
Date Leak Discovered: 3/26/1991
Date Leak First Reported: 3/26/1991
Date Leak Record Entered: 5/22/1991
Date Confirmation Began: Not reported
Date Leak Stopped: 3/26/1991
Date Case Last Changed on Database: 8/27/1998
Date the Case was Closed: 3/19/1998
How Leak Discovered: Tank Closure
How Leak Stopped: Not reported
Cause of Leak: UNK
Leak Source: UNK
Operator: LUCAS, DEANNIE
Water System: Not reported
Well Name: Not reported
Approx. Dist To Production Well (ft): 2648.611419515581895977234 5867
Source of Cleanup Funding: UNK
Preliminary Site Assessment Workplan Submitted: 1/2/1989
Preliminary Site Assessment Began: 3/2/1989
Pollution Characterization Began: Not reported
Remediation Plan Submitted: 3/1/1990

MOBIL #18-KYW (Continued) **S104406566**

Remedial Action Underway: 5/8/1991
Post Remedial Action Monitoring Began: Not reported
Enforcement Action Date: Not reported
Historical Max MTBE Date: Not reported
Hist Max MTBE Conc in Groundwater: Not reported
Hist Max MTBE Conc in Soil: Not reported
Significant Interim Remedial Action Taken: Not reported
GW Qualifier: Not reported
Soil Qualifier: Not reported
Organization: Not reported
Owner Contact: Not reported
Responsible Party: MOBIL OIL CORP.
RP Address: 3700 W 190TH ST., TPT2, TORRANCE CA 90509-2929
Program: LUST
Lat/Long: 33.9311067 / -1
Local Agency Staff: Not reported
Beneficial Use: Not reported
Priority: Not reported
Cleanup Fund Id: Not reported
Suspended: Not reported
Assigned Name: Not reported
Summary: PLUME HAS MOVED OFFSITE, GW @ 103' TO WNW, MTBE=ND 08/26/97 - 2ND QTR PROGRESS RPT 1997 11/05/97 - 3RD QTR PROGRESS RPT 1997 08/27/98 - WELL ABANDONMENT REPORT

LUST:
Lead Agency: LOS ANGELES RWQCB (REGION 4)
Case Type: LUST Cleanup Site
Geo Track: http://geotracker.waterboards.ca.gov/profile_report.asp?global_id=T0603741174
Global Id: T0603741174
Latitude: 33.931327
Longitude: -118.308625
Status: Completed - Case Closed
Status Date: 03/24/2010
Case Worker: JW
RB Case Number: I-06198A
Local Agency: LOS ANGELES COUNTY
File Location: Regional Board
Local Case Number: Not reported
Potential Media Affect: Aquifer used for drinking water supply
Potential Contaminants of Concern: Gasoline
Site History: Not reported

LUST:
Global Id: T0603741174
Contact Type: Regional Board Caseworker
Contact Name: JIMMIE WOO
Organization Name: LOS ANGELES RWQCB (REGION 4)
Address: 320 WEST 4TH STREET, SUITE 200
City: LOS ANGELES
Email: jwoo@waterboards.ca.gov
Phone Number: 2135766600

Global Id: T0603741174
Contact Type: Local Agency Caseworker
Contact Name: JOHN AWUJO

MOBIL #18-KYW (Continued) **S104406566**

Organization Name: LOS ANGELES COUNTY
Address: 900 S FREMONT AVE
City: ALHAMBRA
Email: jawujo@dpw.lacounty.gov
Phone Number: 6264583507

LUST:

Global Id: T0603741174
Action Type: RESPONSE
Date: 10/15/2005
Action: Monitoring Report - Quarterly

Global Id: T0603741174
Action Type: RESPONSE
Date: 04/15/2006
Action: Monitoring Report - Quarterly

Global Id: T0603741174
Action Type: RESPONSE
Date: 01/15/2007
Action: Monitoring Report - Quarterly

Global Id: T0603741174
Action Type: RESPONSE
Date: 07/15/2006
Action: Monitoring Report - Quarterly

Global Id: T0603741174
Action Type: RESPONSE
Date: 01/15/2006
Action: Monitoring Report - Quarterly

Global Id: T0603741174
Action Type: Other
Date: 05/22/2003
Action: Leak Reported

Global Id: T0603741174
Action Type: RESPONSE
Date: 01/15/2008
Action: Monitoring Report - Quarterly

Global Id: T0603741174
Action Type: ENFORCEMENT
Date: 06/15/2009
Action: Staff Letter

Global Id: T0603741174
Action Type: RESPONSE
Date: 01/15/2009
Action: Conceptual Site Model

Global Id: T0603741174
Action Type: RESPONSE
Date: 07/15/2008
Action: Conceptual Site Model

MOBIL #18-KYW (Continued) **S104406566**

Global Id: T0603741174
Action Type: RESPONSE
Date: 10/15/2006
Action: Monitoring Report - Quarterly

Global Id: T0603741174
Action Type: RESPONSE
Date: 04/15/2007
Action: Monitoring Report - Quarterly

Global Id: T0603741174
Action Type: RESPONSE
Date: 10/15/2006
Action: Well Installation Report

Global Id: T0603741174
Action Type: RESPONSE
Date: 06/08/2007
Action: Soil and Water Investigation Workplan

Global Id: T0603741174
Action Type: RESPONSE
Date: 10/15/2007
Action: Conceptual Site Model

Global Id: T0603741174
Action Type: RESPONSE
Date: 04/15/2008
Action: Monitoring Report - Quarterly

Global Id: T0603741174
Action Type: RESPONSE
Date: 04/15/2008
Action: Conceptual Site Model

Global Id: T0603741174
Action Type: RESPONSE
Date: 10/15/2007
Action: Monitoring Report - Quarterly

Global Id: T0603741174
Action Type: RESPONSE
Date: 07/15/2007
Action: Monitoring Report - Quarterly

Global Id: T0603741174
Action Type: ENFORCEMENT
Date: 09/18/2009
Action: Staff Letter

Global Id: T0603741174
Action Type: RESPONSE
Date: 10/15/2008
Action: Monitoring Report - Quarterly

Global Id: T0603741174
Action Type: RESPONSE

MOBIL #18-KYW (Continued) **S104406566**

Date: 07/15/2008
Action: Monitoring Report - Quarterly

Global Id: T0603741174
Action Type: REMEDIATION
Date: 04/16/2001
Action: Soil Vapor Extraction (SVE)

Global Id: T0603741174
Action Type: REMEDIATION
Date: 10/01/1990
Action: Excavation

Global Id: T0603741174
Action Type: ENFORCEMENT
Date: 02/18/2010
Action: Site Visit / Inspection / Sampling

Global Id: T0603741174
Action Type: ENFORCEMENT
Date: 02/25/2010
Action: Notification - Preclosure

Global Id: T0603741174
Action Type: ENFORCEMENT
Date: 03/24/2010
Action: Closure/No Further Action Letter

Global Id: T0603741174
Action Type: RESPONSE
Date: 04/15/2009
Action: Monitoring Report - Quarterly

Global Id: T0603741174
Action Type: RESPONSE
Date: 11/27/2009
Action: Soil and Water Investigation Report

Global Id: T0603741174
Action Type: RESPONSE
Date: 10/15/2009
Action: Conceptual Site Model

Global Id: T0603741174
Action Type: RESPONSE
Date: 10/15/2008
Action: Monitoring Report - Quarterly

Global Id: T0603741174
Action Type: RESPONSE
Date: 01/15/2009
Action: Monitoring Report - Quarterly

Global Id: T0603741174
Action Type: RESPONSE
Date: 04/15/2008
Action: Interim Remedial Action Plan

MOBIL #18-KYW (Continued) **S104406566**

Global Id: T0603741174
Action Type: RESPONSE
Date: 01/15/2008
Action: Conceptual Site Model

Global Id: T0603741174
Action Type: RESPONSE
Date: 07/15/2009
Action: Conceptual Site Model

Global Id: T0603741174
Action Type: ENFORCEMENT
Date: 05/02/2005
Action: Staff Letter

Global Id: T0603741174
Action Type: RESPONSE
Date: 10/15/2009
Action: Monitoring Report - Quarterly

Global Id: T0603741174
Action Type: RESPONSE
Date: 07/15/2009
Action: Monitoring Report - Semi-Annually

Global Id: T0603741174
Action Type: RESPONSE
Date: 09/01/2009
Action: Soil and Water Investigation Workplan

Global Id: T0603741174
Action Type: RESPONSE
Date: 04/15/2009
Action: Conceptual Site Model

Global Id: T0603741174
Action Type: ENFORCEMENT
Date: 12/23/2003
Action: Staff Letter

Global Id: T0603741174
Action Type: RESPONSE
Date: 02/20/2004
Action: Other Report / Document

Global Id: T0603741174
Action Type: ENFORCEMENT
Date: 08/06/2007
Action: 13267 Requirement

Global Id: T0603741174
Action Type: ENFORCEMENT
Date: 07/31/2007
Action: Staff Letter

Global Id: T0603741174
Action Type: Other

MOBIL #18-KYW (Continued) **S104406566**

Date: 05/22/2003
Action: Leak Discovery

Global Id: T0603741174
Action Type: RESPONSE
Date: 10/15/2007
Action: Well Installation Report

Global Id: T0603741174
Action Type: Other
Date: 05/22/2003
Action: Leak Stopped

Global Id: T0603741174
Action Type: RESPONSE
Date: 04/20/2005
Action: Soil and Water Investigation Workplan

Global Id: T0603741174
Action Type: RESPONSE
Date: 07/15/2005
Action: Well Installation Report

Global Id: T0603741174
Action Type: RESPONSE
Date: 07/15/2005
Action: Monitoring Report - Quarterly

LUST:
Global Id: T0603741174
Status: Completed - Case Closed
Status Date: 03/24/2010

Global Id: T0603741174
Status: Open - Case Begin Date
Status Date: 05/22/2003

Global Id: T0603741174
Status: Open - Site Assessment
Status Date: 05/22/2003

Global Id: T0603741174
Status: Open - Site Assessment
Status Date: 04/20/2005

Global Id: T0603741174
Status: Open - Site Assessment
Status Date: 06/08/2007

Lead Agency: LOS ANGELES RWQCB (REGION 4)
Case Type: LUST Cleanup Site
Geo Track: http://geotracker.waterboards.ca.gov/profile_report.asp?global_id=T0603703180
Global Id: T0603703180
Latitude: 33.931327
Longitude: -118.308625
Status: Completed - Case Closed

MOBIL #18-KYW (Continued) **S104406566**

Status Date: 03/19/1998
Case Worker: Not reported
RB Case Number: I-06198
Local Agency: LOS ANGELES COUNTY
File Location: Not reported
Local Case Number: Not reported
Potential Media Affect: Aquifer used for drinking water supply
Potential Contaminants of Concern: Gasoline
Site History: Not reported

LUST:
Global Id: T0603703180
Contact Type: Local Agency Caseworker
Contact Name: JOHN AWUJO
Organization Name: LOS ANGELES COUNTY
Address: 900 S FREMONT AVE
City: ALHAMBRA
Email: jawujo@dpw.lacounty.gov
Phone Number: 6264583507

LUST:
Global Id: T0603703180
Action Type: Other
Date: 03/26/1991
Action: Leak Reported

Global Id: T0603703180
Action Type: Other
Date: 03/26/1991
Action: Leak Discovery

Global Id: T0603703180
Action Type: Other
Date: 03/26/1991
Action: Leak Stopped

LUST:
Global Id: T0603703180
Status: Completed - Case Closed
Status Date: 03/19/1998

Global Id: T0603703180
Status: Open - Case Begin Date
Status Date: 01/02/1989

Global Id: T0603703180
Status: Open - Remediation
Status Date: 03/01/1990

Global Id: T0603703180
Status: Open - Remediation
Status Date: 05/08/1991

Global Id: T0603703180
Status: Open - Site Assessment
Status Date: 01/02/1989

MOBIL #18-KYW (Continued) **S104406566**

Global Id: T0603703180
Status: Open - Site Assessment
Status Date: 03/02/1989

D286 **BASIC FIBRES INC** **SWRCY** **S107136691**
West **6116 S MANHATTAN PL** **N/A**
< 1/8 **LOS ANGELES, CA 90047**
0.027 mi.
140 ft. **Site 3 of 3 in cluster D**

Actual:
136 ft.

Focus Map:
1

SWRCY:

Reg Id:	27284
Cert Id:	RC3139
Mailing Address:	P O Box 30599
Mailing City:	Los Angeles
Mailing State:	CA
Mailing Zip Code:	90030
Website:	Not reported
Email:	Not reported
Phone Number:	(323) 753-3491
Rural:	N
Operation Begin Date:	05/04/1989
Aluminium:	Y
Glass:	Y
Plastic:	Y
Bimetal:	Y
Hours of Operation:	Mon - Fri 8:00 am - 5:00 pm; Sat 8:00 am - 4:30 pm; Sun Closed
Organization ID:	19146
Organization Name:	Basic Fibres Inc

Z287 **HORINE B B** **EDR Hist Auto** **1009019580**
East **1754 E MANCHESTER AVE** **N/A**
< 1/8 **WATTS, CA**
0.027 mi.
141 ft. **Site 20 of 20 in cluster Z**

Actual:
189 ft.

Focus Map:
4

EDR Hist Auto

Year:	Name:	Type:
1928	HORINE B B	AUTOMOBILE REPAIRING AND SERVICE STATIONS
1928	NEARING & BLARNEY	GASOLINE AND OIL SERVICE STATIONS

AR288 **CALTRANS I-105 FWY PROJECT 3, PARCEL 15** **RESPONSE** **S100538665**
East **NE OF INTRSECTN OF WESTERN AVE & 120 ST** **ENVIROSTOR** **N/A**
< 1/8 **ATHENS, CA 90047** **HIST Cal-Sites**
0.029 mi. **DEED**
153 ft. **Site 3 of 3 in cluster AR** **Cortese**
HIST CORTESE

Actual:
168 ft.

Focus Map:
8

RESPONSE:

Facility ID:	19990002
Site Type:	State Response
Site Type Detail:	State Response or NPL
Acres:	3

CALTRANS I-105 FWY PROJECT 3, PARCEL 15 (Continued) **S100538665**

National Priorities List:	NO
Cleanup Oversight Agencies:	SMBRP
Lead Agency Description:	DTSC - Site Cleanup Program
Project Manager:	Laura Radke
Supervisor:	Juli Propes
Division Branch:	Cleanup Chatsworth
Site Code:	300202
Site Mgmt. Req.:	REM, DAY, ELD, HOS, LUC, MON, COV
Assembly:	62
Senate:	35
Special Program Status:	Not reported
Status:	Certified / Operation & Maintenance
Status Date:	04/09/1996
Restricted Use:	YES
Funding:	Responsible Party
Latitude:	33.92366
Longitude:	-118.3086
APN:	6090-029-026, 6090029026
Past Use:	MANUFACTURING - PETROLEUM, OIL/WATER SEPARATORS, VEHICLE MAINTENANCE
Potential COC :	Total Chromium (1:6 ratio Cr VI:Cr III Lead Polynuclear aromatic hydrocarbons (PAHs TPH-diesel TPH-gas TPH-MOTOR OIL Chromium III
Confirmed COC:	NONE SPECIFIED
Potential Description:	OTH, SOIL, SURFW
Alias Name:	CALTRANS I-105 FREEWAY PROJECT 3
Alias Type:	Alternate Name
Alias Name:	CALTRANS I-105 FRWY PROJ 3, PCLS 7 & 15
Alias Type:	Alternate Name
Alias Name:	6090-029-026
Alias Type:	APN
Alias Name:	6090029026
Alias Type:	APN
Alias Name:	110033606177
Alias Type:	EPA (FRS #)
Alias Name:	P32060
Alias Type:	PCode
Alias Name:	300202
Alias Type:	Project Code (Site Code)
Alias Name:	19990002
Alias Type:	Envirostor ID Number

Completed Info:

Completed Area Name:	PROJECT WIDE
Completed Sub Area Name:	Not reported
Completed Document Type:	Land Use Restriction - Site Inspection/Visit
Completed Date:	03/07/2017
Comments:	Not reported
Completed Area Name:	PROJECT WIDE
Completed Sub Area Name:	Not reported
Completed Document Type:	Annual Oversight Cost Estimate
Completed Date:	12/11/2017
Comments:	Emailed to RP on 12/11/2017
Completed Area Name:	PROJECT WIDE
Completed Sub Area Name:	Not reported
Completed Document Type:	Annual Oversight Cost Estimate
Completed Date:	08/14/2018
Comments:	COMPLETED

CALTRANS I-105 FWY PROJECT 3, PARCEL 15 (Continued) **S100538665**

Completed Area Name: PROJECT WIDE
Completed Sub Area Name: Not reported
Completed Document Type: Operations and Maintenance Report
Completed Date: 04/09/1996
Comments: Not reported

Completed Area Name: PROJECT WIDE
Completed Sub Area Name: Not reported
Completed Document Type: Remedial Action Plan
Completed Date: 12/10/1993
Comments: The final Remedial Action Plan has been approved and adopted. Deed restriction and groundwater monitoring were selected as the most feasible alternative.

Completed Area Name: PROJECT WIDE
Completed Sub Area Name: Not reported
Completed Document Type: *Action Memorandum (if <$1M)
Completed Date: 12/31/1991
Comments: FRIFS: Revisions to original RIFS.

Completed Area Name: PROJECT WIDE
Completed Sub Area Name: Not reported
Completed Document Type: Public Participation Plan / Community Relations Plan
Completed Date: 02/28/1988
Comments: Not reported

Completed Area Name: PROJECT WIDE
Completed Sub Area Name: Not reported
Completed Document Type: Removal Action Completion Report
Completed Date: 01/31/1987
Comments: Removal Action: Property fenced.

Completed Area Name: PROJECT WIDE
Completed Sub Area Name: Not reported
Completed Document Type: Monitoring Report
Completed Date: 01/19/2007
Comments: Not reported

Completed Area Name: PROJECT WIDE
Completed Sub Area Name: Not reported
Completed Document Type: Operations and Maintenance Report
Completed Date: 06/15/2007
Comments: DTSC does not agree with the document recommendation for the abandonment of the groundwater monitoring wells. DTSC and RP (Caltrans) will have a meeting on 8/28/2007 to discuss the need of continuing the groundwater monitoring, and status of O&M.

Completed Area Name: PROJECT WIDE
Completed Sub Area Name: Not reported
Completed Document Type: Land Use Restriction
Completed Date: 11/21/1994
Comments: Not reported

Completed Area Name: PROJECT WIDE
Completed Sub Area Name: Not reported
Completed Document Type: Certification
Completed Date: 06/30/1994

CALTRANS I-105 FWY PROJECT 3, PARCEL 15 (Continued) **S100538665**

Comments: The Department has certified that all appropriate remedial actions have been completed.

Completed Area Name: PROJECT WIDE
Completed Sub Area Name: Not reported
Completed Document Type: CEQA - Initial Study/ Neg. Declaration
Completed Date: 05/27/1993
Comments: Not reported

Completed Area Name: PROJECT WIDE
Completed Sub Area Name: Not reported
Completed Document Type: Land Use Restriction
Completed Date: 11/21/1994
Comments: Site 15 consists of approximately five acres of land sloping toward an existing railroad and creek bed. Contaminants include Pb, Zn, and Se. There are also detectable levels of benzene, toluene, xylene, ehtylbenzene, and TPH. Parcel 7 has been delisted.

Completed Area Name: PROJECT WIDE
Completed Sub Area Name: Not reported
Completed Document Type: Monitoring Plan
Completed Date: 05/11/2017
Comments: Not reported

Completed Area Name: PROJECT WIDE
Completed Sub Area Name: Not reported
Completed Document Type: Monitoring Report
Completed Date: 12/27/2017
Comments: Not reported

Completed Area Name: PROJECT WIDE
Completed Sub Area Name: Not reported
Completed Document Type: Operations and Maintenance Report
Completed Date: 06/30/1998
Comments: Historical document

Future Area Name: Not reported
Future Sub Area Name: Not reported
Future Document Type: Not reported
Future Due Date: Not reported
Schedule Area Name: Not reported
Schedule Sub Area Name: Not reported
Schedule Document Type: Not reported
Schedule Due Date: Not reported
Schedule Revised Date: Not reported

ENVIROSTOR:
Facility ID: 19990002
Status: Certified / Operation & Maintenance
Status Date: 04/09/1996
Site Code: 300202
Site Type: State Response
Site Type Detailed: State Response or NPL
Acres: 3
NPL: NO
Regulatory Agencies: SMBRP
Lead Agency: SMBRP

CALTRANS I-105 FWY PROJECT 3, PARCEL 15 (Continued) **S100538665**

Program Manager: Laura Radke
Supervisor: Juli Propes
Division Branch: Cleanup Chatsworth
Assembly: 62
Senate: 35
Special Program: Not reported
Restricted Use: YES
Site Mgmt Req: REM, DAY, ELD, HOS, LUC, MON, COV
Funding: Responsible Party
Latitude: 33.92366
Longitude: -118.3086
APN: 6090-029-026, 6090029026
Past Use: MANUFACTURING - PETROLEUM, OIL/WATER SEPARATORS, VEHICLE MAINTENANCE
Potential COC: Total Chromium (1:6 ratio Cr VI:Cr III Lead Polynuclear aromatic hydrocarbons (PAHs TPH-diesel TPH-gas TPH-MOTOR OIL Chromium III
Confirmed COC: NONE SPECIFIED
Potential Description: OTH, SOIL, SURFW
Alias Name: CALTRANS I-105 FREEWAY PROJECT 3
Alias Type: Alternate Name
Alias Name: CALTRANS I-105 FRWY PROJ 3, PCLS 7 & 15
Alias Type: Alternate Name
Alias Name: 6090-029-026
Alias Type: APN
Alias Name: 6090029026
Alias Type: APN
Alias Name: 110033606177
Alias Type: EPA (FRS #)
Alias Name: P32060
Alias Type: PCode
Alias Name: 300202
Alias Type: Project Code (Site Code)
Alias Name: 19990002
Alias Type: Envirostor ID Number

Completed Info:

Completed Area Name: PROJECT WIDE
Completed Sub Area Name: Not reported
Completed Document Type: Land Use Restriction - Site Inspection/Visit
Completed Date: 03/07/2017
Comments: Not reported

Completed Area Name: PROJECT WIDE
Completed Sub Area Name: Not reported
Completed Document Type: Annual Oversight Cost Estimate
Completed Date: 12/11/2017
Comments: Emailed to RP on 12/11/2017

Completed Area Name: PROJECT WIDE
Completed Sub Area Name: Not reported
Completed Document Type: Annual Oversight Cost Estimate
Completed Date: 08/14/2018
Comments: COMPLETED

Completed Area Name: PROJECT WIDE
Completed Sub Area Name: Not reported
Completed Document Type: Operations and Maintenance Report
Completed Date: 04/09/1996
Comments: Not reported

CALTRANS I-105 FWY PROJECT 3, PARCEL 15 (Continued) **S100538665**

Completed Area Name: PROJECT WIDE
Completed Sub Area Name: Not reported
Completed Document Type: Remedial Action Plan
Completed Date: 12/10/1993
Comments: The final Remedial Action Plan has been approved and adopted. Deed restriction and groundwater monitoring were selected as the most feasible alternative.

Completed Area Name: PROJECT WIDE
Completed Sub Area Name: Not reported
Completed Document Type: *Action Memorandum (if <$1M)
Completed Date: 12/31/1991
Comments: FRIFS: Revisions to original RIFS.

Completed Area Name: PROJECT WIDE
Completed Sub Area Name: Not reported
Completed Document Type: Public Participation Plan / Community Relations Plan
Completed Date: 02/28/1988
Comments: Not reported

Completed Area Name: PROJECT WIDE
Completed Sub Area Name: Not reported
Completed Document Type: Removal Action Completion Report
Completed Date: 01/31/1987
Comments: Removal Action: Property fenced.

Completed Area Name: PROJECT WIDE
Completed Sub Area Name: Not reported
Completed Document Type: Monitoring Report
Completed Date: 01/19/2007
Comments: Not reported

Completed Area Name: PROJECT WIDE
Completed Sub Area Name: Not reported
Completed Document Type: Operations and Maintenance Report
Completed Date: 06/15/2007
Comments: DTSC does not agree with the document recommendation for the abandonment of the groundwater monitoring wells. DTSC and RP (Caltrans) will have a meeting on 8/28/2007 to discuss the need of continuing the groundwater monitoring, and status of O&M.

Completed Area Name: PROJECT WIDE
Completed Sub Area Name: Not reported
Completed Document Type: Land Use Restriction
Completed Date: 11/21/1994
Comments: Not reported

Completed Area Name: PROJECT WIDE
Completed Sub Area Name: Not reported
Completed Document Type: Certification
Completed Date: 06/30/1994
Comments: The Department has certified that all appropriate remedial actions have been completed.

Completed Area Name: PROJECT WIDE
Completed Sub Area Name: Not reported
Completed Document Type: CEQA - Initial Study/ Neg. Declaration

CALTRANS I-105 FWY PROJECT 3, PARCEL 15 (Continued) **S100538665**

Completed Date: 05/27/1993
Comments: Not reported

Completed Area Name: PROJECT WIDE
Completed Sub Area Name: Not reported
Completed Document Type: Land Use Restriction
Completed Date: 11/21/1994
Comments: Site 15 consists of approximately five acres of land sloping toward an existing railroad and creek bed. Contaminants include Pb, Zn, and Se. There are also detectable levels of benzene, toluene, xylene, ehtylbenzene, and TPH. Parcel 7 has been delisted.

Completed Area Name: PROJECT WIDE
Completed Sub Area Name: Not reported
Completed Document Type: Monitoring Plan
Completed Date: 05/11/2017
Comments: Not reported

Completed Area Name: PROJECT WIDE
Completed Sub Area Name: Not reported
Completed Document Type: Monitoring Report
Completed Date: 12/27/2017
Comments: Not reported

Completed Area Name: PROJECT WIDE
Completed Sub Area Name: Not reported
Completed Document Type: Operations and Maintenance Report
Completed Date: 06/30/1998
Comments: Historical document

Future Area Name: Not reported
Future Sub Area Name: Not reported
Future Document Type: Not reported
Future Due Date: Not reported
Schedule Area Name: Not reported
Schedule Sub Area Name: Not reported
Schedule Document Type: Not reported
Schedule Due Date: Not reported
Schedule Revised Date: Not reported

Calsite:
Region: GLENDALE
Facility ID: 19990002
Facility Type: RP
Type: RESPONSIBLE PARTY
Branch: SA
Branch Name: SO CAL - GLENDALE
File Name: Not reported
State Senate District: 04091996
Status: CERTIFIED OPERATION AND MAINTENANCE, ALL PLANNED ACTIVITIES IMPLEMENTED, REMEDIATION CONTINUES
Status Name: CERTIFIED / OPERATION & MAINTENANCE
Lead Agency: DEPT OF TOXIC SUBSTANCES CONTROL
NPL: Not Listed
SIC Code: 99
SIC Name: NONCLASSIFIABLE ESTABLISHMENTS
Access: Not reported

CALTRANS I-105 FWY PROJECT 3, PARCEL 15 (Continued) **S100538665**

Cortese: Not reported
Hazardous Ranking Score: Not reported
Date Site Hazard Ranked: Not reported
Groundwater Contamination: Unknown
Staff Member Responsible for Site: LPARNASS
Supervisor Responsible for Site: Not reported
Region Water Control Board: LA
Region Water Control Board Name: LOS ANGELES
Lat/Long Direction: Not reported
Lat/Long (dms): 0 0 0 / 0 0 0
Lat/long Method: Not reported
Lat/Long Description: Not reported
State Assembly District Code: 51
State Senate District Code: 25
Facility ID: 19990002
Activity: DEED
Activity Name: DEED RESTRICTIONS
AWP Code: WELLS
Proposed Budget: 0
AWP Completion Date: Not reported
Revised Due Date: Not reported
Comments Date: 11211994
Est Person-Yrs to complete: 0
Estimated Size: Not reported
Request to Delete Activity: Not reported
Activity Status: COM
Definition of Status: CERTIFIED / OPERATION & MAINTENANCE
Liquids Removed (Gals): 0
Liquids Treated (Gals): 0
Action Included Capping: Not reported
Well Decommissioned: Not reported
Action Included Fencing: Not reported
Removal Action Certification: Not reported
Activity Comments: Not reported
For Commercial Reuse: 0
For Industrial Reuse: 0
For Residential Reuse: 0
Unknown Type: 0
Facility ID: 19990002
Activity: RA
Activity Name: REMOVAL ACTION
AWP Code: FENCE
Proposed Budget: 0
AWP Completion Date: Not reported
Revised Due Date: Not reported
Comments Date: 01311987
Est Person-Yrs to complete: 0
Estimated Size: Not reported
Request to Delete Activity: Not reported
Activity Status: COM
Definition of Status: CERTIFIED / OPERATION & MAINTENANCE
Liquids Removed (Gals): 0
Liquids Treated (Gals): 0
Action Included Capping: Not reported
Well Decommissioned: Not reported
Action Included Fencing: Not reported
Removal Action Certification: Not reported

CALTRANS I-105 FWY PROJECT 3, PARCEL 15 (Continued) **S100538665**

Activity Comments:	Not reported
For Commercial Reuse:	0
For Industrial Reuse:	0
For Residential Reuse:	0
Unknown Type:	0
Facility ID:	19990002
Activity:	PPP
Activity Name:	PUBLIC PARTICIPATION PLAN
AWP Code:	Not reported
Proposed Budget:	0
AWP Completion Date:	Not reported
Revised Due Date:	Not reported
Comments Date:	02281988
Est Person-Yrs to complete:	0
Estimated Size:	Not reported
Request to Delete Activity:	Not reported
Activity Status:	COM
Definition of Status:	CERTIFIED / OPERATION & MAINTENANCE
Liquids Removed (Gals):	0
Liquids Treated (Gals):	0
Action Included Capping:	Not reported
Well Decommissioned:	Not reported
Action Included Fencing:	Not reported
Removal Action Certification:	Not reported
Activity Comments:	Not reported
For Commercial Reuse:	0
For Industrial Reuse:	0
For Residential Reuse:	0
Unknown Type:	0
Facility ID:	19990002
Activity:	FRIFS
Activity Name:	FOCUSED REMEDIAL INVESTIGATION/FEASIBILITY STUDY
AWP Code:	Not reported
Proposed Budget:	0
AWP Completion Date:	Not reported
Revised Due Date:	Not reported
Comments Date:	12311991
Est Person-Yrs to complete:	0
Estimated Size:	Not reported
Request to Delete Activity:	Not reported
Activity Status:	COM
Definition of Status:	CERTIFIED / OPERATION & MAINTENANCE
Liquids Removed (Gals):	0
Liquids Treated (Gals):	0
Action Included Capping:	Not reported
Well Decommissioned:	Not reported
Action Included Fencing:	Not reported
Removal Action Certification:	Not reported
Activity Comments:	Not reported
For Commercial Reuse:	0
For Industrial Reuse:	0
For Residential Reuse:	0
Unknown Type:	0
Facility ID:	19990002
Activity:	CEQA
Activity Name:	CEQA INCLUDING NEGATIVE DECS
AWP Code:	NEGDC

CALTRANS I-105 FWY PROJECT 3, PARCEL 15 (Continued) **S100538665**

Proposed Budget:	0
AWP Completion Date:	Not reported
Revised Due Date:	Not reported
Comments Date:	05271993
Est Person-Yrs to complete:	0
Estimated Size:	Not reported
Request to Delete Activity:	Not reported
Activity Status:	COM
Definition of Status:	CERTIFIED / OPERATION & MAINTENANCE
Liquids Removed (Gals):	0
Liquids Treated (Gals):	0
Action Included Capping:	Not reported
Well Decommissioned:	Not reported
Action Included Fencing:	Not reported
Removal Action Certification:	Not reported
Activity Comments:	Not reported
For Commercial Reuse:	0
For Industrial Reuse:	0
For Residential Reuse:	0
Unknown Type:	0
Facility ID:	19990002
Activity:	RAP
Activity Name:	REMEDIAL ACTION PLAN / RECORD OF DECISION
AWP Code:	Not reported
Proposed Budget:	0
AWP Completion Date:	Not reported
Revised Due Date:	Not reported
Comments Date:	12101993
Est Person-Yrs to complete:	0
Estimated Size:	Not reported
Request to Delete Activity:	Not reported
Activity Status:	COM
Definition of Status:	CERTIFIED / OPERATION & MAINTENANCE
Liquids Removed (Gals):	0
Liquids Treated (Gals):	0
Action Included Capping:	Not reported
Well Decommissioned:	Not reported
Action Included Fencing:	Not reported
Removal Action Certification:	Not reported
Activity Comments:	Not reported
For Commercial Reuse:	0
For Industrial Reuse:	0
For Residential Reuse:	0
Unknown Type:	0
Facility ID:	19990002
Activity:	CERT
Activity Name:	CERTIFICATION
AWP Code:	Not reported
Proposed Budget:	0
AWP Completion Date:	Not reported
Revised Due Date:	Not reported
Comments Date:	06301994
Est Person-Yrs to complete:	0
Estimated Size:	Not reported
Request to Delete Activity:	Not reported
Activity Status:	COM
Definition of Status:	CERTIFIED / OPERATION & MAINTENANCE

CALTRANS I-105 FWY PROJECT 3, PARCEL 15 (Continued) **S100538665**

Liquids Removed (Gals):	0
Liquids Treated (Gals):	0
Action Included Capping:	Not reported
Well Decommissioned:	Not reported
Action Included Fencing:	Not reported
Removal Action Certification:	N
Activity Comments:	APPROXIMATELY EIGHT FEET OF CLEAN SOIL WAS PLACED ON THE WESTERNPORTION OF THE SITE. TWO DEED RESTRICTIONS WERE RECORDED.
For Commercial Reuse:	0
For Industrial Reuse:	0
For Residential Reuse:	0
Unknown Type:	0
Facility ID:	19990002
Activity:	DEED
Activity Name:	DEED RESTRICTIONS
AWP Code:	WEST
Proposed Budget:	0
AWP Completion Date:	Not reported
Revised Due Date:	Not reported
Comments Date:	11211994
Est Person-Yrs to complete:	0
Estimated Size:	Not reported
Request to Delete Activity:	Not reported
Activity Status:	COM
Definition of Status:	CERTIFIED / OPERATION & MAINTENANCE
Liquids Removed (Gals):	0
Liquids Treated (Gals):	0
Action Included Capping:	Not reported
Well Decommissioned:	Not reported
Action Included Fencing:	Not reported
Removal Action Certification:	Not reported
Activity Comments:	Not reported
For Commercial Reuse:	0
For Industrial Reuse:	0
For Residential Reuse:	0
Unknown Type:	0
Facility ID:	19990002
Activity:	OM
Activity Name:	OPERATION & MAINTENANCE
AWP Code:	Not reported
Proposed Budget:	0
AWP Completion Date:	Not reported
Revised Due Date:	Not reported
Comments Date:	04091996
Est Person-Yrs to complete:	0
Estimated Size:	Not reported
Request to Delete Activity:	Not reported
Activity Status:	COM
Definition of Status:	CERTIFIED / OPERATION & MAINTENANCE
Liquids Removed (Gals):	0
Liquids Treated (Gals):	0
Action Included Capping:	Not reported
Well Decommissioned:	Not reported
Action Included Fencing:	Not reported
Removal Action Certification:	Not reported
Activity Comments:	Not reported
For Commercial Reuse:	0

CALTRANS I-105 FWY PROJECT 3, PARCEL 15 (Continued) **S100538665**

For Industrial Reuse:	0
For Residential Reuse:	0
Unknown Type:	0
Facility ID:	19990002
Activity:	OM
Activity Name:	OPERATION & MAINTENANCE
AWP Code:	Not reported
Proposed Budget:	100000
AWP Completion Date:	06302011
Revised Due Date:	Not reported
Comments Date:	Not reported
Est Person-Yrs to complete:	0
Estimated Size:	Not reported
Request to Delete Activity:	Not reported
Activity Status:	COM
Definition of Status:	CERTIFIED / OPERATION & MAINTENANCE
Liquids Removed (Gals):	0
Liquids Treated (Gals):	0
Action Included Capping:	Not reported
Well Decommissioned:	Not reported
Action Included Fencing:	Not reported
Removal Action Certification:	Not reported
Activity Comments:	Not reported
For Commercial Reuse:	0
For Industrial Reuse:	0
For Residential Reuse:	0
Unknown Type:	0
Alternate Address:	BETWEEN HAWTHORNE BLVD & LONG BEACH FRWY
Alternate City,St,Zip:	LOS ANGELES, CA 90047
Alternate Address:	NE OF INTRSECTN OF WESTERN AVE & 120 ST
Alternate City,St,Zip:	ATHENS, CA 90047

Background Info:

This site is the former CALTRANS I-105 Freeway Project 3, Parcels 7 and 15. A preliminary investigation of the two parcels showed no contamination at Parcel 7 and subsequently, Parcel 7 was delisted.

Parcel 15 consists of approximately five acres which slopes towards an existing railroad and creekbed. Since 1928, Parcel 15 was used as an uncontrolled, dump site. Oil production activity has occurred at and around the site. Oil storage tanks are still in use on property adjacent to the northeast corner of the site. Preliminary investigations at Parcel 15 have indicated hazardous wastes are present in the soil. Heavy metals have been detected at the central and western portions of the parcel from 10 to 15 feet deep. Total petroleum hydrocarbons and petroleum constituents are present on the western portion of the site from 10 to 40 feet deep.

Possible pathways of contamination include blowing dust, surface water flowing into the creek, and percolation downward to groundwater. Possible receptors include workers onsite, residents in the area, and persons digging on the site. The site was fenced in 1987.

Five groundwater monitoring wells have been installed at Site 15. Samples taken from these wells exceeded Maximum Contaminant Levels(MCLs) for several metals for drinking water, but volatiles and semi-volatiles were not detected.

A Phase I RI/FS of the site was completed in 1989 by CALTRANS. DHS took the lead on the site when CALTRANS rerouted the I-105

CALTRANS I-105 FWY PROJECT 3, PARCEL 15 (Continued) **S100538665**

Freeway to leave Parcel 15 outside the freeway right-of-way.
The Remedial Action Plan has been completed and approved by the Department on December 10, 1993. Site 15 was certified June 30, 1994, as all appropriate response actions were completed.
Deed restrictions were also placed on Site 15 to ensure that groundwater monitoring wells are not damaged or obstructed and that future uses of the site will not threaten public health or the environment.
Annual groundwater monitoring will be performed utilizing the four existing groundwater monitoring wells. The first round of annual groundwater monitoring is expected to commence November 1995.

Comments Date: 01102002
Comments: Site repair implementation begins with a site survey.
Comments Date: 01311987
Comments: Removal Action: Property fenced.
Comments Date: 02012005
Comments: Abondonment and relocation of over 6 fieldwork is complete.
Comments Date: 04061998
Comments: 4/98 - DTSC inspected Site 15 and groundwater monitoring wells.
Comments Date: 04061998
Comments: In general, wells appear to be in good condition. However, MW1
Comments Date: 04061998
Comments: well cap/riser cover is broken and MW3 field measurements are
Comments Date: 04061998
Comments: inconsistent with results obtained from the other groundwater
Comments Date: 04061998
Comments: wells on Site 15 and therefore should be resampled as soon as
Comments Date: 04061998
Comments: possible.
Comments Date: 04171996
Comments: Monitoring of the groundwater is scheduled for May 1996.
Comments Date: 04172002
Comments: Site survey concludes Groundwater MW-3 need repair and
Comments Date: 04172002
Comments: reinvestigation.
Comments Date: 04281995
Comments: DTSC staff inspected Site 15 and GW monitoring wells.
Comments Date: 04281995
Comments: GW wells appear to be in good condition. DTSC requests
Comments Date: 04281995
Comments: that Caltrans remove the heavy vegetation on Site 15,
Comments Date: 04281995
Comments: as it may pose a fire hazard.
Comments Date: 06301994
Comments: The Department has certified that all appropriate remedial
Comments Date: 06301994
Comments: actions have been completed.
Comments Date: 07231998
Comments: DTSC informs Cal Trans of needed repairs at the site.
Comments Date: 07251991
Comments: Site 15 consists of approximately five acres of land sloping
Comments Date: 07251991
Comments: toward an existing railroad and creek bed. Contaminants
Comments Date: 07251991
Comments: include Pb, Zn, and Se. There are also detectable levels of
Comments Date: 07251991

CALTRANS I-105 FWY PROJECT 3, PARCEL 15 (Continued) **S100538665**

Comments:	benzene, toluene, xylene, ehtylbenzene, and TPH.
Comments Date:	07251991
Comments:	Parcel 7 has been delisted.
Comments Date:	08082001
Comments:	DTSC accepts Caltrans prosposed site repair implementation
Comments Date:	08082001
Comments:	with instructions for DTSC review of the groundwater and soil
Comments Date:	08082001
Comments:	vapor monitoring plans that will be followed to conduct the work.
Comments Date:	09232004
Comments:	A request by new property owner representative Nicolas Watson to
Comments Date:	09232004
Comments:	abondon Monitoring Well 6 is approved.
Comments Date:	11101994
Comments:	DEED RESTRICTION-MONITORING WELLS: The Department and Caltrans
Comments Date:	11101994
Comments:	signed a Covenant to restrict the use of the property pertaining
Comments Date:	11101994
Comments:	to the monitoring wells located on the Site 15 property. The
Comments Date:	11101994
Comments:	Deed Restriction provides that the property will be used in such
Comments Date:	11101994
Comments:	a manner to ensure that no building or construction activity
Comments Date:	11101994
Comments:	would destroy, damage or otherwise prevent access to the moni-
Comments Date:	11101994
Comments:	toring wells located on the property.
Comments Date:	11101994
Comments:	Not reported
Comments Date:	11101994
Comments:	DEED RESTRICTION: The Department and Caltrans signed a Covenant
Comments Date:	11101994
Comments:	to protect the present or future public health and safety. The
Comments Date:	11101994
Comments:	Property shall be used in such a manner as to avoid potential
Comments Date:	11101994
Comments:	harm to persons or property which may result from hazardous sub-
Comments Date:	11101994
Comments:	stances which have been deposited on portions of the Property.
Comments Date:	11212000
Comments:	Caltrans does not provide funding for the work.
Comments Date:	11222000
Comments:	DTSC sends letter of non-compliance to Caltrans referring to
Comments Date:	11222000
Comments:	the needed repairs at the site.
Comments Date:	12082000
Comments:	Caltrans responds to concerns indicating their intent to
Comments Date:	12082000
Comments:	conduct the necessary cap and well repairs through the use of
Comments Date:	12082000
Comments:	their own sub-contractor.
Comments Date:	12101993
Comments:	The final Remedial Action Plan has been approved and
Comments Date:	12101993
Comments:	adopted. Deed restriction and groundwater monitoring
Comments Date:	12101993
Comments:	were selected as the most feasible alternative.

CALTRANS I-105 FWY PROJECT 3, PARCEL 15 (Continued) **S100538665**

Comments Date: 12311991
Comments: FRIFS: Revisions to original RIFS.
ID Name: CALSTARS CODE
ID Value: 300202
ID Name: BEP DATABASE PCODE
ID Value: P32060
Alternate Name: CALTRANS I-105 FRWY PROJ 3, PCLS 7 & 15
Alternate Name: CALTRANS I-105 FREEWAY PROJECT 3
Alternate Name: CALTRANS I-105 FWY PROJECT 3, PARCEL 15
Alternate Name: Not reported
Special Programs Code: Not reported
Special Programs Name: Not reported

DEED:
Envirostor ID: 19990002
Area: PROJECT WIDE
Sub Area: Not reported
Site Type: STATE RESPONSE
Status: CERTIFIED / OPERATION & MAINTENANCE
Agency: Not reported
Covenant Uploaded: Not reported
Deed Date(s): 11/21/1994
File Name: Envirostor Land Use Restrictions

Envirostor ID: 19990002
Area: PROJECT WIDE
Sub Area: Not reported
Site Type: STATE RESPONSE
Status: CERTIFIED / OPERATION & MAINTENANCE
Agency: Not reported
Covenant Uploaded: Not reported
Deed Date(s): 11/21/1994
File Name: Envirostor Land Use Restrictions

CORTESE:
Region: CORTESE
Envirostor Id: 19990002
Site/Facility Type: STATE RESPONSE
Cleanup Status: CERTIFIED / OPERATION & MAINTENANCE - LAND USE RESTRICTIONS
Status Date: 04/09/1996
Site Code: 300202
Latitude: 33.923660
Longitude: -118.30862
Owner: Not reported
Enf Type: Not reported
Swat R: Not reported
Flag: envirostor
Order No: Not reported
Waste Discharge System No: Not reported
Effective Date: Not reported
Region 2: Not reported
WID Id: Not reported
Solid Waste Id No: Not reported
Waste Management Uit Name: Not reported
File Name: Haz Waste & Substances Sites

CALTRANS I-105 FWY PROJECT 3, PARCEL 15 (Continued) **S100538665**

HIST CORTESE:
Region: CORTESE
Facility County Code: 19
Reg By: CALSI
Reg Id: 19990002

289
East
< 1/8
0.030 mi.
161 ft.

VERNS GARAGE
1750 W 60TH ST
LOS ANGELES, CA

EDR Hist Auto **1009081900**
N/A

Actual:
136 ft.

EDR Hist Auto

Focus Map:
2

Year:	Name:	Type:
1933	VERNS GARAGE	AUTOMOBILE REPAIRING

AV290
NNE
< 1/8
0.031 mi.
163 ft.

ORR J H
5908 S WESTERN AVE
LOS ANGELES, CA
Site 1 of 2 in cluster AV

EDR Hist Cleaner **1009190968**
N/A

Actual:
137 ft.

EDR Hist Cleaner

Focus Map:
2

Year:	Name:	Type:
1942	ORR J H	LAUNDRIES HAND

F291
West
< 1/8
0.037 mi.
195 ft.

RIGOS SHOP AND MACHINERY
1839 W GAGE ST
LOS ANGELES, CA 90047
Site 5 of 5 in cluster F

RCRA-SQG **1000857536**
FINDS **CAD983669730**
ECHO

Actual:
136 ft.

RCRA-SQG:
Date form received by agency: 06/09/1993
Facility name: RIGOS SHOP AND MACHINERY
Facility address: 1839 W GAGE ST
LOS ANGELES, CA 90047
EPA ID: CAD983669730
Mailing address: W GAGE ST
LOS ANGELES, CA 90047
Contact: RODRIGO VALLE
Contact address: 1839 W GAGE ST
LOS ANGELES, CA 90047
Contact country: US
Contact telephone: 213-253-3025
Contact email: Not reported
EPA Region: 09
Classification: Small Small Quantity Generator
Description: Handler: generates more than 100 and less than 1000 kg of hazardous waste during any calendar month and accumulates less than 6000 kg of hazardous waste at any time; or generates 100 kg or less of hazardous waste during any calendar month, and accumulates more than 1000 kg of

Focus Map:
1

RIGOS SHOP AND MACHINERY (Continued) **1000857536**

hazardous waste at any time

Owner/Operator Summary:
Owner/operator name: RIGOS SHOP AND MACHINERY
Owner/operator address: 1839 W GAGE ST
LOS ANGELES, CA 90047
Owner/operator country: Not reported
Owner/operator telephone: 213-253-3025
Owner/operator email: Not reported
Owner/operator fax: Not reported
Owner/operator extension: Not reported
Legal status: Private
Owner/Operator Type: Owner
Owner/Op start date: Not reported
Owner/Op end date: Not reported

Handler Activities Summary:
U.S. importer of hazardous waste: No
Mixed waste (haz. and radioactive): No
Recycler of hazardous waste: No
Transporter of hazardous waste: No
Treater, storer or disposer of HW: No
Underground injection activity: No
On-site burner exemption: No
Furnace exemption: No
Used oil fuel burner: No
Used oil processor: No
User oil refiner: No
Used oil fuel marketer to burner: No
Used oil Specification marketer: No
Used oil transfer facility: No
Used oil transporter: No

Violation Status: No violations found

FINDS:

Registry ID: 110002900200

Environmental Interest/Information System
RCRAInfo is a national information system that supports the Resource Conservation and Recovery Act (RCRA) program through the tracking of events and activities related to facilities that generate, transport, and treat, store, or dispose of hazardous waste. RCRAInfo allows RCRA program staff to track the notification, permit, compliance, and corrective action activities required under RCRA.

Click this hyperlink while viewing on your computer to access additional FINDS: detail in the EDR Site Report.

ECHO:
Envid: 1000857536
Registry ID: 110002900200
DFR URL: http://echo.epa.gov/detailed-facility-report?fid=110002900200

AW292 **SHELL #204-4539-4008** **LUST** **S102437037**
West **1816 IMPERIAL HWY W** **HIST CORTESE** **N/A**
< 1/8 **LOS ANGELES, CA 90047**
0.037 mi.
197 ft. **Site 1 of 7 in cluster AW**

Actual:
201 ft.

Focus Map:
7

LUST REG 4:

Region:	4	
Regional Board:	04	
County:	Los Angeles	
Facility Id:	I-05614	
Status:	Case Closed	
Substance:	Gasoline	
Substance Quantity:	Not reported	
Local Case No:	Not reported	
Case Type:	Soil	
Abatement Method Used at the Site:		Not reported
Global ID:	T0603703091	
W Global ID:	Not reported	
Staff:	UNK	
Local Agency:	19000	
Cross Street:	WESTERN	
Enforcement Type:	Not reported	
Date Leak Discovered:	5/12/1989	
Date Leak First Reported:		8/1/1989
Date Leak Record Entered:	8/11/1989	
Date Confirmation Began:	Not reported	
Date Leak Stopped:	Not reported	
Date Case Last Changed on Database:		4/29/1997
Date the Case was Closed:		10/11/1996
How Leak Discovered:	OM	
How Leak Stopped:	Not reported	
Cause of Leak:	UNK	
Leak Source:	UNK	
Operator:	KYOUNG CHAN YOO	
Water System:	Not reported	
Well Name:	Not reported	
Approx. Dist To Production Well (ft):		2355.87143369189793016327545 59
Source of Cleanup Funding:		UNK
Preliminary Site Assessment Workplan Submitted:		Not reported
Preliminary Site Assessment Began:		Not reported
Pollution Characterization Began:		Not reported
Remediation Plan Submitted:		Not reported
Remedial Action Underway:		Not reported
Post Remedial Action Monitoring Began:		Not reported
Enforcement Action Date:		Not reported
Historical Max MTBE Date:		Not reported
Hist Max MTBE Conc in Groundwater:		Not reported
Hist Max MTBE Conc in Soil:		Not reported
Significant Interim Remedial Action Taken:		Not reported
GW Qualifier:	Not reported	
Soil Qualifier:	Not reported	
Organization:	Not reported	
Owner Contact:	Not reported	
Responsible Party:	SHELL OIL PRODUCTS CO	
RP Address:	P.O. BOX 25370, SANTA ANA CA 92799	
Program:	LUST	
Lat/Long:	33.9307217 / -1	
Local Agency Staff:	Not reported	

SHELL #204-4539-4008 (Continued) **S102437037**

Beneficial Use: Not reported
Priority: Not reported
Cleanup Fund Id: Not reported
Suspended: Not reported
Assigned Name: Not reported
Summary: Not reported

LUST:
Lead Agency: LOS ANGELES RWQCB (REGION 4)
Case Type: LUST Cleanup Site
Geo Track: http://geotracker.waterboards.ca.gov/profile_report.asp?global_id=T0603703091
Global Id: T0603703091
Latitude: 33.9306539
Longitude: -118.310168
Status: Completed - Case Closed
Status Date: 10/11/1996
Case Worker: YR
RB Case Number: I-05614
Local Agency: LOS ANGELES COUNTY
File Location: Not reported
Local Case Number: Not reported
Potential Media Affect: Soil
Potential Contaminants of Concern: Gasoline
Site History: Not reported

LUST:
Global Id: T0603703091
Contact Type: Local Agency Caseworker
Contact Name: JOHN AWUJO
Organization Name: LOS ANGELES COUNTY
Address: 900 S FREMONT AVE
City: ALHAMBRA
Email: jawujo@dpw.lacounty.gov
Phone Number: 6264583507

Global Id: T0603703091
Contact Type: Regional Board Caseworker
Contact Name: YUE RONG
Organization Name: LOS ANGELES RWQCB (REGION 4)
Address: 320 W. 4TH ST., SUITE 200
City: Los Angeles
Email: yrong@waterboards.ca.gov
Phone Number: Not reported

LUST:
Global Id: T0603703091
Action Type: Other
Date: 08/01/1989
Action: Leak Reported

Global Id: T0603703091
Action Type: Other
Date: 05/12/1989
Action: Leak Discovery

LUST:

SHELL #204-4539-4008 (Continued) **S102437037**

Global Id: T0603703091
Status: Completed - Case Closed
Status Date: 10/11/1996

Global Id: T0603703091
Status: Open - Case Begin Date
Status Date: 05/12/1989

HIST CORTESE:
Region: CORTESE
Facility County Code: 19
Reg By: LTNKA
Reg Id: I-05614

AW293 **DARWIN DONALD** **EDR Hist Auto** **1020419469**
West **1816 W IMPERIAL** **N/A**
< 1/8 **LOS ANGELES, CA 90047**
0.037 mi.
197 ft. **Site 2 of 7 in cluster AW**

Actual: EDR Hist Auto
201 ft.

Focus Map: Year: Name: Type:
7
1969 DARWIN DONALD Gasoline Service Stations
1970 DARWIN DONALD Gasoline Service Stations
1971 DARWIN DONALD Gasoline Service Stations
1972 DARWIN DONALD Gasoline Service Stations
1973 DARWIN DONALD Gasoline Service Stations
1974 DARWIN DONALD Gasoline Service Stations
1975 DARWIN LEE E Gasoline Service Stations
1976 DARWIN LEE E Gasoline Service Stations
1977 DARWIN LEE E Gasoline Service Stations
1978 DARWIN LEE E Gasoline Service Stations
1979 DARWIN LEE E Gasoline Service Stations
1980 DARWIN LEE E Gasoline Service Stations
1982 DARWIN LEE E Gasoline Service Stations
1983 DARWIN LEE E Gasoline Service Stations
1989 KC SHELL Gasoline Service Stations
1991 KC SHELL Gasoline Service Stations
1992 KC SHELL Gasoline Service Stations
1993 KC SHELL Gasoline Service Stations
1994 CHOIS SHELL SERVICE Gasoline Service Stations
1995 CHOIS SHELL SERVICE Gasoline Service Stations

O294 **EVANS F W** **EDR Hist Cleaner** **1009192609**
West **1820 W FLORENCE AVE** **N/A**
< 1/8 **LOS ANGELES, CA**
0.039 mi.
205 ft. **Site 21 of 21 in cluster O**

Actual: EDR Hist Cleaner
157 ft.

Focus Map: Year: Name: Type:
3
1937 EVANS F W CLOTHES PRESSERS AND CLEANERS

AB295 **SUPERIOR CENTER CONCEPTS INC** **RCRA NonGen / NLR** **1024836227**
West **8811 S WESTERN AVE** **CAL000379286**
< 1/8 **LOS ANGELES, CA 90047**
0.039 mi.
207 ft. **Site 3 of 3 in cluster AB**

Actual:
198 ft.

Focus Map:
3

RCRA NonGen / NLR:

Date form received by agency:	10/26/2012
Facility name:	SUPERIOR CENTER CONCEPTS INC
Facility address:	8811 S WESTERN AVE LOS ANGELES, CA 90047-3329
EPA ID:	CAL000379286
Mailing address:	15510 CARMENITA RD SANTA FE SPRINGS, CA 90670
Contact:	SELMA COSSIO
Contact address:	15510 CARMENITA RD SANTA FE SPRINGS, CA 90670
Contact country:	Not reported
Contact telephone:	562-345-8552
Contact email:	SCOSSIO@SUPERIORGROCERS.COM
EPA Region:	09
Classification:	Non-Generator
Description:	Handler: Non-Generators do not presently generate hazardous waste

Owner/Operator Summary:

Owner/operator name:	SUPERIOR CONCEPTS INC
Owner/operator address:	15510 CARMENITA RD SANTA FE SPRINGS, CA 90670
Owner/operator country:	Not reported
Owner/operator telephone:	562-345-9000
Owner/operator email:	Not reported
Owner/operator fax:	Not reported
Owner/operator extension:	Not reported
Legal status:	Other
Owner/Operator Type:	Owner
Owner/Op start date:	Not reported
Owner/Op end date:	Not reported

Owner/operator name:	SELMA COSSIO
Owner/operator address:	15510 CARMENITA RD SANTA FE SPRINGS, CA 90670
Owner/operator country:	Not reported
Owner/operator telephone:	562-345-8552
Owner/operator email:	Not reported
Owner/operator fax:	Not reported
Owner/operator extension:	Not reported
Legal status:	Other
Owner/Operator Type:	Operator
Owner/Op start date:	Not reported
Owner/Op end date:	Not reported

Handler Activities Summary:

U.S. importer of hazardous waste:	No
Mixed waste (haz. and radioactive):	No
Recycler of hazardous waste:	No
Transporter of hazardous waste:	Yes
Treater, storer or disposer of HW:	No
Underground injection activity:	No

SUPERIOR CENTER CONCEPTS INC (Continued) **1024836227**

On-site burner exemption: No
Furnace exemption: No
Used oil fuel burner: No
Used oil processor: No
User oil refiner: No
Used oil fuel marketer to burner: No
Used oil Specification marketer: No
Used oil transfer facility: No
Used oil transporter: No

Violation Status: No violations found

AW296 **LESTER GIBSON** **CA FID UST** **S101583122**
West **1836 IMPERIAL HWY** **N/A**
< 1/8 **LOS ANGELES, CA 90047**
0.039 mi.
207 ft. **Site 3 of 7 in cluster AW**

Actual:
201 ft.

Focus Map:
7

CA FID UST:
Facility ID: 19002718
Regulated By: UTNKA
Regulated ID: Not reported
Cortese Code: Not reported
SIC Code: Not reported
Facility Phone: 2136275017
Mail To: Not reported
Mailing Address: 1836 E IMPERIAL HWY
Mailing Address 2: Not reported
Mailing City,St,Zip: LOS ANGELES 900470000
Contact: Not reported
Contact Phone: Not reported
DUNs Number: Not reported
NPDES Number: Not reported
EPA ID: Not reported
Comments: Not reported
Status: Active

AX297 **UNIVERSAL BEDROOMS INC** **RCRA-SQG** **1009216522**
West **6245 S MANHATTAN PL** **HAZNET** **CAR000169086**
< 1/8 **LOS ANGELES, CA 90047**
0.039 mi.
208 ft. **Site 1 of 5 in cluster AX**

Actual:
136 ft.

Focus Map:
1

RCRA-SQG:
Date form received by agency: 11/16/2005
Facility name: UNIVERSAL BEDROOMS INC
Facility address: 6245 S MANHATTAN PL
LOS ANGELES, CA 90047
EPA ID: CAR000169086
Contact: JULIO A LINARES
Contact address: 6245 S MANHATTAN PL
LOS ANGELES, CA 90047
Contact country: US
Contact telephone: 310-345-7937
Contact email: JULYLINARES@SBC.GLOBAL.NET
EPA Region: 09
Classification: Small Small Quantity Generator

UNIVERSAL BEDROOMS INC (Continued) **1009216522**

Description: Handler: generates more than 100 and less than 1000 kg of hazardous waste during any calendar month and accumulates less than 6000 kg of hazardous waste at any time; or generates 100 kg or less of hazardous waste during any calendar month, and accumulates more than 1000 kg of hazardous waste at any time

Owner/Operator Summary:

Owner/operator name:	CARLOS LINARES
Owner/operator address:	6245 S MANHATTAN PL
	LOS ANGELES, CA 90047
Owner/operator country:	US
Owner/operator telephone:	Not reported
Owner/operator email:	Not reported
Owner/operator fax:	Not reported
Owner/operator extension:	Not reported
Legal status:	Private
Owner/Operator Type:	Owner
Owner/Op start date:	01/01/2002
Owner/Op end date:	Not reported

Owner/operator name:	UNIVERSAL BEDROOMS
Owner/operator address:	Not reported
	Not reported
Owner/operator country:	US
Owner/operator telephone:	Not reported
Owner/operator email:	Not reported
Owner/operator fax:	Not reported
Owner/operator extension:	Not reported
Legal status:	Private
Owner/Operator Type:	Operator
Owner/Op start date:	01/01/2002
Owner/Op end date:	Not reported

Handler Activities Summary:

U.S. importer of hazardous waste:	No
Mixed waste (haz. and radioactive):	No
Recycler of hazardous waste:	No
Transporter of hazardous waste:	No
Treater, storer or disposer of HW:	No
Underground injection activity:	No
On-site burner exemption:	No
Furnace exemption:	No
Used oil fuel burner:	No
Used oil processor:	No
User oil refiner:	No
Used oil fuel marketer to burner:	No
Used oil Specification marketer:	No
Used oil transfer facility:	No
Used oil transporter:	No

. Waste code:	D001
. Waste name:	IGNITABLE WASTE

. Waste code:	F003
. Waste name:	THE FOLLOWING SPENT NONHALOGENATED SOLVENTS: XYLENE, ACETONE, ETHYL ACETATE, ETHYL BENZENE, ETHYL ETHER, METHYL ISOBUTYL KETONE, N-BUTYL

UNIVERSAL BEDROOMS INC (Continued) **1009216522**

ALCOHOL, CYCLOHEXANONE, AND METHANOL; ALL SPENT SOLVENT MIXTURES/BLENDS CONTAINING, BEFORE USE, ONLY THE ABOVE SPENT NONHALOGENATED SOLVENTS; AND ALL SPENT SOLVENT MIXTURES/BLENDS CONTAINING, BEFORE USE, ONE OR MORE OF THE ABOVE NONHALOGENATED SOLVENTS, AND A TOTAL OF TEN PERCENT OR MORE (BY VOLUME) OF ONE OR MORE OF THOSE SOLVENTS LISTED IN F001, F002, F004, AND F005; AND STILL BOTTOMS FROM THE RECOVERY OF THESE SPENT SOLVENTS AND SPENT SOLVENT MIXTURES.

Violation Status: No violations found

HAZNET:

Facility Name:	UNIVERSAL BEDROOMS INC
envid:	1009216522
Year:	2005
GEPAID:	CAR000169086
Contact:	JULIO A LINARES
Telephone:	3103457937
Mailing Name:	Not reported
Mailing Address:	6245 S MANHATTAN PL
Mailing City,St,Zip:	LOS ANGELES, CA 900470000
Gen County:	Not reported
TSD EPA ID:	CAD008252405
TSD County:	Not reported
Waste Category:	Unspecified solvent mixture
Disposal Method:	Not reported
Tons:	1.14
Cat Decode:	Not reported
Method Decode:	Not reported
Facility County:	Los Angeles

AY298 **GAGEL S GARAGE** **EDR Hist Auto** **1009021472**
East **1745 E MANCHESTER AVE** **N/A**
< 1/8 **WATTS, CA**
0.041 mi.
214 ft. **Site 1 of 2 in cluster AY**

Actual: **188 ft.**

EDR Hist Auto

Focus Map: **4**

Year:	Name:	Type:
1923	GAGEL S GARAGE	AUTOMOBILE REPAIRING

AX299 **LONG CHEMICAL INC** **SEMS-ARCHIVE** **1003878302**
West **6231 S MANHATTAN PL** **CAD009663295**
< 1/8 **LOS ANGELES, CA 90047**
0.043 mi.
225 ft. **Site 2 of 5 in cluster AX**

Actual: **136 ft.**

SEMS Archive:

Site ID:	0901240
EPA ID:	CAD009663295
Cong District:	28
FIPS Code:	06037
FF:	N
NPL:	Not on the NPL
Non NPL Status:	NFRAP-Site does not qualify for the NPL based on existing information

Focus Map: **1**

LONG CHEMICAL INC (Continued) **1003878302**

SEMS Archive Detail:

Region:	09
Site ID:	0901240
EPA ID:	CAD009663295
Site Name:	LONG CHEMICAL INC
NPL:	N
FF:	N
OU:	00
Action Code:	VS
Action Name:	ARCH SITE
SEQ:	1
Start Date:	Not reported
Finish Date:	1989-01-18 05:00:00
Qual:	Not reported
Current Action Lead:	EPA Perf In-Hse

Region:	09
Site ID:	0901240
EPA ID:	CAD009663295
Site Name:	LONG CHEMICAL INC
NPL:	N
FF:	N
OU:	00
Action Code:	PA
Action Name:	PA
SEQ:	1
Start Date:	Not reported
Finish Date:	1989-01-18 05:00:00
Qual:	N
Current Action Lead:	EPA Perf

Region:	09
Site ID:	0901240
EPA ID:	CAD009663295
Site Name:	LONG CHEMICAL INC
NPL:	N
FF:	N
OU:	00
Action Code:	DS
Action Name:	DISCVRY
SEQ:	1
Start Date:	1986-02-01 05:00:00
Finish Date:	1986-02-01 05:00:00
Qual:	Not reported
Current Action Lead:	St Perf

Region:	09
Site ID:	0901240
EPA ID:	CAD009663295
Site Name:	LONG CHEMICAL INC
NPL:	N
FF:	N
OU:	00
Action Code:	PA
Action Name:	PA
SEQ:	2
Start Date:	1986-01-01 05:00:00

LONG CHEMICAL INC (Continued) **1003878302**

Finish Date: 1986-05-01 04:00:00
Qual: L
Current Action Lead: St Perf

AX300 **LONG CHEMICAL, INCORPORATED** **ENVIROSTOR** **1000231702**
West **6231 S MANHATTAN PL** **SWEEPS UST** **N/A**
< 1/8 **LOS ANGELES, CA 90047** **HIST UST**
0.043 mi. **CA FID UST**
225 ft. **Site 3 of 5 in cluster AX**

Actual:
136 ft.

Focus Map:
1

ENVIROSTOR:
Facility ID: 19300024
Status: Refer: Other Agency
Status Date: 12/08/1994
Site Code: Not reported
Site Type: Historical
Site Type Detailed: * Historical
Acres: Not reported
NPL: NO
Regulatory Agencies: NONE SPECIFIED
Lead Agency: NONE SPECIFIED
Program Manager: Not reported
Supervisor: * Mmonroy
Division Branch: Cleanup Chatsworth
Assembly: 54
Senate: 30
Special Program: * Site Char & Assess Grant (CERCLA 104)
Restricted Use: NO
Site Mgmt Req: NONE SPECIFIED
Funding: Not reported
Latitude: 33.98232
Longitude: -118.3099
APN: 6001016017
Past Use: NONE SPECIFIED
Potential COC: * UNSPECIFIED ALKALINE SOLUTIONS * OTHER PESTICIDE CONTAINERS, 30 GALLONS OR MORE
Confirmed COC: NONE SPECIFIED
Potential Description: NONE SPECIFIED
Alias Name: LONG CHEMICAL INC
Alias Type: Alternate Name
Alias Name: 6001016017
Alias Type: APN
Alias Name: CAD009663295
Alias Type: EPA Identification Number
Alias Name: CAD982026676
Alias Type: HWTS Identification Code
Alias Name: 19300024
Alias Type: Envirostor ID Number

Completed Info:
Completed Area Name: PROJECT WIDE
Completed Sub Area Name: Not reported
Completed Document Type: Site Screening
Completed Date: 12/08/1994
Comments: CALSITES VALIDATION PROGRAM CONFIRMS NFA FOR DTSC.

Completed Area Name: PROJECT WIDE

LONG CHEMICAL, INCORPORATED (Continued) **1000231702**

Completed Sub Area Name: Not reported
Completed Document Type: Preliminary Assessment Report
Completed Date: 12/01/1985
Comments: SUBMIT TO EPA PRELIM ASSESS DONE CERCLA 104

Completed Area Name: PROJECT WIDE
Completed Sub Area Name: Not reported
Completed Document Type: * Discovery
Completed Date: 02/19/1982
Comments: FACILITY IDENTIFIED LA CHAM OF COMM BUS DIR 1963
HANGERS,GARMENTS,BASKETS MFG.50-99 WORKR

Future Area Name: Not reported
Future Sub Area Name: Not reported
Future Document Type: Not reported
Future Due Date: Not reported
Schedule Area Name: Not reported
Schedule Sub Area Name: Not reported
Schedule Document Type: Not reported
Schedule Due Date: Not reported
Schedule Revised Date: Not reported

SWEEPS UST:
Status: Not reported
Comp Number: 2538
Number: Not reported
Board Of Equalization: 44-012399
Referral Date: Not reported
Action Date: Not reported
Created Date: Not reported
Owner Tank Id: Not reported
SWRCB Tank Id: 19-050-002538-000001
Tank Status: Not reported
Capacity: 4000
Active Date: Not reported
Tank Use: CHEMICAL
STG: PRODUCT
Content: UNKNOWN
Number Of Tanks: 8

Status: Not reported
Comp Number: 2538
Number: Not reported
Board Of Equalization: 44-012399
Referral Date: Not reported
Action Date: Not reported
Created Date: Not reported
Owner Tank Id: Not reported
SWRCB Tank Id: 19-050-002538-000002
Tank Status: Not reported
Capacity: 4000
Active Date: Not reported
Tank Use: CHEMICAL
STG: PRODUCT
Content: UNKNOWN
Number Of Tanks: Not reported

LONG CHEMICAL, INCORPORATED (Continued) **1000231702**

Status: Not reported
Comp Number: 2538
Number: Not reported
Board Of Equalization: 44-012399
Referral Date: Not reported
Action Date: Not reported
Created Date: Not reported
Owner Tank Id: Not reported
SWRCB Tank Id: 19-050-002538-000003
Tank Status: Not reported
Capacity: 4000
Active Date: Not reported
Tank Use: CHEMICAL
STG: PRODUCT
Content: UNKNOWN
Number Of Tanks: Not reported

Status: Not reported
Comp Number: 2538
Number: Not reported
Board Of Equalization: 44-012399
Referral Date: Not reported
Action Date: Not reported
Created Date: Not reported
Owner Tank Id: Not reported
SWRCB Tank Id: 19-050-002538-000004
Tank Status: Not reported
Capacity: 4000
Active Date: Not reported
Tank Use: CHEMICAL
STG: PRODUCT
Content: UNKNOWN
Number Of Tanks: Not reported

Status: Not reported
Comp Number: 2538
Number: Not reported
Board Of Equalization: 44-012399
Referral Date: Not reported
Action Date: Not reported
Created Date: Not reported
Owner Tank Id: Not reported
SWRCB Tank Id: 19-050-002538-000005
Tank Status: Not reported
Capacity: 4000
Active Date: Not reported
Tank Use: CHEMICAL
STG: PRODUCT
Content: UNKNOWN
Number Of Tanks: Not reported

Status: Not reported
Comp Number: 2538
Number: Not reported
Board Of Equalization: 44-012399
Referral Date: Not reported
Action Date: Not reported

LONG CHEMICAL, INCORPORATED (Continued) **1000231702**

Created Date: Not reported
Owner Tank Id: Not reported
SWRCB Tank Id: 19-050-002538-000006
Tank Status: Not reported
Capacity: 4000
Active Date: Not reported
Tank Use: CHEMICAL
STG: PRODUCT
Content: UNKNOWN
Number Of Tanks: Not reported

Status: Not reported
Comp Number: 2538
Number: Not reported
Board Of Equalization: 44-012399
Referral Date: Not reported
Action Date: Not reported
Created Date: Not reported
Owner Tank Id: Not reported
SWRCB Tank Id: 19-050-002538-000007
Tank Status: Not reported
Capacity: 4000
Active Date: Not reported
Tank Use: CHEMICAL
STG: PRODUCT
Content: UNKNOWN
Number Of Tanks: Not reported

Status: Not reported
Comp Number: 2538
Number: Not reported
Board Of Equalization: 44-012399
Referral Date: Not reported
Action Date: Not reported
Created Date: Not reported
Owner Tank Id: Not reported
SWRCB Tank Id: 19-050-002538-000008
Tank Status: Not reported
Capacity: 4000
Active Date: Not reported
Tank Use: CHEMICAL
STG: PRODUCT
Content: UNKNOWN
Number Of Tanks: Not reported

HIST UST:
File Number: 00027650
URL: http://geotracker.waterboards.ca.gov/ustpdfs/pdf/00027650.pdf
Region: STATE
Facility ID: 00000047272
Facility Type: Other
Other Type: Not reported
Contact Name: MR. HAROLD BROOKS
Telephone: 2137532136
Owner Name: LONG CHEMICAL, INC.
Owner Address: 6231 S. MANHATTAN PLACE
Owner City,St,Zip: LOS ANGELES, CA 90047

LONG CHEMICAL, INCORPORATED (Continued) **1000231702**

Total Tanks:	0008
Tank Num:	001
Container Num:	1
Year Installed:	1978
Tank Capacity:	00004000
Tank Used for:	PRODUCT
Type of Fuel:	Not reported
Container Construction Thickness:	1/2"
Leak Detection:	Stock Inventor
Tank Num:	002
Container Num:	2
Year Installed:	1978
Tank Capacity:	00004000
Tank Used for:	PRODUCT
Type of Fuel:	Not reported
Container Construction Thickness:	1/2"
Leak Detection:	Stock Inventor
Tank Num:	003
Container Num:	3
Year Installed:	1978
Tank Capacity:	00004000
Tank Used for:	PRODUCT
Type of Fuel:	Not reported
Container Construction Thickness:	1/2"
Leak Detection:	Stock Inventor
Tank Num:	004
Container Num:	4
Year Installed:	1978
Tank Capacity:	00004000
Tank Used for:	PRODUCT
Type of Fuel:	Not reported
Container Construction Thickness:	1/2"
Leak Detection:	Stock Inventor
Tank Num:	005
Container Num:	5
Year Installed:	1978
Tank Capacity:	00004000
Tank Used for:	PRODUCT
Type of Fuel:	Not reported
Container Construction Thickness:	1/2"
Leak Detection:	Stock Inventor
Tank Num:	006
Container Num:	6
Year Installed:	1978
Tank Capacity:	00004000
Tank Used for:	PRODUCT
Type of Fuel:	Not reported
Container Construction Thickness:	1/2"
Leak Detection:	Stock Inventor
Tank Num:	007

LONG CHEMICAL, INCORPORATED (Continued) **1000231702**

Container Num:	7
Year Installed:	1978
Tank Capacity:	00004000
Tank Used for:	PRODUCT
Type of Fuel:	Not reported
Container Construction Thickness:	1/2"
Leak Detection:	Stock Inventor
Tank Num:	008
Container Num:	8
Year Installed:	1978
Tank Capacity:	00004000
Tank Used for:	PRODUCT
Type of Fuel:	Not reported
Container Construction Thickness:	1/2"
Leak Detection:	Stock Inventor

Click here for Geo Tracker PDF:

CA FID UST:

Facility ID:	19016749
Regulated By:	UTNKI
Regulated ID:	00047272
Cortese Code:	Not reported
SIC Code:	Not reported
Facility Phone:	2137532136
Mail To:	Not reported
Mailing Address:	6231 S MANHATTAN PL
Mailing Address 2:	Not reported
Mailing City,St,Zip:	LOS ANGELES 900470000
Contact:	Not reported
Contact Phone:	Not reported
DUNs Number:	Not reported
NPDES Number:	Not reported
EPA ID:	Not reported
Comments:	Not reported
Status:	Inactive

AX301 **MANHATTAN PUMP STATION** **RCRA-LQG** **1012175949**
West **6219 SOUTH MANHATTAN PLACE** **CAR000197673**
< 1/8 **LOS ANGELES, CA 90047**
0.043 mi.
225 ft. **Site 4 of 5 in cluster AX**

Actual:
136 ft.

Focus Map:
1

RCRA-LQG:

Date form received by agency:	06/09/2010
Facility name:	MANHATTAN PUMP STATION
Facility address:	6219 SOUTH MANHATTAN PLACE LOS ANGELES, CA 90047
EPA ID:	CAR000197673
Mailing address:	111 NORTH HOPE STREET ROOM 1050 LOS ANGELES, CA 90012
Contact:	MARK J SEDLACEK
Contact address:	111 NORTH HOPE STREET ROOM 1050 LOS ANGELES, CA 90012
Contact country:	US

MANHATTAN PUMP STATION (Continued) **1012175949**

Contact telephone: 213-367-0403
Contact email: MARK.SEDLACEK@LADWP.COM
EPA Region: 09
Classification: Large Quantity Generator
Description: Handler: generates 1,000 kg or more of hazardous waste during any calendar month; or generates more than 1 kg of acutely hazardous waste during any calendar month; or generates more than 100 kg of any residue or contaminated soil, waste or other debris resulting from the cleanup of a spill, into or on any land or water, of acutely hazardous waste during any calendar month; or generates 1 kg or less of acutely hazardous waste during any calendar month, and accumulates more than 1 kg of acutely hazardous waste at any time; or generates 100 kg or less of any residue or contaminated soil, waste or other debris resulting from the cleanup of a spill, into or on any land or water, of acutely hazardous waste during any calendar month, and accumulates more than 100 kg of that material at any time

Owner/Operator Summary:
Owner/operator name: LADWP
Owner/operator address: Not reported
Not reported
Owner/operator country: Not reported
Owner/operator telephone: Not reported
Owner/operator email: Not reported
Owner/operator fax: Not reported
Owner/operator extension: Not reported
Legal status: Municipal
Owner/Operator Type: Operator
Owner/Op start date: 09/18/1923
Owner/Op end date: Not reported

Owner/operator name: LADWP
Owner/operator address: 111 N HOPE ST ROOM 1050
LOS ANGELES, CA 90012
Owner/operator country: US
Owner/operator telephone: Not reported
Owner/operator email: Not reported
Owner/operator fax: Not reported
Owner/operator extension: Not reported
Legal status: Municipal
Owner/Operator Type: Owner
Owner/Op start date: 09/18/1923
Owner/Op end date: Not reported

Owner/operator name: LOS ANGELES DEPT. OF WATER & POWER
Owner/operator address: 111 NORTH HOPE STREET ROOM 1050
LOS ANGELES, CA 90012
Owner/operator country: US
Owner/operator telephone: 213-367-0403
Owner/operator email: Not reported
Owner/operator fax: Not reported
Owner/operator extension: Not reported
Legal status: Municipal
Owner/Operator Type: Owner
Owner/Op start date: 01/01/1928
Owner/Op end date: Not reported

MANHATTAN PUMP STATION (Continued) **1012175949**

Owner/operator name: MARK J. SEDLACEK
Owner/operator address: Not reported
Not reported
Owner/operator country: Not reported
Owner/operator telephone: Not reported
Owner/operator email: Not reported
Owner/operator fax: Not reported
Owner/operator extension: Not reported
Legal status: Municipal
Owner/Operator Type: Operator
Owner/Op start date: 01/01/1928
Owner/Op end date: Not reported

Handler Activities Summary:
U.S. importer of hazardous waste: No
Mixed waste (haz. and radioactive): No
Recycler of hazardous waste: No
Transporter of hazardous waste: No
Treater, storer or disposer of HW: No
Underground injection activity: No
On-site burner exemption: No
Furnace exemption: No
Used oil fuel burner: No
Used oil processor: No
User oil refiner: No
Used oil fuel marketer to burner: No
Used oil Specification marketer: No
Used oil transfer facility: No
Used oil transporter: No

. Waste code: 331
. Waste name: Off-specification, aged, or surplus organics

. Waste code: D001
. Waste name: IGNITABLE WASTE

. Waste code: F003
. Waste name: THE FOLLOWING SPENT NONHALOGENATED SOLVENTS: XYLENE, ACETONE, ETHYL ACETATE, ETHYL BENZENE, ETHYL ETHER, METHYL ISOBUTYL KETONE, N-BUTYL ALCOHOL, CYCLOHEXANONE, AND METHANOL; ALL SPENT SOLVENT MIXTURES/BLENDS CONTAINING, BEFORE USE, ONLY THE ABOVE SPENT NONHALOGENATED SOLVENTS; AND ALL SPENT SOLVENT MIXTURES/BLENDS CONTAINING, BEFORE USE, ONE OR MORE OF THE ABOVE NONHALOGENATED SOLVENTS, AND A TOTAL OF TEN PERCENT OR MORE (BY VOLUME) OF ONE OR MORE OF THOSE SOLVENTS LISTED IN F001, F002, F004, AND F005; AND STILL BOTTOMS FROM THE RECOVERY OF THESE SPENT SOLVENTS AND SPENT SOLVENT MIXTURES.

Historical Generators:
Date form received by agency: 01/09/2009
Site name: MANHATTAN PUMP STATION
Classification: Small Quantity Generator

. Waste code: D002
. Waste name: CORROSIVE WASTE

MANHATTAN PUMP STATION (Continued) **1012175949**

Violation Status: No violations found

C302 **BASIC FIBRES INC** **RCRA NonGen / NLR** **1024801657**
West **6019 S MANHATTAN PL** **CAL000232231**
< 1/8 **LOS ANGELES, CA 90047**
0.043 mi.
227 ft. **Site 12 of 13 in cluster C**

Actual:
136 ft.

Focus Map:
1

RCRA NonGen / NLR:

Date form received by agency:	02/08/2002
Facility name:	BASIC FIBRES INC
Facility address:	6019 S MANHATTAN PL LOS ANGELES, CA 90047-0000
EPA ID:	CAL000232231
Contact:	DAVID SANCHEZ
Contact address:	6019 S MANHATTAN PL 5921 S WESTERN AVE LOS ANGELES, CA 90047
Contact country:	Not reported
Contact telephone:	323-753-3491
Contact email:	DSANCHEZ@BASICFIBRES.COM
EPA Region:	09
Classification:	Non-Generator
Description:	Handler: Non-Generators do not presently generate hazardous waste

Owner/Operator Summary:

Owner/operator name:	DAVID SANCHEZ
Owner/operator address:	6019 S MANHATTAN PL 5921 S WESTERN AVE LOS ANGELES, CA 90047
Owner/operator country:	Not reported
Owner/operator telephone:	323-753-3491
Owner/operator email:	Not reported
Owner/operator fax:	Not reported
Owner/operator extension:	Not reported
Legal status:	Other
Owner/Operator Type:	Operator
Owner/Op start date:	Not reported
Owner/Op end date:	Not reported

Owner/operator name:	BASIC FIBRES INC
Owner/operator address:	6019 S MANHATTAN PL LOS ANGELES, CA 90047
Owner/operator country:	Not reported
Owner/operator telephone:	323-753-3491
Owner/operator email:	Not reported
Owner/operator fax:	Not reported
Owner/operator extension:	Not reported
Legal status:	Other
Owner/Operator Type:	Owner
Owner/Op start date:	Not reported
Owner/Op end date:	Not reported

Handler Activities Summary:

U.S. importer of hazardous waste:	No
Mixed waste (haz. and radioactive):	No
Recycler of hazardous waste:	No
Transporter of hazardous waste:	Yes
Treater, storer or disposer of HW:	No
Underground injection activity:	No

BASIC FIBRES INC (Continued) **1024801657**

On-site burner exemption:	No
Furnace exemption:	No
Used oil fuel burner:	No
Used oil processor:	No
User oil refiner:	No
Used oil fuel marketer to burner:	No
Used oil Specification marketer:	No
Used oil transfer facility:	No
Used oil transporter:	No

Violation Status: No violations found

C303 **BASIC FIBRES INC** **SWRCY** **S106102477**
West **6019 S MANHATTAN PL** **PROC** **N/A**
< 1/8 **LOS ANGELES, CA 90047** **WDS**
0.043 mi.
227 ft. **Site 13 of 13 in cluster C**

Actual:
136 ft.

Focus Map:
1

SWRCY:

Reg Id:	19146
Cert Id:	RC0084
Mailing Address:	P O Box 30599
Mailing City:	Los Angeles
Mailing State:	CA
Mailing Zip Code:	90030
Website:	Not reported
Email:	Not reported
Phone Number:	(323) 753-3491
Rural:	N
Operation Begin Date:	08/21/1987
Aluminium:	Y
Glass:	Y
Plastic:	Y
Bimetal:	Y
Hours of Operation:	Mon - Fri 8:00 am - 2:00 pm; Sat - Sun Closed
Organization ID:	19146
Organization Name:	Basic Fibres Inc

PROC:

Reg Id:	19146
Cert Id:	PR0015
Organization Id:	19146
Organization Name:	Basic Fibres Inc
Mailing Address:	P O Box 30599
Mailing City:	Los Angeles
Mailing State:	CA
Mailing Zip Code:	90030
Website:	Not reported
Email:	Not reported
Phone Number:	(323) 753-3491
Rural:	N/A
Operation Begin Date:	08/21/1987
Aluminium:	Y
Glass:	Y
Plastic:	Y
Bimetal:	Y
Hours of Operation:	Mon - Sat 5:00 am - 7:00 pm; Sun 5:30 am - 7:00 pm

BASIC FIBRES INC (Continued) **S106102477**

WDS:

Facility ID:	4 19I001361
Facility Type:	Other - Does not fall into the category of Municipal/Domestic, Industrial, Agricultural or Solid Waste (Class I, II or III)
Facility Status:	Active - Any facility with a continuous or seasonal discharge that is under Waste Discharge Requirements.
NPDES Number:	CAS000001 The 1st 2 characters designate the state. The remaining 7 are assigned by the Regional Board
Subregion:	4
Facility Telephone:	Not reported
Facility Contact:	Not reported
Agency Name:	BASIC FIBERS INC
Agency Address:	Not reported
Agency City,St,Zip:	0
Agency Contact:	Not reported
Agency Telephone:	Not reported
Agency Type:	Not reported
SIC Code:	0
SIC Code 2:	Not reported
Primary Waste Type:	Not reported
Primary Waste:	Not reported
Waste Type2:	Not reported
Waste2:	Not reported
Primary Waste Type:	Not reported
Secondary Waste:	Not reported
Secondary Waste Type:	Not reported
Design Flow:	0
Baseline Flow:	0
Reclamation:	Not reported
POTW:	Not reported
Treat To Water:	Minor Threat to Water Quality. A violation of a regional board order should cause a relatively minor impairment of beneficial uses compared to a major or minor threat. Not: All nurds without a TTWQ will be considered a minor threat to water quality unless coded at a higher Level. A Zero (0) may be used to code those NURDS that are found to represent no threat to water quality.
Complexity:	Category C - Facilities having no waste treatment systems, such as cooling water dischargers or thosewho must comply through best management practices, facilities with passive waste treatment and disposal systems, such as septic systems with subsurface disposal, or dischargers having waste storage systems with land disposal such as dairy waste ponds.

304
West
< 1/8
0.044 mi.
230 ft.

JURY ROBT
1821 W 94TH ST
LOS ANGELES, CA

EDR Hist Auto **1009081035**
N/A

Actual:
201 ft.

EDR Hist Auto

Focus Map:
5

Year:	Name:	Type:
1942	JURY ROBT	AUTOMOBILE REPAIRING

AZ305 **BREDY M I MRS** **EDR Hist Cleaner** **1009192353**
East **1736 W FLORENCE AVE** **N/A**
< 1/8 **LOS ANGELES, CA**
0.045 mi.
240 ft. **Site 1 of 2 in cluster AZ**

Actual: EDR Hist Cleaner
153 ft.

Focus Map: Year: Name: Type:
4 1933 BREDY M I MRS CLOTHES PRESSERS AND CLEANERS

BA306 **KING S TRANSMISSION** **EDR Hist Auto** **1020565753**
West **1813 W MANCHESTER** **N/A**
< 1/8 **LOS ANGELES, CA 90047**
0.046 mi.
242 ft. **Site 1 of 8 in cluster BA**

Actual: EDR Hist Auto
195 ft.

Focus Map: Year: Name: Type:
3

Year:	Name:	Type:
1987	KINGS AUTO REPAIR	Automotive Repair Shops, NEC
1988	KINGS AUTO REPAIR	Automotive Repair Shops, NEC
1989	SD RADIATOR	Automotive Repair Shops, NEC
1989	KINGS AUTO REPAIR	Automotive Repair Shops, NEC
1990	KING S TRANSMISSION	Automotive Transmission Repair Shops
1990	SD RADIATOR	Automotive Repair Shops, NEC
1990	KINGS AUTO REPAIR	Automotive Repair Shops, NEC
1991	KINGS AUTO REPAIR	Automotive Repair Shops, NEC
1991	KING S TRANSMISSION	Automotive Transmission Repair Shops
1991	SD RADIATOR	Automotive Repair Shops, NEC
1992	KING S TRANSMISSION	Automotive Transmission Repair Shops
1992	SD RADIATOR	Automotive Repair Shops, NEC
1993	SD RADIATOR	Automotive Repair Shops, NEC
1993	KING S TRANSMISSION	Automotive Transmission Repair Shops
1994	KING S TRANSMISSION	Automotive Transmission Repair Shops
1994	SD RADIATOR	Automotive Repair Shops, NEC
1995	SD RADIATOR	Automotive Repair Shops, NEC
1995	KINGS AUTO CENTER	Automotive Transmission Repair Shops
1996	KINGS AUTO CENTER	Automotive Transmission Repair Shops
1996	SD RADIATOR	Automotive Repair Shops, NEC
1997	KINGS AUTO CENTER	Automotive Transmission Repair Shops
1997	SD RADIATOR	Automotive Repair Shops, NEC
1998	SD RADIATOR	Automotive Repair Shops, NEC
1998	KINGS AUTO CENTER	Automotive Transmission Repair Shops
1999	SD RADIATOR	Automotive Repair Shops, NEC
1999	CHONS STEVE CHEVRON SERVICE	Gasoline Service Stations
1999	KINGS AUTO CENTER	Automotive Transmission Repair Shops
2000	SD RADIATOR	Automotive Repair Shops, NEC
2000	CHONS STEVE REPAIR SHOP	Gasoline Service Stations
2000	CHON STEVEN S	Automotive Transmission Repair Shops
2001	CHON STEVEN S	Automotive Transmission Repair Shops
2001	SD RADIATOR	Automotive Repair Shops, NEC
2001	CHONS STEVE REPAIR SHOP	Gasoline Service Stations
2002	CHON STEVEN S	Automotive Transmission Repair Shops
2002	CHONS STEVE REPAIR SHOP	Gasoline Service Stations
2002	SD RADIATOR	Automotive Repair Shops, NEC
2003	SD RADIATOR	Automotive Repair Shops, NEC
2003	CHON STEVEN S	Automotive Transmission Repair Shops
2003	RONALDOS REPAIR SHOP	Gasoline Service Stations
2004	CHON STEVEN S	Automotive Transmission Repair Shops

KING S TRANSMISSION (Continued) **1020565753**

2004	RONALDOS REPAIR SHOP	Gasoline Service Stations
2004	SD RADIATOR	Automotive Repair Shops, NEC
2005	SD RADIATOR	Automotive Repair Shops, NEC
2005	CALI AUTO SOUND	General Automotive Repair Shops
2005	RONALDOS REPAIR SHOP	Gasoline Service Stations
2005	CHON STEVEN S	Automotive Transmission Repair Shops
2006	CHON STEVEN S	Automotive Transmission Repair Shops
2006	SD RADIATOR	Automotive Repair Shops, NEC
2006	CALI AUTO SOUND	General Automotive Repair Shops
2006	RONALDOS REPAIR SHOP	Gasoline Service Stations
2007	SD RADIATOR	Automotive Repair Shops, NEC
2007	RONALDOS REPAIR SHOP	Gasoline Service Stations
2007	CHON STEVEN S	Automotive Transmission Repair Shops
2007	CALI AUTO SOUND	General Automotive Repair Shops
2008	RONALDOS REPAIR SHOP	Gasoline Service Stations
2008	SD RADIATOR	Automotive Repair Shops, NEC
2008	CHON STEVEN S	Automotive Transmission Repair Shops
2008	CALI AUTO SOUND	General Automotive Repair Shops
2009	CALI AUTO SOUND	General Automotive Repair Shops
2009	CHON STEVEN S	Automotive Transmission Repair Shops
2010	CHON STEVEN S	Automotive Transmission Repair Shops
2011	CHON STEVEN S	Automotive Transmission Repair Shops
2012	CHON STEVEN S	Automotive Transmission Repair Shops
2013	CHON STEVEN S	Automotive Transmission Repair Shops
2014	CHON STEVEN S	Automotive Transmission Repair Shops

BA307 **YAHOO SMOG** **RCRA NonGen / NLR** **1024830930**
West **1813 W MANCHESTER AVE STE B** **CAL000366694**
< 1/8 **LOS ANGELES, CA 90047**
0.046 mi.
242 ft. **Site 2 of 8 in cluster BA**

Actual:
195 ft.

Focus Map:
3

RCRA NonGen / NLR:

Date form received by agency:	08/15/2011
Facility name:	YAHOO SMOG
Facility address:	1813 W MANCHESTER AVE STE B LOS ANGELES, CA 90047-3008
EPA ID:	CAL000366694
Mailing address:	1813 W MANCHESTER AV UNIT #B LOS ANGELES, CA 90047-0000
Contact:	STEVE CHOI
Contact address:	1813 W MANCHESTER AVE STE B LOS ANGELES, CA 90047
Contact country:	Not reported
Contact telephone:	323-971-3834
Contact email:	STVOCHOI@YAHOO.COM
EPA Region:	09
Classification:	Non-Generator
Description:	Handler: Non-Generators do not presently generate hazardous waste

Owner/Operator Summary:

Owner/operator name:	STEVE CHOI
Owner/operator address:	1813 W MANCHESTER AVE STE B LOS ANGELES, CA 90047
Owner/operator country:	Not reported
Owner/operator telephone:	323-971-3834
Owner/operator email:	Not reported

YAHOO SMOG (Continued) **1024830930**

Owner/operator fax: Not reported
Owner/operator extension: Not reported
Legal status: Other
Owner/Operator Type: Owner
Owner/Op start date: Not reported
Owner/Op end date: Not reported

Owner/operator name: STEVE CHOI
Owner/operator address: 1813 W MANCHESTER AVE STE B
LOS ANGELES, CA 90047
Owner/operator country: Not reported
Owner/operator telephone: 323-971-3834
Owner/operator email: Not reported
Owner/operator fax: Not reported
Owner/operator extension: Not reported
Legal status: Other
Owner/Operator Type: Operator
Owner/Op start date: Not reported
Owner/Op end date: Not reported

Handler Activities Summary:
U.S. importer of hazardous waste: No
Mixed waste (haz. and radioactive): No
Recycler of hazardous waste: No
Transporter of hazardous waste: Yes
Treater, storer or disposer of HW: No
Underground injection activity: No
On-site burner exemption: No
Furnace exemption: No
Used oil fuel burner: No
Used oil processor: No
User oil refiner: No
Used oil fuel marketer to burner: No
Used oil Specification marketer: No
Used oil transfer facility: No
Used oil transporter: No

Violation Status: No violations found

BB308 **LOS ANGELES TSPS** **HIST UST** **U001561937**
East **11100 S WESTERN AVE** **N/A**
< 1/8 **LOS ANGELES, CA 90047**
0.046 mi.
243 ft. **Site 1 of 3 in cluster BB**

Actual:
218 ft.

Focus Map:
6

HIST UST:
File Number: 00026136
URL: http://geotracker.waterboards.ca.gov/ustpdfs/pdf/00026136.pdf
Region: STATE
Facility ID: 00000055846
Facility Type: Other
Other Type: COMMUNICATIONS
Contact Name: DISTRICT MGR.-BLDGS. & R.E.
Telephone: 4154606500
Owner Name: A.T.&T. COMMUNICATIONS, INC.,
Owner Address: 5925 W. LAS POISTAS BLVD.
Owner City,St,Zip: PLEASANTON, CA 94566
Total Tanks: 0001

LOS ANGELES TSPS (Continued) **U001561937**

Tank Num:	001
Container Num:	B56L109
Year Installed:	1969
Tank Capacity:	00002000
Tank Used for:	PRODUCT
Type of Fuel:	DIESEL
Container Construction Thickness:	3/16
Leak Detection:	None

Click here for Geo Tracker PDF:

BB309 **PACIFIC BELL** **RCRA NonGen / NLR** **1000250305**
East **11100 S WESTERN AVE** **FINDS** **CAT080018807**
< 1/8 **LOS ANGELES, CA 90047** **ECHO**
0.046 mi.
243 ft. **Site 2 of 3 in cluster BB**

Actual:
218 ft.

Focus Map:
6

RCRA NonGen / NLR:

Date form received by agency:	09/02/1997
Facility name:	PACIFIC BELL
Facility address:	11100 S WESTERN AVE LOS ANGELES, CA 90047
EPA ID:	CAT080018807
Mailing address:	500 S MAIN S TOWER BOCC RM 260 ORANGE, CA 92668
Contact:	ENVIRONMENTAL MANAGER
Contact address:	11100 S WESTERN AVE LOS ANGELES, CA 90047
Contact country:	US
Contact telephone:	714-972-5116
Contact email:	Not reported
EPA Region:	09
Classification:	Non-Generator
Description:	Handler: Non-Generators do not presently generate hazardous waste

Owner/Operator Summary:

Owner/operator name:	THE PACIFIC TELEPHONE AND TELEGRAPH CO
Owner/operator address:	NOT REQUIRED NOT REQUIRED, ME 99999
Owner/operator country:	Not reported
Owner/operator telephone:	415-555-1212
Owner/operator email:	Not reported
Owner/operator fax:	Not reported
Owner/operator extension:	Not reported
Legal status:	Private
Owner/Operator Type:	Owner
Owner/Op start date:	Not reported
Owner/Op end date:	Not reported

Handler Activities Summary:

U.S. importer of hazardous waste:	No
Mixed waste (haz. and radioactive):	No
Recycler of hazardous waste:	No
Transporter of hazardous waste:	No
Treater, storer or disposer of HW:	No
Underground injection activity:	No
On-site burner exemption:	No

PACIFIC BELL (Continued) **1000250305**

Furnace exemption: No
Used oil fuel burner: No
Used oil processor: No
User oil refiner: No
Used oil fuel marketer to burner: No
Used oil Specification marketer: No
Used oil transfer facility: No
Used oil transporter: No

Historical Generators:
Date form received by agency: 09/01/1996
Site name: PACIFIC BELL
Classification: Small Quantity Generator

Date form received by agency: 01/15/1981
Site name: PACIFIC BELL
Classification: Large Quantity Generator

Violation Status: No violations found

FINDS:

Registry ID: 110002948231

Environmental Interest/Information System
RCRAInfo is a national information system that supports the Resource Conservation and Recovery Act (RCRA) program through the tracking of events and activities related to facilities that generate, transport, and treat, store, or dispose of hazardous waste. RCRAInfo allows RCRA program staff to track the notification, permit, compliance, and corrective action activities required under RCRA.

Click this hyperlink while viewing on your computer to access additional FINDS: detail in the EDR Site Report.

ECHO:
Envid: 1000250305
Registry ID: 110002948231
DFR URL: http://echo.epa.gov/detailed-facility-report?fid=110002948231

BB310 **LOS ANGELES TSPS** **SWEEPS UST** **S101617525**
East **11100 S WESTERN AVE** **CA FID UST** **N/A**
< 1/8 **LOS ANGELES, CA 90047**
0.046 mi.
243 ft. **Site 3 of 3 in cluster BB**

Actual:
218 ft.

Focus Map:
6

SWEEPS UST:
Status: Not reported
Comp Number: 3863
Number: Not reported
Board Of Equalization: Not reported
Referral Date: Not reported
Action Date: Not reported
Created Date: Not reported
Owner Tank Id: Not reported
SWRCB Tank Id: Not reported

LOS ANGELES TSPS (Continued) **S101617525**

Tank Status: Not reported
Capacity: Not reported
Active Date: Not reported
Tank Use: Not reported
STG: Not reported
Content: Not reported
Number Of Tanks: Not reported

CA FID UST:
Facility ID: 19051008
Regulated By: UTNKA
Regulated ID: 00055846
Cortese Code: Not reported
SIC Code: Not reported
Facility Phone: 8180000000
Mail To: Not reported
Mailing Address: 17200 S VERMONT AVE
Mailing Address 2: Not reported
Mailing City,St,Zip: INGLEWOOD 90301
Contact: Not reported
Contact Phone: Not reported
DUNs Number: Not reported
NPDES Number: Not reported
EPA ID: Not reported
Comments: Not reported
Status: Active

Facility ID: 19051008
Regulated By: UTNKA
Regulated ID: Not reported
Cortese Code: Not reported
SIC Code: Not reported
Facility Phone: 4154606500
Mail To: Not reported
Mailing Address: 11100 S WESTERN AVE
Mailing Address 2: Not reported
Mailing City,St,Zip: LOS ANGELES 900470000
Contact: Not reported
Contact Phone: Not reported
DUNs Number: Not reported
NPDES Number: Not reported
EPA ID: Not reported
Comments: Not reported
Status: Active

AV311 **HUGHES PAINT CO** **SEMS-ARCHIVE** **1000240979**
NNE **5900 S WESTERN AVE** **ENVIROSTOR** **CAD078807146**
< 1/8 **LOS ANGELES, CA 90047** **SWEEPS UST**
0.047 mi. **HIST UST**
248 ft. **Site 2 of 2 in cluster AV** **CA FID UST**
RCRA NonGen / NLR
Actual: **FINDS**
137 ft. **ECHO**

Focus Map:
2

SEMS Archive:
Site ID: 0901608
EPA ID: CAD078807146

HUGHES PAINT CO (Continued) **1000240979**

Cong District: 29
FIPS Code: 06037
FF: N
NPL: Not on the NPL
Non NPL Status: NFRAP-Site does not qualify for the NPL based on existing information

SEMS Archive Detail:

Region: 09
Site ID: 0901608
EPA ID: CAD078807146
Site Name: HUGHES PAINT CO
NPL: N
FF: N
OU: 00
Action Code: VS
Action Name: ARCH SITE
SEQ: 1
Start Date: Not reported
Finish Date: 1984-09-01 05:00:00
Qual: Not reported
Current Action Lead: EPA Perf In-Hse

Region: 09
Site ID: 0901608
EPA ID: CAD078807146
Site Name: HUGHES PAINT CO
NPL: N
FF: N
OU: 00
Action Code: DS
Action Name: DISCVRY
SEQ: 1
Start Date: 1980-07-01 04:00:00
Finish Date: 1980-07-01 04:00:00
Qual: Not reported
Current Action Lead: EPA Perf

Region: 09
Site ID: 0901608
EPA ID: CAD078807146
Site Name: HUGHES PAINT CO
NPL: N
FF: N
OU: 00
Action Code: PA
Action Name: PA
SEQ: 1
Start Date: 1984-03-01 05:00:00
Finish Date: 1984-09-01 05:00:00
Qual: N
Current Action Lead: St Perf

ENVIROSTOR:
Facility ID: 19280441
Status: Refer: Other Agency
Status Date: 04/14/1995

HUGHES PAINT CO (Continued) **1000240979**

Site Code:	Not reported
Site Type:	Historical
Site Type Detailed:	* Historical
Acres:	Not reported
NPL:	NO
Regulatory Agencies:	NONE SPECIFIED
Lead Agency:	NONE SPECIFIED
Program Manager:	Not reported
Supervisor:	* Mmonroy
Division Branch:	Cleanup Chatsworth
Assembly:	59
Senate:	30
Special Program:	* RCRA 3012 - Past Haz Waste Disp Inven Site
Restricted Use:	NO
Site Mgmt Req:	NONE SPECIFIED
Funding:	Not reported
Latitude:	33.98737
Longitude:	-118.3085
APN:	6002008034
Past Use:	NONE SPECIFIED
Potential COC:	* HYDROCARBON SOLVENTS * OXYGENATED SOLVENTS * Sludge - Paint * UNSPECIFIED SLUDGE WASTE
Confirmed COC:	NONE SPECIFIED
Potential Description:	NONE SPECIFIED
Alias Name:	6002008034
Alias Type:	APN
Alias Name:	CAD078807146
Alias Type:	EPA Identification Number
Alias Name:	110002659622
Alias Type:	EPA (FRS #)
Alias Name:	19280441
Alias Type:	Envirostor ID Number

Completed Info:

Completed Area Name:	PROJECT WIDE
Completed Sub Area Name:	Not reported
Completed Document Type:	Site Screening
Completed Date:	02/02/1995
Comments:	DATABASE VALIDATION PROGRAM CONFIRMS NFA FOR DTSC.
Completed Area Name:	PROJECT WIDE
Completed Sub Area Name:	Not reported
Completed Document Type:	Preliminary Assessment Report
Completed Date:	01/27/1984
Comments:	FACILITY DRIVE-BY ASAP. NO PROB OBSERVED. SUBMIT TO EPA PRELIM ASSESS DONE RCRA 3012
Completed Area Name:	PROJECT WIDE
Completed Sub Area Name:	Not reported
Completed Document Type:	* Discovery
Completed Date:	09/26/1983
Comments:	FACILITY IDENTIFIED ID FROM ERRIS
Completed Area Name:	PROJECT WIDE
Completed Sub Area Name:	Not reported
Completed Document Type:	* Discovery
Completed Date:	05/18/1982
Comments:	FACILITY IDENTIFIED ID'D FROM TELEPHONE SEARCH QUESTIONNAIRE SENT

HUGHES PAINT CO (Continued) **1000240979**

Future Area Name: Not reported
Future Sub Area Name: Not reported
Future Document Type: Not reported
Future Due Date: Not reported
Schedule Area Name: Not reported
Schedule Sub Area Name: Not reported
Schedule Document Type: Not reported
Schedule Due Date: Not reported
Schedule Revised Date: Not reported

SWEEPS UST:
Status: Not reported
Comp Number: 2229
Number: Not reported
Board Of Equalization: 44-012205
Referral Date: Not reported
Action Date: Not reported
Created Date: Not reported
Owner Tank Id: Not reported
SWRCB Tank Id: 19-050-002229-000001
Tank Status: Not reported
Capacity: 7500
Active Date: Not reported
Tank Use: CHEMICAL
STG: PRODUCT
Content: UNKNOWN
Number Of Tanks: 2

Status: Not reported
Comp Number: 2229
Number: Not reported
Board Of Equalization: 44-012205
Referral Date: Not reported
Action Date: Not reported
Created Date: Not reported
Owner Tank Id: Not reported
SWRCB Tank Id: 19-050-002229-000002
Tank Status: Not reported
Capacity: 1000
Active Date: Not reported
Tank Use: CHEMICAL
STG: PRODUCT
Content: UNKNOWN
Number Of Tanks: Not reported

HIST UST:
File Number: 00026EDB
URL: http://geotracker.waterboards.ca.gov/ustpdfs/pdf/00026EDB.pdf
Region: STATE
Facility ID: 00000041289
Facility Type: Other
Other Type: PAINT MFG.
Contact Name: LARRY P. JENKINS
Telephone: 2137514131
Owner Name: HUGHES PAINT COMPANY
Owner Address: 15501 TEXACO AVE

HUGHES PAINT CO (Continued) **1000240979**

Owner City,St,Zip: PARAMOUNT, CA 90723
Total Tanks: 0002

Tank Num: 001
Container Num: #1
Year Installed: Not reported
Tank Capacity: 00007500
Tank Used for: Not reported
Type of Fuel: Not reported
Container Construction Thickness: Not reported
Leak Detection: None

Tank Num: 002
Container Num: #2
Year Installed: Not reported
Tank Capacity: 00000500
Tank Used for: PRODUCT
Type of Fuel: Not reported
Container Construction Thickness: Not reported
Leak Detection: None

Click here for Geo Tracker PDF:

CA FID UST:
Facility ID: 19029922
Regulated By: UTNKI
Regulated ID: 00041289
Cortese Code: Not reported
SIC Code: Not reported
Facility Phone: 2137514131
Mail To: Not reported
Mailing Address: 15501 TEXACO AVE
Mailing Address 2: Not reported
Mailing City,St,Zip: LOS ANGELES 900470000
Contact: Not reported
Contact Phone: Not reported
DUNs Number: Not reported
NPDES Number: Not reported
EPA ID: Not reported
Comments: Not reported
Status: Inactive

RCRA NonGen / NLR:
Date form received by agency: 07/14/1980
Facility name: HUGHES PAINT CO
Facility address: 5900 S WESTERN AVE
LOS ANGELES, CA 90047
EPA ID: CAD078807146
Mailing address: 5900 SO WESTERN AVE
LOS ANGELES, CA 90047
Contact: ENVIRONMENTAL MANAGER
Contact address: 5900 S WESTERN AVE
LOS ANGELES, CA 90047
Contact country: US
Contact telephone: 213-751-4131
Contact email: Not reported

HUGHES PAINT CO (Continued) **1000240979**

EPA Region: 09
Classification: Non-Generator
Description: Handler: Non-Generators do not presently generate hazardous waste

Owner/Operator Summary:
Owner/operator name: HUGHES PAINT CO
Owner/operator address: 5900 SO WESTERN AVE
CITY NOT REPORTED, CA 99999
Owner/operator country: Not reported
Owner/operator telephone: 213-751-4131
Owner/operator email: Not reported
Owner/operator fax: Not reported
Owner/operator extension: Not reported
Legal status: Private
Owner/Operator Type: Operator
Owner/Op start date: Not reported
Owner/Op end date: Not reported

Owner/operator name: HUGHES PAINT CO
Owner/operator address: 5900 SO WESTERN AVE
LOS ANGELES, CA 90047
Owner/operator country: Not reported
Owner/operator telephone: 213-751-4131
Owner/operator email: Not reported
Owner/operator fax: Not reported
Owner/operator extension: Not reported
Legal status: Private
Owner/Operator Type: Owner
Owner/Op start date: Not reported
Owner/Op end date: Not reported

Handler Activities Summary:
U.S. importer of hazardous waste: No
Mixed waste (haz. and radioactive): No
Recycler of hazardous waste: No
Transporter of hazardous waste: No
Treater, storer or disposer of HW: No
Underground injection activity: No
On-site burner exemption: No
Furnace exemption: No
Used oil fuel burner: No
Used oil processor: No
User oil refiner: No
Used oil fuel marketer to burner: No
Used oil Specification marketer: No
Used oil transfer facility: No
Used oil transporter: No

Violation Status: No violations found

FINDS:

Registry ID: 110002659622

Environmental Interest/Information System
RCRAInfo is a national information system that supports the Resource Conservation and Recovery Act (RCRA) program through the tracking of

HUGHES PAINT CO (Continued) **1000240979**

events and activities related to facilities that generate, transport, and treat, store, or dispose of hazardous waste. RCRAInfo allows RCRA program staff to track the notification, permit, compliance, and corrective action activities required under RCRA.

Click this hyperlink while viewing on your computer to access additional FINDS: detail in the EDR Site Report.

ECHO:

Envid:	1000240979
Registry ID:	110002659622
DFR URL:	http://echo.epa.gov/detailed-facility-report?fid=110002659622

---

312 East < 1/8 0.048 mi. 253 ft. **RAILROAD RIGHT OF WAY** **US BROWNFIELDS** **1018119640**
PROPERTY HAS NO ADDRESS **N/A**
LOS ANGELES, CA 90047

Actual: 202 ft.

Focus Map: 6

US BROWNFIELDS:

Property Name:	RAILROAD RIGHT OF WAY
Recipient Name:	Los Angeles - Dept of Public Works, City of
Grant Type:	Assessment
Property Number:	5120018900
Parcel size:	2
Latitude:	33.9519253
Longitude:	-118.30820340000002
HCM Label:	Address Matching-House Number
Map Scale:	Not reported
Point of Reference:	Entrance Point of a Facility or Station
Highlights:	Not reported
Datum:	North American Datum of 1983
Acres Property ID:	185123
IC Data Access:	Not reported
Start Date:	Not reported
Redev Completition Date:	Not reported
Completed Date:	Not reported
Acres Cleaned Up:	Not reported
Cleanup Funding:	Not reported
Cleanup Funding Source:	Not reported
Assessment Funding:	4000
Assessment Funding Source:	US EPA - Brownfields Assessment Cooperative Agreement
Redevelopment Funding:	Not reported
Redev. Funding Source:	Not reported
Redev. Funding Entity Name:	Not reported
Redevelopment Start Date:	Not reported
Assessment Funding Entity:	EPA
Cleanup Funding Entity:	Not reported
Grant Type:	Hazardous
Accomplishment Type:	Phase I Environmental Assessment
Accomplishment Count:	1
Cooperative Agreement Number:	00T51701
Start Date:	01/07/2015 00:00:00
Ownership Entity:	Government
Completion Date:	05/08/2015 00:00:00
Current Owner:	MTA- L.A. County Metropolitan Transportation Authority

RAILROAD RIGHT OF WAY (Continued) **1018119640**

Did Owner Change:	N
Cleanup Required:	N
Video Available:	N
Photo Available:	Y
Institutional Controls Required:	U
IC Category Proprietary Controls:	Not reported
IC Cat. Info. Devices:	Not reported
IC Cat. Gov. Controls:	Not reported
IC Cat. Enforcement Permit Tools:	Not reported
IC in place date:	Not reported
IC in place:	N
State/tribal program date:	Not reported
State/tribal program ID:	Not reported
State/tribal NFA date:	Not reported
Air contaminated:	Not reported
Air cleaned:	Not reported
Asbestos found:	Not reported
Asbestos cleaned:	Not reported
Controled substance found:	Not reported
Controled substance cleaned:	Not reported
Drinking water affected:	Not reported
Drinking water cleaned:	Not reported
Groundwater affected:	Not reported
Groundwater cleaned:	Not reported
Lead contaminant found:	Not reported
Lead cleaned up:	Not reported
No media affected:	Not reported
Unknown media affected:	Y
Other cleaned up:	Not reported
Other metals found:	Not reported
Other metals cleaned:	Not reported
Other contaminants found:	Not reported
Other contams found description:	Not reported
PAHs found:	Not reported
PAHs cleaned up:	Not reported
PCBs found:	Not reported
PCBs cleaned up:	Not reported
Petro products found:	Not reported
Petro products cleaned:	Not reported
Sediments found:	Not reported
Sediments cleaned:	Not reported
Soil affected:	Not reported
Soil cleaned up:	Not reported
Surface water cleaned:	Not reported
VOCs found:	Not reported
VOCs cleaned:	Not reported
Cleanup other description:	Not reported
Num. of cleanup and re-dev. jobs:	Not reported
Past use greenspace acreage:	Not reported
Past use residential acreage:	Not reported
Surface Water:	Not reported
Past use commercial acreage:	Not reported
Past use industrial acreage:	Not reported
Future use greenspace acreage:	Not reported
Future use residential acreage:	Not reported
Future use commercial acreage:	Not reported
Future use industrial acreage:	Not reported

RAILROAD RIGHT OF WAY (Continued) **1018119640**

Greenspace acreage and type:	Not reported
Superfund Fed. landowner flag:	Not reported
Arsenic cleaned up:	Not reported
Cadmium cleaned up:	Not reported
Chromium cleaned up:	Not reported
Copper cleaned up:	Not reported
Iron cleaned up:	Not reported
mercury cleaned up:	Not reported
Nickel Cleaned Up:	Not reported
No clean up:	Not reported
Pesticides cleaned up:	Not reported
Selenium cleaned up:	Not reported
SVOCs cleaned up:	Not reported
Unknown clean up:	Not reported
Arsenic contaminant found:	Not reported
Cadmium contaminant found:	Not reported
Chromium contaminant found:	Not reported
Copper contaminant found:	Not reported
Iron contaminant found:	Not reported
Mercury contaminant found:	Not reported
Nickel contaminant found:	Not reported
No contaminant found:	Not reported
Pesticides contaminant found:	Not reported
Selenium contaminant found:	Not reported
SVOCs contaminant found:	Not reported
Unknown contaminant found:	Not reported
Future Use: Multistory	Not reported
Media affected Bluiding Material:	Not reported
Media affected indoor air:	Not reported
Building material media cleaned up:	Not reported
Indoor air media cleaned up:	Not reported
Unknown media cleaned up:	Not reported
Past Use: Multistory	Not reported
Property Description:	Property is a Railroad Right Away for old train tracks. Site has been vacant for years current owner is MTA- Metropolitan Transportation Authority
Below Poverty Number:	1263
Below Poverty Percent:	16.3%
Meidan Income:	12053
Meidan Income Number:	2512
Meidan Income Percent:	32.4%
Vacant Housing Number:	186
Vacant Housing Percent:	6.0%
Unemployed Number:	693
Unemployed Percent:	8.9%

BA313 **GAGEL C W** **EDR Hist Auto** **1009019576**
West **1810 E MANCHESTER AVE** **N/A**
< 1/8 **WATTS, CA**
0.048 mi.
255 ft. **Site 3 of 8 in cluster BA**

Actual: EDR Hist Auto
195 ft.

Focus Map: Year: Name: Type:
3 1928 GAGEL C W AUTOMOBILE REPAIRING AND SERVICE STATIONS

314
East
< 1/8
0.051 mi.
268 ft.

MOBIL #18-KYW (FORMER #11
1769 IMPERIAL
LOS ANGELES, CA 90051

HIST CORTESE **S102590670**
N/A

Actual:
210 ft.

Focus Map:
8

HIST CORTESE:

Region:	CORTESE
Facility County Code:	19
Reg By:	LTNKA
Reg Id:	I-06198

315
West
< 1/8
0.051 mi.
270 ft.

JPS PROFESSIONAL CLEANING SER
1825 W 84TH PL
LOS ANGELES, CA 90047

EDR Hist Cleaner **1020015827**
N/A

Actual:
192 ft.

Focus Map:
3

EDR Hist Cleaner

Year:	Name:	Type:
1999	JPS PROFESSIONAL CLEANING SER	Drycleaning Plants, Except Rugs
2000	JPS PROFESSIONAL CLEANING SER	Drycleaning Plants, Except Rugs
2001	JPS PROFESSIONAL CLEANING SER	Drycleaning Plants, Except Rugs
2002	JPS PROFESSIONAL CLEANING SER	Drycleaning Plants, Except Rugs

---

AW316
West
< 1/8
0.052 mi.
277 ft.

YEHIAS MOBILE
1843 W IMPERIAL HWY
LOS ANGELES, CA 90047
Site 4 of 7 in cluster AW

EDR Hist Auto **1021223497**
N/A

Actual:
198 ft.

Focus Map:
7

EDR Hist Auto

Year:	Name:	Type:
1991	YEHIAS MOBILE	Gasoline Service Stations
1992	YEHIAS MOBILE	Gasoline Service Stations
1993	YEHIAS MOBILE	Gasoline Service Stations

AT317
West
< 1/8
0.053 mi.
278 ft.

GOOD STUFF FOOD COMPANY, INC
1871 W 62ND ST
LOS ANGELES, CA 90047
Site 2 of 2 in cluster AT

SWEEPS UST **S101587704**
CA FID UST **N/A**

Actual:
136 ft.

Focus Map:
1

SWEEPS UST:

Status:	Not reported
Comp Number:	4882
Number:	Not reported
Board Of Equalization:	Not reported
Referral Date:	Not reported
Action Date:	Not reported
Created Date:	Not reported
Owner Tank Id:	Not reported
SWRCB Tank Id:	Not reported
Tank Status:	Not reported
Capacity:	Not reported

GOOD STUFF FOOD COMPANY, INC (Continued) **S101587704**

Active Date: Not reported
Tank Use: Not reported
STG: Not reported
Content: Not reported
Number Of Tanks: 0

CA FID UST:
Facility ID: 19055911
Regulated By: UTNKA
Regulated ID: Not reported
Cortese Code: Not reported
SIC Code: Not reported
Facility Phone: 2130000000
Mail To: Not reported
Mailing Address: 1871 W 62ND ST
Mailing Address 2: Not reported
Mailing City,St,Zip: LOS ANGELES 900470000
Contact: Not reported
Contact Phone: Not reported
DUNs Number: Not reported
NPDES Number: Not reported
EPA ID: Not reported
Comments: Not reported
Status: Active

318
NNW
< 1/8
0.055 mi.
293 ft.

Actual:
136 ft.

Focus Map:
1

BASIC FIBRES INC DBA WESTERN METALS RECYCLING **RCRA NonGen / NLR** **1024840994**
5921 S WESTERN AVE **CAL000390422**
LOS ANGELES, CA 90047

RCRA NonGen / NLR:
Date form received by agency: 10/24/2013
Facility name: BASIC FIBRES INC DBA WESTERN METALS RECYCLING
Facility address: 5921 S WESTERN AVE
LOS ANGELES, CA 90047
EPA ID: CAL000390422
Mailing address: 6019 S MANHATTAN PL
LOS ANGELES, CA 90047-0000
Contact: DAVID SANCHEZ
Contact address: 6019 S MANHATTAN PL 5921 S WESTERN AVE
LOS ANGELES, CA 90047
Contact country: Not reported
Contact telephone: 323-753-3491
Contact email: DSANCHEZ@BASICFIBRES.COM
EPA Region: 09
Classification: Non-Generator
Description: Handler: Non-Generators do not presently generate hazardous waste

Owner/Operator Summary:
Owner/operator name: DAVID SANCHEZ
Owner/operator address: 6019 S MANHATTAN PL 5921 S WESTERN AVE
LOS ANGELES, CA 90047
Owner/operator country: Not reported
Owner/operator telephone: 323-753-3491
Owner/operator email: Not reported
Owner/operator fax: Not reported

BASIC FIBRES INC DBA WESTERN METALS RECYCLING (Continued) **1024840994**

Owner/operator extension: Not reported
Legal status: Other
Owner/Operator Type: Operator
Owner/Op start date: Not reported
Owner/Op end date: Not reported

Owner/operator name: BASIC FIBRES INC
Owner/operator address: 6019 S MANHATTAN PL
LOS ANGELES, CA 90047
Owner/operator country: Not reported
Owner/operator telephone: 323-753-3491
Owner/operator email: Not reported
Owner/operator fax: Not reported
Owner/operator extension: Not reported
Legal status: Other
Owner/Operator Type: Owner
Owner/Op start date: Not reported
Owner/Op end date: Not reported

Handler Activities Summary:
U.S. importer of hazardous waste: No
Mixed waste (haz. and radioactive): No
Recycler of hazardous waste: No
Transporter of hazardous waste: Yes
Treater, storer or disposer of HW: No
Underground injection activity: No
On-site burner exemption: No
Furnace exemption: No
Used oil fuel burner: No
Used oil processor: No
User oil refiner: No
Used oil fuel marketer to burner: No
Used oil Specification marketer: No
Used oil transfer facility: No
Used oil transporter: No

Violation Status: No violations found

AX319 **RANCHO REALTY CORPORATION** **CPS-SLIC** **S104404876**
West **6231 MANHATHAN** **N/A**
< 1/8 **LOS ANGELES, CA 90047**
0.056 mi.
296 ft. **Site 5 of 5 in cluster AX**

Actual:
136 ft.

Focus Map:
1

SLIC REG 4:
Region: 4
Facility Status: No further action required
SLIC: 0366
Substance: Not reported
Staff: Manjulika Chakarbarti

CPS-SLIC:
Region: STATE
Facility Status: **Completed - Case Closed**
Status Date: 11/15/1996
Global Id: SLT43231229
Lead Agency: LOS ANGELES RWQCB (REGION 4)
Lead Agency Case Number: Not reported

RANCHO REALTY CORPORATION (Continued) **S104404876**

Latitude:	33.982328
Longitude:	-118.309949
Case Type:	Cleanup Program Site
Case Worker:	Not reported
Local Agency:	Not reported
RB Case Number:	0366
File Location:	Not reported
Potential Media Affected:	Not reported
Potential Contaminants of Concern:	Not reported
Site History:	Not reported

Click here to access the California GeoTracker records for this facility:

---

320 West < 1/8 0.059 mi. 309 ft. **RESEARCH METAL INDUSTRIES INC** **RCRA-SQG 1001486866**
1818 W 60TH ST **FINDS CAR000052324**
LOS ANGELES, CA 90047 **ECHO**

Actual: 136 ft.

Focus Map: 1

RCRA-SQG:

Date form received by agency:	08/03/2001
Facility name:	RESEARCH METAL INDUSTRIES INC
Facility address:	1818 W 60TH ST LOS ANGELES, CA 90047-0630
EPA ID:	CAR000052324
Mailing address:	P O BOX 47630 LOS ANGELES, CA 90047-0630
Contact:	VICTOR FLORES
Contact address:	6065 S WESTERN AVE LOS ANGELES, CA 90047-0630
Contact country:	US
Contact telephone:	323-753-3771
Contact email:	Not reported
EPA Region:	09
Classification:	Small Small Quantity Generator
Description:	Handler: generates more than 100 and less than 1000 kg of hazardous waste during any calendar month and accumulates less than 6000 kg of hazardous waste at any time; or generates 100 kg or less of hazardous waste during any calendar month, and accumulates more than 1000 kg of hazardous waste at any time

Owner/Operator Summary:

Owner/operator name:	HARISH BRAHMBHATT
Owner/operator address:	P O BOX 47630 LOS ANGELES, CA 90047
Owner/operator country:	Not reported
Owner/operator telephone:	323-753-3771
Owner/operator email:	Not reported
Owner/operator fax:	Not reported
Owner/operator extension:	Not reported
Legal status:	Private
Owner/Operator Type:	Owner
Owner/Op start date:	Not reported
Owner/Op end date:	Not reported

Handler Activities Summary:

U.S. importer of hazardous waste:	No

RESEARCH METAL INDUSTRIES INC (Continued) **1001486866**

Mixed waste (haz. and radioactive): No
Recycler of hazardous waste: No
Transporter of hazardous waste: No
Treater, storer or disposer of HW: No
Underground injection activity: No
On-site burner exemption: No
Furnace exemption: No
Used oil fuel burner: No
Used oil processor: No
User oil refiner: No
Used oil fuel marketer to burner: No
Used oil Specification marketer: No
Used oil transfer facility: No
Used oil transporter: No

. Waste code: D001
. Waste name: IGNITABLE WASTE

. Waste code: D018
. Waste name: BENZENE

. Waste code: D039
. Waste name: TETRACHLOROETHYLENE

. Waste code: D040
. Waste name: TRICHLORETHYLENE

Violation Status: No violations found

FINDS:

Registry ID: 110002928011

Environmental Interest/Information System
RCRAInfo is a national information system that supports the Resource Conservation and Recovery Act (RCRA) program through the tracking of events and activities related to facilities that generate, transport, and treat, store, or dispose of hazardous waste. RCRAInfo allows RCRA program staff to track the notification, permit, compliance, and corrective action activities required under RCRA.

Click this hyperlink while viewing on your computer to access additional FINDS: detail in the EDR Site Report.

ECHO:
Envid: 1001486866
Registry ID: 110002928011
DFR URL: http://echo.epa.gov/detailed-facility-report?fid=110002928011

BC321 **THRIFT D-LUX CLEANERS** **EDR Hist Cleaner** **1018430496**
East **1730 W MANCHESTER** **N/A**
< 1/8 **LOS ANGELES, CA 90047**
0.063 mi.
331 ft. **Site 1 of 2 in cluster BC**

Actual: EDR Hist Cleaner
187 ft.

Focus Map:
4

Year:	Name:	Type:
1982	THRIFT-D-LUX CLEANERS #54	Garment Pressing And Cleaners' Agents
1983	THRIFT-D-LUX CLEANERS #54	Garment Pressing And Cleaners' Agents
1985	THRIFT D-LUX CLEANERS	Power Laundries, Family And Commercial
1986	THRIFT D-LUX CLEANERS	Power Laundries, Family And Commercial
1987	THRIFT D-LUX CLEANERS	Power Laundries, Family And Commercial
1988	THRIFT D-LUX CLEANERS	Power Laundries, Family And Commercial
1989	THRIFT D-LUX CLEANERS	Power Laundries, Family And Commercial
1990	THRIFT D-LUX CLEANERS	Power Laundries, Family And Commercial

---

BC322 **RALPHS GROCERY CO NO 274** **RCRA-LQG** **1017785873**
East **1730 W MANCHESTER AVE** **FINDS** **CAR000253757**
< 1/8 **LOS ANGELES, CA 90047** **ECHO**
0.063 mi.
331 ft. **Site 2 of 2 in cluster BC**

Actual: RCRA-LQG:
187 ft.
Date form received by agency: 05/13/2015

Focus Map:
4

Facility name:	RALPHS GROCERY CO NO 274
Facility address:	1730 W MANCHESTER AVE LOS ANGELES, CA 90047
EPA ID:	CAR000253757
Mailing address:	1100 W ARTESIA BLVD COMPTON, CA 90220
Contact:	SHERRIE WALTERS
Contact address:	1100 W ARTESIA BLVD COMPTON, CA 90220
Contact country:	US
Contact telephone:	310-884-4016
Contact email:	SHERRIE.WALTERS@RALPHS.COM
EPA Region:	09
Classification:	Large Quantity Generator
Description:	Handler: generates 1,000 kg or more of hazardous waste during any calendar month; or generates more than 1 kg of acutely hazardous waste during any calendar month; or generates more than 100 kg of any residue or contaminated soil, waste or other debris resulting from the cleanup of a spill, into or on any land or water, of acutely hazardous waste during any calendar month; or generates 1 kg or less of acutely hazardous waste during any calendar month, and accumulates more than 1 kg of acutely hazardous waste at any time; or generates 100 kg or less of any residue or contaminated soil, waste or other debris resulting from the cleanup of a spill, into or on any land or water, of acutely hazardous waste during any calendar month, and accumulates more than 100 kg of that material at any time

Owner/Operator Summary:

Owner/operator name:	MAN WEST PROPERTIES
Owner/operator address:	24082 PASEO DEL CAMPO LAGUNA NIGUEL, CA 92677
Owner/operator country:	US
Owner/operator telephone:	949-495-1913

RALPHS GROCERY CO NO 274 (Continued) **1017785873**

Owner/operator email: Not reported
Owner/operator fax: Not reported
Owner/operator extension: Not reported
Legal status: Private
Owner/Operator Type: Owner
Owner/Op start date: 06/15/1963
Owner/Op end date: Not reported

Owner/operator name: RALPHS GROCERY CO
Owner/operator address: Not reported
Not reported
Owner/operator country: US
Owner/operator telephone: Not reported
Owner/operator email: Not reported
Owner/operator fax: Not reported
Owner/operator extension: Not reported
Legal status: Private
Owner/Operator Type: Operator
Owner/Op start date: 01/01/1964
Owner/Op end date: Not reported

Handler Activities Summary:
U.S. importer of hazardous waste: No
Mixed waste (haz. and radioactive): No
Recycler of hazardous waste: No
Transporter of hazardous waste: No
Treater, storer or disposer of HW: No
Underground injection activity: No
On-site burner exemption: No
Furnace exemption: No
Used oil fuel burner: No
Used oil processor: No
User oil refiner: No
Used oil fuel marketer to burner: No
Used oil Specification marketer: No
Used oil transfer facility: No
Used oil transporter: No

. Waste code: 122
. Waste name: Alkaline solution without metals (pH > 12.5)

. Waste code: 141
. Waste name: Off-specification, aged, or surplus inorganics

. Waste code: 181
. Waste name: Other inorganic solid waste

. Waste code: 214
. Waste name: Unspecified solvent mixture

. Waste code: 311
. Waste name: Pharmaceutical waste

. Waste code: 331
. Waste name: Off-specification, aged, or surplus organics

. Waste code: 352

RALPHS GROCERY CO NO 274 (Continued) **1017785873**

. Waste name: Other organic solids

. Waste code: 791
. Waste name: Liquids with pH < 2

. Waste code: D001
. Waste name: IGNITABLE WASTE

. Waste code: D002
. Waste name: CORROSIVE WASTE

. Waste code: D005
. Waste name: BARIUM

. Waste code: D006
. Waste name: CADMIUM

. Waste code: D007
. Waste name: CHROMIUM

. Waste code: D008
. Waste name: LEAD

. Waste code: D009
. Waste name: MERCURY

. Waste code: D010
. Waste name: SELENIUM

. Waste code: D011
. Waste name: SILVER

. Waste code: D016
. Waste name: 2,4-D (2,4-DICHLOROPHENOXYACETIC ACID)

. Waste code: D018
. Waste name: BENZENE

. Waste code: D022
. Waste name: CHLOROFORM

. Waste code: D024
. Waste name: M-CRESOL

. Waste code: D035
. Waste name: METHYL ETHYL KETONE

. Waste code: P001
. Waste name: 2H-1-BENZOPYRAN-2-ONE, 4-HYDROXY-3-(3-OXO-1-PHENYLBUTYL)-, & SALTS, WHEN PRESENT AT CONCENTRATIONS GREATER THAN 0.3% (OR) WARFARIN, & SALTS, WHEN PRESENT AT CONCENTRATIONS GREATER THAN 0.3%

. Waste code: P075
. Waste name: NICOTINE, & SALTS (OR) PYRIDINE, 3-(1-METHYL-2-PYRROLIDINYL)-,(S)-, & SALTS

. Waste code: U002

RALPHS GROCERY CO NO 274 (Continued) **1017785873**

. Waste name: 2-PROPANONE (I) (OR) ACETONE (I)

. Waste code: U010
. Waste name: AZIRINO [2',3':3,4]PYRROLO[1,2-A]INDOLE-4,7-DIONE, 6-AMINO-8-[[(AMINOCARBONYL)OXY]METHYL]-1,1A,2,8,8A,8B-HEXAHYDRO-8A-METHOXY-5-METHYL-, [1AS-(1AALPHA, 8BETA, 8AALPHA, 8BALPHA)]- (OR) MITOMYCIN C

. Waste code: U035
. Waste name: BENZENEBUTANOIC ACID, 4-[BIS(2-CHLOROETHYL)AMINO]- (OR) CHLORAMBUCIL

. Waste code: U044
. Waste name: CHLOROFORM (OR) METHANE, TRICHLORO-

. Waste code: U058
. Waste name: 2H-1,3,2-OXAZAPHOSPHORIN-2-AMINE, N,N-BIS(2-CHLOROETHYL)TETRAHYDRO-, 2-OXIDE (OR) CYCLOPHOSPHAMIDE

. Waste code: U059
. Waste name: 5,12-NAPHTHACENEDIONE, 8-ACETYL-10-[(3-AMINO-2,3,6-TRIDEOXY)-ALPHA-L-LYXO-HEXOPYRANOSYL)OXY]-7,8,9,10-TETRAHYDRO-6,8,11-TRIHYDROXY-1-METHOXY-, (8S-CIS)- (OR) DAUNOMYCIN

. Waste code: U089
. Waste name: DIETHYLSTILBESTEROL (OR) PHENOL, 4,4'-(1,2-DIETHYL-1,2-ETHENEDIYL)BIS, (E)-

. Waste code: U129
. Waste name: CYCLOHEXANE, 1,2,3,4,5,6-HEXACHLORO-, (1ALPHA, 2ALPHA, 3BETA, 4ALPHA, 5ALPHA, 6BETA)- (OR) LINDANE

. Waste code: U132
. Waste name: HEXACHLOROPHENE (OR) PHENOL, 2,2'-METHYLENEBIS[3,4,6-TRICHLORO-

. Waste code: U144
. Waste name: ACETIC ACID, LEAD(2+) SALT (OR) LEAD ACETATE

. Waste code: U150
. Waste name: L-PHENYLALANINE, 4-[BIS(2-CHLOROETHYL)AMINO]- (OR) MELPHALAN

. Waste code: U187
. Waste name: ACETAMIDE, N-(4-ETHOXYPHENYL)- (OR) PHENACETIN

. Waste code: U188
. Waste name: PHENOL

. Waste code: U200
. Waste name: RESERPINE (OR) YOHIMBAN-16-CARBOXYLIC ACID, 11,17-DIMETHOXY-18-[(3,4,5-TRIMETHOXYBENZOYL)OXY]-, METHYL ESTER, (3BETA, 16BETA, 17ALPHA, 18BETA, 20ALPHA)-

. Waste code: U201
. Waste name: 1,3-BENZENEDIOL (OR) RESORCINOL

. Waste code: U202
. Waste name: 1,2-BENZISOTHIAZOL-3(2H)-ONE, 1,1-DIOXIDE, & SALTS

RALPHS GROCERY CO NO 274 (Continued) **1017785873**

. Waste code: U204
. Waste name: SELENIOUS ACID (OR) SELENIUM DIOXIDE

. Waste code: U205
. Waste name: SELENIUM SULFIDE (OR) SELENIUM SULFIDE SES2 (R,T)

Violation Status: No violations found

FINDS:

Registry ID: 110064466162

Environmental Interest/Information System
RCRAInfo is a national information system that supports the Resource Conservation and Recovery Act (RCRA) program through the tracking of events and activities related to facilities that generate, transport, and treat, store, or dispose of hazardous waste. RCRAInfo allows RCRA program staff to track the notification, permit, compliance, and corrective action activities required under RCRA.

STATE MASTER

Click this hyperlink while viewing on your computer to access additional FINDS: detail in the EDR Site Report.

ECHO:
Envid: 1017785873
Registry ID: 110064466162
DFR URL: http://echo.epa.gov/detailed-facility-report?fid=110064466162

BD323 **FOOD 4 LESS-FUEL CENTER #399** **RCRA-LQG 1018273861**
West **11533 S WESTERN AVE** **FINDS CAR000260703**
< 1/8 **LOS ANGELES, CA 90047** **ECHO**
0.065 mi.
343 ft. **Site 1 of 2 in cluster BD**

Actual:
200 ft.

Focus Map:
7

RCRA-LQG:
Date form received by agency: 04/04/2016
Facility name: FOOD 4 LESS-FUEL CENTER #399
Facility address: 11533 S WESTERN AVE
LOS ANGELES, CA 90047
EPA ID: CAR000260703
Mailing address: W ARTESIA BLVD
COMPTON, CA 90220
Contact: SHERRIE WALTERS
Contact address: W ARTESIA BLVD
COMPTON, CA 90220
Contact country: US
Contact telephone: 310-884-4016
Contact email: SHERRIE.WALTERS@RALPHS.COM
EPA Region: 09
Classification: Large Quantity Generator
Description: Handler: generates 1,000 kg or more of hazardous waste during any calendar month; or generates more than 1 kg of acutely hazardous waste during any calendar month; or generates more than 100 kg of any residue or contaminated soil, waste or other debris resulting from the cleanup of a spill, into or on any land or water, of acutely hazardous

FOOD 4 LESS-FUEL CENTER #399 (Continued) **1018273861**

waste during any calendar month; or generates 1 kg or less of acutely hazardous waste during any calendar month, and accumulates more than 1 kg of acutely hazardous waste at any time; or generates 100 kg or less of any residue or contaminated soil, waste or other debris resulting from the cleanup of a spill, into or on any land or water, of acutely hazardous waste during any calendar month, and accumulates more than 100 kg of that material at any time

Owner/Operator Summary:

Owner/operator name:	ELTINGE & GRAZIADIO DEV CO C/O COM REAL
Owner/operator address:	Not reported
	Not reported
Owner/operator country:	US
Owner/operator telephone:	Not reported
Owner/operator email:	Not reported
Owner/operator fax:	Not reported
Owner/operator extension:	Not reported
Legal status:	Private
Owner/Operator Type:	Owner
Owner/Op start date:	02/03/2015
Owner/Op end date:	Not reported
Owner/operator name:	RALPHS GROCERY COMPANY
Owner/operator address:	Not reported
	Not reported
Owner/operator country:	US
Owner/operator telephone:	Not reported
Owner/operator email:	Not reported
Owner/operator fax:	Not reported
Owner/operator extension:	Not reported
Legal status:	Private
Owner/Operator Type:	Operator
Owner/Op start date:	10/21/2013
Owner/Op end date:	Not reported

Handler Activities Summary:

U.S. importer of hazardous waste:	No
Mixed waste (haz. and radioactive):	No
Recycler of hazardous waste:	No
Transporter of hazardous waste:	No
Treater, storer or disposer of HW:	No
Underground injection activity:	No
On-site burner exemption:	No
Furnace exemption:	No
Used oil fuel burner:	No
Used oil processor:	No
User oil refiner:	No
Used oil fuel marketer to burner:	No
Used oil Specification marketer:	No
Used oil transfer facility:	No
Used oil transporter:	No

. Waste code:	223
. Waste name:	Unspecified oil-containing waste
. Waste code:	352

FOOD 4 LESS-FUEL CENTER #399 (Continued) **1018273861**

. Waste name: Other organic solids

. Waste code: D001
. Waste name: IGNITABLE WASTE

. Waste code: D018
. Waste name: BENZENE

Violation Status: No violations found

FINDS:

Registry ID: 110067711925

Environmental Interest/Information System
RCRAInfo is a national information system that supports the Resource Conservation and Recovery Act (RCRA) program through the tracking of events and activities related to facilities that generate, transport, and treat, store, or dispose of hazardous waste. RCRAInfo allows RCRA program staff to track the notification, permit, compliance, and corrective action activities required under RCRA.

Click this hyperlink while viewing on your computer to access additional FINDS: detail in the EDR Site Report.

ECHO:
Envid: 1018273861
Registry ID: 110067711925
DFR URL: http://echo.epa.gov/detailed-facility-report?fid=110067711925

BD324
West
< 1/8
0.065 mi.
343 ft.

FOOD 4 LESS FUEL CENTER #399 **UST** **U004265816**
11533 S WESTERN AVENUE **N/A**
LOS ANGELES, CA 90047

Site 2 of 2 in cluster BD

Actual:
200 ft.

Focus Map:
7

UST:
Facility ID: LACoFA0045811
Permitting Agency: Los Angeles County Fire Department
Latitude: 33.92892
Longitude: -118.31022

AW325
West
< 1/8
0.067 mi.
356 ft.

ONE HOUR CLEANERS **RCRA-SQG** **1000118101**
1852 W IMPERIAL HWY **FINDS** **CAD981613110**
LOS ANGELES, CA 90047 **ECHO**

Site 5 of 7 in cluster AW

Actual:
196 ft.

Focus Map:
7

RCRA-SQG:
Date form received by agency: 09/01/1996
Facility name: ONE HOUR CLEANERS
Facility address: 1852 W IMPERIAL HWY
LOS ANGELES, CA 90047
EPA ID: CAD981613110
Contact: Not reported

ONE HOUR CLEANERS (Continued) **1000118101**

Contact address: Not reported
Not reported
Contact country: US
Contact telephone: Not reported
Contact email: Not reported
EPA Region: 09
Land type: Facility is not located on Indian land. Additional information is not known.
Classification: Small Small Quantity Generator
Description: Handler: generates more than 100 and less than 1000 kg of hazardous waste during any calendar month and accumulates less than 6000 kg of hazardous waste at any time; or generates 100 kg or less of hazardous waste during any calendar month, and accumulates more than 1000 kg of hazardous waste at any time

Owner/Operator Summary:
Owner/operator name: NOT REQUIRED
Owner/operator address: NOT REQUIRED
NOT REQUIRED, ME 99999
Owner/operator country: Not reported
Owner/operator telephone: 415-555-1212
Owner/operator email: Not reported
Owner/operator fax: Not reported
Owner/operator extension: Not reported
Legal status: Private
Owner/Operator Type: Operator
Owner/Op start date: Not reported
Owner/Op end date: Not reported

Owner/operator name: LEE YOUNGLIM
Owner/operator address: NOT REQUIRED
NOT REQUIRED, ME 99999
Owner/operator country: Not reported
Owner/operator telephone: 415-555-1212
Owner/operator email: Not reported
Owner/operator fax: Not reported
Owner/operator extension: Not reported
Legal status: Private
Owner/Operator Type: Owner
Owner/Op start date: Not reported
Owner/Op end date: Not reported

Handler Activities Summary:
U.S. importer of hazardous waste: No
Mixed waste (haz. and radioactive): No
Recycler of hazardous waste: No
Transporter of hazardous waste: No
Treater, storer or disposer of HW: No
Underground injection activity: No
On-site burner exemption: No
Furnace exemption: No
Used oil fuel burner: No
Used oil processor: No
User oil refiner: No
Used oil fuel marketer to burner: No
Used oil Specification marketer: No
Used oil transfer facility: No

ONE HOUR CLEANERS (Continued) **1000118101**

Used oil transporter: No

Historical Generators:
Date form received by agency: 11/25/1986
Site name: ONE HOUR CLEANERS
Classification: Large Quantity Generator

Violation Status: No violations found

Evaluation Action Summary:
Evaluation date: 01/14/1993
Evaluation: COMPLIANCE EVALUATION INSPECTION ON-SITE
Area of violation: Not reported
Date achieved compliance: Not reported
Evaluation lead agency: State Contractor/Grantee

FINDS:

Registry ID: 110002723660

Environmental Interest/Information System
RCRAInfo is a national information system that supports the Resource Conservation and Recovery Act (RCRA) program through the tracking of events and activities related to facilities that generate, transport, and treat, store, or dispose of hazardous waste. RCRAInfo allows RCRA program staff to track the notification, permit, compliance, and corrective action activities required under RCRA.

Click this hyperlink while viewing on your computer to access additional FINDS: detail in the EDR Site Report.

ECHO:
Envid: 1000118101
Registry ID: 110002723660
DFR URL: http://echo.epa.gov/detailed-facility-report?fid=110002723660

AW326 **ONE 'OUR' DRY CLEANERS** **DRYCLEANERS** **S121697436**
West **1852 W IMPERIAL HWY** **N/A**
< 1/8 **LOS ANGELES, CA 90047**
0.067 mi.
356 ft. **Site 6 of 7 in cluster AW**

Actual:
196 ft.

Focus Map:
7

DRYCLEAN SOUTH COAST:
Facility ID: 37497
Application Number: 104071
Permit Number: M35315
Status: I
Representative Name: LEE YONG LIM
Representative Telephone: 213 7549833
Permit Status: INACTIVE
BCAT Number: 000234
BCAT Description: DRY CLEANING EQUIP PERCHLOROETHYLENE
CCAT Number: 02
CCAT Description: ADSORBER (DRY CLEANING) REGENERATIVE
UTM East: 379.82998657
UTM North: 3754.9499512

AW327 **ONE OUR DRY CLEANERS** **EDR Hist Cleaner** **1018421988**
West **1852 W IMPERIAL HWY** **N/A**
< 1/8 **LOS ANGELES, CA 90047**
0.067 mi.
356 ft. **Site 7 of 7 in cluster AW**

Actual: EDR Hist Cleaner
196 ft.

Focus Map:
7

Year:	Name:	Type:
1969	HINDS ONE HOUR MARTINIZING	Drycleaning Plants, Except Rugs
1969	HINDS ONE HOUR MARTINIZING	Drycleaning Plants, Except Rugs
1970	HINDS ONE HOUR MARTINIZING	Drycleaning Plants, Except Rugs
1971	HINDS ONE HOUR MARTINIZING	Drycleaning Plants, Except Rugs
1972	HINDS ONE HOUR MARTINIZING	Drycleaning Plants, Except Rugs
1973	HINDS ONE HOUR MARTINIZING	Drycleaning Plants, Except Rugs
1974	HINDS ONE HOUR MARTINIZING	Drycleaning Plants, Except Rugs
1975	WILS ONE HOUR MARTINIZING	Drycleaning Plants, Except Rugs
1975	HINDS ONE HOUR MARTINIZING	Drycleaning Plants, Except Rugs
1976	WILLS ONE HOUR MARTINIZING	Drycleaning Plants, Except Rugs
1976	WILS ONE HOUR MARTINIZING	Drycleaning Plants, Except Rugs
1977	WILS ONE HOUR MARTINIZING	Drycleaning Plants, Except Rugs
1977	WILLS ONE HOUR MARTINIZING	Drycleaning Plants, Except Rugs
1978	WILS ONE HOUR MARTINIZING	Drycleaning Plants, Except Rugs
1978	WILLS ONE HOUR MARTINIZING	Drycleaning Plants, Except Rugs
1979	WILS ONE HOUR MARTINIZING	Drycleaning Plants, Except Rugs
1979	WILLS ONE HOUR MARTINIZING	Drycleaning Plants, Except Rugs
1980	WILLS ONE HOUR MARTINIZING	Drycleaning Plants, Except Rugs
1980	WILS ONE HOUR MARTINIZING	Drycleaning Plants, Except Rugs
1982	WILS ONE HOUR CLEANERS	Drycleaning Plants, Except Rugs
1982	WILLS ONE HOUR MARTINIZING	Drycleaning Plants, Except Rugs
1982	ONE OUR DRY CLEANERS	Drycleaning Plants, Except Rugs
1983	WILS ONE HOUR CLEANERS	Drycleaning Plants, Except Rugs
1983	WILLS ONE HOUR MARTINIZING	Drycleaning Plants, Except Rugs
1983	ONE OUR DRY CLEANERS	Drycleaning Plants, Except Rugs
1985	WILS ONE HOUR CLEANERS	Drycleaning Plants, Except Rugs
1985	ONE OUR DRY CLEANERS	Drycleaning Plants, Except Rugs
1985	WILLS ONE HOUR MARTINIZING	Drycleaning Plants, Except Rugs
1986	ONE OUR DRY CLEANERS	Drycleaning Plants, Except Rugs
1986	WILS ONE HOUR CLEANERS	Drycleaning Plants, Except Rugs
1986	WILLS ONE HOUR MARTINIZING	Drycleaning Plants, Except Rugs
1987	WILS ONE HOUR CLEANERS	Drycleaning Plants, Except Rugs
1987	ONE OUR DRY CLEANERS	Drycleaning Plants, Except Rugs
1987	WILLS ONE HOUR MARTINIZING	Drycleaning Plants, Except Rugs
1988	ONE OUR DRY CLEANERS	Drycleaning Plants, Except Rugs
1988	WILLS ONE HOUR MARTINIZING	Drycleaning Plants, Except Rugs
1988	WILS ONE HOUR CLEANERS	Drycleaning Plants, Except Rugs
1989	WILLS ONE HOUR MARTINIZING	Drycleaning Plants, Except Rugs
1989	ONE OUR DRY CLEANERS	Drycleaning Plants, Except Rugs
1989	WILS ONE HOUR CLEANERS	Drycleaning Plants, Except Rugs
1989	LEE MIKE	Garment Pressing And Cleaners' Agents
1990	LEE MIKE	Garment Pressing And Cleaners' Agents
1990	WILS ONE HOUR CLEANERS	Drycleaning Plants, Except Rugs
1990	WILLS ONE HOUR MARTINIZING	Drycleaning Plants, Except Rugs
1990	ONE OUR DRY CLEANERS	Drycleaning Plants, Except Rugs
1991	LEE MIKE	Garment Pressing And Cleaners' Agents
1991	ONE OUR DRY CLEANERS	Drycleaning Plants, Except Rugs
1991	WILS ONE HOUR CLEANERS	Drycleaning Plants, Except Rugs
1991	WILLS ONE HOUR MARTINIZING	Drycleaning Plants, Except Rugs
1992	ONE OUR DRY CLEANERS	Drycleaning Plants, Except Rugs

ONE OUR DRY CLEANERS (Continued) **1018421988**

1992	WILLS ONE HOUR MARTINIZING	Drycleaning Plants, Except Rugs
1992	LEE MIKE	Garment Pressing And Cleaners' Agents
1992	WILS ONE HOUR CLEANERS	Drycleaning Plants, Except Rugs
1993	ONE OUR DRY CLEANERS	Drycleaning Plants, Except Rugs
1993	WILS ONE HOUR CLEANERS	Drycleaning Plants, Except Rugs
1993	WILLS ONE HOUR MARTINIZING	Drycleaning Plants, Except Rugs
1993	LEE MIKE	Garment Pressing And Cleaners' Agents
1994	WILS ONE HOUR CLEANERS	Drycleaning Plants, Except Rugs
1994	LEE MIKE	Garment Pressing And Cleaners' Agents
1994	ONE OUR DRY CLEANERS	Drycleaning Plants, Except Rugs
1995	WILS ONE HOUR CLEANERS	Drycleaning Plants, Except Rugs
1995	ONE OUR DRY CLEANERS	Drycleaning Plants, Except Rugs
1995	LEE MIKE	Garment Pressing And Cleaners' Agents
1996	LEE MIKE	Garment Pressing And Cleaners' Agents
1996	ONE OUR DRY CLEANERS	Drycleaning Plants, Except Rugs
1996	WILS ONE HOUR CLEANERS	Drycleaning Plants, Except Rugs
1997	ONE OUR DRY CLEANERS	Drycleaning Plants, Except Rugs
1997	LEE MIKE	Garment Pressing And Cleaners' Agents
1997	ONE HOUR DRY CLEANERS	Drycleaning Plants, Except Rugs
1998	ONE HOUR DRY CLEANERS	Drycleaning Plants, Except Rugs
1998	LEE MIKE	Garment Pressing And Cleaners' Agents
1998	ONE OUR DRY CLEANERS	Drycleaning Plants, Except Rugs
1999	LEE MIKE	Garment Pressing And Cleaners' Agents
1999	ONE HOUR DRY CLEANERS	Drycleaning Plants, Except Rugs
1999	ONE OUR DRY CLEANERS	Drycleaning Plants, Except Rugs
2000	ONE HOUR DRY CLEANERS	Drycleaning Plants, Except Rugs
2000	LEE MIKE	Garment Pressing And Cleaners' Agents
2000	ONE HOUR DRY CLEANERS	Drycleaning Plants, Except Rugs
2001	ONE HOUR DRY CLEANERS	Drycleaning Plants, Except Rugs
2001	ONE HOUR DRY CLEANERS	Drycleaning Plants, Except Rugs
2001	LEE MIKE	Garment Pressing And Cleaners' Agents
2002	LEE MIKE	Garment Pressing And Cleaners' Agents
2002	ONE HOUR DRY CLEANERS	Drycleaning Plants, Except Rugs
2003	ONE HOUR DRY CLEANERS	Drycleaning Plants, Except Rugs
2003	LEE MIKE	Garment Pressing And Cleaners' Agents
2004	LEE MIKE	Garment Pressing And Cleaners' Agents

BA328 **HOLLY PARK CLEANERS** **DRYCLEANERS S102809215**
West **1855 W MANCHESTER AVE** **EMI N/A**
< 1/8 **LOS ANGELES, CA 90047**
0.069 mi.
366 ft. **Site 4 of 8 in cluster BA**

Actual:
196 ft.

Focus Map:
3

DRYCLEANERS:

EPA Id:	CAL000002400
NAICS Code:	81232
NAICS Description:	Drycleaning and Laundry Services (except Coin-Operated)
SIC Code:	7211
SIC Description:	Power Laundries, Family and Commercial
Create Date:	11/14/1989
Facility Active:	No
Inactive Date:	06/08/2006
Facility Addr2:	Not reported
Owner Name:	YOUNG CHO KIM
Owner Address:	1855 W MANCHESTER AVE
Owner Address 2:	Not reported
Owner Telephone:	0000000000
Contact Name:	YOUNG SANG KIM/MANAGER

HOLLY PARK CLEANERS (Continued) **S102809215**

Contact Address:	1855 W MANCHESTER AVE
Contact Address 2:	Not reported
Contact Telephone:	2137509394
Mailing Name:	Not reported
Mailing Address 1:	1855 W MANCHESTER AVE
Mailing Address 2:	Not reported
Mailing City:	LOS ANGELES
Mailing State:	CA
Mailing Zip:	900473000
Owner Fax:	Not reported
Region Code:	3

EPA Id:	CAL000307766
NAICS Code:	81232
NAICS Description:	Drycleaning and Laundry Services (except Coin-Operated)
SIC Code:	7211
SIC Description:	Power Laundries, Family and Commercial
Create Date:	06/08/2006
Facility Active:	Yes
Inactive Date:	Not reported
Facility Addr2:	Not reported
Owner Name:	KYUNG HOON SHIN
Owner Address:	2654 GRAND SUMMIT RD
Owner Address 2:	Not reported
Owner Telephone:	3107137115
Contact Name:	KYUNG SHIN
Contact Address:	2654 GRAND SUMMIT RD
Contact Address 2:	Not reported
Contact Telephone:	3107137115
Mailing Name:	Not reported
Mailing Address 1:	1855 W MANCHESTER AVE
Mailing Address 2:	Not reported
Mailing City:	LOS ANGELES
Mailing State:	CA
Mailing Zip:	900473000
Owner Fax:	0000000000
Region Code:	3

EMI:

Year:	1987
County Code:	19
Air Basin:	SC
Facility ID:	39841
Air District Name:	SC
SIC Code:	7216
Air District Name:	SOUTH COAST AQMD
Community Health Air Pollution Info System:	Not reported
Consolidated Emission Reporting Rule:	Not reported
Total Organic Hydrocarbon Gases Tons/Yr:	2
Reactive Organic Gases Tons/Yr:	0
Carbon Monoxide Emissions Tons/Yr:	0
NOX - Oxides of Nitrogen Tons/Yr:	0
SOX - Oxides of Sulphur Tons/Yr:	0
Particulate Matter Tons/Yr:	0
Part. Matter 10 Micrometers and Smllr Tons/Yr:	0

Year:	1990

HOLLY PARK CLEANERS (Continued) **S102809215**

County Code:	19
Air Basin:	SC
Facility ID:	39841
Air District Name:	SC
SIC Code:	7216
Air District Name:	SOUTH COAST AQMD
Community Health Air Pollution Info System:	Not reported
Consolidated Emission Reporting Rule:	Not reported
Total Organic Hydrocarbon Gases Tons/Yr:	2
Reactive Organic Gases Tons/Yr:	0
Carbon Monoxide Emissions Tons/Yr:	0
NOX - Oxides of Nitrogen Tons/Yr:	0
SOX - Oxides of Sulphur Tons/Yr:	0
Particulate Matter Tons/Yr:	0
Part. Matter 10 Micrometers and Smllr Tons/Yr:	0

BA329 **HOLLY PARK CLEANERS, KYUNG HOON SHIN** **DRYCLEANERS** **S121695923**
West **1855 W MANCHESTER AVE** **N/A**
< 1/8 **LOS ANGELES, CA 90047**
0.069 mi.
366 ft. **Site 5 of 8 in cluster BA**

Actual:
196 ft.

Focus Map:
3

DRYCLEAN SOUTH COAST:

Facility ID:	148353
Application Number:	457920
Permit Number:	F82993
Status:	A
Representative Name:	KYUNG HOON SHIN
Representative Telephone:	323 7509394
Permit Status:	INACTIVE
BCAT Number:	000603
BCAT Description:	DRY CLEANING,DRY-TO-DRY NV,W/ SIC,PERC
CCAT Number:	Not reported
CCAT Description:	Not reported
UTM East:	378.94000244
UTM North:	3758.3000488

Facility ID:	148353
Application Number:	467595
Permit Number:	F89462
Status:	A
Representative Name:	KYUNG HOON SHIN
Representative Telephone:	323 7509394
Permit Status:	ACTIVE
BCAT Number:	000603
BCAT Description:	DRY CLEANING,DRY-TO-DRY NV,W/ SIC,PERC
CCAT Number:	Not reported
CCAT Description:	Not reported
UTM East:	378.94000244
UTM North:	3758.3000488

BA330 **HOLLY PARK CLEANER** **EDR Hist Cleaner** **1018557031**
West **1855 W MANCHESTER AVE** **N/A**
< 1/8 **LOS ANGELES, CA 90047**
0.069 mi.
366 ft. **Site 6 of 8 in cluster BA**

Actual: EDR Hist Cleaner
196 ft.

Focus Map:
3

Year:	Name:	Type:
1986	HOLLY PARK CLEANER	Garment Pressing And Cleaners' Agents
1987	HOLLY PARK CLEANER	Garment Pressing And Cleaners' Agents
1988	HOLLY PARK CLEANER	Garment Pressing And Cleaners' Agents
1989	HOLLY PARK CLEANER	Drycleaning Plants, Except Rugs, NEC
1990	HOLLY PARK CLEANER	Drycleaning Plants, Except Rugs, NEC
1991	HOLLY PARK CLEANER	Drycleaning Plants, Except Rugs, NEC
1992	HOLLY PARK CLEANER	Drycleaning Plants, Except Rugs, NEC
1993	HOLLY PARK CLEANER	Drycleaning Plants, Except Rugs, NEC
1994	HOLLY PARK CLEANER	Drycleaning Plants, Except Rugs, NEC
1995	HOLLY PARK CLEANER	Drycleaning Plants, Except Rugs, NEC
1996	HOLLY PARK CLEANER	Drycleaning Plants, Except Rugs, NEC
1997	HOLLY PARK CLEANER	Drycleaning Plants, Except Rugs, NEC
1998	HOLLY PARK CLEANER	Drycleaning Plants, Except Rugs, NEC
1999	HOLLY PARK CLEANER	Drycleaning Plants, Except Rugs, NEC
2000	HOLLY PARK CLEANER	Drycleaning Plants, Except Rugs, NEC
2001	HOLLY PARK CLEANER	Drycleaning Plants, Except Rugs, NEC
2002	HOLLY PARK CLEANER	Drycleaning Plants, Except Rugs, NEC
2003	HOLLY PARK CLEANER	Drycleaning Plants, Except Rugs, NEC
2004	HOLLY PARK CLEANER	Drycleaning Plants, Except Rugs, NEC
2005	HOLLY PARK CLEANER	Drycleaning Plants, Except Rugs, NEC
2006	HOLLY PARK CLEANER	Drycleaning Plants, Except Rugs, NEC
2007	HOLLY PARK CLEANER	Drycleaning Plants, Except Rugs, NEC
2008	HOLLY PARK CLEANER	Drycleaning Plants, Except Rugs, NEC
2009	HOLLY PARK CLEANER	Drycleaning Plants, Except Rugs, NEC
2010	HOLLY PARK CLEANER	Drycleaning Plants, Except Rugs, NEC
2011	HOLLY PARK CLEANER	Drycleaning Plants, Except Rugs, NEC
2012	HOLLY PARK CLEANER	Drycleaning Plants, Except Rugs, NEC
2013	HOLLY PARK CLEANER	Drycleaning Plants, Except Rugs, NEC
2014	HOLLY PARK CLEANER	Drycleaning Plants, Except Rugs, NEC

BA331 **HOLLY PARK CLEANERS** **DRYCLEANERS** **S113142995**
West **1855 W MANCHESTER AVE** **HAZNET** **N/A**
< 1/8 **LOS ANGELES, CA 90047**
0.069 mi.
366 ft. **Site 7 of 8 in cluster BA**

Actual: DRYCLEAN SOUTH COAST:
196 ft.

Focus Map:
3

Facility ID:	39841
Application Number:	110636
Permit Number:	M35689
Status:	S
Representative Name:	YOUNG KIM
Representative Telephone:	323 7509394
Permit Status:	INACTIVE
BCAT Number:	000234
BCAT Description:	DRY CLEANING EQUIP PERCHLOROETHYLENE
CCAT Number:	04
CCAT Description:	VAPOR RECOVERY UNIT COMPRESS & CONDENSE
UTM East:	379.85998535
UTM North:	3757.1699219

HOLLY PARK CLEANERS (Continued) **S113142995**

Facility ID:	39841
Application Number:	287231
Permit Number:	D78917
Status:	S
Representative Name:	YOUNG KIM
Representative Telephone:	323 7509394
Permit Status:	INACTIVE
BCAT Number:	000234
BCAT Description:	DRY CLEANING EQUIP PERCHLOROETHYLENE
CCAT Number:	04
CCAT Description:	VAPOR RECOVERY UNIT COMPRESS & CONDENSE
UTM East:	379.85998535
UTM North:	3757.1699219

Facility ID:	125247
Application Number:	375383
Permit Number:	F36956
Status:	S
Representative Name:	YOUNG KIM
Representative Telephone:	323 7509394
Permit Status:	INACTIVE
BCAT Number:	000234
BCAT Description:	DRY CLEANING EQUIP PERCHLOROETHYLENE
CCAT Number:	04
CCAT Description:	VAPOR RECOVERY UNIT COMPRESS & CONDENSE
UTM East:	378.92999268
UTM North:	3758.3049316

Facility ID:	125247
Application Number:	404573
Permit Number:	F54285
Status:	S
Representative Name:	YOUNG KIM
Representative Telephone:	323 7509394
Permit Status:	INACTIVE
BCAT Number:	000603
BCAT Description:	DRY CLEANING,DRY-TO-DRY NV,W/ SIC,PERC
CCAT Number:	04
CCAT Description:	VAPOR RECOVERY UNIT COMPRESS & CONDENSE
UTM East:	378.92999268
UTM North:	3758.3049316

HAZNET:

Facility Name:	HOLLY PARK CLEANERS
envid:	S113142995
Year:	2007
GEPAID:	CAL000307766
Contact:	KYUNG SHIN
Telephone:	3107137115
Mailing Name:	Not reported
Mailing Address:	1855 W MANCHESTER AVE
Mailing City,St,Zip:	LOS ANGELES, CA 900473000
Gen County:	Not reported
TSD EPA ID:	NVR000076158
TSD County:	Not reported
Waste Category:	Aqueous solution with total organic residues less than 10 percent
Disposal Method:	Solvents Recovery

HOLLY PARK CLEANERS (Continued) **S113142995**

Tons:	Not reported
Cat Decode:	Not reported
Method Decode:	Not reported
Facility County:	Los Angeles
envid:	S113142995
Year:	2007
GEPAID:	CAL000307766
Contact:	KYUNG SHIN
Telephone:	3107137115
Mailing Name:	Not reported
Mailing Address:	1855 W MANCHESTER AVE
Mailing City,St,Zip:	LOS ANGELES, CA 900473000
Gen County:	Not reported
TSD EPA ID:	NVR000076158
TSD County:	Not reported
Waste Category:	Hydrocarbon solvents (benzene, hexane, Stoddard, Etc.)
Disposal Method:	Solvents Recovery
Tons:	Not reported
Cat Decode:	Not reported
Method Decode:	Not reported
Facility County:	Los Angeles
envid:	S113142995
Year:	2007
GEPAID:	CAL000307766
Contact:	KYUNG SHIN
Telephone:	3107137115
Mailing Name:	Not reported
Mailing Address:	1855 W MANCHESTER AVE
Mailing City,St,Zip:	LOS ANGELES, CA 900473000
Gen County:	Not reported
TSD EPA ID:	NVR000076158
TSD County:	Not reported
Waste Category:	Halogenated solvents (chloroforms, methyl chloride, perchloroethylene, etc)
Disposal Method:	Solvents Recovery
Tons:	0.22
Cat Decode:	Not reported
Method Decode:	Not reported
Facility County:	Los Angeles

BA332 **HOLLYPARK CLEANERS** **RCRA-SQG** **1000293687**
West **1855 W MANCHESTER** **FINDS** **CAD981614266**
< 1/8 **LOS ANGELES, CA 90047** **ECHO**
0.069 mi.
366 ft. **Site 8 of 8 in cluster BA**

Actual:
196 ft.

Focus Map:
3

RCRA-SQG:

Date form received by agency:	09/01/1996
Facility name:	HOLLYPARK CLEANERS
Facility address:	1855 W MANCHESTER LOS ANGELES, CA 90047
EPA ID:	CAD981614266
Contact:	Not reported
Contact address:	Not reported Not reported
Contact country:	US

HOLLYPARK CLEANERS (Continued) **1000293687**

Contact telephone: Not reported
Contact email: Not reported
EPA Region: 09
Classification: Small Small Quantity Generator
Description: Handler: generates more than 100 and less than 1000 kg of hazardous waste during any calendar month and accumulates less than 6000 kg of hazardous waste at any time; or generates 100 kg or less of hazardous waste during any calendar month, and accumulates more than 1000 kg of hazardous waste at any time

Owner/Operator Summary:
Owner/operator name: CHO BILLY
Owner/operator address: NOT REQUIRED
NOT REQUIRED, ME 99999
Owner/operator country: Not reported
Owner/operator telephone: 415-555-1212
Owner/operator email: Not reported
Owner/operator fax: Not reported
Owner/operator extension: Not reported
Legal status: Private
Owner/Operator Type: Owner
Owner/Op start date: Not reported
Owner/Op end date: Not reported

Owner/operator name: NOT REQUIRED
Owner/operator address: NOT REQUIRED
NOT REQUIRED, ME 99999
Owner/operator country: Not reported
Owner/operator telephone: 415-555-1212
Owner/operator email: Not reported
Owner/operator fax: Not reported
Owner/operator extension: Not reported
Legal status: Private
Owner/Operator Type: Operator
Owner/Op start date: Not reported
Owner/Op end date: Not reported

Handler Activities Summary:
U.S. importer of hazardous waste: No
Mixed waste (haz. and radioactive): No
Recycler of hazardous waste: No
Transporter of hazardous waste: No
Treater, storer or disposer of HW: No
Underground injection activity: No
On-site burner exemption: No
Furnace exemption: No
Used oil fuel burner: No
Used oil processor: No
User oil refiner: No
Used oil fuel marketer to burner: No
Used oil Specification marketer: No
Used oil transfer facility: No
Used oil transporter: No

Historical Generators:
Date form received by agency: 11/25/1986

HOLLYPARK CLEANERS (Continued) **1000293687**

Site name: HOLLYPARK CLEANERS
Classification: Large Quantity Generator

Violation Status: No violations found

FINDS:

Registry ID: 110002724106

Environmental Interest/Information System
RCRAInfo is a national information system that supports the Resource Conservation and Recovery Act (RCRA) program through the tracking of events and activities related to facilities that generate, transport, and treat, store, or dispose of hazardous waste. RCRAInfo allows RCRA program staff to track the notification, permit, compliance, and corrective action activities required under RCRA.

STATE MASTER

Click this hyperlink while viewing on your computer to access additional FINDS: detail in the EDR Site Report.

ECHO:
Envid: 1000293687
Registry ID: 110002724106
DFR URL: http://echo.epa.gov/detailed-facility-report?fid=110002724106

AY333 **WALLACE NEAL** **EDR Hist Cleaner** **1009188482**
East **1737 E MANCHESTER AVE** **N/A**
< 1/8 **LOS ANGELES, CA**
0.072 mi.
378 ft. **Site 2 of 2 in cluster AY**

Actual: EDR Hist Cleaner
186 ft.

Focus Map: Year: Name: Type:
4 1924 WALLACE NEAL CLOTHES CLEANERS PRESSERS AND DYERS

BE334 **SHELL GAS STATION** **EDR Hist Auto** **1008993897**
West **1843 W FLORENCE AVE** **N/A**
< 1/8 **INGLEWOOD, CA 90300**
0.072 mi.
381 ft. **Site 1 of 2 in cluster BE**

Actual: EDR Hist Auto
157 ft.

Focus Map: Year: Name: Type:
3 1960 SHELL GAS STATION Not reported

335
East
< 1/8
0.078 mi.
410 ft.

CORTEZZ-PICKENS INC
7806 S HOBART BLVD
LOS ANGELES, CA 90047

EDR Hist Auto **1021471425**
N/A

Actual:
170 ft.

EDR Hist Auto

Focus Map:
4

Year:	Name:	Type:
2003	CORTEZZ-PICKENS INC	Gasoline Service Stations, NEC

AZ336
East
< 1/8
0.079 mi.
417 ft.

MAURER J W
1724 W FLORENCE AVE
LOS ANGELES, CA
Site 2 of 2 in cluster AZ

EDR Hist Auto **1009078689**
N/A

Actual:
152 ft.

EDR Hist Auto

Focus Map:
4

Year:	Name:	Type:
1933	MAURER J W	GASOLINE AND OIL SERVICE STATIONS
1937	GAUTRON L J	GASOLINE AND OIL SERVICE STATIONS
1942	GAUTRON L J	GASOLINE AND OIL SERVICE STATIONS

337
West
< 1/8
0.086 mi.
455 ft.

PENNSYLVANIA LUBRICANTS CO
1843 W 64TH ST
LOS ANGELES, CA

EDR Hist Auto **1009079618**
N/A

Actual:
136 ft.

EDR Hist Auto

Focus Map:
1

Year:	Name:	Type:
1929	PENNSYLVANIA LUBRICANTS CO	GASOLINE AND OIL SERVICE STATION

338
East
< 1/8
0.086 mi.
455 ft.

POWELL C J
1727 E MANCHESTER AVE
WATTS, CA

EDR Hist Cleaner **1009144475**
N/A

Actual:
185 ft.

EDR Hist Cleaner

Focus Map:
4

Year:	Name:	Type:
1928	POWELL C J	CLEANERS AND DYERS

BF339 **LOS ANGELES FIRE STATION 66** **SWEEPS UST** **S101585531**
East **1715 W FLORENCE AVE** **CA FID UST** **N/A**
< 1/8 **LOS ANGELES, CA 90047**
0.093 mi.
493 ft. **Site 1 of 4 in cluster BF**

Actual:
150 ft.

Focus Map:
4

SWEEPS UST:

Status:	Active
Comp Number:	2669
Number:	4
Board Of Equalization:	Not reported
Referral Date:	02-20-93
Action Date:	02-20-93
Created Date:	02-29-88
Owner Tank Id:	Not reported
SWRCB Tank Id:	19-050-002669-000001
Tank Status:	A
Capacity:	1000
Active Date:	04-20-88
Tank Use:	M.V. FUEL
STG:	P
Content:	REG UNLEADED
Number Of Tanks:	1

CA FID UST:

Facility ID:	19024498
Regulated By:	UTNKA
Regulated ID:	00047503
Cortese Code:	Not reported
SIC Code:	Not reported
Facility Phone:	2134856266
Mail To:	Not reported
Mailing Address:	200 N MAIN STREET-ROOM
Mailing Address 2:	Not reported
Mailing City,St,Zip:	LOS ANGELES 900470000
Contact:	Not reported
Contact Phone:	Not reported
DUNs Number:	Not reported
NPDES Number:	Not reported
EPA ID:	Not reported
Comments:	Not reported
Status:	Active

BF340 **FIRE STATION 66** **HIST UST** **U001561926**
East **1715 W FLORENCE AVE** **N/A**
< 1/8 **LOS ANGELES, CA 90047**
0.093 mi.
493 ft. **Site 2 of 4 in cluster BF**

Actual:
150 ft.

Focus Map:
4

HIST UST:

File Number:	0002716D
URL:	http://geotracker.waterboards.ca.gov/ustpdfs/pdf/0002716D.pdf
Region:	STATE
Facility ID:	00000047503
Facility Type:	Other
Other Type:	FIRE STATION
Contact Name:	Not reported
Telephone:	2134856266
Owner Name:	CITY OF LOS ANGELES

FIRE STATION 66 (Continued) **U001561926**

Owner Address:	200 N. MAIN ST.
Owner City,St,Zip:	LOS ANGELES, CA 90012
Total Tanks:	0001
Tank Num:	001
Container Num:	F566-1
Year Installed:	Not reported
Tank Capacity:	00001000
Tank Used for:	PRODUCT
Type of Fuel:	UNLEADED
Container Construction Thickness:	Not reported
Leak Detection:	Stock Inventor

Click here for Geo Tracker PDF:

BF341 **LA FIRE STATION 66** **RCRA NonGen / NLR** **1000229503**
East **1715 W FLORENCE AVE** **FINDS** **CAD981964612**
< 1/8 **LOS ANGELES, CA 90047** **ECHO**
0.093 mi.
493 ft. **Site 3 of 4 in cluster BF**

Actual:
150 ft.

Focus Map:
4

RCRA NonGen / NLR:

Date form received by agency:	03/09/1987
Facility name:	LA FIRE STATION 66
Facility address:	1715 W FLORENCE AVE LOS ANGELES, CA 90012
EPA ID:	CAD981964612
Mailing address:	200 N MAIN RM EIGHTH HUNDRED C LOS ANGELES, CA 90012
Contact:	ENVIRONMENTAL MANAGER
Contact address:	1715 W FLORENCE AVE LOS ANGELES, CA 90012
Contact country:	US
Contact telephone:	213-485-7527
Contact email:	Not reported
EPA Region:	09
Classification:	Non-Generator
Description:	Handler: Non-Generators do not presently generate hazardous waste

Owner/Operator Summary:

Owner/operator name:	NOT REQUIRED
Owner/operator address:	NOT REQUIRED NOT REQUIRED, ME 99999
Owner/operator country:	Not reported
Owner/operator telephone:	415-555-1212
Owner/operator email:	Not reported
Owner/operator fax:	Not reported
Owner/operator extension:	Not reported
Legal status:	Municipal
Owner/Operator Type:	Operator
Owner/Op start date:	Not reported
Owner/Op end date:	Not reported
Owner/operator name:	CITY OF LA
Owner/operator address:	NOT REQUIRED NOT REQUIRED, ME 99999
Owner/operator country:	Not reported

LA FIRE STATION 66 (Continued) **1000229503**

Owner/operator telephone: 415-555-1212
Owner/operator email: Not reported
Owner/operator fax: Not reported
Owner/operator extension: Not reported
Legal status: Municipal
Owner/Operator Type: Owner
Owner/Op start date: Not reported
Owner/Op end date: Not reported

Handler Activities Summary:
U.S. importer of hazardous waste: No
Mixed waste (haz. and radioactive): No
Recycler of hazardous waste: No
Transporter of hazardous waste: No
Treater, storer or disposer of HW: No
Underground injection activity: No
On-site burner exemption: No
Furnace exemption: No
Used oil fuel burner: No
Used oil processor: No
User oil refiner: No
Used oil fuel marketer to burner: No
Used oil Specification marketer: No
Used oil transfer facility: No
Used oil transporter: No

Violation Status: No violations found

FINDS:

Registry ID: 110002757419

Environmental Interest/Information System
California Hazardous Waste Tracking System - Datamart (HWTS-DATAMART) provides California with information on hazardous waste shipments for generators, transporters, and treatment, storage, and disposal facilities.

RCRAInfo is a national information system that supports the Resource Conservation and Recovery Act (RCRA) program through the tracking of events and activities related to facilities that generate, transport, and treat, store, or dispose of hazardous waste. RCRAInfo allows RCRA program staff to track the notification, permit, compliance, and corrective action activities required under RCRA.

Click this hyperlink while viewing on your computer to access additional FINDS: detail in the EDR Site Report.

ECHO:
Envid: 1000229503
Registry ID: 110002757419
DFR URL: http://echo.epa.gov/detailed-facility-report?fid=110002757419

BE342 **WALLACE J C** **EDR Hist Cleaner** **1009187785**
West **1849 W FLORENCE AVE** **N/A**
< 1/8 **LOS ANGELES, CA**
0.097 mi.
510 ft. **Site 2 of 2 in cluster BE**

Actual: EDR Hist Cleaner
158 ft.

Focus Map: Year: Name: Type:
3 1933 WALLACE J C CLOTHES PRESSERS AND CLEANERS

BG343 **LAUSD/ MANHATTAN PL ELEM** **RCRA NonGen / NLR** **1024783714**
West **1850 W 96TH STREET** **CAD982046138**
< 1/8 **LOS ANGELES, CA 90047**
0.100 mi.
526 ft. **Site 1 of 2 in cluster BG**

Actual: RCRA NonGen / NLR:
226 ft.

Date form received by agency:	06/17/1988
Facility name:	LAUSD/ MANHATTAN PL ELEM
Facility address:	1850 W 96TH STREET LOS ANGELES, CA 90047-0000
EPA ID:	CAD982046138
Mailing address:	333 S BEAUDRY AVE FL 21 LOS ANGELES, CA 90017-0000
Contact:	PAT SCHAENEN
Contact address:	333 S. BEAUDRY AVE, 21ST FLOOR LOS ANGELES, CA 90017
Contact country:	Not reported
Contact telephone:	213-241-3356
Contact email:	PAT.SCHANEN@LAUSD.NET
EPA Region:	09
Classification:	Non-Generator
Description:	Handler: Non-Generators do not present generate hazardous waste

Focus Map:
5

Owner/Operator Summary:

Owner/operator name:	PAT SCHAENEN
Owner/operator address:	333 S. BEAUDRY AVE, 21ST FLOOR LOS ANGELES, CA 90017
Owner/operator country:	Not reported
Owner/operator telephone:	213-241-3356
Owner/operator email:	Not reported
Owner/operator fax:	Not reported
Owner/operator extension:	Not reported
Legal status:	Other
Owner/Operator Type:	Operator
Owner/Op start date:	Not reported
Owner/Op end date:	Not reported
Owner/operator name:	LOS ANGELES UNIFIED SCHOOL DISTRICT
Owner/operator address:	333 S BEAUDRY AVE FL 21 LAUSD OEHS LOS ANGELES, CA 90017
Owner/operator country:	Not reported
Owner/operator telephone:	213-241-3356
Owner/operator email:	Not reported
Owner/operator fax:	Not reported
Owner/operator extension:	Not reported
Legal status:	Other
Owner/Operator Type:	Owner

LAUSD/ MANHATTAN PL ELEM (Continued) **1024783714**

Owner/Op start date: Not reported
Owner/Op end date: Not reported

Handler Activities Summary:
U.S. importer of hazardous waste: No
Mixed waste (haz. and radioactive): No
Recycler of hazardous waste: No
Transporter of hazardous waste: Yes
Treater, storer or disposer of HW: No
Underground injection activity: No
On-site burner exemption: No
Furnace exemption: No
Used oil fuel burner: No
Used oil processor: No
User oil refiner: No
Used oil fuel marketer to burner: No
Used oil Specification marketer: No
Used oil transfer facility: No
Used oil transporter: No

Violation Status: No violations found

BG344 **MANHATTAN PLACE ELEMENTARY SCHOOL ADA COMPLIANCE P** **ENVIROSTOR** **S113013549**
West **1850 W. 96TH STREET** **VCP** **N/A**
< 1/8 **LOS ANGELES, CA 90047** **HAZNET**
0.100 mi.
526 ft. **Site 2 of 2 in cluster BG**

Actual:
226 ft.

Focus Map:
5

ENVIROSTOR:
Facility ID: 60002684
Status: Active
Status Date: 06/26/2018
Site Code: 301833
Site Type: Voluntary Cleanup
Site Type Detailed: Voluntary Cleanup
Acres: Not reported
NPL: NO
Regulatory Agencies: SMBRP
Lead Agency: SMBRP
Program Manager: Aslam Shareef
Supervisor: Shahir Haddad
Division Branch: Southern California Schools & Brownfields Outreach
Assembly: 62
Senate: 30
Special Program: Voluntary Cleanup Program
Restricted Use: NO
Site Mgmt Req: NONE SPECIFIED
Funding: Responsible Party
Latitude: 0
Longitude: 0
APN: NONE SPECIFIED
Past Use: NONE SPECIFIED
Potential COC: NONE SPECIFIED
Confirmed COC: NONE SPECIFIED
Potential Description: NONE SPECIFIED
Alias Name: 301833
Alias Type: Project Code (Site Code)
Alias Name: 60002684

MANHATTAN PLACE ELEMENTARY SCHOOL ADA COMPLIANCE PROJECT (Continued) **S113013549**

Alias Type: Envirostor ID Number

Completed Info:
Completed Area Name: PROJECT WIDE
Completed Sub Area Name: Not reported
Completed Document Type: Reimbursement Agreement
Completed Date: 08/10/2018
Comments: Not reported

Future Area Name: PROJECT WIDE
Future Sub Area Name: Not reported
Future Document Type: Removal Action Completion Report
Future Due Date: 2019
Future Area Name: PROJECT WIDE
Future Sub Area Name: Not reported
Future Document Type: Remedial Action Completion Report
Future Due Date: 2019
Future Area Name: PROJECT WIDE
Future Sub Area Name: Not reported
Future Document Type: Removal Action Completion Report
Future Due Date: 2019
Schedule Area Name: PROJECT WIDE
Schedule Sub Area Name: Not reported
Schedule Document Type: Design/Implementation Workplan
Schedule Due Date: 05/30/2019
Schedule Revised Date: Not reported
Schedule Area Name: PROJECT WIDE
Schedule Sub Area Name: Not reported
Schedule Document Type: Design/Implementation Workplan
Schedule Due Date: 01/28/2019
Schedule Revised Date: Not reported
Schedule Area Name: PROJECT WIDE
Schedule Sub Area Name: Not reported
Schedule Document Type: Operations and Maintenance Plan
Schedule Due Date: 06/14/2019
Schedule Revised Date: Not reported
Schedule Area Name: PROJECT WIDE
Schedule Sub Area Name: Not reported
Schedule Document Type: Design/Implementation Workplan
Schedule Due Date: 04/29/2019
Schedule Revised Date: Not reported
Schedule Area Name: PROJECT WIDE
Schedule Sub Area Name: Not reported
Schedule Document Type: Design/Implementation Workplan
Schedule Due Date: 04/29/2019
Schedule Revised Date: Not reported

VCP:
Facility ID: 60002684
Site Type: Voluntary Cleanup
Site Type Detail: Voluntary Cleanup
Site Mgmt. Req.: NONE SPECIFIED
Acres: Not reported
National Priorities List: NO
Cleanup Oversight Agencies: SMBRP
Lead Agency: SMBRP
Lead Agency Description: DTSC - Site Cleanup Program

MANHATTAN PLACE ELEMENTARY SCHOOL ADA COMPLIANCE PROJECT (Continued) **S113013549**

Project Manager:	Aslam Shareef
Supervisor:	Shahir Haddad
Division Branch:	Southern California Schools & Brownfields Outreach
Site Code:	301833
Assembly:	62
Senate:	30
Special Programs Code:	Voluntary Cleanup Program
Status:	Active
Status Date:	06/26/2018
Restricted Use:	NO
Funding:	Responsible Party
Lat/Long:	0 / 0
APN:	NONE SPECIFIED
Past Use:	NONE SPECIFIED
Potential COC:	NONE SPECIFIED
Confirmed COC:	NONE SPECIFIED
Potential Description:	NONE SPECIFIED
Alias Name:	301833
Alias Type:	Project Code (Site Code)
Alias Name:	60002684
Alias Type:	Envirostor ID Number

Completed Info:

Completed Area Name:	PROJECT WIDE
Completed Sub Area Name:	Not reported
Completed Document Type:	Reimbursement Agreement
Completed Date:	08/10/2018
Comments:	Not reported
Future Area Name:	PROJECT WIDE
Future Sub Area Name:	Not reported
Future Document Type:	Removal Action Completion Report
Future Due Date:	2019
Future Area Name:	PROJECT WIDE
Future Sub Area Name:	Not reported
Future Document Type:	Remedial Action Completion Report
Future Due Date:	2019
Future Area Name:	PROJECT WIDE
Future Sub Area Name:	Not reported
Future Document Type:	Removal Action Completion Report
Future Due Date:	2019
Schedule Area Name:	PROJECT WIDE
Schedule Sub Area Name:	Not reported
Schedule Document Type:	Design/Implementation Workplan
Schedule Due Date:	05/30/2019
Schedule Revised Date:	Not reported
Schedule Area Name:	PROJECT WIDE
Schedule Sub Area Name:	Not reported
Schedule Document Type:	Design/Implementation Workplan
Schedule Due Date:	01/28/2019
Schedule Revised Date:	Not reported
Schedule Area Name:	PROJECT WIDE
Schedule Sub Area Name:	Not reported
Schedule Document Type:	Operations and Maintenance Plan
Schedule Due Date:	06/14/2019
Schedule Revised Date:	Not reported
Schedule Area Name:	PROJECT WIDE
Schedule Sub Area Name:	Not reported

MANHATTAN PLACE ELEMENTARY SCHOOL ADA COMPLIANCE PROJECT (Continued) **S113013549**

Schedule Document Type: Design/Implementation Workplan
Schedule Due Date: 04/29/2019
Schedule Revised Date: Not reported
Schedule Area Name: PROJECT WIDE
Schedule Sub Area Name: Not reported
Schedule Document Type: Design/Implementation Workplan
Schedule Due Date: 04/29/2019
Schedule Revised Date: Not reported

HAZNET:
Facility Name: LAUSD/ MANHATTAN PL ELEM
envid: S113013549
Year: 2016
GEPAID: CAD982046138
Contact: PAT SCHAENEN
Telephone: 2132413356
Mailing Name: Not reported
Mailing Address: 333 S BEAUDRY AVE FL 21
Mailing City,St,Zip: LOS ANGELES, CA 900170000
Gen County: Los Angeles
TSD EPA ID: CAD009007626
TSD County: Los Angeles
Waste Category: Asbestos containing waste
Disposal Method: Landfill Or Surface Impoundment That Will Be Closed As Landfill(To Include On-Site Treatment And/Or Stabilization)
Tons: 0.23
Cat Decode: Not reported
Method Decode: Not reported
Facility County: Los Angeles

envid: S113013549
Year: 2010
GEPAID: CAD982046138
Contact: SOE AUNG
Telephone: 2137455939
Mailing Name: Not reported
Mailing Address: 333 S BEAUNDRY AVE 28TH FLR
Mailing City,St,Zip: LOS ANGELES, CA 900170000
Gen County: Not reported
TSD EPA ID: CAD009007626
TSD County: Not reported
Waste Category: Asbestos containing waste
Disposal Method: Landfill Or Surface Impoundment That Will Be Closed As Landfill(To Include On-Site Treatment And/Or Stabilization)
Tons: 32
Cat Decode: Not reported
Method Decode: Not reported
Facility County: Los Angeles

envid: S113013549
Year: 2010
GEPAID: CAD982046138
Contact: SOE AUNG
Telephone: 2137455939
Mailing Name: Not reported
Mailing Address: 333 S BEAUNDRY AVE 28TH FLR
Mailing City,St,Zip: LOS ANGELES, CA 900170000

MANHATTAN PLACE ELEMENTARY SCHOOL ADA COMPLIANCE PROJECT (Continued) **S113013549**

Gen County:	Not reported
TSD EPA ID:	AZC950823111
TSD County:	Not reported
Waste Category:	Asbestos containing waste
Disposal Method:	Landfill Or Surface Impoundment That Will Be Closed As Landfill(To Include On-Site Treatment And/Or Stabilization)
Tons:	0.4
Cat Decode:	Not reported
Method Decode:	Not reported
Facility County:	Los Angeles
envid:	S113013549
Year:	2007
GEPAID:	CAD982046138
Contact:	YI HWA KIM DEPUTY DIRECTOR
Telephone:	2137435086
Mailing Name:	Not reported
Mailing Address:	333 S BEAUDRY AVE 20TH FLR
Mailing City,St,Zip:	LOS ANGELES, CA 900170000
Gen County:	Not reported
TSD EPA ID:	CAD009007626
TSD County:	Not reported
Waste Category:	Asbestos containing waste
Disposal Method:	Landfill Or Surface Impoundment That Will Be Closed As Landfill(To Include On-Site Treatment And/Or Stabilization)
Tons:	18
Cat Decode:	Not reported
Method Decode:	Not reported
Facility County:	Los Angeles
envid:	S113013549
Year:	2007
GEPAID:	CAD982046138
Contact:	YI HWA KIM DEPUTY DIRECTOR
Telephone:	2137435086
Mailing Name:	Not reported
Mailing Address:	333 S BEAUDRY AVE 20TH FLR
Mailing City,St,Zip:	LOS ANGELES, CA 900170000
Gen County:	Not reported
TSD EPA ID:	NVT330010000
TSD County:	Not reported
Waste Category:	Polychlorinated biphenyls and material containing PCBs
Disposal Method:	Landfill Or Surface Impoundment That Will Be Closed As Landfill(To Include On-Site Treatment And/Or Stabilization)
Tons:	0.5
Cat Decode:	Not reported
Method Decode:	Not reported
Facility County:	Los Angeles

Click this hyperlink while viewing on your computer to access
5 additional CA_HAZNET: record(s) in the EDR Site Report.

345
East
< 1/8
0.109 mi.
574 ft.

SOUTH REGION HIGH SCHOOL #6, SITE 3
IMPERIAL HIGHWAY/HOBART BLVD.
LOS ANGELES, CA 90047

ENVIROSTOR
SCH

S108054428
N/A

Actual:
217 ft.

Focus Map:
8

ENVIROSTOR:

Facility ID:	60000419
Status:	Inactive - Needs Evaluation
Status Date:	02/23/2007
Site Code:	304539
Site Type:	School Investigation
Site Type Detailed:	School
Acres:	2.88
NPL:	NO
Regulatory Agencies:	SMBRP
Lead Agency:	SMBRP
Program Manager:	S. Steven Hariri
Supervisor:	Ju-Tseng Liu
Division Branch:	Southern California Schools & Brownfields Outreach
Assembly:	62
Senate:	35
Special Program:	Not reported
Restricted Use:	NO
Site Mgmt Req:	NONE SPECIFIED
Funding:	Responsible Party
Latitude:	33.9294
Longitude:	-118.3102
APN:	NONE SPECIFIED
Past Use:	RETAIL
Potential COC:	Under Investigation
Confirmed COC:	Under Investigation
Potential Description:	UE
Alias Name:	304539
Alias Type:	Project Code (Site Code)
Alias Name:	60000419
Alias Type:	Envirostor ID Number

Completed Info:

Completed Area Name:	PROJECT WIDE
Completed Sub Area Name:	Not reported
Completed Document Type:	Inactive Status Letter
Completed Date:	02/07/2007
Comments:	ISL Mailed out
Completed Area Name:	PROJECT WIDE
Completed Sub Area Name:	Not reported
Completed Document Type:	Preliminary Endangerment Assessment Workplan
Completed Date:	11/14/2006
Comments:	DTSC Approved the Scoping Document
Completed Area Name:	PROJECT WIDE
Completed Sub Area Name:	Not reported
Completed Document Type:	Cost Recovery Closeout Memo
Completed Date:	02/23/2007
Comments:	Project CRU completed.
Future Area Name:	Not reported
Future Sub Area Name:	Not reported
Future Document Type:	Not reported

SOUTH REGION HIGH SCHOOL #6, SITE 3 (Continued) **S108054428**

Future Due Date: Not reported
Schedule Area Name: Not reported
Schedule Sub Area Name: Not reported
Schedule Document Type: Not reported
Schedule Due Date: Not reported
Schedule Revised Date: Not reported

SCH:

Facility ID: 60000419
Site Type: School Investigation
Site Type Detail: School
Site Mgmt. Req.: NONE SPECIFIED
Acres: 2.88
National Priorities List: NO
Cleanup Oversight Agencies: SMBRP
Lead Agency: SMBRP
Lead Agency Description: DTSC - Site Cleanup Program
Project Manager: S. Steven Hariri
Supervisor: Ju-Tseng Liu
Division Branch: Southern California Schools & Brownfields Outreach
Site Code: 304539
Assembly: 62
Senate: 35
Special Program Status: Not reported
Status: Inactive - Needs Evaluation
Status Date: 02/23/2007
Restricted Use: NO
Funding: Responsible Party
Latitude: 33.9294
Longitude: -118.3102
APN: NONE SPECIFIED
Past Use: RETAIL
Potential COC: Under Investigation
Confirmed COC: Under Investigation
Potential Description: UE
Alias Name: 304539
Alias Type: Project Code (Site Code)
Alias Name: 60000419
Alias Type: Envirostor ID Number

Completed Info:
Completed Area Name: PROJECT WIDE
Completed Sub Area Name: Not reported
Completed Document Type: Inactive Status Letter
Completed Date: 02/07/2007
Comments: ISL Mailed out

Completed Area Name: PROJECT WIDE
Completed Sub Area Name: Not reported
Completed Document Type: Preliminary Endangerment Assessment Workplan
Completed Date: 11/14/2006
Comments: DTSC Approved the Scoping Document

Completed Area Name: PROJECT WIDE
Completed Sub Area Name: Not reported
Completed Document Type: Cost Recovery Closeout Memo

SOUTH REGION HIGH SCHOOL #6, SITE 3 (Continued) **S108054428**

Completed Date: 02/23/2007
Comments: Project CRU completed.

Future Area Name: Not reported
Future Sub Area Name: Not reported
Future Document Type: Not reported
Future Due Date: Not reported
Schedule Area Name: Not reported
Schedule Sub Area Name: Not reported
Schedule Document Type: Not reported
Schedule Due Date: Not reported
Schedule Revised Date: Not reported

346
West
< 1/8
0.113 mi.
596 ft.

LOGAN M E
1858 W FLORENCE AVE
LOS ANGELES, CA

EDR Hist Auto **1009081012**
N/A

Actual:
159 ft.

EDR Hist Auto

Focus Map:
3

Year:	Name:	Type:
1933	MARCUS R W	AUTOMOBILE REPAIRING
1933	WHITECOMB W F	GASOLINE AND OIL SERVICE STATIONS
1937	LOGAN M E	AUTOMOBILE REPAIRING
1937	WHITCOMB W F	GASOLINE AND OIL SERVICE STATIONS
1942	WHITCOMB W F	GASOLINE AND OIL SERVICE STATIONS

347
West
< 1/8
0.114 mi.
603 ft.

MOBLEY D W
1880 W 84TH ST
LOS ANGELES, CA

EDR Hist Auto **1009082158**
N/A

Actual:
194 ft.

EDR Hist Auto

Focus Map:
3

Year:	Name:	Type:
1942	MOBLEY D W	GASOLINE AND OIL SERVICE STATIONS

348
NNE
< 1/8
0.115 mi.
606 ft.

PEST CONTROL CHEMICALS
5852 S. WESTERN AVENUE
LOS ANGELES, CA 90047

ENVIROSTOR **1000391639**
SWEEPS UST **CAD981420193**
HIST UST
CA FID UST
RCRA NonGen / NLR
FINDS
ECHO
HAZNET

Actual:
137 ft.

Focus Map:
2

ENVIROSTOR:
Facility ID: 60001530
Status: No Further Action
Status Date: 05/25/2012
Site Code: Not reported
Site Type: Evaluation
Site Type Detailed: Evaluation

PEST CONTROL CHEMICALS (Continued) **1000391639**

Acres: 1
NPL: NO
Regulatory Agencies: SMBRP
Lead Agency: SMBRP
Program Manager: Not reported
Supervisor: Javier Hinojosa
Division Branch: Cleanup Chatsworth
Assembly: 59
Senate: 30
Special Program: EPA - PASI
Restricted Use: NO
Site Mgmt Req: NONE SPECIFIED
Funding: EPA Grant
Latitude: 33.98837
Longitude: -118.3085
APN: NONE SPECIFIED
Past Use: PESTICIDE/INSECTIDE/RODENTICIDE STORAGE
Potential COC: Under Investigation
Confirmed COC: 31001-NO
Potential Description: NONE SPECIFIED
Alias Name: 60001530
Alias Type: Envirostor ID Number

Completed Info:
Completed Area Name: PROJECT WIDE
Completed Sub Area Name: Not reported
Completed Document Type: PA/SI Site Screening
Completed Date: 05/17/2012
Comments: Not reported

Future Area Name: Not reported
Future Sub Area Name: Not reported
Future Document Type: Not reported
Future Due Date: Not reported
Schedule Area Name: Not reported
Schedule Sub Area Name: Not reported
Schedule Document Type: Not reported
Schedule Due Date: Not reported
Schedule Revised Date: Not reported

SWEEPS UST:
Status: Not reported
Comp Number: 2825
Number: Not reported
Board Of Equalization: Not reported
Referral Date: Not reported
Action Date: Not reported
Created Date: Not reported
Owner Tank Id: Not reported
SWRCB Tank Id: 19-050-002825-000001
Tank Status: Not reported
Capacity: 1
Active Date: Not reported
Tank Use: M.V. FUEL
STG: PRODUCT
Content: REG UNLEADED
Number Of Tanks: 1

PEST CONTROL CHEMICALS (Continued) **1000391639**

HIST UST:

File Number:	000289D6
URL:	http://geotracker.waterboards.ca.gov/ustpdfs/pdf/000289D6.pdf
Region:	STATE
Facility ID:	00000050842
Facility Type:	Other
Other Type:	FUMIGATION COMPANY
Contact Name:	Not reported
Telephone:	2132954108
Owner Name:	TERMITE FUMIGATORS, INC;
Owner Address:	5852 S. WESTERN AVE
Owner City,St,Zip:	LOS ANGELES, CA 90047
Total Tanks:	0001
Tank Num:	001
Container Num:	1
Year Installed:	Not reported
Tank Capacity:	00009000
Tank Used for:	PRODUCT
Type of Fuel:	REGULAR
Container Construction Thickness:	Not reported
Leak Detection:	Visual

Click here for Geo Tracker PDF:

CA FID UST:

Facility ID:	19008144
Regulated By:	UTNKI
Regulated ID:	00050842
Cortese Code:	Not reported
SIC Code:	Not reported
Facility Phone:	2132954108
Mail To:	Not reported
Mailing Address:	5852 S WESTERN AVE
Mailing Address 2:	Not reported
Mailing City,St,Zip:	LOS ANGELES 900470000
Contact:	Not reported
Contact Phone:	Not reported
DUNs Number:	Not reported
NPDES Number:	Not reported
EPA ID:	Not reported
Comments:	Not reported
Status:	Inactive

RCRA NonGen / NLR:

Date form received by agency:	06/19/1986
Facility name:	PEST CONTROL CHEMICALS
Facility address:	5852 S. WESTERN AVENUE LOS ANGELES, CA 90047
EPA ID:	CAD981420193
Contact:	VICTOR BERNATH
Contact address:	5852 S. WESTERN AVENUE LOS ANGELES, CA 90047
Contact country:	US
Contact telephone:	213-293-6203
Contact email:	Not reported

PEST CONTROL CHEMICALS (Continued) **1000391639**

EPA Region: 09
Classification: Non-Generator
Description: Handler: Non-Generators do not presently generate hazardous waste

Owner/Operator Summary:
Owner/operator name: VICTOR BBERNATH
Owner/operator address: NOT REQUIRED
NOT REQUIRED, ME 99999
Owner/operator country: Not reported
Owner/operator telephone: 415-555-1212
Owner/operator email: Not reported
Owner/operator fax: Not reported
Owner/operator extension: Not reported
Legal status: Private
Owner/Operator Type: Owner
Owner/Op start date: Not reported
Owner/Op end date: Not reported

Owner/operator name: NOT REQUIRED
Owner/operator address: NOT REQUIRED
NOT REQUIRED, ME 99999
Owner/operator country: Not reported
Owner/operator telephone: 415-555-1212
Owner/operator email: Not reported
Owner/operator fax: Not reported
Owner/operator extension: Not reported
Legal status: Private
Owner/Operator Type: Operator
Owner/Op start date: Not reported
Owner/Op end date: Not reported

Handler Activities Summary:
U.S. importer of hazardous waste: No
Mixed waste (haz. and radioactive): No
Recycler of hazardous waste: No
Transporter of hazardous waste: Yes
Treater, storer or disposer of HW: No
Underground injection activity: No
On-site burner exemption: No
Furnace exemption: No
Used oil fuel burner: No
Used oil processor: No
User oil refiner: No
Used oil fuel marketer to burner: No
Used oil Specification marketer: No
Used oil transfer facility: No
Used oil transporter: No

Violation Status: No violations found

FINDS:

Registry ID: 110002699777

Environmental Interest/Information System
RCRAInfo is a national information system that supports the Resource Conservation and Recovery Act (RCRA) program through the tracking of

PEST CONTROL CHEMICALS (Continued) **1000391639**

events and activities related to facilities that generate, transport, and treat, store, or dispose of hazardous waste. RCRAInfo allows RCRA program staff to track the notification, permit, compliance, and corrective action activities required under RCRA.

Click this hyperlink while viewing on your computer to access additional FINDS: detail in the EDR Site Report.

ECHO:

Envid:	1000391639
Registry ID:	110002699777
DFR URL:	http://echo.epa.gov/detailed-facility-report?fid=110002699777

HAZNET:

Facility Name:	PEST CONTROL CHEMICALS
envid:	1000391639
Year:	1993
GEPAID:	CAD981420193
Contact:	Not reported
Telephone:	0000000000
Mailing Name:	Not reported
Mailing Address:	5852 S WESTERN AVENUE
Mailing City,St,Zip:	LOS ANGELES, CA 900470000
Gen County:	Not reported
TSD EPA ID:	CAD000088252
TSD County:	Not reported
Waste Category:	Pesticide rinse water
Disposal Method:	Transfer Station
Tons:	1.25099999999
Cat Decode:	Not reported
Method Decode:	Not reported
Facility County:	Los Angeles

envid:	1000391639
Year:	1993
GEPAID:	CAD981420193
Contact:	Not reported
Telephone:	0000000000
Mailing Name:	Not reported
Mailing Address:	5852 S WESTERN AVENUE
Mailing City,St,Zip:	LOS ANGELES, CA 900470000
Gen County:	Not reported
TSD EPA ID:	CAT080010101
TSD County:	Not reported
Waste Category:	Pesticide rinse water
Disposal Method:	Transfer Station
Tons:	0.0625
Cat Decode:	Not reported
Method Decode:	Not reported
Facility County:	Los Angeles

envid:	1000391639
Year:	1993
GEPAID:	CAD981420193
Contact:	Not reported

PEST CONTROL CHEMICALS (Continued) **1000391639**

Telephone:	0000000000
Mailing Name:	Not reported
Mailing Address:	5852 S WESTERN AVENUE
Mailing City,St,Zip:	LOS ANGELES, CA 900470000
Gen County:	Not reported
TSD EPA ID:	CAD000088252
TSD County:	Not reported
Waste Category:	Other inorganic solid waste
Disposal Method:	Transfer Station
Tons:	0.0625
Cat Decode:	Not reported
Method Decode:	Not reported
Facility County:	Los Angeles

BH349 **EADER L W** **EDR Hist Auto** **1009079369**
NNW **1800 W SLAUSON AVE** **N/A**
< 1/8 **LOS ANGELES, CA**
0.115 mi.
609 ft. **Site 1 of 2 in cluster BH**

Actual: **136 ft.** EDR Hist Auto

Focus Map: **1**

Year:	Name:	Type:
1924	EADER L W	AUTOMOBILE SERVICE STATIONS
1929	SOUTHGATE SERVICE STATION	GASOLINE AND OIL SERVICE STATION

BH350 **WALGREENS #7482** **RCRA-CESQG** **1019322452**
NNW **1800 W SLAUSON AVE** **CAL000323486**
< 1/8 **LOS ANGELES, CA 90047**
0.115 mi.
609 ft. **Site 2 of 2 in cluster BH**

Actual: **136 ft.** RCRA-CESQG:

Focus Map: **1**

Date form received by agency:	04/06/2016
Facility name:	WALGREENS #7482
Facility address:	1800 W SLAUSON AVE LOS ANGELES, CA 90047
EPA ID:	CAL000323486
Mailing address:	GREYHAWK CT SUITE 200 CARLSBAD, CA 92010
Contact:	KARINA ROMERO
Contact address:	GREYHAWK CT SUITE 200 CARLSBAD, CA 92010
Contact country:	US
Contact telephone:	760-602-8700
Contact email:	REGULATORY@3ECOMPANY.COM
EPA Region:	09
Classification:	Conditionally Exempt Small Quantity Generator
Description:	Handler: generates 100 kg or less of hazardous waste per calendar month, and accumulates 1000 kg or less of hazardous waste at any time; or generates 1 kg or less of acutely hazardous waste per calendar month, and accumulates at any time: 1 kg or less of acutely hazardous waste; or 100 kg or less of any residue or contaminated soil, waste or other debris resulting from the cleanup of a spill, into or on any land or water, of acutely hazardous waste; or generates 100 kg or less

WALGREENS #7482 (Continued) **1019322452**

of any residue or contaminated soil, waste or other debris resulting from the cleanup of a spill, into or on any land or water, of acutely hazardous waste during any calendar month, and accumulates at any time: 1 kg or less of acutely hazardous waste; or 100 kg or less of any residue or contaminated soil, waste or other debris resulting from the cleanup of a spill, into or on any land or water, of acutely hazardous waste

Owner/Operator Summary:

Owner/operator name:	WALGREEN CO.
Owner/operator address:	WILMOT RD.
	DEERFIELD, IL 60015
Owner/operator country:	US
Owner/operator telephone:	Not reported
Owner/operator email:	Not reported
Owner/operator fax:	Not reported
Owner/operator extension:	Not reported
Legal status:	Private
Owner/Operator Type:	Owner
Owner/Op start date:	08/31/2004
Owner/Op end date:	Not reported

Owner/operator name:	WALGREEN CO.
Owner/operator address:	Not reported
	Not reported
Owner/operator country:	Not reported
Owner/operator telephone:	Not reported
Owner/operator email:	Not reported
Owner/operator fax:	Not reported
Owner/operator extension:	Not reported
Legal status:	Private
Owner/Operator Type:	Operator
Owner/Op start date:	08/31/2004
Owner/Op end date:	Not reported

Handler Activities Summary:

U.S. importer of hazardous waste:	No
Mixed waste (haz. and radioactive):	No
Recycler of hazardous waste:	No
Transporter of hazardous waste:	No
Treater, storer or disposer of HW:	No
Underground injection activity:	No
On-site burner exemption:	No
Furnace exemption:	No
Used oil fuel burner:	No
Used oil processor:	No
User oil refiner:	No
Used oil fuel marketer to burner:	No
Used oil Specification marketer:	No
Used oil transfer facility:	No
Used oil transporter:	No

. Waste code: 122
. Waste name: Alkaline solution without metals (pH > 12.5)

. Waste code: 131

WALGREENS #7482 (Continued) **1019322452**

. Waste name: Aqueous solution (2 < pH < 12.5) containing reactive anions (azide, bromate, chlorate, cyanide, fluoride, hypochlorite, nitrite, perchlorate, and sulfide anions)

. Waste code: 181
. Waste name: Other inorganic solid waste

. Waste code: 214
. Waste name: Unspecified solvent mixture

. Waste code: 311
. Waste name: Pharmaceutical waste

. Waste code: 331
. Waste name: Off-specification, aged, or surplus organics

. Waste code: D001
. Waste name: IGNITABLE WASTE

. Waste code: D002
. Waste name: CORROSIVE WASTE

. Waste code: D007
. Waste name: CHROMIUM

. Waste code: D009
. Waste name: MERCURY

. Waste code: D010
. Waste name: SELENIUM

. Waste code: D024
. Waste name: M-CRESOL

. Waste code: P001
. Waste name: 2H-1-BENZOPYRAN-2-ONE, 4-HYDROXY-3-(3-OXO-1-PHENYLBUTYL)-, & SALTS, WHEN PRESENT AT CONCENTRATIONS GREATER THAN 0.3% (OR) WARFARIN, & SALTS, WHEN PRESENT AT CONCENTRATIONS GREATER THAN 0.3%

. Waste code: P075
. Waste name: NICOTINE, & SALTS (OR) PYRIDINE, 3-(1-METHYL-2-PYRROLIDINYL)-,(S)-, & SALTS

Biennial Reports:

Last Biennial Reporting Year: 2017

Annual Waste Handled:
Waste code: D001
Waste name: IGNITABLE HAZARDOUS WASTES ARE THOSE WASTES WHICH HAVE A FLASHPOINT OF LESS THAN 140 DEGREES FAHRENHEIT AS DETERMINED BY A PENSKY-MARTENS CLOSED CUP FLASH POINT TESTER. ANOTHER METHOD OF DETERMINING THE FLASH POINT OF A WASTE IS TO REVIEW THE MATERIAL SAFETY DATA SHEET, WHICH CAN BE OBTAINED FROM THE MANUFACTURER OR DISTRIBUTOR OF THE MATERIAL. LACQUER THINNER IS AN EXAMPLE OF A COMMONLY USED SOLVENT WHICH WOULD BE CONSIDERED AS IGNITABLE HAZARDOUS WASTE.
Amount (Lbs): 176

WALGREENS #7482 (Continued) **1019322452**

Waste code: D002
Waste name: A WASTE WHICH HAS A PH OF LESS THAN 2 OR GREATER THAN 12.5 IS CONSIDERED TO BE A CORROSIVE HAZARDOUS WASTE. SODIUM HYDROXIDE, A CAUSTIC SOLUTION WITH A HIGH PH, IS OFTEN USED BY INDUSTRIES TO CLEAN OR DEGREASE PARTS. HYDROCHLORIC ACID, A SOLUTION WITH A LOW PH, IS USED BY MANY INDUSTRIES TO CLEAN METAL PARTS PRIOR TO PAINTING. WHEN THESE CAUSTIC OR ACID SOLUTIONS BECOME CONTAMINATED AND MUST BE DISPOSED, THE WASTE WOULD BE A CORROSIVE HAZARDOUS WASTE.
Amount (Lbs): 144

Waste code: D007
Waste name: CHROMIUM
Amount (Lbs): 25

Waste code: D009
Waste name: MERCURY
Amount (Lbs): 6

Waste code: D010
Waste name: SELENIUM
Amount (Lbs): 25

Waste code: D024
Waste name: M-CRESOL
Amount (Lbs): 1

Waste code: P001
Waste name: 2H-1-BENZOPYRAN-2-ONE, 4-HYDROXY-3-(3-OXO-1-PHENYLBUTYL)-, & SALTS, WHEN PRESENT AT CONCENTRATIONS GREATER THAN 0.3%
Amount (Lbs): 8

Waste code: P075
Waste name: NICOTINE, & SALTS
Amount (Lbs): 4

Violation Status: No violations found

---

351 **WORKMAN W W** **EDR Hist Auto** **1009082232**
East **1701 E 79TH ST** **N/A**
< 1/8 **LOS ANGELES, CA**
0.116 mi.
614 ft.

Actual: EDR Hist Auto
173 ft.

Focus Map: Year: Name: Type:
4 1937 WORKMAN W W GASOLINE AND OIL SERVICE STATIONS

352
East
< 1/8
0.120 mi.
633 ft.

LINCOLN H E
10111/2 S HARVARD BLVD
LOS ANGELES, CA

EDR Hist Auto **1009077739**
N/A

Actual:
234 ft.

EDR Hist Auto

Focus Map:
6

Year:	Name:	Type:
1929	LINCOLN H E	AUTOMOBILE REPAIRING AND SERVICE STATIONS

BF353
East
1/8-1/4
0.126 mi.
665 ft.

SCHAEFERS AMBULANCE SERVICE IN
1656 W FLORENCE AVE
LOS ANGELES, CA 90047
Site 4 of 4 in cluster BF

SWEEPS UST **S101587512**
CA FID UST **N/A**

Actual:
149 ft.

Focus Map:
4

SWEEPS UST:

Status:	Active
Comp Number:	4184
Number:	1
Board Of Equalization:	Not reported
Referral Date:	08-30-93
Action Date:	03-18-94
Created Date:	02-29-88
Owner Tank Id:	Not reported
SWRCB Tank Id:	Not reported
Tank Status:	Not reported
Capacity:	Not reported
Active Date:	Not reported
Tank Use:	Not reported
STG:	Not reported
Content:	Not reported
Number Of Tanks:	Not reported

CA FID UST:

Facility ID:	19055710
Regulated By:	UTNKA
Regulated ID:	Not reported
Cortese Code:	Not reported
SIC Code:	Not reported
Facility Phone:	2134681670
Mail To:	Not reported
Mailing Address:	1656 W FLORENCE AVE
Mailing Address 2:	Not reported
Mailing City,St,Zip:	LOS ANGELES 900470000
Contact:	Not reported
Contact Phone:	Not reported
DUNs Number:	Not reported
NPDES Number:	Not reported
EPA ID:	Not reported
Comments:	Not reported
Status:	Active

BI354
West
1/8-1/4
0.126 mi.
665 ft.

SOUTHERN CALIFORNIA GAS CO
S. ST. ANDREWS PLACE AND W. 60TH STREET
LOS ANGELES, CA 90047

Site 1 of 7 in cluster BI

Actual:
136 ft.

Focus Map:
1

EDR MGP **1008407710**
N/A

Manufactured Gas Plants:
No additional information available

355
West
1/8-1/4
0.132 mi.
695 ft.

JACK HUNTSBERGER
6180 S ST ANDREWS PL
LOS ANGELES, CA 90047

SWEEPS UST **S101583961**
CA FID UST **N/A**

Actual:
136 ft.

Focus Map:
1

SWEEPS UST:

Status:	Not reported
Comp Number:	6364
Number:	Not reported
Board Of Equalization:	Not reported
Referral Date:	Not reported
Action Date:	Not reported
Created Date:	Not reported
Owner Tank Id:	Not reported
SWRCB Tank Id:	Not reported
Tank Status:	Not reported
Capacity:	Not reported
Active Date:	Not reported
Tank Use:	Not reported
STG:	Not reported
Content:	Not reported
Number Of Tanks:	0

CA FID UST:

Facility ID:	19007616
Regulated By:	UTNKI
Regulated ID:	Not reported
Cortese Code:	Not reported
SIC Code:	Not reported
Facility Phone:	8187068236
Mail To:	Not reported
Mailing Address:	2007 WILSHIRE BLVD
Mailing Address 2:	Not reported
Mailing City,St,Zip:	LOS ANGELES 900470000
Contact:	Not reported
Contact Phone:	Not reported
DUNs Number:	Not reported
NPDES Number:	Not reported
EPA ID:	Not reported
Comments:	Not reported
Status:	Inactive

BI356 **U.S. BANK CORP.** **SWEEPS UST** **S101587007**
West **6000 S ST. ANDREWS PL** **CA FID UST** **N/A**
1/8-1/4 **LOS ANGELES, CA 90012**
0.135 mi.
712 ft. **Site 2 of 7 in cluster BI**

Actual: **135 ft.**

Focus Map: **1**

SWEEPS UST:

Status:	Not reported
Comp Number:	8090
Number:	Not reported
Board Of Equalization:	Not reported
Referral Date:	Not reported
Action Date:	Not reported
Created Date:	Not reported
Owner Tank Id:	Not reported
SWRCB Tank Id:	Not reported
Tank Status:	Not reported
Capacity:	Not reported
Active Date:	Not reported
Tank Use:	Not reported
STG:	Not reported
Content:	Not reported
Number Of Tanks:	0

CA FID UST:

Facility ID:	19054701
Regulated By:	UTNKI
Regulated ID:	Not reported
Cortese Code:	Not reported
SIC Code:	Not reported
Facility Phone:	2135805650
Mail To:	Not reported
Mailing Address:	6000 S ST. ANDREWS PL
Mailing Address 2:	Not reported
Mailing City,St,Zip:	LOS ANGELES 90012
Contact:	Not reported
Contact Phone:	Not reported
DUNs Number:	Not reported
NPDES Number:	Not reported
EPA ID:	Not reported
Comments:	Not reported
Status:	Inactive

BI357 **FIRST STUDENT INC** **AST** **A100419981**
West **5950 S ST ANDREWS PL** **N/A**
1/8-1/4 **LOS ANGELES, CA 90047**
0.141 mi.
746 ft. **Site 3 of 7 in cluster BI**

Actual: **135 ft.**

Focus Map: **1**

AST:

Certified Unified Program Agencies:	Not reported
Owner:	First Student, Inc.
Total Gallons:	Not reported
CERSID:	10244947
Facility ID:	Not reported
Business Name:	FirstGroup America
Phone:	323-967-0561
Fax:	323-967-0570
Mailing Address:	110 Perimeter Park, Suite E

FIRST STUDENT INC (Continued) **A100419981**

Mailing Address City:	Knoxville
Mailing Address State:	TN
Mailing Address Zip Code:	37922
Operator Name:	First Student, Inc. #20424
Operator Phone:	323-967-0561
Owner Phone:	513-241-2200
Owner Mail Address:	600 Vine Street, Suite 1400
Owner State:	OH
Owner Zip Code:	45202
Owner Country:	United States
Property Owner Name:	First Student, Inc.
Property Owner Phone:	513-241-2200
Property Owner Mailing Address:	600 Vine Street, Suite 1400
Property Owner City:	Cincinnati
Property Owner Stat :	OH
Property Owner Zip Code:	45202
Property Owner Country:	United States
EPAID:	CAL000177238

BI358 **ARA TRANSPORTATION** **HIST UST** **U001561921**
West **5950 ST ANDREWS PL AT 60TH** **N/A**
1/8-1/4 **LOS ANGELES, CA 90047**
0.141 mi.
746 ft. **Site 4 of 7 in cluster BI**

Actual:
135 ft.

Focus Map:
1

HIST UST:

File Number:	000263BB
URL:	http://geotracker.waterboards.ca.gov/ustpdfs/pdf/000263BB.pdf
Region:	STATE
Facility ID:	00000033822
Facility Type:	Other
Other Type:	SCHOOL BUS TRANSPORT
Contact Name:	KEN RUT
Telephone:	2137789066
Owner Name:	ARA TRANSPORTATION, INC
Owner Address:	14801 CALIFA STREET
Owner City,St,Zip:	VAN NUYS, CA 91411
Total Tanks:	0006
Tank Num:	001
Container Num:	2
Year Installed:	Not reported
Tank Capacity:	00008000
Tank Used for:	PRODUCT
Type of Fuel:	DIESEL
Container Construction Thickness:	1/4
Leak Detection:	None
Tank Num:	002
Container Num:	4
Year Installed:	Not reported
Tank Capacity:	00004000
Tank Used for:	PRODUCT
Type of Fuel:	Not reported
Container Construction Thickness:	3/16
Leak Detection:	None
Tank Num:	003

ARA TRANSPORTATION (Continued) **U001561921**

Container Num:	3
Year Installed:	Not reported
Tank Capacity:	00008000
Tank Used for:	PRODUCT
Type of Fuel:	DIESEL
Container Construction Thickness:	1/4
Leak Detection:	None
Tank Num:	004
Container Num:	1
Year Installed:	Not reported
Tank Capacity:	00012000
Tank Used for:	PRODUCT
Type of Fuel:	REGULAR
Container Construction Thickness:	1/4
Leak Detection:	None
Tank Num:	005
Container Num:	5
Year Installed:	Not reported
Tank Capacity:	00001000
Tank Used for:	PRODUCT
Type of Fuel:	Not reported
Container Construction Thickness:	10
Leak Detection:	None
Tank Num:	006
Container Num:	6
Year Installed:	Not reported
Tank Capacity:	00001800
Tank Used for:	WASTE
Type of Fuel:	WASTE OIL
Container Construction Thickness:	10
Leak Detection:	None

Click here for Geo Tracker PDF:

BI359 **LAIDLAW TRANSIT L A** **RCRA-SQG 1000189933**
West **5950 S ST ANDREWS PL** **UST CAD981992399**
1/8-1/4 **LOS ANGELES, CA 90047** **SWEEPS UST**
0.141 mi. **CA FID UST**
746 ft. **Site 5 of 7 in cluster BI** **FINDS**
ECHO
Actual: **NPDES**
135 ft. **WDS**
CIWQS
Focus Map:
1

RCRA-SQG:

Date form received by agency:	09/19/2000
Facility name:	LAIDLAW TRANSIT L A
Facility address:	5950 S ST ANDREWS PL LOS ANGELES, CA 90047
EPA ID:	CAD981992399
Contact:	ROBERT MONREAL
Contact address:	5950 S ST ANDREWS PL LOS ANGELES, CA 90047
Contact country:	US
Contact telephone:	323-565-4314

LAIDLAW TRANSIT L A (Continued) **1000189933**

Contact email: Not reported
EPA Region: 09
Classification: Small Small Quantity Generator
Description: Handler: generates more than 100 and less than 1000 kg of hazardous waste during any calendar month and accumulates less than 6000 kg of hazardous waste at any time; or generates 100 kg or less of hazardous waste during any calendar month, and accumulates more than 1000 kg of hazardous waste at any time

Owner/Operator Summary:
Owner/operator name: LAIDLAW EDUCATION SVCS
Owner/operator address: 201 N CIVIC DR STE 150
WALNUT CREEK, CA 94596
Owner/operator country: Not reported
Owner/operator telephone: 925-939-1299
Owner/operator email: Not reported
Owner/operator fax: Not reported
Owner/operator extension: Not reported
Legal status: Private
Owner/Operator Type: Owner
Owner/Op start date: Not reported
Owner/Op end date: Not reported

Handler Activities Summary:
U.S. importer of hazardous waste: No
Mixed waste (haz. and radioactive): No
Recycler of hazardous waste: No
Transporter of hazardous waste: No
Treater, storer or disposer of HW: No
Underground injection activity: No
On-site burner exemption: No
Furnace exemption: No
Used oil fuel burner: No
Used oil processor: No
User oil refiner: No
Used oil fuel marketer to burner: No
Used oil Specification marketer: No
Used oil transfer facility: No
Used oil transporter: No

Historical Generators:
Date form received by agency: 09/19/2000
Site name: LAIDLAW TRANSIT L A
Classification: Large Quantity Generator

. Waste code: D039
. Waste name: TETRACHLOROETHYLENE

Date form received by agency: 09/01/1996
Site name: LAIDLAW TRANSIT L A
Classification: Small Quantity Generator

Violation Status: No violations found

UST:
Facility ID: 25292

LAIDLAW TRANSIT L A (Continued) **1000189933**

Permitting Agency: LOS ANGELES, CITY OF
Latitude: 33.9876349
Longitude: -118.3095602

SWEEPS UST:
Status: Active
Comp Number: 1860
Number: 1
Board Of Equalization: 44-012023
Referral Date: 09-21-93
Action Date: 04-20-94
Created Date: 02-29-88
Owner Tank Id: Not reported
SWRCB Tank Id: 19-050-001860-000001
Tank Status: A
Capacity: 8000
Active Date: 04-20-88
Tank Use: M.V. FUEL
STG: P
Content: DIESEL
Number Of Tanks: 1

CA FID UST:
Facility ID: 19010616
Regulated By: UTNKA
Regulated ID: 00033822
Cortese Code: Not reported
SIC Code: Not reported
Facility Phone: 8189891665
Mail To: Not reported
Mailing Address: 14801 CALIFA ST
Mailing Address 2: Not reported
Mailing City,St,Zip: LOS ANGELES 900470000
Contact: Not reported
Contact Phone: Not reported
DUNs Number: Not reported
NPDES Number: Not reported
EPA ID: Not reported
Comments: Not reported
Status: Active

FINDS:

Registry ID: 110002769406

Environmental Interest/Information System
RCRAInfo is a national information system that supports the Resource Conservation and Recovery Act (RCRA) program through the tracking of events and activities related to facilities that generate, transport, and treat, store, or dispose of hazardous waste. RCRAInfo allows RCRA program staff to track the notification, permit, compliance, and corrective action activities required under RCRA.

Click this hyperlink while viewing on your computer to access additional FINDS: detail in the EDR Site Report.

LAIDLAW TRANSIT L A (Continued) **1000189933**

ECHO:

Envid:	1000189933
Registry ID:	110002769406
DFR URL:	http://echo.epa.gov/detailed-facility-report?fid=110002769406

NPDES:

Facility Status:	Not reported
NPDES Number:	Not reported
Region:	Not reported
Agency Number:	Not reported
Regulatory Measure ID:	Not reported
Place ID:	Not reported
Order Number:	Not reported
WDID:	4 19I006379
Regulatory Measure Type:	Industrial
Program Type:	Not reported
Adoption Date Of Regulatory Measure:	Not reported
Effective Date Of Regulatory Measure:	Not reported
Termination Date Of Regulatory Measure:	Not reported
Expiration Date Of Regulatory Measure:	Not reported
Discharge Address:	Not reported
Discharge Name:	Not reported
Discharge City:	Not reported
Discharge State:	Not reported
Discharge Zip:	Not reported
Status:	Active
Status Date:	04/24/1992
Operator Name:	First Student c o Strata Environmental
Operator Address:	110 Perimeter Park Rd Ste E
Operator City:	Knoxville
Operator State:	Tennessee
Operator Zip:	37922

NPDES as of 03/2018:

NPDES Number:	CAS000001
Status:	Active
Agency Number:	0
Region:	4
Regulatory Measure ID:	189618
Order Number:	97-03-DWQ
Regulatory Measure Type:	Enrollee
Place ID:	Not reported
WDID:	4 19I006379
Program Type:	Industrial
Adoption Date Of Regulatory Measure:	Not reported
Effective Date Of Regulatory Measure:	04/24/1992
Expiration Date Of Regulatory Measure:	Not reported
Termination Date Of Regulatory Measure:	Not reported
Discharge Name:	First Student c o Strata Environmental
Discharge Address:	110 Perimeter Park Rd Ste E
Discharge City:	Knoxville
Discharge State:	Tennessee
Discharge Zip:	37922
Received Date:	Not reported
Processed Date:	Not reported
Status:	Not reported
Status Date:	Not reported

LAIDLAW TRANSIT L A (Continued) **1000189933**

Place Size:	Not reported
Place Size Unit:	Not reported
Contact:	Not reported
Contact Title:	Not reported
Contact Phone:	Not reported
Contact Phone Ext:	Not reported
Contact Email:	Not reported
Operator Name:	Not reported
Operator Address:	Not reported
Operator City:	Not reported
Operator State:	Not reported
Operator Zip:	Not reported
Operator Contact:	Not reported
Operator Contact Title:	Not reported
Operator Contact Phone:	Not reported
Operator Contact Phone Ext:	Not reported
Operator Contact Email:	Not reported
Operator Type:	Not reported
Developer:	Not reported
Developer Address:	Not reported
Developer City:	Not reported
Developer State:	Not reported
Developer Zip:	Not reported
Developer Contact:	Not reported
Developer Contact Title:	Not reported
Constype Linear Utility Ind:	Not reported
Emergency Phone:	Not reported
Emergency Phone Ext:	Not reported
Constype Above Ground Ind:	Not reported
Constype Below Ground Ind:	Not reported
Constype Cable Line Ind:	Not reported
Constype Comm Line Ind:	Not reported
Constype Commertial Ind:	Not reported
Constype Electrical Line Ind:	Not reported
Constype Gas Line Ind:	Not reported
Constype Industrial Ind:	Not reported
Constype Other Description:	Not reported
Constype Other Ind:	Not reported
Constype Recons Ind:	Not reported
Constype Residential Ind:	Not reported
Constype Transport Ind:	Not reported
Constype Utility Description:	Not reported
Constype Utility Ind:	Not reported
Constype Water Sewer Ind:	Not reported
Dir Discharge Uswater Ind:	Not reported
Receiving Water Name:	Not reported
Certifier:	Not reported
Certifier Title:	Not reported
Certification Date:	Not reported
Primary Sic:	Not reported
Secondary Sic:	Not reported
Tertiary Sic:	Not reported
NPDES Number:	Not reported
Status:	Not reported
Agency Number:	Not reported
Region:	4

LAIDLAW TRANSIT L A (Continued) **1000189933**

Regulatory Measure ID:	189618
Order Number:	Not reported
Regulatory Measure Type:	Industrial
Place ID:	Not reported
WDID:	4 19I006379
Program Type:	Not reported
Adoption Date Of Regulatory Measure:	Not reported
Effective Date Of Regulatory Measure:	Not reported
Expiration Date Of Regulatory Measure:	Not reported
Termination Date Of Regulatory Measure:	Not reported
Discharge Name:	Not reported
Discharge Address:	Not reported
Discharge City:	Not reported
Discharge State:	Not reported
Discharge Zip:	Not reported
Received Date:	05/09/2008
Processed Date:	04/24/1992
Status:	Active
Status Date:	04/24/1992
Place Size:	300000
Place Size Unit:	SqFt
Contact:	Carlos Morales
Contact Title:	Shop Foreman
Contact Phone:	323-967-0574
Contact Phone Ext:	Not reported
Contact Email:	carlos.morales@firstgroup.com
Operator Name:	First Student c o Strata Environmental
Operator Address:	110 Perimeter Park Rd Ste E
Operator City:	Knoxville
Operator State:	Tennessee
Operator Zip:	37922
Operator Contact:	Nan Cutshall
Operator Contact Title:	Senior Environmental Engineer
Operator Contact Phone:	865-539-2077
Operator Contact Phone Ext:	Not reported
Operator Contact Email:	firstgroup@strataenv.com
Operator Type:	Private Business
Developer:	Not reported
Developer Address:	Not reported
Developer City:	Not reported
Developer State:	Tennessee
Developer Zip:	Not reported
Developer Contact:	Not reported
Developer Contact Title:	Not reported
Constype Linear Utility Ind:	Not reported
Emergency Phone:	818-226-3758
Emergency Phone Ext:	Not reported
Constype Above Ground Ind:	Not reported
Constype Below Ground Ind:	Not reported
Constype Cable Line Ind:	Not reported
Constype Comm Line Ind:	Not reported
Constype Commertial Ind:	Not reported
Constype Electrical Line Ind:	Not reported
Constype Gas Line Ind:	Not reported
Constype Industrial Ind:	Not reported
Constype Other Description:	Not reported
Constype Other Ind:	Not reported

LAIDLAW TRANSIT L A (Continued) **1000189933**

Constype Recons Ind:	Not reported
Constype Residential Ind:	Not reported
Constype Transport Ind:	Not reported
Constype Utility Description:	Not reported
Constype Utility Ind:	Not reported
Constype Water Sewer Ind:	Not reported
Dir Discharge Uswater Ind:	N
Receiving Water Name:	Los Angeles River
Certifier:	Susan Kirkpatrick
Certifier Title:	Sr Environmental Project Program Mgr
Certification Date:	08-APR-15
Primary Sic:	4151-School Buses
Secondary Sic:	Not reported
Tertiary Sic:	Not reported

Facility Status:	Active
NPDES Number:	CAS000001
Region:	4
Agency Number:	0
Regulatory Measure ID:	189618
Place ID:	Not reported
Order Number:	97-03-DWQ
WDID:	4 19I006379
Regulatory Measure Type:	Enrollee
Program Type:	Industrial
Adoption Date Of Regulatory Measure:	Not reported
Effective Date Of Regulatory Measure:	04/24/1992
Termination Date Of Regulatory Measure:	Not reported
Expiration Date Of Regulatory Measure:	Not reported
Discharge Address:	110 Perimeter Park Rd Ste E
Discharge Name:	First Student c o Strata Environmental
Discharge City:	Knoxville
Discharge State:	Tennessee
Discharge Zip:	37922
Status:	Not reported
Status Date:	Not reported
Operator Name:	Not reported
Operator Address:	Not reported
Operator City:	Not reported
Operator State:	Not reported
Operator Zip:	Not reported

NPDES as of 03/2018:

NPDES Number:	CAS000001
Status:	Active
Agency Number:	0
Region:	4
Regulatory Measure ID:	189618
Order Number:	97-03-DWQ
Regulatory Measure Type:	Enrollee
Place ID:	Not reported
WDID:	4 19I006379
Program Type:	Industrial
Adoption Date Of Regulatory Measure:	Not reported
Effective Date Of Regulatory Measure:	04/24/1992
Expiration Date Of Regulatory Measure:	Not reported
Termination Date Of Regulatory Measure:	Not reported

LAIDLAW TRANSIT L A (Continued) **1000189933**

Discharge Name:	First Student c o Strata Environmental
Discharge Address:	110 Perimeter Park Rd Ste E
Discharge City:	Knoxville
Discharge State:	Tennessee
Discharge Zip:	37922
Received Date:	Not reported
Processed Date:	Not reported
Status:	Not reported
Status Date:	Not reported
Place Size:	Not reported
Place Size Unit:	Not reported
Contact:	Not reported
Contact Title:	Not reported
Contact Phone:	Not reported
Contact Phone Ext:	Not reported
Contact Email:	Not reported
Operator Name:	Not reported
Operator Address:	Not reported
Operator City:	Not reported
Operator State:	Not reported
Operator Zip:	Not reported
Operator Contact:	Not reported
Operator Contact Title:	Not reported
Operator Contact Phone:	Not reported
Operator Contact Phone Ext:	Not reported
Operator Contact Email:	Not reported
Operator Type:	Not reported
Developer:	Not reported
Developer Address:	Not reported
Developer City:	Not reported
Developer State:	Not reported
Developer Zip:	Not reported
Developer Contact:	Not reported
Developer Contact Title:	Not reported
Constype Linear Utility Ind:	Not reported
Emergency Phone:	Not reported
Emergency Phone Ext:	Not reported
Constype Above Ground Ind:	Not reported
Constype Below Ground Ind:	Not reported
Constype Cable Line Ind:	Not reported
Constype Comm Line Ind:	Not reported
Constype Commertial Ind:	Not reported
Constype Electrical Line Ind:	Not reported
Constype Gas Line Ind:	Not reported
Constype Industrial Ind:	Not reported
Constype Other Description:	Not reported
Constype Other Ind:	Not reported
Constype Recons Ind:	Not reported
Constype Residential Ind:	Not reported
Constype Transport Ind:	Not reported
Constype Utility Description:	Not reported
Constype Utility Ind:	Not reported
Constype Water Sewer Ind:	Not reported
Dir Discharge Uswater Ind:	Not reported
Receiving Water Name:	Not reported
Certifier:	Not reported
Certifier Title:	Not reported

LAIDLAW TRANSIT L A (Continued) **1000189933**

Certification Date:	Not reported
Primary Sic:	Not reported
Secondary Sic:	Not reported
Tertiary Sic:	Not reported
NPDES Number:	Not reported
Status:	Not reported
Agency Number:	Not reported
Region:	4
Regulatory Measure ID:	189618
Order Number:	Not reported
Regulatory Measure Type:	Industrial
Place ID:	Not reported
WDID:	4 19I006379
Program Type:	Not reported
Adoption Date Of Regulatory Measure:	Not reported
Effective Date Of Regulatory Measure:	Not reported
Expiration Date Of Regulatory Measure:	Not reported
Termination Date Of Regulatory Measure:	Not reported
Discharge Name:	Not reported
Discharge Address:	Not reported
Discharge City:	Not reported
Discharge State:	Not reported
Discharge Zip:	Not reported
Received Date:	05/09/2008
Processed Date:	04/24/1992
Status:	Active
Status Date:	04/24/1992
Place Size:	300000
Place Size Unit:	SqFt
Contact:	Carlos Morales
Contact Title:	Shop Foreman
Contact Phone:	323-967-0574
Contact Phone Ext:	Not reported
Contact Email:	carlos.morales@firstgroup.com
Operator Name:	First Student c o Strata Environmental
Operator Address:	110 Perimeter Park Rd Ste E
Operator City:	Knoxville
Operator State:	Tennessee
Operator Zip:	37922
Operator Contact:	Nan Cutshall
Operator Contact Title:	Senior Environmental Engineer
Operator Contact Phone:	865-539-2077
Operator Contact Phone Ext:	Not reported
Operator Contact Email:	firstgroup@strataenv.com
Operator Type:	Private Business
Developer:	Not reported
Developer Address:	Not reported
Developer City:	Not reported
Developer State:	Tennessee
Developer Zip:	Not reported
Developer Contact:	Not reported
Developer Contact Title:	Not reported
Constype Linear Utility Ind:	Not reported
Emergency Phone:	818-226-3758
Emergency Phone Ext:	Not reported
Constype Above Ground Ind:	Not reported

LAIDLAW TRANSIT L A (Continued) **1000189933**

Constype Below Ground Ind:	Not reported
Constype Cable Line Ind:	Not reported
Constype Comm Line Ind:	Not reported
Constype Commertial Ind:	Not reported
Constype Electrical Line Ind:	Not reported
Constype Gas Line Ind:	Not reported
Constype Industrial Ind:	Not reported
Constype Other Description:	Not reported
Constype Other Ind:	Not reported
Constype Recons Ind:	Not reported
Constype Residential Ind:	Not reported
Constype Transport Ind:	Not reported
Constype Utility Description:	Not reported
Constype Utility Ind:	Not reported
Constype Water Sewer Ind:	Not reported
Dir Discharge Uswater Ind:	N
Receiving Water Name:	Los Angeles River
Certifier:	Susan Kirkpatrick
Certifier Title:	Sr Environmental Project Program Mgr
Certification Date:	08-APR-15
Primary Sic:	4151-School Buses
Secondary Sic:	Not reported
Tertiary Sic:	Not reported

WDS:

Facility ID:	4 19I006379
Facility Type:	Industrial - Facility that treats and/or disposes of liquid or semisolid wastes from any servicing, producing, manufacturing or processing operation of whatever nature, including mining, gravel washing, geothermal operations, air conditioning, ship building and repairing, oil production, storage and disposal operations, water pumping.
Facility Status:	Active - Any facility with a continuous or seasonal discharge that is under Waste Discharge Requirements.
NPDES Number:	CAS000001 The 1st 2 characters designate the state. The remaining 7 are assigned by the Regional Board
Subregion:	4
Facility Telephone:	7149371243
Facility Contact:	JERRY MCELROY
Agency Name:	LAIDLAW TRANSIT
Agency Address:	201 N CIVIC DR STE 150
Agency City,St,Zip:	WALNUT CREEK 94596
Agency Contact:	JERRY MCELROY
Agency Telephone:	7149371243
Agency Type:	Private
SIC Code:	0
SIC Code 2:	Not reported
Primary Waste Type:	Not reported
Primary Waste:	Not reported
Waste Type2:	Not reported
Waste2:	Not reported
Primary Waste Type:	Not reported
Secondary Waste:	Not reported
Secondary Waste Type:	Not reported
Design Flow:	0
Baseline Flow:	0

LAIDLAW TRANSIT L A (Continued) **1000189933**

Reclamation:	Not reported
POTW:	Not reported
Treat To Water:	Minor Threat to Water Quality. A violation of a regional board order should cause a relatively minor impairment of beneficial uses compared to a major or minor threat. Not: All nurds without a TTWQ will be considered a minor threat to water quality unless coded at a higher Level. A Zero (0) may be used to code those NURDS that are found to represent no threat to water quality.
Complexity:	Category C - Facilities having no waste treatment systems, such as cooling water dischargers or thosewho must comply through best management practices, facilities with passive waste treatment and disposal systems, such as septic systems with subsurface disposal, or dischargers having waste storage systems with land disposal such as dairy waste ponds.

CIWQS:

Agency:	First Student c o Strata Environmental
Agency Address:	110 Perimeter Park Rd Ste E, Knoxville, TN 37922
Place/Project Type:	Industrial - School Buses
SIC/NAICS:	4151
Region:	4
Program:	INDSTW
Regulatory Measure Status:	Active
Regulatory Measure Type:	Storm water industrial
Order Number:	2014-0057-DWQ
WDID:	4 19I006379
NPDES Number:	CAS000001
Adoption Date:	Not reported
Effective Date:	04/24/1992
Termination Date:	Not reported
Expiration/Review Date:	Not reported
Design Flow:	Not reported
Major/Minor:	Not reported
Complexity:	Not reported
TTWQ:	Not reported
Enforcement Actions within 5 years:	0
Violations within 5 years:	0
Latitude:	33.98597
Longitude:	-118.31149

BI360 **AST** **A100345257**
West **5950 ST. ANDREWS PL.** **N/A**
1/8-1/4 **LOS ANGELES, CA**
0.141 mi.
746 ft. **Site 6 of 7 in cluster BI**

Actual:
135 ft.

Focus Map:
1

AST:

Certified Unified Program Agencies:	City of Los Angeles
Owner:	LAIDLAW EDUCATION SERVICES
Total Gallons:	1,665
CERSID:	Not reported
Facility ID:	Not reported
Business Name:	Not reported
Phone:	Not reported
Fax:	Not reported
Mailing Address:	Not reported
Mailing Address City:	Not reported

(Continued) **A100345257**

Mailing Address State:	Not reported
Mailing Address Zip Code:	Not reported
Operator Name:	Not reported
Operator Phone:	Not reported
Owner Phone:	Not reported
Owner Mail Address:	Not reported
Owner State:	Not reported
Owner Zip Code:	Not reported
Owner Country:	Not reported
Property Owner Name:	Not reported
Property Owner Phone:	Not reported
Property Owner Mailing Address:	Not reported
Property Owner City:	Not reported
Property Owner Stat :	Not reported
Property Owner Zip Code:	Not reported
Property Owner Country:	Not reported
EPAID:	Not reported

BI361 **FIRST STUDENT, INC. #20424** **UST** **U004264124**
West **5950 S ST ANDREWS PL** **N/A**
1/8-1/4 **LOS ANGELES, CA 90047**
0.141 mi.
746 ft. **Site 7 of 7 in cluster BI**

Actual:
135 ft.

Focus Map:
1

UST:

Facility ID:	FA0012455
Permitting Agency:	Los Angeles City Fire Department
Latitude:	33.98593
Longitude:	-118.31143

BJ362 **EVENFLO JUVENILE FURNITURE CO** **SWEEPS UST** **S101583974**
West **6235 S ST ANDREWS PL** **CA FID UST** **N/A**
1/8-1/4 **LOS ANGELES, CA 90047**
0.148 mi.
781 ft. **Site 1 of 2 in cluster BJ**

Actual:
136 ft.

Focus Map:
1

SWEEPS UST:

Status:	Not reported
Comp Number:	5234
Number:	Not reported
Board Of Equalization:	Not reported
Referral Date:	Not reported
Action Date:	Not reported
Created Date:	Not reported
Owner Tank Id:	Not reported
SWRCB Tank Id:	Not reported
Tank Status:	Not reported
Capacity:	Not reported
Active Date:	Not reported
Tank Use:	Not reported
STG:	Not reported
Content:	Not reported
Number Of Tanks:	0

CA FID UST:

Facility ID:	19007715

EVENFLO JUVENILE FURNITURE CO (Continued) **S101583974**

Regulated By:	UTNKA
Regulated ID:	Not reported
Cortese Code:	Not reported
SIC Code:	Not reported
Facility Phone:	2130000000
Mail To:	Not reported
Mailing Address:	6235 S ST ANDREWS PL
Mailing Address 2:	Not reported
Mailing City,St,Zip:	LOS ANGELES 900470000
Contact:	Not reported
Contact Phone:	Not reported
DUNs Number:	Not reported
NPDES Number:	Not reported
EPA ID:	Not reported
Comments:	Not reported
Status:	Active

BJ363 **QUESTOR JUVENILE FURNITURE COMPANY** **RCRA-SQG** **1000314800**
West **6235 S ST ANDREWS PLACE** **CAD052257961**
1/8-1/4 **LOS ANGELES, CA 90047**
0.148 mi.
781 ft. **Site 2 of 2 in cluster BJ**

Actual:
136 ft.

Focus Map:
1

RCRA-SQG:

Date form received by agency:	09/01/1996
Facility name:	QUESTOR JUVENILE FURNITURE COMPANY
Facility address:	6235 S ST ANDREWS PLACE LOS ANGELES, CA 90047
EPA ID:	CAD052257961
Contact:	Not reported
Contact address:	Not reported Not reported
Contact country:	US
Contact telephone:	Not reported
Contact email:	Not reported
EPA Region:	09
Classification:	Small Small Quantity Generator
Description:	Handler: generates more than 100 and less than 1000 kg of hazardous waste during any calendar month and accumulates less than 6000 kg of hazardous waste at any time; or generates 100 kg or less of hazardous waste during any calendar month, and accumulates more than 1000 kg of hazardous waste at any time

Owner/Operator Summary:

Owner/operator name:	NOT REQUIRED
Owner/operator address:	NOT REQUIRED NOT REQUIRED, ME 99999
Owner/operator country:	Not reported
Owner/operator telephone:	415-555-1212
Owner/operator email:	Not reported
Owner/operator fax:	Not reported
Owner/operator extension:	Not reported
Legal status:	Private
Owner/Operator Type:	Operator
Owner/Op start date:	Not reported
Owner/Op end date:	Not reported

QUESTOR JUVENILE FURNITURE COMPANY (Continued) **1000314800**

Owner/operator name: QUESTOR CORPORATION
Owner/operator address: NOT REQUIRED
NOT REQUIRED, ME 99999
Owner/operator country: Not reported
Owner/operator telephone: 415-555-1212
Owner/operator email: Not reported
Owner/operator fax: Not reported
Owner/operator extension: Not reported
Legal status: Private
Owner/Operator Type: Owner
Owner/Op start date: Not reported
Owner/Op end date: Not reported

Handler Activities Summary:
U.S. importer of hazardous waste: No
Mixed waste (haz. and radioactive): No
Recycler of hazardous waste: No
Transporter of hazardous waste: No
Treater, storer or disposer of HW: No
Underground injection activity: No
On-site burner exemption: No
Furnace exemption: No
Used oil fuel burner: No
Used oil processor: No
User oil refiner: No
Used oil fuel marketer to burner: No
Used oil Specification marketer: No
Used oil transfer facility: No
Used oil transporter: No

Historical Generators:
Date form received by agency: 08/18/1980
Site name: QUESTOR JUVENILE FURNITURE COMPANY
Classification: Large Quantity Generator

Violation Status: No violations found

BK364 **WESTERN VILLAGE CLEANERS** **DRYCLEANERS** **S121697532**
North **5837 S WESTERN AVE** **N/A**
1/8-1/4 **LOS ANGELES, CA 90047**
0.150 mi.
793 ft. **Site 1 of 7 in cluster BK**

Actual:
137 ft.

Focus Map:
2

DRYCLEAN SOUTH COAST:
Facility ID: 38576
Application Number: 108053
Permit Number: M31054
Status: S
Representative Name: TERANG RIM
Representative Telephone: 213 2925889
Permit Status: INACTIVE
BCAT Number: 000234
BCAT Description: DRY CLEANING EQUIP PERCHLOROETHYLENE
CCAT Number: 02
CCAT Description: ADSORBER (DRY CLEANING) REGENERATIVE
UTM East: 0
UTM North: 0

BK365 **WESTERN VILLAGE CLEANERS** **DRYCLEANERS** **S121698822**
North **5837 S WESTERN AVE** **N/A**
1/8-1/4 **LOS ANGELES, CA 90047**
0.150 mi.
793 ft. **Site 2 of 7 in cluster BK**

Actual: DRYCLEAN SOUTH COAST:
137 ft.
Facility ID: 60262
Focus Map: Application Number: 166721
2 Permit Number: D00453
Status: O
Representative Name: CHANG MO LEE
Representative Telephone: 213 2925889
Permit Status: INACTIVE
BCAT Number: Not reported
BCAT Description: Not reported
CCAT Number: 04
CCAT Description: VAPOR RECOVERY UNIT COMPRESS & CONDENSE
UTM East: 379.1000061
UTM North: 3761.3999023

Facility ID: 60262
Application Number: 223387
Permit Number: D25207
Status: O
Representative Name: CHANG MO LEE
Representative Telephone: 213 2925889
Permit Status: EXPIRED
BCAT Number: 000234
BCAT Description: DRY CLEANING EQUIP PERCHLOROETHYLENE
CCAT Number: 04
CCAT Description: VAPOR RECOVERY UNIT COMPRESS & CONDENSE
UTM East: 379.1000061
UTM North: 3761.3999023

BK366 **WESTERN VILLAGE CLEANERS,DONG YEOUL PARK** **DRYCLEANERS** **S121697983**
North **5837 S WESTERN AVE** **N/A**
1/8-1/4 **LOS ANGELES, CA 90047**
0.150 mi.
793 ft. **Site 3 of 7 in cluster BK**

Actual: DRYCLEAN SOUTH COAST:
137 ft.
Facility ID: 46249
Focus Map: Application Number: 128616
2 Permit Number: M42771
Status: O
Representative Name: HYO CHUN JEON
Representative Telephone: 213 5327433
Permit Status: INACTIVE
BCAT Number: 000234
BCAT Description: DRY CLEANING EQUIP PERCHLOROETHYLENE
CCAT Number: 02
CCAT Description: ADSORBER (DRY CLEANING) REGENERATIVE
UTM East: 0
UTM North: 0

BL367 **SOUTH LA ANIMAL DOG TRAINING YARD** **LUST** **S116680369**
West **5965 SAINT ANDREWS PL** **N/A**
1/8-1/4 **LOS ANGELES, CA 90047**
0.155 mi.
817 ft. **Site 1 of 2 in cluster BL**

Actual:
135 ft.

Focus Map:
1

LUST:

Lead Agency:	LOS ANGELES RWQCB (REGION 4)
Case Type:	LUST Cleanup Site
Geo Track:	http://geotracker.waterboards.ca.gov/profile_report.asp?global_id=T10000005695
Global Id:	T10000005695
Latitude:	33.986204
Longitude:	-118.311868
Status:	Completed - Case Closed
Status Date:	10/01/2014
Case Worker:	MT
RB Case Number:	900470234
Local Agency:	Not reported
File Location:	Not reported
Local Case Number:	Not reported
Potential Media Affect:	Soil
Potential Contaminants of Concern:	Diesel
Site History:	Not reported

LUST:

Global Id:	T10000005695
Contact Type:	Regional Board Caseworker
Contact Name:	MARYAM TAIDY
Organization Name:	LOS ANGELES RWQCB (REGION 4)
Address:	320 W. 4TH ST., SUITE 200
City:	LOS ANGELES
Email:	mtaidy@waterboards.ca.gov
Phone Number:	2135766741

LUST:

Global Id:	T10000005695
Action Type:	Other
Date:	01/30/2014
Action:	Leak Reported
Global Id:	T10000005695
Action Type:	RESPONSE
Date:	01/30/2014
Action:	Tank Removal Report / UST Sampling Report
Global Id:	T10000005695
Action Type:	RESPONSE
Date:	05/01/2014
Action:	Other Report / Document
Global Id:	T10000005695
Action Type:	ENFORCEMENT
Date:	07/30/2014
Action:	Notification - Preclosure
Global Id:	T10000005695
Action Type:	ENFORCEMENT
Date:	04/01/2014
Action:	Staff Letter

SOUTH LA ANIMAL DOG TRAINING YARD (Continued) **S116680369**

Global Id: T10000005695
Action Type: Other
Date: 01/30/2014
Action: Leak Began

Global Id: T10000005695
Action Type: ENFORCEMENT
Date: 10/01/2014
Action: Closure/No Further Action Letter

Global Id: T10000005695
Action Type: Other
Date: 01/30/2014
Action: Leak Discovery

LUST:
Global Id: T10000005695
Status: Completed - Case Closed
Status Date: 10/01/2014

Global Id: T10000005695
Status: Open - Case Begin Date
Status Date: 01/30/2014

Global Id: T10000005695
Status: Open - Eligible for Closure
Status Date: 07/15/2014

Global Id: T10000005695
Status: Open - Site Assessment
Status Date: 01/30/2014

BM368 **ITT CONTINENTAL BAKING CO** **SWEEPS UST** **S101629339**
West **6007 S ST ANDREWS PL** **CA FID UST** **N/A**
1/8-1/4 **LOS ANGELES, CA 90047** **WDS**
0.157 mi.
827 ft. **Site 1 of 5 in cluster BM**

Actual:
136 ft.

Focus Map:
1

SWEEPS UST:
Status: Active
Comp Number: 13
Number: 9
Board Of Equalization: 44-010896
Referral Date: 07-21-93
Action Date: 04-20-94
Created Date: 02-29-88
Owner Tank Id: Not reported
SWRCB Tank Id: 19-050-000013-000004
Tank Status: A
Capacity: 1000
Active Date: 03-29-93
Tank Use: OIL
STG: P
Content: MOTOR OIL
Number Of Tanks: 1

ITT CONTINENTAL BAKING CO (Continued) **S101629339**

CA FID UST:
Facility ID: 19019423
Regulated By: UTNKA
Regulated ID: 00000406
Cortese Code: Not reported
SIC Code: Not reported
Facility Phone: 2137533521
Mail To: Not reported
Mailing Address: 6007 S ST ANDREWS PL
Mailing Address 2: Not reported
Mailing City,St,Zip: LOS ANGELES 900470000
Contact: Not reported
Contact Phone: Not reported
DUNs Number: Not reported
NPDES Number: Not reported
EPA ID: Not reported
Comments: Not reported
Status: Active

WDS:
Facility ID: 4 19I012620
Facility Type: Industrial - Facility that treats and/or disposes of liquid or semisolid wastes from any servicing, producing, manufacturing or processing operation of whatever nature, including mining, gravel washing, geothermal operations, air conditioning, ship building and repairing, oil production, storage and disposal operations, water pumping.
Facility Status: Active - Any facility with a continuous or seasonal discharge that is under Waste Discharge Requirements.
NPDES Number: CAS000001 The 1st 2 characters designate the state. The remaining 7 are assigned by the Regional Board
Subregion: 4
Facility Telephone: 3237533521
Facility Contact: NIEMEYER JIM
Agency Name: INTERSTATE BRANDS CORP
Agency Address: 6007 S St Andrews Pl
Agency City,St,Zip: Los Angeles 900471310
Agency Contact: NIEMEYER JIM
Agency Telephone: 3237533521
Agency Type: Private
SIC Code: 0
SIC Code 2: Not reported
Primary Waste Type: Not reported
Primary Waste: Not reported
Waste Type2: Not reported
Waste2: Not reported
Primary Waste Type: Not reported
Secondary Waste: Not reported
Secondary Waste Type: Not reported
Design Flow: 0
Baseline Flow: 0
Reclamation: Not reported
POTW: Not reported
Treat To Water: Minor Threat to Water Quality. A violation of a regional board order should cause a relatively minor impairment of beneficial uses compared to a major or minor threat. Not: All nurds without a TTWQ will be

ITT CONTINENTAL BAKING CO (Continued) **S101629339**

considered a minor threat to water quality unless coded at a higher Level. A Zero (0) may be used to code those NURDS that are found to represent no threat to water quality.

Complexity: Category C - Facilities having no waste treatment systems, such as cooling water dischargers or thosewho must comply through best management practices, facilities with passive waste treatment and disposal systems, such as septic systems with subsurface disposal, or dischargers having waste storage systems with land disposal such as dairy waste ponds.

BM369 **INTERSTATE BRANDS CORPORATION** **LUST** **1000412841**
West **6007 S ST ANDREWS PL** **RCRA NonGen / NLR** **CAD980892103**
1/8-1/4 **LOS ANGELES, CA 90047** **ICIS**
0.157 mi. **US AIRS**
827 ft. **Site 2 of 5 in cluster BM** **HIST CORTESE**

Actual: **136 ft.**

Focus Map: **1**

LUST REG 4:

Region:	4	
Regional Board:	04	
County:	Los Angeles	
Facility Id:	900470134	
Status:	Case Closed	
Substance:	Diesel	
Substance Quantity:	Not reported	
Local Case No:	Not reported	
Case Type:	Soil	
Abatement Method Used at the Site:		Not reported
Global ID:	T0603701098	
W Global ID:	Not reported	
Staff:	UNK	
Local Agency:	19050	
Cross Street:	62ND ST	
Enforcement Type:	Not reported	
Date Leak Discovered:	7/15/1986	
Date Leak First Reported:		7/15/1986
Date Leak Record Entered:	8/4/1989	
Date Confirmation Began:	Not reported	
Date Leak Stopped:	Not reported	
Date Case Last Changed on Database:		1/30/1997
Date the Case was Closed:		1/30/1997
How Leak Discovered:	Tank Closure	
How Leak Stopped:	Not reported	
Cause of Leak:	Corrosion	
Leak Source:	Tank	
Operator:	Not reported	
Water System:	Not reported	
Well Name:	Not reported	
Approx. Dist To Production Well (ft):		843.54718127324579632388333 19
Source of Cleanup Funding:		Tank
Preliminary Site Assessment Workplan Submitted:		Not reported
Preliminary Site Assessment Began:		Not reported
Pollution Characterization Began:		Not reported
Remediation Plan Submitted:		Not reported
Remedial Action Underway:		Not reported
Post Remedial Action Monitoring Began:		Not reported
Enforcement Action Date:		Not reported
Historical Max MTBE Date:		Not reported
Hist Max MTBE Conc in Groundwater:		Not reported

INTERSTATE BRANDS CORPORATION (Continued) **1000412841**

Hist Max MTBE Conc in Soil: Not reported
Significant Interim Remedial Action Taken: Not reported
GW Qualifier: Not reported
Soil Qualifier: Not reported
Organization: Not reported
Owner Contact: Not reported
Responsible Party: MONDELL, JIM
RP Address: Not reported
Program: LUST
Lat/Long: 33.9851607 / -1
Local Agency Staff: PEJ
Beneficial Use: Not reported
Priority: Not reported
Cleanup Fund Id: Not reported
Suspended: Not reported
Assigned Name: Not reported
Summary: Not reported

LUST:
Lead Agency: LOS ANGELES, CITY OF
Case Type: LUST Cleanup Site
Geo Track: http://geotracker.waterboards.ca.gov/profile_report.asp?global_id=T0603701098
Global Id: T0603701098
Latitude: 33.9338378
Longitude: -118.3102095
Status: Completed - Case Closed
Status Date: 01/30/1997
Case Worker: EL
RB Case Number: 900470134
Local Agency: LOS ANGELES, CITY OF
File Location: Not reported
Local Case Number: Not reported
Potential Media Affect: Soil
Potential Contaminants of Concern: Diesel
Site History: Not reported

LUST:
Global Id: T0603701098
Contact Type: Local Agency Caseworker
Contact Name: ELOY LUNA
Organization Name: LOS ANGELES, CITY OF
Address: 200 North Main Street, Suite 1780
City: LOS ANGELES
Email: eloy.luna@lacity.org
Phone Number: Not reported

Global Id: T0603701098
Contact Type: Regional Board Caseworker
Contact Name: YUE RONG
Organization Name: LOS ANGELES RWQCB (REGION 4)
Address: 320 W. 4TH ST., SUITE 200
City: Los Angeles
Email: yrong@waterboards.ca.gov
Phone Number: Not reported

LUST:
Global Id: T0603701098

INTERSTATE BRANDS CORPORATION (Continued) **1000412841**

Action Type: Other
Date: 07/15/1986
Action: Leak Reported

Global Id: T0603701098
Action Type: Other
Date: 07/15/1986
Action: Leak Discovery

LUST:
Global Id: T0603701098
Status: Completed - Case Closed
Status Date: 01/30/1997

Global Id: T0603701098
Status: Open - Case Begin Date
Status Date: 07/15/1986

RCRA NonGen / NLR:
Date form received by agency: 05/29/2013
Facility name: INTERSTATE BRANDS CORPORATION
Facility address: 6007 S ST ANDREWS PL
LOS ANGELES, CA 90047
EPA ID: CAD980892103
Mailing address: 12 EAST ARMOUR BLVD
KANSAS CITY, MO 64111
Contact: DAVID GRAVES
Contact address: 2330 RIPPLE STREET
LOS ANGELES, CA 90039
Contact country: US
Contact telephone: 951-751-2080
Contact email: DAVE.GRAVES@INTERSTATEBRANDS.COM
EPA Region: 09
Land type: Private
Classification: Non-Generator
Description: Handler: Non-Generators do not presently generate hazardous waste

Owner/Operator Summary:
Owner/operator name: HOSTESS BRANDS CORP
Owner/operator address: Not reported
Not reported
Owner/operator country: US
Owner/operator telephone: Not reported
Owner/operator email: Not reported
Owner/operator fax: Not reported
Owner/operator extension: Not reported
Legal status: Private
Owner/Operator Type: Operator
Owner/Op start date: 02/22/2010
Owner/Op end date: Not reported

Owner/operator name: HOSTESS BRANDS CORP
Owner/operator address: 6031 CONNECTION DR STE 600
IRVING, TX 75039
Owner/operator country: US

INTERSTATE BRANDS CORPORATION (Continued) **1000412841**

Owner/operator telephone: 972-532-4500
Owner/operator email: Not reported
Owner/operator fax: Not reported
Owner/operator extension: Not reported
Legal status: Private
Owner/Operator Type: Owner
Owner/Op start date: 01/22/2010
Owner/Op end date: Not reported

Handler Activities Summary:
U.S. importer of hazardous waste: No
Mixed waste (haz. and radioactive): No
Recycler of hazardous waste: No
Transporter of hazardous waste: No
Treater, storer or disposer of HW: No
Underground injection activity: No
On-site burner exemption: No
Furnace exemption: No
Used oil fuel burner: No
Used oil processor: No
User oil refiner: No
Used oil fuel marketer to burner: No
Used oil Specification marketer: No
Used oil transfer facility: No
Used oil transporter: No

Historical Generators:
Date form received by agency: 01/02/2013
Site name: HOSTESS BRANDS CORP
Classification: Large Quantity Generator

. Waste code: 135
. Waste name: Unspecified aqueous solution

. Waste code: 214
. Waste name: Unspecified solvent mixture

. Waste code: 221
. Waste name: Waste oil and mixed oil

. Waste code: 223
. Waste name: Unspecified oil-containing waste

. Waste code: 352
. Waste name: Other organic solids

. Waste code: D001
. Waste name: IGNITABLE WASTE

. Waste code: D002
. Waste name: CORROSIVE WASTE

. Waste code: F003
. Waste name: THE FOLLOWING SPENT NONHALOGENATED SOLVENTS: XYLENE, ACETONE, ETHYL ACETATE, ETHYL BENZENE, ETHYL ETHER, METHYL ISOBUTYL KETONE, N-BUTYL ALCOHOL, CYCLOHEXANONE, AND METHANOL; ALL SPENT SOLVENT

INTERSTATE BRANDS CORPORATION (Continued) **1000412841**

MIXTURES/BLENDS CONTAINING, BEFORE USE, ONLY THE ABOVE SPENT NONHALOGENATED SOLVENTS; AND ALL SPENT SOLVENT MIXTURES/BLENDS CONTAINING, BEFORE USE, ONE OR MORE OF THE ABOVE NONHALOGENATED SOLVENTS, AND A TOTAL OF TEN PERCENT OR MORE (BY VOLUME) OF ONE OR MORE OF THOSE SOLVENTS LISTED IN F001, F002, F004, AND F005; AND STILL BOTTOMS FROM THE RECOVERY OF THESE SPENT SOLVENTS AND SPENT SOLVENT MIXTURES.

Date form received by agency: 09/01/1996
Site name: CONTINENTAL BAKING CO INC
Classification: Small Quantity Generator

Date form received by agency: 10/09/1985
Site name: CONTINENTAL BAKING CO INC
Classification: Large Quantity Generator

Facility Has Received Notices of Violations:
Regulation violated: FR - 262.10-12.A
Area of violation: Generators - General
Date violation determined: 09/14/1992
Date achieved compliance: 01/28/1993
Violation lead agency: State
Enforcement action: Not reported
Enforcement action date: Not reported
Enf. disposition status: Not reported
Enf. disp. status date: Not reported
Enforcement lead agency: Not reported
Proposed penalty amount: Not reported
Final penalty amount: Not reported
Paid penalty amount: Not reported

Evaluation Action Summary:
Evaluation date: 01/28/1993
Evaluation: COMPLIANCE EVALUATION INSPECTION ON-SITE
Area of violation: Not reported
Date achieved compliance: Not reported
Evaluation lead agency: State Contractor/Grantee

Evaluation date: 09/14/1992
Evaluation: COMPLIANCE EVALUATION INSPECTION ON-SITE
Area of violation: Generators - General
Date achieved compliance: 01/28/1993
Evaluation lead agency: State Contractor/Grantee

ICIS:
Enforcement Action ID: 09-2009-A030
FRS ID: 110012439619
Action Name: INTERSTATE BRANDS CORP #70 06037R902300004
Facility Name: INTERSTATE BRANDS CORP #70
Facility Address: 6007 S. ST. ANDREWS PLACE
LOS ANGELES, CA 90047
Enforcement Action Type: Civil Judicial Action
Facility County: LOS ANGELES
Program System Acronym: AIR
Enforcement Action Forum Desc: Judicial
EA Type Code: CIV
Facility SIC Code: 2051

INTERSTATE BRANDS CORPORATION (Continued) **1000412841**

Federal Facility ID: Not reported
Latitude in Decimal Degrees: 33.98498
Longitude in Decimal Degrees: -118.31148
Permit Type Desc: Not reported
Program System Acronym: 0900000006037R9023
Facility NAICS Code: 311812
Tribal Land Code: Not reported

Enforcement Action ID: 09-2001-0080
FRS ID: 110012439619
Action Name: INTERSTATE BRANDS CORPORATION (National Case) (NC)
Facility Name: INTERSTATE BRANDS CORPORATION
Facility Address: 6007 S ST ANDREWS PL
LOS ANGELES, CA 90047
Enforcement Action Type: Bankruptcy
Facility County: LOS ANGELES
Program System Acronym: ICIS
Enforcement Action Forum Desc: Judicial
EA Type Code: BNK
Facility SIC Code: 2051
Federal Facility ID: Not reported
Latitude in Decimal Degrees: 33.985155
Longitude in Decimal Degrees: -118.31148
Permit Type Desc: Not reported
Program System Acronym: 24806
Facility NAICS Code: Not reported
Tribal Land Code: Not reported

Facility Name: INTERSTATE BRANDS CORPORATION
Address: 6007 SOUTH ST ANDREWS PLACE
Tribal Indicator: N
Fed Facility: No
NAIC Code: Not reported
SIC Code: 2051

Facility Name: INTERSTATE BRANDS CORPORATION
Address: 6007 SOUTH ST ANDREWS PLACE
Tribal Indicator: N
Fed Facility: No
NAIC Code: Not reported
SIC Code: 2051

Facility Name: INTERSTATE BRANDS CORPORATION
Address: 6007 SOUTH ST ANDREWS PLACE
Tribal Indicator: N
Fed Facility: No
NAIC Code: Not reported
SIC Code: 2051

Facility Name: INTERSTATE BRANDS CORPORATION
Address: 6007 SOUTH ST ANDREWS PLACE
Tribal Indicator: N
Fed Facility: No
NAIC Code: Not reported
SIC Code: 2051

INTERSTATE BRANDS CORPORATION (Continued) **1000412841**

Facility Name: INTERSTATE BRANDS CORPORATION
Address: 6007 SOUTH ST ANDREWS PLACE
Tribal Indicator: N
Fed Facility: No
NAIC Code: Not reported
SIC Code: 2051

Facility Name: INTERSTATE BRANDS CORPORATION
Address: 6007 SOUTH ST ANDREWS PLACE
Tribal Indicator: N
Fed Facility: No
NAIC Code: Not reported
SIC Code: 2051

US AIRS MINOR:
Envid: 1000412841
Region Code: 09
Programmatic ID: AIR 0900000006037R9023
Facility Registry ID: 110012439619
D and B Number: Not reported
Primary SIC Code: 2051
NAICS Code: 311812
Default Air Classification Code: MIN
Facility Type of Ownership Code: POF
Air CMS Category Code: Not reported
HPV Status: Not reported

US AIRS MINOR:
Region Code: 09
Programmatic ID: AIR 0900000006037R9023
Facility Registry ID: 110012439619
Air Operating Status Code: OPR
Default Air Classification Code: MIN
Air Program: Stratospheric Ozone Protection
Activity Date: Not reported
Activity Status Date: 2009-04-20 00:00:00
Activity Group: Case File
Activity Type: Case File
Activity Status: Resolved

Region Code: 09
Programmatic ID: AIR 0900000006037R9023
Facility Registry ID: 110012439619
Air Operating Status Code: OPR
Default Air Classification Code: MIN
Air Program: Stratospheric Ozone Protection
Activity Date: 2009-04-20 00:00:00
Activity Status Date: 2009-04-20 00:00:00
Activity Group: Enforcement Action
Activity Type: Judicial
Activity Status: Closed

HIST CORTESE:
Region: CORTESE
Facility County Code: 19
Reg By: LTNKA

INTERSTATE BRANDS CORPORATION (Continued) **1000412841**

Reg Id: 900470134

BM370 **HOSTESS BAKERY** **UST** **U003780126**
West **6007 S ST ANDREWS PL** **N/A**
1/8-1/4 **LOS ANGELES, CA 90047**
0.157 mi.
827 ft. **Site 3 of 5 in cluster BM**

Actual:
136 ft.

Focus Map:
1

UST:
Facility ID: 23602
Permitting Agency: LOS ANGELES, CITY OF
Latitude: 33.985659
Longitude: -118.310655

BM371 **ITT CONTINENTAL BAKING CO IN** **HIST UST** **S118411402**
West **6007 S ST ANDREWS PLACE** **N/A**
1/8-1/4 **LOS ANGELES, CA 90047**
0.157 mi.
827 ft. **Site 4 of 5 in cluster BM**

Actual:
136 ft.

Focus Map:
1

HIST UST:
File Number: 00027012
URL: http://geotracker.waterboards.ca.gov/ustpdfs/pdf/00027012.pdf
Region: Not reported
Facility ID: Not reported
Facility Type: Not reported
Other Type: Not reported
Contact Name: Not reported
Telephone: Not reported
Owner Name: Not reported
Owner Address: Not reported
Owner City,St,Zip: Not reported
Total Tanks: Not reported

Tank Num: Not reported
Container Num: Not reported
Year Installed: Not reported
Tank Capacity: Not reported
Tank Used for: Not reported
Type of Fuel: Not reported
Container Construction Thickness: Not reported
Leak Detection: Not reported

Click here for Geo Tracker PDF:

BM372 **ITT CONTINENTAL BAKING CO., IN** **HIST UST** **U001561931**
West **6007 S ST ANDREWS PL** **N/A**
1/8-1/4 **LOS ANGELES, CA 90047**
0.157 mi.
827 ft. **Site 5 of 5 in cluster BM**

Actual:
136 ft.

Focus Map:
1

HIST UST:

File Number:	Not reported
URL:	Not reported
Region:	STATE
Facility ID:	00000000406
Facility Type:	Other
Other Type:	BAKERY
Contact Name:	MARK VAN RYZIN
Telephone:	2137533521
Owner Name:	ITT CONTINENTAL BAKING CO., IN
Owner Address:	6007 S. ST. ANDREWS PLACE
Owner City,St,Zip:	LOS ANGELES, CA 90047
Total Tanks:	0036
Tank Num:	001
Container Num:	027
Year Installed:	1980
Tank Capacity:	00010000
Tank Used for:	PRODUCT
Type of Fuel:	UNLEADED
Container Construction Thickness:	Not reported
Leak Detection:	Stock Inventor
Tank Num:	002
Container Num:	028
Year Installed:	1980
Tank Capacity:	00012000
Tank Used for:	PRODUCT
Type of Fuel:	DIESEL
Container Construction Thickness:	Not reported
Leak Detection:	Stock Inventor
Tank Num:	003
Container Num:	038
Year Installed:	Not reported
Tank Capacity:	00010000
Tank Used for:	PRODUCT
Type of Fuel:	DIESEL
Container Construction Thickness:	Not reported
Leak Detection:	Stock Inventor
Tank Num:	004
Container Num:	033
Year Installed:	1982
Tank Capacity:	00001000
Tank Used for:	PRODUCT
Type of Fuel:	Not reported
Container Construction Thickness:	Not reported
Leak Detection:	Stock Inventor
Tank Num:	005
Container Num:	034
Year Installed:	1980

ITT CONTINENTAL BAKING CO., IN (Continued) **U001561931**

Tank Capacity:	00000550
Tank Used for:	WASTE
Type of Fuel:	WASTE OIL
Container Construction Thickness:	Not reported
Leak Detection:	Stock Inventor

Tank Num:	006
Container Num:	035
Year Installed:	Not reported
Tank Capacity:	00010000
Tank Used for:	PRODUCT
Type of Fuel:	DIESEL
Container Construction Thickness:	Not reported
Leak Detection:	Stock Inventor

Tank Num:	007
Container Num:	036
Year Installed:	Not reported
Tank Capacity:	00010000
Tank Used for:	PRODUCT
Type of Fuel:	DIESEL
Container Construction Thickness:	Not reported
Leak Detection:	Stock Inventor

Tank Num:	008
Container Num:	037
Year Installed:	Not reported
Tank Capacity:	00010000
Tank Used for:	PRODUCT
Type of Fuel:	DIESEL
Container Construction Thickness:	Not reported
Leak Detection:	Stock Inventor

Tank Num:	009
Container Num:	018
Year Installed:	Not reported
Tank Capacity:	00010000
Tank Used for:	PRODUCT
Type of Fuel:	REGULAR
Container Construction Thickness:	Not reported
Leak Detection:	Stock Inventor

Tank Num:	010
Container Num:	017
Year Installed:	1982
Tank Capacity:	00012000
Tank Used for:	PRODUCT
Type of Fuel:	DIESEL
Container Construction Thickness:	Not reported
Leak Detection:	Stock Inventor

Tank Num:	011
Container Num:	016
Year Installed:	Not reported
Tank Capacity:	00010000
Tank Used for:	PRODUCT
Type of Fuel:	REGULAR

ITT CONTINENTAL BAKING CO., IN (Continued) **U001561931**

Container Construction Thickness:	Not reported
Leak Detection:	Stock Inventor
Tank Num:	012
Container Num:	029
Year Installed:	Not reported
Tank Capacity:	00012000
Tank Used for:	PRODUCT
Type of Fuel:	UNLEADED
Container Construction Thickness:	Not reported
Leak Detection:	Stock Inventor
Tank Num:	013
Container Num:	030
Year Installed:	Not reported
Tank Capacity:	00010000
Tank Used for:	PRODUCT
Type of Fuel:	DIESEL
Container Construction Thickness:	Not reported
Leak Detection:	Stock Inventor
Tank Num:	014
Container Num:	031
Year Installed:	Not reported
Tank Capacity:	00010000
Tank Used for:	PRODUCT
Type of Fuel:	DIESEL
Container Construction Thickness:	Not reported
Leak Detection:	Stock Inventor
Tank Num:	015
Container Num:	009
Year Installed:	Not reported
Tank Capacity:	00010000
Tank Used for:	PRODUCT
Type of Fuel:	REGULAR
Container Construction Thickness:	Not reported
Leak Detection:	Stock Inventor
Tank Num:	016
Container Num:	025
Year Installed:	Not reported
Tank Capacity:	00000800
Tank Used for:	PRODUCT
Type of Fuel:	REGULAR
Container Construction Thickness:	Not reported
Leak Detection:	Stock Inventor
Tank Num:	017
Container Num:	023
Year Installed:	Not reported
Tank Capacity:	00010000
Tank Used for:	PRODUCT
Type of Fuel:	DIESEL
Container Construction Thickness:	Not reported
Leak Detection:	Stock Inventor

ITT CONTINENTAL BAKING CO., IN (Continued) **U001561931**

Tank Num:	018
Container Num:	007
Year Installed:	Not reported
Tank Capacity:	00007500
Tank Used for:	PRODUCT
Type of Fuel:	REGULAR
Container Construction Thickness:	Not reported
Leak Detection:	Stock Inventor

Tank Num:	019
Container Num:	004
Year Installed:	Not reported
Tank Capacity:	00007500
Tank Used for:	PRODUCT
Type of Fuel:	UNLEADED
Container Construction Thickness:	Not reported
Leak Detection:	Stock Inventor

Tank Num:	020
Container Num:	005
Year Installed:	Not reported
Tank Capacity:	00010000
Tank Used for:	PRODUCT
Type of Fuel:	DIESEL
Container Construction Thickness:	Not reported
Leak Detection:	Stock Inventor

Tank Num:	021
Container Num:	003
Year Installed:	Not reported
Tank Capacity:	00012000
Tank Used for:	PRODUCT
Type of Fuel:	REGULAR
Container Construction Thickness:	Not reported
Leak Detection:	Stock Inventor

Tank Num:	022
Container Num:	001
Year Installed:	Not reported
Tank Capacity:	00010000
Tank Used for:	PRODUCT
Type of Fuel:	REGULAR
Container Construction Thickness:	Not reported
Leak Detection:	Stock Inventor

Tank Num:	023
Container Num:	002
Year Installed:	Not reported
Tank Capacity:	00010000
Tank Used for:	PRODUCT
Type of Fuel:	DIESEL
Container Construction Thickness:	Not reported
Leak Detection:	Stock Inventor

Tank Num:	024
Container Num:	032
Year Installed:	Not reported

ITT CONTINENTAL BAKING CO., IN (Continued) **U001561931**

Tank Capacity:	00010000
Tank Used for:	PRODUCT
Type of Fuel:	REGULAR
Container Construction Thickness:	Not reported
Leak Detection:	Stock Inventor

Tank Num:	025
Container Num:	015
Year Installed:	Not reported
Tank Capacity:	00007500
Tank Used for:	PRODUCT
Type of Fuel:	REGULAR
Container Construction Thickness:	Not reported
Leak Detection:	Stock Inventor

Tank Num:	026
Container Num:	014
Year Installed:	Not reported
Tank Capacity:	00010000
Tank Used for:	PRODUCT
Type of Fuel:	REGULAR
Container Construction Thickness:	Not reported
Leak Detection:	Stock Inventor

Tank Num:	027
Container Num:	013
Year Installed:	Not reported
Tank Capacity:	00010000
Tank Used for:	PRODUCT
Type of Fuel:	REGULAR
Container Construction Thickness:	Not reported
Leak Detection:	Stock Inventor

Tank Num:	028
Container Num:	019
Year Installed:	Not reported
Tank Capacity:	00010000
Tank Used for:	PRODUCT
Type of Fuel:	REGULAR
Container Construction Thickness:	Not reported
Leak Detection:	Stock Inventor

Tank Num:	029
Container Num:	020
Year Installed:	Not reported
Tank Capacity:	00012000
Tank Used for:	PRODUCT
Type of Fuel:	REGULAR
Container Construction Thickness:	Not reported
Leak Detection:	Stock Inventor

Tank Num:	030
Container Num:	021
Year Installed:	1984
Tank Capacity:	00010000
Tank Used for:	PRODUCT
Type of Fuel:	DIESEL

ITT CONTINENTAL BAKING CO., IN (Continued) **U001561931**

Container Construction Thickness:	Not reported
Leak Detection:	Stock Inventor
Tank Num:	031
Container Num:	022
Year Installed:	Not reported
Tank Capacity:	00010000
Tank Used for:	PRODUCT
Type of Fuel:	DIESEL
Container Construction Thickness:	Not reported
Leak Detection:	Stock Inventor
Tank Num:	032
Container Num:	024
Year Installed:	Not reported
Tank Capacity:	00007500
Tank Used for:	PRODUCT
Type of Fuel:	DIESEL
Container Construction Thickness:	Not reported
Leak Detection:	Stock Inventor
Tank Num:	033
Container Num:	026
Year Installed:	Not reported
Tank Capacity:	00007500
Tank Used for:	PRODUCT
Type of Fuel:	REGULAR
Container Construction Thickness:	Not reported
Leak Detection:	Stock Inventor
Tank Num:	034
Container Num:	011
Year Installed:	Not reported
Tank Capacity:	00010000
Tank Used for:	PRODUCT
Type of Fuel:	REGULAR
Container Construction Thickness:	Not reported
Leak Detection:	Stock Inventor
Tank Num:	035
Container Num:	012
Year Installed:	Not reported
Tank Capacity:	00010000
Tank Used for:	PRODUCT
Type of Fuel:	DIESEL
Container Construction Thickness:	Not reported
Leak Detection:	Stock Inventor
Tank Num:	036
Container Num:	008
Year Installed:	Not reported
Tank Capacity:	00010000
Tank Used for:	PRODUCT
Type of Fuel:	REGULAR
Container Construction Thickness:	Not reported
Leak Detection:	Stock Inventor

BN373 **MANCHESTER ST ANDREWS CARWASH** **LUST** **S104406312**
West **1923 MANCHESTER AVE W** **ENF** **N/A**
1/8-1/4 **LOS ANGELES, CA 90047** **HIST CORTESE**
0.157 mi.
829 ft. **Site 1 of 2 in cluster BN**

Actual:
201 ft.

Focus Map:
3

LUST REG 4:

Region:	4	
Regional Board:	04	
County:	Los Angeles	
Facility Id:	900470043	
Status:	Pollution Characterization	
Substance:	Gasoline	
Substance Quantity:	Not reported	
Local Case No:	Not reported	
Case Type:	Groundwater	
Abatement Method Used at the Site:		Remove Free Product
Global ID:	T0603701089	
W Global ID:	Not reported	
Staff:	JW	
Local Agency:	19050	
Cross Street:	SAINT ANDREWS	
Enforcement Type:	SEL	
Date Leak Discovered:	Not reported	
Date Leak First Reported:		6/2/1992
Date Leak Record Entered:	5/23/1992	
Date Confirmation Began:	Not reported	
Date Leak Stopped:	Not reported	
Date Case Last Changed on Database:		6/21/2001
Date the Case was Closed:		Not reported
How Leak Discovered:	Not reported	
How Leak Stopped:	Not reported	
Cause of Leak:	UNK	
Leak Source:	UNK	
Operator:	Not reported	
Water System:	Not reported	
Well Name:	Not reported	
Approx. Dist To Production Well (ft):		3959.947723196626242554562 6174
Source of Cleanup Funding:		UNK
Preliminary Site Assessment Workplan Submitted:		7/3/1994
Preliminary Site Assessment Began:		11/12/1996
Pollution Characterization Began:		3/8/2004
Remediation Plan Submitted:		Not reported
Remedial Action Underway:		Not reported
Post Remedial Action Monitoring Began:		Not reported
Enforcement Action Date:		Not reported
Historical Max MTBE Date:		6/1/1997
Hist Max MTBE Conc in Groundwater:		2500
Hist Max MTBE Conc in Soil:		Not reported
Significant Interim Remedial Action Taken:		Yes
GW Qualifier:	<	
Soil Qualifier:	Not reported	
Organization:	Not reported	
Owner Contact:	Not reported	
Responsible Party:	THOMAS POLINGER	
RP Address:	555 PIER AVENUE, STE 4	
Program:	LUST	
Lat/Long:	33.9600401 / -1	
Local Agency Staff:	PEJ	

MANCHESTER ST ANDREWS CARWASH (Continued) **S104406312**

Beneficial Use: Not reported
Priority: Not reported
Cleanup Fund Id: Not reported
Suspended: Not reported
Assigned Name: Not reported
Summary: CAP REC'D11-7-94. 07/03/98-SITE ASSESSM WP, WP INAPPROPRIATE PENDING WELL SURV; 02/26/99-QTRLY GW MON RPT 1999; 4/29/99 QTR GW MON RPT 1999; 12/15/00 QTRLY GW MON RPT

LUST:
Lead Agency: LOS ANGELES RWQCB (REGION 4)
Case Type: LUST Cleanup Site
Geo Track: http://geotracker.waterboards.ca.gov/profile_report.asp?global_id=T0603701089
Global Id: T0603701089
Latitude: 33.9600401
Longitude: -118.3116608
Status: Open - Remediation
Status Date: 02/14/2014
Case Worker: JW
RB Case Number: 900470043
Local Agency: LOS ANGELES, CITY OF
File Location: Not reported
Local Case Number: Not reported
Potential Media Affect: Aquifer used for drinking water supply
Potential Contaminants of Concern: Gasoline
Site History: Not reported

LUST:
Global Id: T0603701089
Contact Type: Local Agency Caseworker
Contact Name: ELOY LUNA
Organization Name: LOS ANGELES, CITY OF
Address: 200 North Main Street, Suite 1780
City: LOS ANGELES
Email: eloy.luna@lacity.org
Phone Number: Not reported

Global Id: T0603701089
Contact Type: Regional Board Caseworker
Contact Name: JIMMIE WOO
Organization Name: LOS ANGELES RWQCB (REGION 4)
Address: 320 WEST 4TH STREET, SUITE 200
City: LOS ANGELES
Email: jwoo@waterboards.ca.gov
Phone Number: 2135766600

LUST:
Global Id: T0603701089
Action Type: Other
Date: 06/02/1992
Action: Leak Reported

Global Id: T0603701089
Action Type: RESPONSE
Date: 07/15/2005
Action: Monitoring Report - Quarterly

MANCHESTER ST ANDREWS CARWASH (Continued) **S104406312**

Global Id: T0603701089
Action Type: RESPONSE
Date: 04/15/2012
Action: Monitoring Report - Quarterly

Global Id: T0603701089
Action Type: RESPONSE
Date: 07/15/2012
Action: Remedial Progress Report

Global Id: T0603701089
Action Type: RESPONSE
Date: 01/15/2013
Action: Monitoring Report - Semi-Annually

Global Id: T0603701089
Action Type: RESPONSE
Date: 12/10/2012
Action: Soil and Water Investigation Workplan - Regulator Responded

Global Id: T0603701089
Action Type: RESPONSE
Date: 04/15/2008
Action: Monitoring Report - Quarterly

Global Id: T0603701089
Action Type: RESPONSE
Date: 01/15/2006
Action: Monitoring Report - Quarterly

Global Id: T0603701089
Action Type: RESPONSE
Date: 07/15/2012
Action: Monitoring Report - Semi-Annually

Global Id: T0603701089
Action Type: RESPONSE
Date: 04/15/2013
Action: Well Installation Report

Global Id: T0603701089
Action Type: RESPONSE
Date: 10/15/2012
Action: Remedial Progress Report

Global Id: T0603701089
Action Type: RESPONSE
Date: 01/15/2014
Action: Soil and Water Investigation Workplan - Regulator Responded

Global Id: T0603701089
Action Type: RESPONSE
Date: 01/15/2014
Action: Corrective Action Plan / Remedial Action Plan - Regulator Responded

Global Id: T0603701089
Action Type: ENFORCEMENT

MANCHESTER ST ANDREWS CARWASH (Continued) **S104406312**

Date: 06/15/2009
Action: Staff Letter

Global Id: T0603701089
Action Type: ENFORCEMENT
Date: 11/03/2016
Action: Staff Letter

Global Id: T0603701089
Action Type: RESPONSE
Date: 07/15/2006
Action: Monitoring Report - Quarterly

Global Id: T0603701089
Action Type: RESPONSE
Date: 01/15/2007
Action: Monitoring Report - Quarterly

Global Id: T0603701089
Action Type: RESPONSE
Date: 01/15/2008
Action: Monitoring Report - Quarterly

Global Id: T0603701089
Action Type: RESPONSE
Date: 04/15/2007
Action: Monitoring Report - Quarterly

Global Id: T0603701089
Action Type: RESPONSE
Date: 12/30/2015
Action: Other Workplan - Regulator Responded

Global Id: T0603701089
Action Type: RESPONSE
Date: 09/15/2016
Action: Other Workplan - Regulator Responded

Global Id: T0603701089
Action Type: RESPONSE
Date: 10/15/2008
Action: Monitoring Report - Quarterly

Global Id: T0603701089
Action Type: RESPONSE
Date: 04/15/2009
Action: Monitoring Report - Quarterly

Global Id: T0603701089
Action Type: RESPONSE
Date: 07/15/2009
Action: Pilot Study/ Treatability Report

Global Id: T0603701089
Action Type: RESPONSE
Date: 01/15/2009
Action: Monitoring Report - Quarterly

MANCHESTER ST ANDREWS CARWASH (Continued) **S104406312**

Global Id: T0603701089
Action Type: RESPONSE
Date: 10/15/2007
Action: Monitoring Report - Quarterly

Global Id: T0603701089
Action Type: RESPONSE
Date: 12/17/2007
Action: Interim Remedial Action Plan

Global Id: T0603701089
Action Type: RESPONSE
Date: 10/15/2010
Action: Remedial Progress Report

Global Id: T0603701089
Action Type: RESPONSE
Date: 07/15/2008
Action: Monitoring Report - Quarterly

Global Id: T0603701089
Action Type: RESPONSE
Date: 01/15/2014
Action: Monitoring Report - Semi-Annually

Global Id: T0603701089
Action Type: RESPONSE
Date: 07/15/2014
Action: Monitoring Report - Semi-Annually

Global Id: T0603701089
Action Type: ENFORCEMENT
Date: 07/09/2002
Action: Staff Letter

Global Id: T0603701089
Action Type: ENFORCEMENT
Date: 10/04/2012
Action: Staff Letter

Global Id: T0603701089
Action Type: ENFORCEMENT
Date: 12/13/2012
Action: Staff Letter

Global Id: T0603701089
Action Type: ENFORCEMENT
Date: 04/23/2007
Action: Clean Up Fund - Case Closure Review Summary Report (RSR)

Global Id: T0603701089
Action Type: RESPONSE
Date: 04/24/2008
Action: Clean Up Fund - 5-Year Review Summary

Global Id: T0603701089
Action Type: RESPONSE

MANCHESTER ST ANDREWS CARWASH (Continued) **S104406312**

Date: 08/27/2007
Action: Soil and Water Investigation Workplan

Global Id: T0603701089
Action Type: RESPONSE
Date: 10/15/2009
Action: Tank Removal Report / UST Sampling Report

Global Id: T0603701089
Action Type: RESPONSE
Date: 04/15/2015
Action: Monitoring Report - Semi-Annually

Global Id: T0603701089
Action Type: ENFORCEMENT
Date: 10/28/2001
Action: Staff Letter

Global Id: T0603701089
Action Type: ENFORCEMENT
Date: 11/14/2013
Action: Staff Letter

Global Id: T0603701089
Action Type: ENFORCEMENT
Date: 02/14/2014
Action: Staff Letter

Global Id: T0603701089
Action Type: ENFORCEMENT
Date: 01/15/2015
Action: Clean Up Fund - Case Closure Review Summary Report (RSR)

Global Id: T0603701089
Action Type: RESPONSE
Date: 07/15/2009
Action: Monitoring Report - Semi-Annually

Global Id: T0603701089
Action Type: RESPONSE
Date: 07/15/2008
Action: Remedial Progress Report

Global Id: T0603701089
Action Type: RESPONSE
Date: 06/30/2009
Action: Clean Up Fund - 5-Year Review Summary

Global Id: T0603701089
Action Type: RESPONSE
Date: 07/15/2009
Action: Sensitive Receptor Survey Report

Global Id: T0603701089
Action Type: RESPONSE
Date: 01/15/2010
Action: Remedial Progress Report

MANCHESTER ST ANDREWS CARWASH (Continued) **S104406312**

Global Id: T0603701089
Action Type: RESPONSE
Date: 04/15/2010
Action: Other Report / Document

Global Id: T0603701089
Action Type: RESPONSE
Date: 07/15/2010
Action: Monitoring Report - Semi-Annually

Global Id: T0603701089
Action Type: ENFORCEMENT
Date: 11/28/2001
Action: Notice of Violation

Global Id: T0603701089
Action Type: ENFORCEMENT
Date: 04/24/2002
Action: Site Visit / Inspection / Sampling

Global Id: T0603701089
Action Type: REMEDIATION
Date: 11/01/1994
Action: Free Product Removal

Global Id: T0603701089
Action Type: RESPONSE
Date: 08/15/2002
Action: Other Report / Document

Global Id: T0603701089
Action Type: RESPONSE
Date: 03/09/2015
Action: Remedial Progress Report

Global Id: T0603701089
Action Type: RESPONSE
Date: 04/15/2014
Action: Remedial Progress Report

Global Id: T0603701089
Action Type: RESPONSE
Date: 07/15/2015
Action: Monitoring Report - Quarterly

Global Id: T0603701089
Action Type: RESPONSE
Date: 06/14/2016
Action: Clean Up Fund - 5-Year Review Summary

Global Id: T0603701089
Action Type: REMEDIATION
Date: 05/01/2009
Action: Ex Situ Physical/Chemical Treatment (other than P&T, SVE, or Excavation)

Global Id: T0603701089
Action Type: RESPONSE

MANCHESTER ST ANDREWS CARWASH (Continued) **S104406312**

Date: 12/15/2003
Action: Monitoring Report - Quarterly

Global Id: T0603701089
Action Type: RESPONSE
Date: 12/15/2003
Action: Soil and Water Investigation Workplan

Global Id: T0603701089
Action Type: RESPONSE
Date: 10/03/2003
Action: Other Report / Document

Global Id: T0603701089
Action Type: RESPONSE
Date: 07/15/2010
Action: Remedial Progress Report

Global Id: T0603701089
Action Type: RESPONSE
Date: 10/15/2009
Action: Monitoring Report - Quarterly

Global Id: T0603701089
Action Type: ENFORCEMENT
Date: 09/19/2007
Action: Staff Letter

Global Id: T0603701089
Action Type: RESPONSE
Date: 10/15/2004
Action: Monitoring Report - Quarterly

Global Id: T0603701089
Action Type: RESPONSE
Date: 02/09/2011
Action: Clean Up Fund - 5-Year Review Summary

Global Id: T0603701089
Action Type: RESPONSE
Date: 01/15/2011
Action: Monitoring Report - Semi-Annually

Global Id: T0603701089
Action Type: RESPONSE
Date: 01/15/2011
Action: Remedial Progress Report

Global Id: T0603701089
Action Type: RESPONSE
Date: 10/15/2015
Action: Remedial Progress Report

Global Id: T0603701089
Action Type: RESPONSE
Date: 01/15/2016
Action: Monitoring Report - Semi-Annually

MANCHESTER ST ANDREWS CARWASH (Continued) **S104406312**

Global Id: T0603701089
Action Type: ENFORCEMENT
Date: 11/18/2003
Action: Staff Letter

Global Id: T0603701089
Action Type: ENFORCEMENT
Date: 09/26/2003
Action: Notice of Violation

Global Id: T0603701089
Action Type: RESPONSE
Date: 01/15/2017
Action: Soil and Water Investigation Report

Global Id: T0603701089
Action Type: RESPONSE
Date: 01/15/2017
Action: Monitoring Report - Semi-Annually

Global Id: T0603701089
Action Type: ENFORCEMENT
Date: 05/23/2008
Action: Staff Letter

Global Id: T0603701089
Action Type: ENFORCEMENT
Date: 08/22/2001
Action: Staff Letter

Global Id: T0603701089
Action Type: RESPONSE
Date: 07/15/2004
Action: Monitoring Report - Quarterly

Global Id: T0603701089
Action Type: RESPONSE
Date: 01/15/2005
Action: Monitoring Report - Quarterly

Global Id: T0603701089
Action Type: RESPONSE
Date: 01/15/2012
Action: Remedial Progress Report

Global Id: T0603701089
Action Type: RESPONSE
Date: 01/15/2012
Action: Monitoring Report - Semi-Annually

Global Id: T0603701089
Action Type: RESPONSE
Date: 04/15/2012
Action: Remedial Progress Report

LUST:
Global Id: T0603701089

MANCHESTER ST ANDREWS CARWASH (Continued) **S104406312**

Status: Open - Case Begin Date
Status Date: 06/02/1992

Global Id: T0603701089
Status: Open - Remediation
Status Date: 11/18/2003

Global Id: T0603701089
Status: Open - Remediation
Status Date: 02/14/2014

Global Id: T0603701089
Status: Open - Site Assessment
Status Date: 07/03/1994

Global Id: T0603701089
Status: Open - Site Assessment
Status Date: 11/12/1996

Global Id: T0603701089
Status: Open - Site Assessment
Status Date: 08/22/2001

Global Id: T0603701089
Status: Open - Site Assessment
Status Date: 03/08/2004

Global Id: T0603701089
Status: Open - Site Assessment
Status Date: 08/27/2007

ENF:
Region: 4
Facility Id: 242206
Agency Name: Andrew Car Wash
Place Type: Facility
Place Subtype: Not reported
Facility Type: All other facilities
Agency Type: Privately-Owned Business
Of Agencies: 1
Place Latitude: 33.959969
Place Longitude: -118.311689
SIC Code 1: Not reported
SIC Desc 1: Not reported
SIC Code 2: Not reported
SIC Desc 2: Not reported
SIC Code 3: Not reported
SIC Desc 3: Not reported
NAICS Code 1: Not reported
NAICS Desc 1: Not reported
NAICS Code 2: Not reported
NAICS Desc 2: Not reported
NAICS Code 3: Not reported
NAICS Desc 3: Not reported
Of Places: 1
Source Of Facility: Reg Meas

MANCHESTER ST ANDREWS CARWASH (Continued) **S104406312**

Design Flow:	Not reported
Threat To Water Quality:	Not reported
Complexity:	Not reported
Pretreatment:	Not reported
Facility Waste Type:	Not reported
Facility Waste Type 2:	Not reported
Facility Waste Type 3:	Not reported
Facility Waste Type 4:	Not reported
Program:	UST
Program Category1:	TANKS
Program Category2:	TANKS
# Of Programs:	1
WDID:	900470043
Reg Measure Id:	169384
Reg Measure Type:	Unregulated
Region:	4
Order #:	Not reported
Npdes# CA#:	Not reported
Major-Minor:	Not reported
Npdes Type:	Not reported
Reclamation:	Not reported
Dredge Fill Fee:	Not reported
301H:	Not reported
Application Fee Amt Received:	Not reported
Status:	Never Active
Status Date:	02/20/2013
Effective Date:	Not reported
Expiration/Review Date:	Not reported
Termination Date:	Not reported
WDR Review - Amend:	Not reported
WDR Review - Revise/Renew:	Not reported
WDR Review - Rescind:	Not reported
WDR Review - No Action Required:	Not reported
WDR Review - Pending:	Not reported
WDR Review - Planned:	Not reported
Status Enrollee:	N
Individual/General:	I
Fee Code:	Not reported
Direction/Voice:	Passive
Enforcement Id(EID):	239987
Region:	4
Order / Resolution Number:	NOV
Enforcement Action Type:	Notice of Violation
Effective Date:	11/28/2001
Adoption/Issuance Date:	Not reported
Achieve Date:	Not reported
Termination Date:	11/28/2001
ACL Issuance Date:	Not reported
EPL Issuance Date:	Not reported
Status:	Historical
Title:	Enforcement - 900470043
Description:	Notice of Violation sent 11/28/01 for 10 overdue technical reports.
Program:	UST
Latest Milestone Completion Date:	Not reported
# Of Programs1:	1
Total Assessment Amount:	0

MANCHESTER ST ANDREWS CARWASH (Continued) **S104406312**

Initial Assessed Amount:	0
Liability $ Amount:	0
Project $ Amount:	0
Liability $ Paid:	0
Project $ Completed:	0
Total $ Paid/Completed Amount:	0
Region:	4
Facility Id:	242206
Agency Name:	Andrew Car Wash
Place Type:	Facility
Place Subtype:	Not reported
Facility Type:	All other facilities
Agency Type:	Privately-Owned Business
# Of Agencies:	1
Place Latitude:	33.959969
Place Longitude:	-118.311689
SIC Code 1:	Not reported
SIC Desc 1:	Not reported
SIC Code 2:	Not reported
SIC Desc 2:	Not reported
SIC Code 3:	Not reported
SIC Desc 3:	Not reported
NAICS Code 1:	Not reported
NAICS Desc 1:	Not reported
NAICS Code 2:	Not reported
NAICS Desc 2:	Not reported
NAICS Code 3:	Not reported
NAICS Desc 3:	Not reported
# Of Places:	1
Source Of Facility:	Reg Meas
Design Flow:	Not reported
Threat To Water Quality:	Not reported
Complexity:	Not reported
Pretreatment:	Not reported
Facility Waste Type:	Not reported
Facility Waste Type 2:	Not reported
Facility Waste Type 3:	Not reported
Facility Waste Type 4:	Not reported
Program:	UST
Program Category1:	TANKS
Program Category2:	TANKS
# Of Programs:	1
WDID:	900470043
Reg Measure Id:	169384
Reg Measure Type:	Unregulated
Region:	4
Order #:	Not reported
Npdes# CA#:	Not reported
Major-Minor:	Not reported
Npdes Type:	Not reported
Reclamation:	Not reported
Dredge Fill Fee:	Not reported
301H:	Not reported
Application Fee Amt Received:	Not reported
Status:	Never Active
Status Date:	02/20/2013

MANCHESTER ST ANDREWS CARWASH (Continued) **S104406312**

Effective Date:	Not reported
Expiration/Review Date:	Not reported
Termination Date:	Not reported
WDR Review - Amend:	Not reported
WDR Review - Revise/Renew:	Not reported
WDR Review - Rescind:	Not reported
WDR Review - No Action Required:	Not reported
WDR Review - Pending:	Not reported
WDR Review - Planned:	Not reported
Status Enrollee:	N
Individual/General:	I
Fee Code:	Not reported
Direction/Voice:	Passive
Enforcement Id(EID):	238302
Region:	4
Order / Resolution Number:	UNKNOWN
Enforcement Action Type:	Notice of Violation
Effective Date:	08/22/2001
Adoption/Issuance Date:	Not reported
Achieve Date:	Not reported
Termination Date:	08/22/2001
ACL Issuance Date:	Not reported
EPL Issuance Date:	Not reported
Status:	Historical
Title:	Enforcement - 900470043
Description:	Notice of Violation sent 8/22/01 for numerous overdue technical reports.
Program:	UST
Latest Milestone Completion Date:	Not reported
# Of Programs1:	1
Total Assessment Amount:	0
Initial Assessed Amount:	0
Liability $ Amount:	0
Project $ Amount:	0
Liability $ Paid:	0
Project $ Completed:	0
Total $ Paid/Completed Amount:	0

Region:	4
Facility Id:	242206
Agency Name:	Andrew Car Wash
Place Type:	Facility
Place Subtype:	Not reported
Facility Type:	All other facilities
Agency Type:	Privately-Owned Business
# Of Agencies:	1
Place Latitude:	33.959969
Place Longitude:	-118.311689
SIC Code 1:	Not reported
SIC Desc 1:	Not reported
SIC Code 2:	Not reported
SIC Desc 2:	Not reported
SIC Code 3:	Not reported
SIC Desc 3:	Not reported
NAICS Code 1:	Not reported
NAICS Desc 1:	Not reported
NAICS Code 2:	Not reported

MANCHESTER ST ANDREWS CARWASH (Continued) **S104406312**

NAICS Desc 2:	Not reported
NAICS Code 3:	Not reported
NAICS Desc 3:	Not reported
# Of Places:	1
Source Of Facility:	Reg Meas
Design Flow:	Not reported
Threat To Water Quality:	Not reported
Complexity:	Not reported
Pretreatment:	Not reported
Facility Waste Type:	Not reported
Facility Waste Type 2:	Not reported
Facility Waste Type 3:	Not reported
Facility Waste Type 4:	Not reported
Program:	UST
Program Category1:	TANKS
Program Category2:	TANKS
# Of Programs:	1
WDID:	900470043
Reg Measure Id:	169384
Reg Measure Type:	Unregulated
Region:	4
Order #:	Not reported
Npdes# CA#:	Not reported
Major-Minor:	Not reported
Npdes Type:	Not reported
Reclamation:	Not reported
Dredge Fill Fee:	Not reported
301H:	Not reported
Application Fee Amt Received:	Not reported
Status:	Never Active
Status Date:	02/20/2013
Effective Date:	Not reported
Expiration/Review Date:	Not reported
Termination Date:	Not reported
WDR Review - Amend:	Not reported
WDR Review - Revise/Renew:	Not reported
WDR Review - Rescind:	Not reported
WDR Review - No Action Required:	Not reported
WDR Review - Pending:	Not reported
WDR Review - Planned:	Not reported
Status Enrollee:	N
Individual/General:	I
Fee Code:	Not reported
Direction/Voice:	Passive
Enforcement Id(EID):	238301
Region:	4
Order / Resolution Number:	UNKNOWN
Enforcement Action Type:	Oral Communication
Effective Date:	08/08/2001
Adoption/Issuance Date:	Not reported
Achieve Date:	Not reported
Termination Date:	08/08/2001
ACL Issuance Date:	Not reported
EPL Issuance Date:	Not reported
Status:	Historical
Title:	Enforcement - 900470043
Description:	Board staff phoned RP on 8/8/01 for overdue reports.

MANCHESTER ST ANDREWS CARWASH (Continued) **S104406312**

Program:	UST
Latest Milestone Completion Date:	Not reported
# Of Programs1:	1
Total Assessment Amount:	0
Initial Assessed Amount:	0
Liability $ Amount:	0
Project $ Amount:	0
Liability $ Paid:	0
Project $ Completed:	0
Total $ Paid/Completed Amount:	0
Region:	4
Facility Id:	242206
Agency Name:	Andrew Car Wash
Place Type:	Facility
Place Subtype:	Not reported
Facility Type:	All other facilities
Agency Type:	Privately-Owned Business
# Of Agencies:	1
Place Latitude:	33.959969
Place Longitude:	-118.311689
SIC Code 1:	Not reported
SIC Desc 1:	Not reported
SIC Code 2:	Not reported
SIC Desc 2:	Not reported
SIC Code 3:	Not reported
SIC Desc 3:	Not reported
NAICS Code 1:	Not reported
NAICS Desc 1:	Not reported
NAICS Code 2:	Not reported
NAICS Desc 2:	Not reported
NAICS Code 3:	Not reported
NAICS Desc 3:	Not reported
# Of Places:	1
Source Of Facility:	Reg Meas
Design Flow:	Not reported
Threat To Water Quality:	Not reported
Complexity:	Not reported
Pretreatment:	Not reported
Facility Waste Type:	Not reported
Facility Waste Type 2:	Not reported
Facility Waste Type 3:	Not reported
Facility Waste Type 4:	Not reported
Program:	UST
Program Category1:	TANKS
Program Category2:	TANKS
# Of Programs:	1
WDID:	900470043
Reg Measure Id:	169384
Reg Measure Type:	Unregulated
Region:	4
Order #:	Not reported
Npdes# CA#:	Not reported
Major-Minor:	Not reported
Npdes Type:	Not reported
Reclamation:	Not reported
Dredge Fill Fee:	Not reported

MANCHESTER ST ANDREWS CARWASH (Continued) **S104406312**

301H:	Not reported
Application Fee Amt Received:	Not reported
Status:	Never Active
Status Date:	02/20/2013
Effective Date:	Not reported
Expiration/Review Date:	Not reported
Termination Date:	Not reported
WDR Review - Amend:	Not reported
WDR Review - Revise/Renew:	Not reported
WDR Review - Rescind:	Not reported
WDR Review - No Action Required:	Not reported
WDR Review - Pending:	Not reported
WDR Review - Planned:	Not reported
Status Enrollee:	N
Individual/General:	I
Fee Code:	Not reported
Direction/Voice:	Passive
Enforcement Id(EID):	238105
Region:	4
Order / Resolution Number:	UNKNOWN
Enforcement Action Type:	Oral Communication
Effective Date:	06/29/2001
Adoption/Issuance Date:	Not reported
Achieve Date:	Not reported
Termination Date:	06/29/2001
ACL Issuance Date:	Not reported
EPL Issuance Date:	Not reported
Status:	Historical
Title:	Enforcement - 900470043
Description:	Board staff phoned RP 6/29/01 for 4 overdue reports.
Program:	UST
Latest Milestone Completion Date:	Not reported
# Of Programs1:	1
Total Assessment Amount:	0
Initial Assessed Amount:	0
Liability $ Amount:	0
Project $ Amount:	0
Liability $ Paid:	0
Project $ Completed:	0
Total $ Paid/Completed Amount:	0

Region:	4
Facility Id:	242206
Agency Name:	Andrew Car Wash
Place Type:	Facility
Place Subtype:	Not reported
Facility Type:	All other facilities
Agency Type:	Privately-Owned Business
# Of Agencies:	1
Place Latitude:	33.959969
Place Longitude:	-118.311689
SIC Code 1:	Not reported
SIC Desc 1:	Not reported
SIC Code 2:	Not reported
SIC Desc 2:	Not reported
SIC Code 3:	Not reported
SIC Desc 3:	Not reported

MANCHESTER ST ANDREWS CARWASH (Continued) **S104406312**

NAICS Code 1:	Not reported
NAICS Desc 1:	Not reported
NAICS Code 2:	Not reported
NAICS Desc 2:	Not reported
NAICS Code 3:	Not reported
NAICS Desc 3:	Not reported
# Of Places:	1
Source Of Facility:	Reg Meas
Design Flow:	Not reported
Threat To Water Quality:	Not reported
Complexity:	Not reported
Pretreatment:	Not reported
Facility Waste Type:	Not reported
Facility Waste Type 2:	Not reported
Facility Waste Type 3:	Not reported
Facility Waste Type 4:	Not reported
Program:	UST
Program Category1:	TANKS
Program Category2:	TANKS
# Of Programs:	1
WDID:	900470043
Reg Measure Id:	169384
Reg Measure Type:	Unregulated
Region:	4
Order #:	Not reported
Npdes# CA#:	Not reported
Major-Minor:	Not reported
Npdes Type:	Not reported
Reclamation:	Not reported
Dredge Fill Fee:	Not reported
301H:	Not reported
Application Fee Amt Received:	Not reported
Status:	Never Active
Status Date:	02/20/2013
Effective Date:	Not reported
Expiration/Review Date:	Not reported
Termination Date:	Not reported
WDR Review - Amend:	Not reported
WDR Review - Revise/Renew:	Not reported
WDR Review - Rescind:	Not reported
WDR Review - No Action Required:	Not reported
WDR Review - Pending:	Not reported
WDR Review - Planned:	Not reported
Status Enrollee:	N
Individual/General:	I
Fee Code:	Not reported
Direction/Voice:	Passive
Enforcement Id(EID):	237351
Region:	4
Order / Resolution Number:	UNKNOWN
Enforcement Action Type:	Notice of Violation
Effective Date:	06/08/2001
Adoption/Issuance Date:	Not reported
Achieve Date:	Not reported
Termination Date:	06/08/2001
ACL Issuance Date:	Not reported
EPL Issuance Date:	Not reported

MANCHESTER ST ANDREWS CARWASH (Continued) **S104406312**

Status:	Historical
Title:	Enforcement - 900470043
Description:	Notice of Violation sent 6/8/01 for 5 overdue technical reports.
Program:	UST
Latest Milestone Completion Date:	Not reported
# Of Programs1:	1
Total Assessment Amount:	0
Initial Assessed Amount:	0
Liability $ Amount:	0
Project $ Amount:	0
Liability $ Paid:	0
Project $ Completed:	0
Total $ Paid/Completed Amount:	0

HIST CORTESE:

Region:	CORTESE
Facility County Code:	19
Reg By:	LTNKA
Reg Id:	900470043

BL374 **AM & ASSOCIATES** **RCRA NonGen / NLR** **1000137157**
West **5957 S ST ANDREWS PL** **FINDS** **CAD980880777**
1/8-1/4 **LOS ANGELES, CA 90047** **ECHO**
0.158 mi.
834 ft. **Site 2 of 2 in cluster BL**

Actual:
135 ft.

Focus Map:
1

RCRA NonGen / NLR:

Date form received by agency:	09/29/1983
Facility name:	AM & ASSOCIATES
Facility address:	5957 S ST ANDREWS PL LOS ANGELES, CA 90047
EPA ID:	CAD980880777
Mailing address:	7321 EMERSON AVE WESTMINSTER, CA 92683
Contact:	ENVIRONMENTAL MANAGER
Contact address:	5957 S ST ANDREWS PL LOS ANGELES, CA 90047
Contact country:	US
Contact telephone:	714-891-4845
Contact email:	Not reported
EPA Region:	09
Classification:	Non-Generator
Description:	Handler: Non-Generators do not presently generate hazardous waste

Owner/Operator Summary:

Owner/operator name:	NOT REQUIRED
Owner/operator address:	NOT REQUIRED NOT REQUIRED, ME 99999
Owner/operator country:	Not reported
Owner/operator telephone:	415-555-1212
Owner/operator email:	Not reported
Owner/operator fax:	Not reported
Owner/operator extension:	Not reported
Legal status:	Private
Owner/Operator Type:	Operator
Owner/Op start date:	Not reported

AM & ASSOCIATES (Continued) **1000137157**

Owner/Op end date: Not reported

Owner/operator name: ALVIN C LANG AND MICHELLE LANG
Owner/operator address: NOT REQUIRED
NOT REQUIRED, ME 99999
Owner/operator country: Not reported
Owner/operator telephone: 415-555-1212
Owner/operator email: Not reported
Owner/operator fax: Not reported
Owner/operator extension: Not reported
Legal status: Private
Owner/Operator Type: Owner
Owner/Op start date: Not reported
Owner/Op end date: Not reported

Handler Activities Summary:
U.S. importer of hazardous waste: No
Mixed waste (haz. and radioactive): No
Recycler of hazardous waste: No
Transporter of hazardous waste: No
Treater, storer or disposer of HW: No
Underground injection activity: No
On-site burner exemption: No
Furnace exemption: No
Used oil fuel burner: No
Used oil processor: No
User oil refiner: No
Used oil fuel marketer to burner: No
Used oil Specification marketer: No
Used oil transfer facility: No
Used oil transporter: No

Violation Status: No violations found

FINDS:

Registry ID: 110002672778

Environmental Interest/Information System
RCRAInfo is a national information system that supports the Resource Conservation and Recovery Act (RCRA) program through the tracking of events and activities related to facilities that generate, transport, and treat, store, or dispose of hazardous waste. RCRAInfo allows RCRA program staff to track the notification, permit, compliance, and corrective action activities required under RCRA.

Click this hyperlink while viewing on your computer to access additional FINDS: detail in the EDR Site Report.

ECHO:
Envid: 1000137157
Registry ID: 110002672778
DFR URL: http://echo.epa.gov/detailed-facility-report?fid=110002672778

BN375 **MOHAMED AN KABOUDAN** **SWEEPS UST** **S101583373**
West **1923 W MANCHESTER AVE** **CA FID UST** **N/A**
1/8-1/4 **LOS ANGELES, CA 90047**
0.158 mi.
834 ft. **Site 2 of 2 in cluster BN**

Actual:
201 ft.

Focus Map:
3

SWEEPS UST:

Status:	Not reported
Comp Number:	4118
Number:	Not reported
Board Of Equalization:	Not reported
Referral Date:	Not reported
Action Date:	Not reported
Created Date:	Not reported
Owner Tank Id:	Not reported
SWRCB Tank Id:	Not reported
Tank Status:	Not reported
Capacity:	Not reported
Active Date:	Not reported
Tank Use:	Not reported
STG:	Not reported
Content:	Not reported
Number Of Tanks:	Not reported

CA FID UST:

Facility ID:	19003547
Regulated By:	UTNKI
Regulated ID:	Not reported
Cortese Code:	Not reported
SIC Code:	Not reported
Facility Phone:	2136796818
Mail To:	Not reported
Mailing Address:	1923 W MANCHESTER AVE
Mailing Address 2:	Not reported
Mailing City,St,Zip:	LOS ANGELES 900470000
Contact:	Not reported
Contact Phone:	Not reported
DUNs Number:	Not reported
NPDES Number:	Not reported
EPA ID:	Not reported
Comments:	Not reported
Status:	Inactive

BO376 **ONE DAY AUTO AND TRANSMISSION** **RCRA-SQG** **1000596760**
NNW **1880 W SLAUSON** **FINDS** **CAD983607409**
1/8-1/4 **LOS ANGELES, CA 90047** **ECHO**
0.165 mi.
869 ft. **Site 1 of 3 in cluster BO**

Actual:
136 ft.

Focus Map:
1

RCRA-SQG:

Date form received by agency:	03/25/1993
Facility name:	ONE DAY AUTO AND TRANSMISSION
Facility address:	1880 W SLAUSON LOS ANGELES, CA 90047
EPA ID:	CAD983607409
Contact:	BOK LEE
Contact address:	1880 W SLAUSON LOS ANGELES, CA 90047
Contact country:	US

ONE DAY AUTO AND TRANSMISSION (Continued) **1000596760**

Contact telephone: 213-752-4113
Contact email: Not reported
EPA Region: 09
Classification: Small Small Quantity Generator
Description: Handler: generates more than 100 and less than 1000 kg of hazardous waste during any calendar month and accumulates less than 6000 kg of hazardous waste at any time; or generates 100 kg or less of hazardous waste during any calendar month, and accumulates more than 1000 kg of hazardous waste at any time

Owner/Operator Summary:
Owner/operator name: BOK K LEE
Owner/operator address: 1680 W SLAUSON
LOS ANGELES, CA 90047
Owner/operator country: Not reported
Owner/operator telephone: 213-223-0162
Owner/operator email: Not reported
Owner/operator fax: Not reported
Owner/operator extension: Not reported
Legal status: Private
Owner/Operator Type: Owner
Owner/Op start date: Not reported
Owner/Op end date: Not reported

Handler Activities Summary:
U.S. importer of hazardous waste: No
Mixed waste (haz. and radioactive): No
Recycler of hazardous waste: No
Transporter of hazardous waste: No
Treater, storer or disposer of HW: No
Underground injection activity: No
On-site burner exemption: No
Furnace exemption: No
Used oil fuel burner: No
Used oil processor: No
User oil refiner: No
Used oil fuel marketer to burner: No
Used oil Specification marketer: No
Used oil transfer facility: No
Used oil transporter: No

Violation Status: No violations found

FINDS:

Registry ID: 110002862108

Environmental Interest/Information System
RCRAInfo is a national information system that supports the Resource Conservation and Recovery Act (RCRA) program through the tracking of events and activities related to facilities that generate, transport, and treat, store, or dispose of hazardous waste. RCRAInfo allows RCRA program staff to track the notification, permit, compliance, and corrective action activities required under RCRA.

ONE DAY AUTO AND TRANSMISSION (Continued) **1000596760**

Click this hyperlink while viewing on your computer to access additional FINDS: detail in the EDR Site Report.

ECHO:
Envid: 1000596760
Registry ID: 110002862108
DFR URL: http://echo.epa.gov/detailed-facility-report?fid=110002862108

BO377 **CHESTERFIELD SQUARE** **LUST** **S105180916**
NNW **1816 SLAUSON AVE** **N/A**
1/8-1/4 **LOS ANGELES, CA 90047**
0.171 mi.
902 ft. **Site 2 of 3 in cluster BO**

Actual:
136 ft.

Focus Map:
1

LUST REG 4:

Region:	4	
Regional Board:	04	
County:	Los Angeles	
Facility Id:	900470170	
Status:	Leak being confirmed	
Substance:	Gasoline	
Substance Quantity:	Not reported	
Local Case No:	Not reported	
Case Type:	Soil	
Abatement Method Used at the Site:		Not reported
Global ID:	T060379736	
W Global ID:	Not reported	
Staff:	MB	
Local Agency:	Not reported	
Cross Street:	WESTERN	
Enforcement Type:	DLLET	
Date Leak Discovered:	6/29/2001	
Date Leak First Reported:		7/27/2001
Date Leak Record Entered:	Not reported	
Date Confirmation Began:	9/4/2002	
Date Leak Stopped:	Not reported	
Date Case Last Changed on Database:		1/2/2002
Date the Case was Closed:		Not reported
How Leak Discovered:	OM	
How Leak Stopped:	Not reported	
Cause of Leak:	UNK	
Leak Source:	UNK	
Operator:	JAMES SMITH	
Water System:	Not reported	
Well Name:	Not reported	
Approx. Dist To Production Well (ft):		2789.5699774013557270001578462
Source of Cleanup Funding:		UNK
Preliminary Site Assessment Workplan Submitted:		Not reported
Preliminary Site Assessment Began:		Not reported
Pollution Characterization Began:		Not reported
Remediation Plan Submitted:		Not reported
Remedial Action Underway:		Not reported
Post Remedial Action Monitoring Began:		Not reported
Enforcement Action Date:		Not reported
Historical Max MTBE Date:		Not reported
Hist Max MTBE Conc in Groundwater:		Not reported

CHESTERFIELD SQUARE (Continued) **S105180916**

Hist Max MTBE Conc in Soil: Not reported
Significant Interim Remedial Action Taken: Not reported
GW Qualifier: Not reported
Soil Qualifier: Not reported
Organization: Not reported
Owner Contact: Not reported
Responsible Party: JAMES SMITH
RP Address: 11999 SAN VICENTE BLVD. SUITE #200
Program: LUST
Lat/Long: 33.989063 / -1
Local Agency Staff: Not reported
Beneficial Use: Not reported
Priority: Not reported
Cleanup Fund Id: Not reported
Suspended: Not reported
Assigned Name: Not reported
Summary: Haz Mat incident report filed

BO378 **CHESTERFIELD SQUARE** **LUST** **S109283861**
NNW **1816 W SLAUSON AVE** **N/A**
1/8-1/4 **LOS ANGELES, CA 90047**
0.171 mi.
902 ft. **Site 3 of 3 in cluster BO**

Actual:
136 ft.

Focus Map:
1

LUST:
Lead Agency: LOS ANGELES RWQCB (REGION 4)
Case Type: LUST Cleanup Site
Geo Track: http://geotracker.waterboards.ca.gov/profile_report.asp?global_id=T060379736
Global Id: T060379736
Latitude: 33.9891112
Longitude: -118.3098552
Status: Completed - Case Closed
Status Date: 02/26/2003
Case Worker: MB
RB Case Number: 900470170
Local Agency: LOS ANGELES, CITY OF
File Location: Not reported
Local Case Number: Not reported
Potential Media Affect: Soil
Potential Contaminants of Concern: Gasoline
Site History: Not reported

LUST:
Global Id: T060379736
Contact Type: Regional Board Caseworker
Contact Name: MAGDY BAIADY
Organization Name: LOS ANGELES RWQCB (REGION 4)
Address: 320 W. 4TH ST., SUITE 200
City: LOS ANGELES
Email: mbaiady@waterboards.ca.gov
Phone Number: 2135766699

LUST:
Global Id: T060379736
Action Type: Other
Date: 07/27/2001
Action: Leak Reported

CHESTERFIELD SQUARE (Continued) **S109283861**

Global Id: T060379736
Action Type: RESPONSE
Date: 07/15/2003
Action: Sensitive Receptor Survey Report

Global Id: T060379736
Action Type: RESPONSE
Date: 07/15/2003
Action: Soil and Water Investigation Workplan

Global Id: T060379736
Action Type: RESPONSE
Date: 07/15/2003
Action: Soil and Water Investigation Report

Global Id: T060379736
Action Type: ENFORCEMENT
Date: 02/26/2003
Action: 13267 Requirement

Global Id: T060379736
Action Type: Other
Date: 06/29/2001
Action: Leak Discovery

LUST:
Global Id: T060379736
Status: Completed - Case Closed
Status Date: 02/26/2003

Global Id: T060379736
Status: Open - Case Begin Date
Status Date: 06/29/2001

---

379 East 1/8-1/4 0.176 mi. 931 ft.
Actual: 184 ft.
Focus Map: 4

LAUSD/ LASALLE AVE ELEM **RCRA NonGen / NLR** **1024783708**
8715 LA SALLE AVE **CAD982046039**
LOS ANGELES, CA 90047

RCRA NonGen / NLR:
Date form received by agency: 06/17/1988
Facility name: LAUSD/ LASALLE AVE ELEM
Facility address: 8715 LA SALLE AVE
LOS ANGELES, CA 90047-0000
EPA ID: CAD982046039
Mailing address: 333 S BEAUDRY AVE FL 21
LOS ANGELES, CA 90017-0000
Contact: PAT SCHAENEN
Contact address: 333 S. BEAUDRY AVE, 21ST FLOOR
LOS ANGELES, CA 90017
Contact country: Not reported
Contact telephone: 213-241-3356
Contact email: PAT.SCHANEN@LAUSD.NET
EPA Region: 09
Classification: Non-Generator

LAUSD/ LASALLE AVE ELEM (Continued) **1024783708**

Description: Handler: Non-Generators do not presently generate hazardous waste

Owner/Operator Summary:

Owner/operator name:	PAT SCHAENEN
Owner/operator address:	333 S. BEAUDRY AVE, 21ST FLOOR LOS ANGELES, CA 90017
Owner/operator country:	Not reported
Owner/operator telephone:	213-241-3356
Owner/operator email:	Not reported
Owner/operator fax:	Not reported
Owner/operator extension:	Not reported
Legal status:	Other
Owner/Operator Type:	Operator
Owner/Op start date:	Not reported
Owner/Op end date:	Not reported

Owner/operator name:	LOS ANGELES UNIFIED SCHOOL DISTRICT
Owner/operator address:	333 S BEAUDRY AVE FL 21 LAUSD OEHS LOS ANGELES, CA 90017
Owner/operator country:	Not reported
Owner/operator telephone:	213-241-3356
Owner/operator email:	Not reported
Owner/operator fax:	Not reported
Owner/operator extension:	Not reported
Legal status:	Other
Owner/Operator Type:	Owner
Owner/Op start date:	Not reported
Owner/Op end date:	Not reported

Handler Activities Summary:

U.S. importer of hazardous waste:	No
Mixed waste (haz. and radioactive):	No
Recycler of hazardous waste:	No
Transporter of hazardous waste:	Yes
Treater, storer or disposer of HW:	No
Underground injection activity:	No
On-site burner exemption:	No
Furnace exemption:	No
Used oil fuel burner:	No
Used oil processor:	No
User oil refiner:	No
Used oil fuel marketer to burner:	No
Used oil Specification marketer:	No
Used oil transfer facility:	No
Used oil transporter:	No

Violation Status: No violations found

380
SE
1/8-1/4
0.178 mi.
940 ft.

LAUSD-CLAY MIDDLE SCHOOL
12226 S WESTERN AVENUE
LOS ANGELES, CA 90047

RCRA-LQG

1010312998
CAD982039554

Actual:
150 ft.

Focus Map:
8

RCRA-LQG:

Date form received by agency:	09/13/2010
Facility name:	LAUSD-CLAY MIDDLE SCHOOL
Facility address:	12226 S WESTERN AVENUE LOS ANGELES, CA 90047
EPA ID:	CAD982039554
Mailing address:	S BEAUDRY AVE, 27TH LOS ANGELES, CA 90017
Contact:	SOE AUNG
Contact address:	S BEAUDRY AVE, 27TH LOS ANGELES, CA 90017
Contact country:	US
Contact telephone:	213-241-3199
Contact email:	SOE.AUNG@LAUSD.NET
EPA Region:	09
Classification:	Large Quantity Generator
Description:	Handler: generates 1,000 kg or more of hazardous waste during any calendar month; or generates more than 1 kg of acutely hazardous waste during any calendar month; or generates more than 100 kg of any residue or contaminated soil, waste or other debris resulting from the cleanup of a spill, into or on any land or water, of acutely hazardous waste during any calendar month; or generates 1 kg or less of acutely hazardous waste during any calendar month, and accumulates more than 1 kg of acutely hazardous waste at any time; or generates 100 kg or less of any residue or contaminated soil, waste or other debris resulting from the cleanup of a spill, into or on any land or water, of acutely hazardous waste during any calendar month, and accumulates more than 100 kg of that material at any time

Owner/Operator Summary:

Owner/operator name:	LOS ANGELES UNIFIED SCHOOL
Owner/operator address:	S BEAUDRY AVE, 27TH LOS ANGELES, CA 90017
Owner/operator country:	Not reported
Owner/operator telephone:	213-241-3199
Owner/operator email:	Not reported
Owner/operator fax:	Not reported
Owner/operator extension:	Not reported
Legal status:	State
Owner/Operator Type:	Owner
Owner/Op start date:	06/17/1988
Owner/Op end date:	Not reported

Owner/operator name:	LAUSD-CLAY MIDDLE SCHOOL
Owner/operator address:	Not reported CA 90017
Owner/operator country:	Not reported
Owner/operator telephone:	Not reported
Owner/operator email:	Not reported
Owner/operator fax:	Not reported
Owner/operator extension:	Not reported
Legal status:	State
Owner/Operator Type:	Operator

LAUSD-CLAY MIDDLE SCHOOL (Continued) **1010312998**

Owner/Op start date: 06/17/1988
Owner/Op end date: Not reported

Handler Activities Summary:
U.S. importer of hazardous waste: No
Mixed waste (haz. and radioactive): No
Recycler of hazardous waste: No
Transporter of hazardous waste: No
Treater, storer or disposer of HW: No
Underground injection activity: No
On-site burner exemption: No
Furnace exemption: No
Used oil fuel burner: No
Used oil processor: No
User oil refiner: No
Used oil fuel marketer to burner: No
Used oil Specification marketer: No
Used oil transfer facility: No
Used oil transporter: No

. Waste code: 181
. Waste name: Other inorganic solid waste

. Waste code: D008
. Waste name: LEAD

Historical Generators:
Date form received by agency: 02/02/2006
Site name: LAUSD-CLAY MIDDLE SCHOOL
Classification: Small Quantity Generator

Date form received by agency: 02/02/2006
Site name: LAUSD-CLAY MIDDLE SCHOOL
Classification: Large Quantity Generator

. Waste code: 352
. Waste name: Other organic solids

. Waste code: D008
. Waste name: LEAD

Violation Status: No violations found

BK381 **K Y ENTERPRISES** **SWEEPS UST** **S101585353**
North **5816 S WESTERN AVE** **CA FID UST** **N/A**
1/8-1/4 **LOS ANGELES, CA 90047**
0.180 mi.
950 ft. **Site 4 of 7 in cluster BK**

Actual:
137 ft.

Focus Map:
2

SWEEPS UST:
Status: Active
Comp Number: 322
Number: 9
Board Of Equalization: 44-001057
Referral Date: 01-15-93
Action Date: 03-15-94
Created Date: 02-29-88
Owner Tank Id: Not reported

K Y ENTERPRISES (Continued) **S101585353**

SWRCB Tank Id: 19-050-000322-000001
Tank Status: A
Capacity: 550
Active Date: 04-20-88
Tank Use: OIL
STG: W
Content: WASTE OIL
Number Of Tanks: 3

Status: Active
Comp Number: 322
Number: 9
Board Of Equalization: 44-001057
Referral Date: 01-15-93
Action Date: 03-15-94
Created Date: 02-29-88
Owner Tank Id: Not reported
SWRCB Tank Id: 19-050-000322-000002
Tank Status: A
Capacity: 12000
Active Date: 04-20-88
Tank Use: M.V. FUEL
STG: P
Content: REG UNLEADED
Number Of Tanks: Not reported

Status: Active
Comp Number: 322
Number: 9
Board Of Equalization: 44-001057
Referral Date: 01-15-93
Action Date: 03-15-94
Created Date: 02-29-88
Owner Tank Id: Not reported
SWRCB Tank Id: 19-050-000322-000003
Tank Status: A
Capacity: 12000
Active Date: 04-20-88
Tank Use: M.V. FUEL
STG: P
Content: REG UNLEADED
Number Of Tanks: Not reported

CA FID UST:
Facility ID: 19023089
Regulated By: UTNKA
Regulated ID: 00003916
Cortese Code: Not reported
SIC Code: Not reported
Facility Phone: 2132980346
Mail To: Not reported
Mailing Address: 3701 WILSHIRE BLVD
Mailing Address 2: Not reported
Mailing City,St,Zip: LOS ANGELES 900470000
Contact: Not reported
Contact Phone: Not reported
DUNs Number: Not reported

K Y ENTERPRISES (Continued) **S101585353**

NPDES Number: Not reported
EPA ID: Not reported
Comments: Not reported
Status: Active

BK382 **76 STATION #0914** **LUST** **S107619715**
North **5816 WESTERN AVE. S.** **N/A**
1/8-1/4 **LOS ANGELES, CA 90047**
0.180 mi.
950 ft. **Site 5 of 7 in cluster BK**

Actual:
137 ft.

Focus Map:
2

LUST:
Lead Agency: LOS ANGELES RWQCB (REGION 4)
Case Type: LUST Cleanup Site
Geo Track: http://geotracker.waterboards.ca.gov/profile_report.asp?global_id=T0603737666
Global Id: T0603737666
Latitude: 33.9893454795722
Longitude: -118.308527469635
Status: Completed - Case Closed
Status Date: 03/06/2015
Case Worker: AT
RB Case Number: 900470207
Local Agency: LOS ANGELES, CITY OF
File Location: Regional Board
Local Case Number: 3188
Potential Media Affect: Aquifer used for drinking water supply, Soil
Potential Contaminants of Concern: Gasoline
Site History: Not reported

LUST:
Global Id: T0603737666
Contact Type: Regional Board Caseworker
Contact Name: ARMAN TOUMARI
Organization Name: LOS ANGELES RWQCB (REGION 4)
Address: 320 WEST 4TH STREET, SUITE 200
City: LOS ANGELES
Email: atoumari@waterboards.ca.gov
Phone Number: 2135766708

Global Id: T0603737666
Contact Type: Local Agency Caseworker
Contact Name: ELOY LUNA
Organization Name: LOS ANGELES, CITY OF
Address: 200 North Main Street, Suite 1780
City: LOS ANGELES
Email: eloy.luna@lacity.org
Phone Number: Not reported

LUST:
Global Id: T0603737666
Action Type: RESPONSE
Date: 09/25/2012
Action: Site Assessment Report

Global Id: T0603737666
Action Type: RESPONSE
Date: 02/11/2013
Action: Well Destruction Workplan - Regulator Responded

76 STATION #0914 (Continued) **S107619715**

Global Id: T0603737666
Action Type: Other
Date: 04/05/2005
Action: Leak Reported

Global Id: T0603737666
Action Type: RESPONSE
Date: 05/11/2007
Action: Soil and Water Investigation Workplan

Global Id: T0603737666
Action Type: RESPONSE
Date: 01/15/2013
Action: Monitoring Report - Semi-Annually

Global Id: T0603737666
Action Type: RESPONSE
Date: 01/15/2008
Action: Monitoring Report - Quarterly

Global Id: T0603737666
Action Type: RESPONSE
Date: 10/15/2007
Action: Monitoring Report - Quarterly

Global Id: T0603737666
Action Type: RESPONSE
Date: 05/15/2007
Action: Other Report / Document

Global Id: T0603737666
Action Type: RESPONSE
Date: 07/15/2013
Action: Monitoring Report - Semi-Annually

Global Id: T0603737666
Action Type: RESPONSE
Date: 09/12/2008
Action: Well Installation Report

Global Id: T0603737666
Action Type: RESPONSE
Date: 07/15/2008
Action: Monitoring Report - Quarterly

Global Id: T0603737666
Action Type: RESPONSE
Date: 01/15/2009
Action: Monitoring Report - Quarterly

Global Id: T0603737666
Action Type: RESPONSE
Date: 01/15/2014
Action: Monitoring Report - Semi-Annually

Global Id: T0603737666
Action Type: ENFORCEMENT

76 STATION #0914 (Continued) **S107619715**

Date: 04/05/2011
Action: Staff Letter

Global Id: T0603737666
Action Type: RESPONSE
Date: 07/15/2009
Action: Monitoring Report - Semi-Annually

Global Id: T0603737666
Action Type: RESPONSE
Date: 11/23/2009
Action: Pilot Study / Treatability Workplan

Global Id: T0603737666
Action Type: RESPONSE
Date: 10/15/2008
Action: Monitoring Report - Quarterly

Global Id: T0603737666
Action Type: RESPONSE
Date: 04/15/2009
Action: Monitoring Report - Quarterly

Global Id: T0603737666
Action Type: RESPONSE
Date: 04/15/2008
Action: Monitoring Report - Quarterly

Global Id: T0603737666
Action Type: RESPONSE
Date: 01/15/2010
Action: Monitoring Report - Quarterly

Global Id: T0603737666
Action Type: RESPONSE
Date: 07/15/2007
Action: Monitoring Report - Quarterly

Global Id: T0603737666
Action Type: ENFORCEMENT
Date: 08/08/2014
Action: Notification - Preclosure

Global Id: T0603737666
Action Type: ENFORCEMENT
Date: 03/06/2015
Action: Closure/No Further Action Letter

Global Id: T0603737666
Action Type: RESPONSE
Date: 02/17/2009
Action: Well Installation Report

Global Id: T0603737666
Action Type: RESPONSE
Date: 07/15/2010
Action: Monitoring Report - Semi-Annually

76 STATION #0914 (Continued) **S107619715**

Global Id: T0603737666
Action Type: RESPONSE
Date: 07/15/2010
Action: CAP/RAP - Feasibility Study Report

Global Id: T0603737666
Action Type: RESPONSE
Date: 03/02/2015
Action: Well Destruction Report

Global Id: T0603737666
Action Type: REMEDIATION
Date: 04/26/2011
Action: Pump & Treat (P&T) Groundwater

Global Id: T0603737666
Action Type: REMEDIATION
Date: 04/26/2010
Action: Soil Vapor Extraction (SVE)

Global Id: T0603737666
Action Type: REMEDIATION
Date: 10/01/1997
Action: Excavation

Global Id: T0603737666
Action Type: RESPONSE
Date: 01/15/2011
Action: Monitoring Report - Semi-Annually

Global Id: T0603737666
Action Type: ENFORCEMENT
Date: 04/11/2007
Action: Staff Letter

Global Id: T0603737666
Action Type: Other
Date: 05/10/2004
Action: Leak Discovery

Global Id: T0603737666
Action Type: RESPONSE
Date: 07/15/2011
Action: Monitoring Report - Semi-Annually

Global Id: T0603737666
Action Type: RESPONSE
Date: 08/16/2011
Action: Soil and Water Investigation Workplan

Global Id: T0603737666
Action Type: RESPONSE
Date: 01/15/2012
Action: Monitoring Report - Semi-Annually

LUST:
Global Id: T0603737666

76 STATION #0914 (Continued) **S107619715**

Status:	Completed - Case Closed
Status Date:	03/06/2015
Global Id:	T0603737666
Status:	Open - Case Begin Date
Status Date:	05/10/2004
Global Id:	T0603737666
Status:	Open - Eligible for Closure
Status Date:	01/24/2013
Global Id:	T0603737666
Status:	Open - Remediation
Status Date:	04/05/2011
Global Id:	T0603737666
Status:	Open - Site Assessment
Status Date:	04/05/2005
Global Id:	T0603737666
Status:	Open - Site Assessment
Status Date:	05/23/2007

BK383 **SERVICE STATION 0914** **HIST UST** **1000166579**
North **5816 S WESTERN AVE** **N/A**
1/8-1/4 **LOS ANGELES, CA 90047**
0.180 mi.
950 ft. **Site 6 of 7 in cluster BK**

Actual:
137 ft.

Focus Map:
2

HIST UST:

File Number:	00028F70
URL:	http://geotracker.waterboards.ca.gov/ustpdfs/pdf/00028F70.pdf
Region:	STATE
Facility ID:	00000003916
Facility Type:	Gas Station
Other Type:	Not reported
Contact Name:	HOLLIS H PRESTON
Telephone:	2132969639
Owner Name:	UNION OIL COMPANY OF CALIFORNI
Owner Address:	3701 WILSHIRE BOULEVARD-SUITE
Owner City,St,Zip:	LOS ANGELES, CA 90010
Total Tanks:	0003
Tank Num:	001
Container Num:	0914-4
Year Installed:	1955
Tank Capacity:	00000550
Tank Used for:	WASTE
Type of Fuel:	WASTE OIL
Container Construction Thickness:	Not reported
Leak Detection:	Stock Inventor, Pressure Test, 10
Tank Num:	002
Container Num:	0914-2
Year Installed:	1984
Tank Capacity:	00012000
Tank Used for:	PRODUCT

SERVICE STATION 0914 (Continued) **1000166579**

Type of Fuel: PREMIUM
Container Construction Thickness: Not reported
Leak Detection: Stock Inventor, Pressure Test, 10

Tank Num: 003
Container Num: 0914-1
Year Installed: 1984
Tank Capacity: 00012000
Tank Used for: PRODUCT
Type of Fuel: UNLEADED
Container Construction Thickness: Not reported
Leak Detection: Stock Inventor, Pressure Test, 10

Click here for Geo Tracker PDF:

BK384 **MEPCO OIL COMPANY #38** **UST** **U003982143**
North **5816 S WESTERN AVE** **N/A**
1/8-1/4 **LOS ANGELES, CA 90047**
0.180 mi.
950 ft. **Site 7 of 7 in cluster BK**

Actual:
137 ft.

Focus Map:
2

UST:
Facility ID: Not reported
Permitting Agency: Los Angeles City Fire Department
Latitude: 33.98932
Longitude: -118.30859

Facility ID: 24211
Permitting Agency: LOS ANGELES, CITY OF
Latitude: 33.9906699
Longitude: -118.307242

---

385 **STANLEY FRANCOIS** **RCRA-SQG** **1008194364**
East **11103 S LA SALLE AVE** **HAZNET** **CAC002563875**
1/8-1/4 **LOS ANGELES, CA 90047**
0.190 mi.
1004 ft.

Actual:
231 ft.

Focus Map:
6

RCRA-SQG:
Date form received by agency: 05/27/2004
Facility name: STANLEY FRANCOIS
Facility address: 11103 S LA SALLE AVE
LOS ANGELES, CA 90047
EPA ID: CAC002563875
Contact: STANLEY FRANCOIS
Contact address: Not reported
Not reported
Contact country: US
Contact telephone: 323-779-5105
Contact email: Not reported
EPA Region: 09
Classification: Small Small Quantity Generator
Description: Handler: generates more than 100 and less than 1000 kg of hazardous waste during any calendar month and accumulates less than 6000 kg of hazardous waste at any time; or generates 100 kg or less of hazardous waste during any calendar month, and accumulates more than 1000 kg of

STANLEY FRANCOIS (Continued) **1008194364**

hazardous waste at any time

Owner/Operator Summary:

Owner/operator name:	STANLEY FRANCOIS
Owner/operator address:	11103 S LA SALLE AVE
	LOS ANGELES, CA 90047
Owner/operator country:	US
Owner/operator telephone:	Not reported
Owner/operator email:	Not reported
Owner/operator fax:	Not reported
Owner/operator extension:	Not reported
Legal status:	Private
Owner/Operator Type:	Owner
Owner/Op start date:	04/14/2003
Owner/Op end date:	Not reported

Owner/operator name:	STANLEY FRANCOIS
Owner/operator address:	Not reported
	Not reported
Owner/operator country:	US
Owner/operator telephone:	Not reported
Owner/operator email:	Not reported
Owner/operator fax:	Not reported
Owner/operator extension:	Not reported
Legal status:	Private
Owner/Operator Type:	Operator
Owner/Op start date:	04/14/2003
Owner/Op end date:	Not reported

Handler Activities Summary:

U.S. importer of hazardous waste:	No
Mixed waste (haz. and radioactive):	No
Recycler of hazardous waste:	No
Transporter of hazardous waste:	No
Treater, storer or disposer of HW:	No
Underground injection activity:	No
On-site burner exemption:	No
Furnace exemption:	No
Used oil fuel burner:	No
Used oil processor:	No
User oil refiner:	No
Used oil fuel marketer to burner:	No
Used oil Specification marketer:	No
Used oil transfer facility:	No
Used oil transporter:	No

Historical Generators:

Date form received by agency:	05/27/2004
Site name:	STANLEY FRANCOIS
Classification:	Large Quantity Generator

. Waste code:	D008
. Waste name:	LEAD

Violation Status: No violations found

STANLEY FRANCOIS (Continued) **1008194364**

HAZNET:

Facility Name:	STANLEY FRANCOIS
envid:	1008194364
Year:	2003
GEPAID:	CAC002563875
Contact:	STANLEY FRANCOIS
Telephone:	3236326670
Mailing Name:	Not reported
Mailing Address:	11103 S LA SALLE AVE
Mailing City,St,Zip:	LOS ANGELES, CA 90047
Gen County:	Not reported
TSD EPA ID:	CAD028409019
TSD County:	Not reported
Waste Category:	Other organic solids
Disposal Method:	Transfer Station
Tons:	8.42
Cat Decode:	Not reported
Method Decode:	Not reported
Facility County:	Los Angeles

386
East
1/8-1/4
0.201 mi.
1061 ft.

Actual:
182 ft.

Focus Map:
4

RICHARD, KIM **RCRA NonGen / NLR** **1024774240**
8700 LA SALLE AVENUE **CAC002994161**
LOS ANGELES, CA 90047

RCRA NonGen / NLR:

Date form received by agency:	12/24/2018
Facility name:	RICHARD, KIM
Facility address:	8700 LA SALLE AVENUE LOS ANGELES, CA 90047
EPA ID:	CAC002994161
Contact:	RICHARD, KIM
Contact address:	8700 LA SALLE AVENUE LOS ANGELES, CA 90047
Contact country:	Not reported
Contact telephone:	619-957-6104
Contact email:	ANDREWC@PWSEI.COM
EPA Region:	09
Classification:	Non-Generator
Description:	Handler: Non-Generators do not presently generate hazardous waste

Owner/Operator Summary:

Owner/operator name:	RICHARD, KIM
Owner/operator address:	8700 LA SALLE AVENUE LOS ANGELES, CA 90047
Owner/operator country:	Not reported
Owner/operator telephone:	619-957-6104
Owner/operator email:	Not reported
Owner/operator fax:	Not reported
Owner/operator extension:	Not reported
Legal status:	Other
Owner/Operator Type:	Owner
Owner/Op start date:	Not reported
Owner/Op end date:	Not reported

Owner/operator name:	RICHARD, KIM

RICHARD, KIM (Continued) **1024774240**

Owner/operator address: 8700 LA SALLE AVENUE
LOS ANGELES, CA 90047
Owner/operator country: Not reported
Owner/operator telephone: 619-957-6104
Owner/operator email: Not reported
Owner/operator fax: Not reported
Owner/operator extension: Not reported
Legal status: Other
Owner/Operator Type: Operator
Owner/Op start date: Not reported
Owner/Op end date: Not reported

Handler Activities Summary:
U.S. importer of hazardous waste: No
Mixed waste (haz. and radioactive): No
Recycler of hazardous waste: No
Transporter of hazardous waste: No
Treater, storer or disposer of HW: No
Underground injection activity: No
On-site burner exemption: No
Furnace exemption: No
Used oil fuel burner: No
Used oil processor: No
User oil refiner: No
Used oil fuel marketer to burner: No
Used oil Specification marketer: No
Used oil transfer facility: No
Used oil transporter: No

Violation Status: No violations found

387
NNW
1/8-1/4
0.202 mi.
1066 ft.

PIZZA HUT SITE #11-7488
1851 SLAUSON AVE. W.
LOS ANGELES, CA 90047

LUST **S106116261**
N/A

Actual:
136 ft.

Focus Map:
1

LUST REG 4:
Region: 4
Regional Board: 04
County: Los Angeles
Facility Id: 900470189
Status: Preliminary site assessment underway
Substance: UNK
Substance Quantity: Not reported
Local Case No: Not reported
Case Type: Undefined
Abatement Method Used at the Site: Not reported
Global ID: T0603777871
W Global ID: Not reported
Staff: MSH
Local Agency: 19050
Cross Street: WESTERN AVE.
Enforcement Type: SEL
Date Leak Discovered: 11/7/2002
Date Leak First Reported: 11/7/2002
Date Leak Record Entered: Not reported
Date Confirmation Began: 4/10/2003

PIZZA HUT SITE #11-7488 (Continued) **S106116261**

Date Leak Stopped:	Not reported	
Date Case Last Changed on Database:		Not reported
Date the Case was Closed:		Not reported
How Leak Discovered:	Not reported	
How Leak Stopped:	Not reported	
Cause of Leak:	UNK	
Leak Source:	UNK	
Operator:	Not reported	
Water System:	Not reported	
Well Name:	Not reported	
Approx. Dist To Production Well (ft):		Not reported
Source of Cleanup Funding:		UNK
Preliminary Site Assessment Workplan Submitted:		Not reported
Preliminary Site Assessment Began:		7/11/2003
Pollution Characterization Began:		Not reported
Remediation Plan Submitted:		Not reported
Remedial Action Underway:		Not reported
Post Remedial Action Monitoring Began:		Not reported
Enforcement Action Date:		Not reported
Historical Max MTBE Date:		Not reported
Hist Max MTBE Conc in Groundwater:		Not reported
Hist Max MTBE Conc in Soil:		Not reported
Significant Interim Remedial Action Taken:		Not reported
GW Qualifier:	Not reported	
Soil Qualifier:	Not reported	
Organization:	Not reported	
Owner Contact:	Not reported	
Responsible Party:	MR. ROBERT HARO	
RP Address:	1851 W. SLAUSON AVE.	
Program:	LUST	
Lat/Long:	0 / 0	
Local Agency Staff:	UNK	
Beneficial Use:	Not reported	
Priority:	Not reported	
Cleanup Fund Id:	Not reported	
Suspended:	Not reported	
Assigned Name:	Not reported	
Summary:	Not reported	

LUST:

Lead Agency:	LOS ANGELES RWQCB (REGION 4)
Case Type:	LUST Cleanup Site
Geo Track:	http://geotracker.waterboards.ca.gov/profile_report.asp?global_id=T0603777871
Global Id:	T0603777871
Latitude:	33.98941
Longitude:	-118.310341
Status:	Open - Remediation
Status Date:	01/06/2011
Case Worker:	DMB
RB Case Number:	900470189
Local Agency:	LOS ANGELES, CITY OF
File Location:	Regional Board
Local Case Number:	Not reported
Potential Media Affect:	Aquifer used for drinking water supply
Potential Contaminants of Concern:	Gasoline
Site History:	Not reported

PIZZA HUT SITE #11-7488 (Continued) **S106116261**

LUST:

Global Id:	T0603777871
Contact Type:	Regional Board Caseworker
Contact Name:	DAVID M. BJOSTAD
Organization Name:	LOS ANGELES RWQCB (REGION 4)
Address:	320 W. 4th Street, Suite 200
City:	Los Angeles
Email:	dave.bjostad@waterboards.ca.gov
Phone Number:	Not reported

Global Id:	T0603777871
Contact Type:	Local Agency Caseworker
Contact Name:	TBD
Organization Name:	LOS ANGELES, CITY OF
Address:	200 N. MAIN ST. RM. 970
City:	LOS ANGELES
Email:	Not reported
Phone Number:	2134826528

LUST:

Global Id:	T0603777871
Action Type:	RESPONSE
Date:	11/06/2006
Action:	Monitoring Report - Quarterly

Global Id:	T0603777871
Action Type:	RESPONSE
Date:	05/24/2018
Action:	Clean Up Fund - 5-Year Review Summary

Global Id:	T0603777871
Action Type:	RESPONSE
Date:	12/30/2012
Action:	Other Workplan - Regulator Responded

Global Id:	T0603777871
Action Type:	ENFORCEMENT
Date:	09/16/2008
Action:	Notice to Comply

Global Id:	T0603777871
Action Type:	Other
Date:	11/07/2002
Action:	Leak Reported

Global Id:	T0603777871
Action Type:	RESPONSE
Date:	01/15/2008
Action:	Monitoring Report - Quarterly

Global Id:	T0603777871
Action Type:	RESPONSE
Date:	01/15/2013
Action:	Remedial Progress Report

Global Id:	T0603777871

PIZZA HUT SITE #11-7488 (Continued) **S106116261**

Action Type: RESPONSE
Date: 03/21/2012
Action: Remedial Progress Report

Global Id: T0603777871
Action Type: RESPONSE
Date: 07/15/2014
Action: Electronic Reporting Submittal Due

Global Id: T0603777871
Action Type: RESPONSE
Date: 01/15/2013
Action: Monitoring Report - Semi-Annually

Global Id: T0603777871
Action Type: RESPONSE
Date: 07/15/2013
Action: Well Installation Report

Global Id: T0603777871
Action Type: RESPONSE
Date: 07/15/2014
Action: Other Report / Document

Global Id: T0603777871
Action Type: RESPONSE
Date: 07/15/2013
Action: Monitoring Report - Semi-Annually

Global Id: T0603777871
Action Type: RESPONSE
Date: 07/15/2013
Action: Remedial Progress Report

Global Id: T0603777871
Action Type: RESPONSE
Date: 01/15/2013
Action: Remedial Progress Report

Global Id: T0603777871
Action Type: RESPONSE
Date: 01/15/2019
Action: Monitoring Report - Semi-Annually

Global Id: T0603777871
Action Type: RESPONSE
Date: 01/15/2018
Action: Remedial Progress Report

Global Id: T0603777871
Action Type: RESPONSE
Date: 10/30/2018
Action: Electronic Reporting Submittal Due

Global Id: T0603777871
Action Type: ENFORCEMENT
Date: 08/04/2004

PIZZA HUT SITE #11-7488 (Continued) **S106116261**

Action: Staff Letter

Global Id: T0603777871
Action Type: ENFORCEMENT
Date: 07/12/2004
Action: Staff Letter

Global Id: T0603777871
Action Type: RESPONSE
Date: 12/11/2013
Action: Other Workplan - Regulator Responded

Global Id: T0603777871
Action Type: RESPONSE
Date: 03/31/2014
Action: Other Workplan - Regulator Responded

Global Id: T0603777871
Action Type: RESPONSE
Date: 04/16/2015
Action: Removal Action Work Plan - Regulator Responded

Global Id: T0603777871
Action Type: RESPONSE
Date: 05/28/2015
Action: Corrective Action Plan / Remedial Action Plan - Addendum - Regulator Responded

Global Id: T0603777871
Action Type: ENFORCEMENT
Date: 06/15/2009
Action: Staff Letter

Global Id: T0603777871
Action Type: RESPONSE
Date: 08/15/2007
Action: Soil and Water Investigation Report

Global Id: T0603777871
Action Type: RESPONSE
Date: 10/15/2007
Action: Monitoring Report - Quarterly

Global Id: T0603777871
Action Type: RESPONSE
Date: 04/15/2013
Action: Remedial Progress Report

Global Id: T0603777871
Action Type: RESPONSE
Date: 08/17/2017
Action: Interim Remedial Action Plan - Regulator Responded

Global Id: T0603777871
Action Type: ENFORCEMENT
Date: 10/14/2013
Action: Clean Up Fund - Case Closure Review Summary Report (RSR)

PIZZA HUT SITE #11-7488 (Continued) **S106116261**

Global Id: T0603777871
Action Type: ENFORCEMENT
Date: 08/17/2018
Action: Health and Safety Code Section 25296.10(c)

Global Id: T0603777871
Action Type: RESPONSE
Date: 10/15/2008
Action: Monitoring Report - Quarterly

Global Id: T0603777871
Action Type: RESPONSE
Date: 01/15/2009
Action: Monitoring Report - Quarterly

Global Id: T0603777871
Action Type: RESPONSE
Date: 01/15/2009
Action: Conceptual Site Model

Global Id: T0603777871
Action Type: RESPONSE
Date: 07/15/2009
Action: Monitoring Report - Semi-Annually

Global Id: T0603777871
Action Type: RESPONSE
Date: 04/15/2009
Action: Monitoring Report - Quarterly

Global Id: T0603777871
Action Type: RESPONSE
Date: 04/04/2007
Action: Soil and Water Investigation Workplan

Global Id: T0603777871
Action Type: RESPONSE
Date: 04/15/2008
Action: Monitoring Report - Quarterly

Global Id: T0603777871
Action Type: RESPONSE
Date: 01/15/2014
Action: Monitoring Report - Semi-Annually

Global Id: T0603777871
Action Type: RESPONSE
Date: 07/15/2014
Action: Remedial Progress Report

Global Id: T0603777871
Action Type: RESPONSE
Date: 02/15/2019
Action: Interim Remedial Action Report

Global Id: T0603777871
Action Type: ENFORCEMENT

PIZZA HUT SITE #11-7488 (Continued) **S106116261**

Date: 05/02/2005
Action: Staff Letter

Global Id: T0603777871
Action Type: ENFORCEMENT
Date: 01/06/2011
Action: Staff Letter

Global Id: T0603777871
Action Type: ENFORCEMENT
Date: 03/11/2013
Action: Staff Letter

Global Id: T0603777871
Action Type: ENFORCEMENT
Date: 09/13/2017
Action: Waste Discharge Requirements

Global Id: T0603777871
Action Type: RESPONSE
Date: 05/15/2008
Action: Soil and Water Investigation Workplan

Global Id: T0603777871
Action Type: RESPONSE
Date: 07/15/2008
Action: Monitoring Report - Quarterly

Global Id: T0603777871
Action Type: RESPONSE
Date: 05/15/2008
Action: Interim Remedial Action Plan

Global Id: T0603777871
Action Type: RESPONSE
Date: 10/15/2008
Action: Soil and Water Investigation Report

Global Id: T0603777871
Action Type: RESPONSE
Date: 01/15/2010
Action: Monitoring Report - Semi-Annually

Global Id: T0603777871
Action Type: RESPONSE
Date: 02/18/2014
Action: Other Report / Document

Global Id: T0603777871
Action Type: RESPONSE
Date: 10/10/2013
Action: Remedial Progress Report

Global Id: T0603777871
Action Type: RESPONSE
Date: 07/15/2017
Action: Remedial Progress Report

PIZZA HUT SITE #11-7488 (Continued) **S106116261**

Global Id: T0603777871
Action Type: ENFORCEMENT
Date: 03/08/2005
Action: Staff Letter

Global Id: T0603777871
Action Type: ENFORCEMENT
Date: 10/25/2005
Action: Staff Letter

Global Id: T0603777871
Action Type: ENFORCEMENT
Date: 01/23/2006
Action: Staff Letter

Global Id: T0603777871
Action Type: ENFORCEMENT
Date: 11/13/2012
Action: Staff Letter

Global Id: T0603777871
Action Type: ENFORCEMENT
Date: 07/09/2015
Action: Staff Letter

Global Id: T0603777871
Action Type: ENFORCEMENT
Date: 05/16/2014
Action: Staff Letter

Global Id: T0603777871
Action Type: ENFORCEMENT
Date: 03/20/2015
Action: Waste Discharge Requirements

Global Id: T0603777871
Action Type: ENFORCEMENT
Date: 09/13/2017
Action: Staff Letter

Global Id: T0603777871
Action Type: RESPONSE
Date: 01/15/2015
Action: Monitoring Report - Semi-Annually

Global Id: T0603777871
Action Type: RESPONSE
Date: 01/15/2017
Action: Monitoring Report - Semi-Annually

Global Id: T0603777871
Action Type: RESPONSE
Date: 08/15/2014
Action: Other Report / Document

Global Id: T0603777871
Action Type: RESPONSE

PIZZA HUT SITE #11-7488 (Continued) **S106116261**

Date: 02/17/2014
Action: Remedial Progress Report

Global Id: T0603777871
Action Type: REMEDIATION
Date: 09/08/2008
Action: Free Product Removal

Global Id: T0603777871
Action Type: REMEDIATION
Date: 05/11/2011
Action: Dual Phase Extraction

Global Id: T0603777871
Action Type: REMEDIATION
Date: 12/24/2015
Action: Pump & Treat (P&T) Groundwater

Global Id: T0603777871
Action Type: REMEDIATION
Date: 05/11/2011
Action: Dual Phase Extraction

Global Id: T0603777871
Action Type: ENFORCEMENT
Date: 10/16/2018
Action: Health and Safety Code Section 25296.10(c)

Global Id: T0603777871
Action Type: RESPONSE
Date: 10/15/2009
Action: Monitoring Report - Semi-Annually

Global Id: T0603777871
Action Type: RESPONSE
Date: 07/15/2010
Action: Monitoring Report - Semi-Annually

Global Id: T0603777871
Action Type: RESPONSE
Date: 07/15/2014
Action: Monitoring Report - Semi-Annually

Global Id: T0603777871
Action Type: RESPONSE
Date: 01/15/2016
Action: Remedial Progress Report

Global Id: T0603777871
Action Type: RESPONSE
Date: 07/15/2017
Action: Monitoring Report - Semi-Annually

Global Id: T0603777871
Action Type: RESPONSE
Date: 02/15/2019
Action: Pilot Study/ Treatability Report

PIZZA HUT SITE #11-7488 (Continued) **S106116261**

Global Id: T0603777871
Action Type: REMEDIATION
Date: 06/11/2002
Action: Excavation

Global Id: T0603777871
Action Type: ENFORCEMENT
Date: 03/16/2006
Action: Staff Letter

Global Id: T0603777871
Action Type: RESPONSE
Date: 04/23/2003
Action: Soil and Water Investigation Report

Global Id: T0603777871
Action Type: RESPONSE
Date: 04/30/2004
Action: Other Report / Document

Global Id: T0603777871
Action Type: RESPONSE
Date: 09/30/2010
Action: Interim Remedial Action Plan

Global Id: T0603777871
Action Type: RESPONSE
Date: 09/30/2010
Action: Well Installation Workplan

Global Id: T0603777871
Action Type: RESPONSE
Date: 10/15/2010
Action: Monitoring Report - Semi-Annually

Global Id: T0603777871
Action Type: RESPONSE
Date: 01/15/2011
Action: Monitoring Report - Semi-Annually

Global Id: T0603777871
Action Type: RESPONSE
Date: 04/15/2011
Action: Remedial Progress Report

Global Id: T0603777871
Action Type: RESPONSE
Date: 06/02/2011
Action: Sensitive Receptor Survey Report

Global Id: T0603777871
Action Type: RESPONSE
Date: 04/15/2011
Action: Site Assessment Report

Global Id: T0603777871
Action Type: RESPONSE

PIZZA HUT SITE #11-7488 (Continued) **S106116261**

Date: 07/15/2016
Action: Monitoring Report - Semi-Annually

Global Id: T0603777871
Action Type: RESPONSE
Date: 01/15/2018
Action: Monitoring Report - Semi-Annually

Global Id: T0603777871
Action Type: RESPONSE
Date: 01/15/2017
Action: Remedial Progress Report

Global Id: T0603777871
Action Type: ENFORCEMENT
Date: 01/22/2007
Action: Notice of Violation

Global Id: T0603777871
Action Type: ENFORCEMENT
Date: 06/06/2008
Action: Staff Letter

Global Id: T0603777871
Action Type: ENFORCEMENT
Date: 05/24/2007
Action: Staff Letter

Global Id: T0603777871
Action Type: ENFORCEMENT
Date: 08/20/2015
Action: Waste Discharge Requirements

Global Id: T0603777871
Action Type: Other
Date: 11/07/2002
Action: Leak Discovery

Global Id: T0603777871
Action Type: RESPONSE
Date: 11/09/2005
Action: Soil and Water Investigation Workplan

Global Id: T0603777871
Action Type: RESPONSE
Date: 07/26/2004
Action: Other Report / Document

Global Id: T0603777871
Action Type: RESPONSE
Date: 06/15/2005
Action: Soil and Water Investigation Report

Global Id: T0603777871
Action Type: RESPONSE
Date: 04/15/2011
Action: Monitoring Report - Quarterly

PIZZA HUT SITE #11-7488 (Continued) **S106116261**

Global Id: T0603777871
Action Type: RESPONSE
Date: 06/01/2011
Action: Remedial Progress Report

Global Id: T0603777871
Action Type: RESPONSE
Date: 06/01/2011
Action: Pilot Study/ Treatability Report

Global Id: T0603777871
Action Type: RESPONSE
Date: 07/15/2015
Action: Monitoring Report - Semi-Annually

Global Id: T0603777871
Action Type: RESPONSE
Date: 01/15/2016
Action: Monitoring Report - Semi-Annually

Global Id: T0603777871
Action Type: RESPONSE
Date: 01/15/2019
Action: Other Report / Document

Global Id: T0603777871
Action Type: RESPONSE
Date: 01/15/2019
Action: Remedial Progress Report

Global Id: T0603777871
Action Type: ENFORCEMENT
Date: 01/15/2004
Action: Staff Letter

Global Id: T0603777871
Action Type: ENFORCEMENT
Date: 07/11/2003
Action: Staff Letter

Global Id: T0603777871
Action Type: RESPONSE
Date: 01/15/2019
Action: Corrective Action Plan / Remedial Action Plan - Addendum

Global Id: T0603777871
Action Type: RESPONSE
Date: 10/15/2004
Action: Soil and Water Investigation Workplan

Global Id: T0603777871
Action Type: RESPONSE
Date: 03/15/2006
Action: Soil and Water Investigation Workplan

Global Id: T0603777871
Action Type: RESPONSE

PIZZA HUT SITE #11-7488 (Continued) **S106116261**

Date: 11/09/2005
Action: Soil and Water Investigation Workplan

Global Id: T0603777871
Action Type: RESPONSE
Date: 07/15/2011
Action: Remedial Progress Report

Global Id: T0603777871
Action Type: RESPONSE
Date: 10/15/2011
Action: Monitoring Report - Semi-Annually

Global Id: T0603777871
Action Type: RESPONSE
Date: 02/02/2012
Action: Corrective Action Plan / Remedial Action Plan

Global Id: T0603777871
Action Type: RESPONSE
Date: 02/29/2012
Action: Interim Remedial Action Plan

Global Id: T0603777871
Action Type: RESPONSE
Date: 07/15/2012
Action: Monitoring Report - Semi-Annually

Global Id: T0603777871
Action Type: RESPONSE
Date: 01/15/2016
Action: Interim Remedial Action Report

Global Id: T0603777871
Action Type: RESPONSE
Date: 07/15/2016
Action: Remedial Progress Report

LUST:
Global Id: T0603777871
Status: Open - Case Begin Date
Status Date: 11/07/2002

Global Id: T0603777871
Status: Open - Remediation
Status Date: 01/06/2011

Global Id: T0603777871
Status: Open - Site Assessment
Status Date: 04/10/2003

Global Id: T0603777871
Status: Open - Site Assessment
Status Date: 07/11/2003

Global Id: T0603777871
Status: Open - Site Assessment

PIZZA HUT SITE #11-7488 (Continued) **S106116261**

Status Date: 08/04/2004

Global Id: T0603777871
Status: Open - Site Assessment
Status Date: 11/05/2004

Global Id: T0603777871
Status: Open - Site Assessment
Status Date: 01/09/2006

Global Id: T0603777871
Status: Open - Site Assessment
Status Date: 02/21/2006

Global Id: T0603777871
Status: Open - Site Assessment
Status Date: 04/04/2007

Global Id: T0603777871
Status: Open - Site Assessment
Status Date: 05/15/2008

Global Id: T0603777871
Status: Open - Site Assessment
Status Date: 06/06/2008

388
WNW
1/8-1/4
0.205 mi.
1081 ft.

HOME DEPOT USA INC HD 1039
1830 W SLAUSON AVE
LOS ANGELES, CA 90047

RCRA-SQG **1008879780**
HAZNET **CAR000166199**

Actual:
135 ft.

Focus Map:
1

RCRA-SQG:
Date form received by agency: 06/15/2005
Facility name: HOME DEPOT USA INC HD 1039
Facility address: 1830 W SLAUSON AVE
LOS ANGELES, CA 90047
EPA ID: CAR000166199
Mailing address: 1905 ASTON AVE
STE 100
CARLSBAD, CA 92008
Contact: ROBERT PERKINS
Contact address: 1905 ASTON AVE STE 100
CARLSBAD, CA 92008
Contact country: US
Contact telephone: 760-602-8700
Contact email: RPERKINS@3ECOMPANY.COM
EPA Region: 09
Classification: Small Small Quantity Generator
Description: Handler: generates more than 100 and less than 1000 kg of hazardous waste during any calendar month and accumulates less than 6000 kg of hazardous waste at any time; or generates 100 kg or less of hazardous waste during any calendar month, and accumulates more than 1000 kg of hazardous waste at any time

Owner/Operator Summary:

HOME DEPOT USA INC HD 1039 (Continued) **1008879780**

Owner/operator name: HOME DEPOT USA
Owner/operator address: Not reported
Not reported
Owner/operator country: US
Owner/operator telephone: Not reported
Owner/operator email: Not reported
Owner/operator fax: Not reported
Owner/operator extension: Not reported
Legal status: Private
Owner/Operator Type: Operator
Owner/Op start date: 07/26/2001
Owner/Op end date: Not reported

Owner/operator name: HOME DEPOT USA
Owner/operator address: 2455 PACES FERRY RD
ATLANTA, GA 30339
Owner/operator country: US
Owner/operator telephone: Not reported
Owner/operator email: Not reported
Owner/operator fax: Not reported
Owner/operator extension: Not reported
Legal status: Private
Owner/Operator Type: Owner
Owner/Op start date: 07/26/2001
Owner/Op end date: Not reported

Handler Activities Summary:
U.S. importer of hazardous waste: No
Mixed waste (haz. and radioactive): No
Recycler of hazardous waste: No
Transporter of hazardous waste: No
Treater, storer or disposer of HW: No
Underground injection activity: No
On-site burner exemption: No
Furnace exemption: No
Used oil fuel burner: No
Used oil processor: No
User oil refiner: No
Used oil fuel marketer to burner: No
Used oil Specification marketer: No
Used oil transfer facility: No
Used oil transporter: No

. Waste code: D001
. Waste name: IGNITABLE WASTE

. Waste code: D002
. Waste name: CORROSIVE WASTE

. Waste code: D009
. Waste name: MERCURY

. Waste code: D016
. Waste name: 2,4-D (2,4-DICHLOROPHENOXYACETIC ACID)

. Waste code: D018
. Waste name: BENZENE

HOME DEPOT USA INC HD 1039 (Continued) **1008879780**

. Waste code: D035
. Waste name: METHYL ETHYL KETONE

. Waste code: F003
. Waste name: THE FOLLOWING SPENT NONHALOGENATED SOLVENTS: XYLENE, ACETONE, ETHYL ACETATE, ETHYL BENZENE, ETHYL ETHER, METHYL ISOBUTYL KETONE, N-BUTYL ALCOHOL, CYCLOHEXANONE, AND METHANOL; ALL SPENT SOLVENT MIXTURES/BLENDS CONTAINING, BEFORE USE, ONLY THE ABOVE SPENT NONHALOGENATED SOLVENTS; AND ALL SPENT SOLVENT MIXTURES/BLENDS CONTAINING, BEFORE USE, ONE OR MORE OF THE ABOVE NONHALOGENATED SOLVENTS, AND A TOTAL OF TEN PERCENT OR MORE (BY VOLUME) OF ONE OR MORE OF THOSE SOLVENTS LISTED IN F001, F002, F004, AND F005; AND STILL BOTTOMS FROM THE RECOVERY OF THESE SPENT SOLVENTS AND SPENT SOLVENT MIXTURES.

. Waste code: F005
. Waste name: THE FOLLOWING SPENT NONHALOGENATED SOLVENTS: TOLUENE, METHYL ETHYL KETONE, CARBON DISULFIDE, ISOBUTANOL, PYRIDINE, BENZENE, 2-ETHOXYETHANOL, AND 2-NITROPROPANE; ALL SPENT SOLVENT MIXTURES/BLENDS CONTAINING, BEFORE USE, A TOTAL OF TEN PERCENT OR MORE (BY VOLUME) OF ONE OR MORE OF THE ABOVE NONHALOGENATED SOLVENTS OR THOSE SOLVENTS LISTED IN F001, F002, OR F004; AND STILL BOTTOMS FROM THE RECOVERY OF THESE SPENT SOLVENTS AND SPENT SOLVENT MIXTURES.

Violation Status: No violations found

HAZNET:

Facility Name:	HOME DEPOT #1039
envid:	1008879780
Year:	2017
GEPAID:	CAR000166199
Contact:	ASHLEY CAMPBELL
Telephone:	7139855472
Mailing Name:	Not reported
Mailing Address:	5151 SAN FELIPE ST
Mailing City,St,Zip:	HOUSTON, TX 770560000
Gen County:	Los Angeles
TSD EPA ID:	CAD008364432
TSD County:	Los Angeles
Waste Category:	Off-specification, aged or surplus inorganics
Disposal Method:	Storage, Bulking, And/Or Transfer Off Site--No Treatment/Reovery (H010-H129) Or (H131-H135)
Tons:	0.008
Cat Decode:	Off-specification, aged or surplus inorganics
Method Decode:	Storage, Bulking, And/Or Transfer Off Site--No Treatment/Reovery (H010-H129) Or (H131-H135)
Facility County:	Los Angeles

envid:	1008879780
Year:	2017
GEPAID:	CAR000166199
Contact:	ASHLEY CAMPBELL
Telephone:	7139855472
Mailing Name:	Not reported
Mailing Address:	5151 SAN FELIPE ST
Mailing City,St,Zip:	HOUSTON, TX 770560000
Gen County:	Los Angeles
TSD EPA ID:	CAD008364432

HOME DEPOT USA INC HD 1039 (Continued) **1008879780**

TSD County:	Los Angeles
Waste Category:	Hydrocarbon solvents (benzene, hexane, Stoddard, Etc.)
Disposal Method:	Fuel Blending Prior To Energy Recovery At Another Site
Tons:	0.2125
Cat Decode:	Hydrocarbon solvents (benzene, hexane, Stoddard, Etc.)
Method Decode:	Fuel Blending Prior To Energy Recovery At Another Site
Facility County:	Los Angeles
envid:	1008879780
Year:	2017
GEPAID:	CAR000166199
Contact:	ASHLEY CAMPBELL
Telephone:	7139855472
Mailing Name:	Not reported
Mailing Address:	5151 SAN FELIPE ST
Mailing City,St,Zip:	HOUSTON, TX 770560000
Gen County:	Los Angeles
TSD EPA ID:	CAD008364432
TSD County:	Los Angeles
Waste Category:	Liquids with pH <= 2
Disposal Method:	Storage, Bulking, And/Or Transfer Off Site--No Treatment/Reovery (H010-H129) Or (H131-H135)
Tons:	0.053
Cat Decode:	Liquids with pH <= 2
Method Decode:	Storage, Bulking, And/Or Transfer Off Site--No Treatment/Reovery (H010-H129) Or (H131-H135)
Facility County:	Los Angeles
envid:	1008879780
Year:	2017
GEPAID:	CAR000166199
Contact:	ASHLEY CAMPBELL
Telephone:	7139855472
Mailing Name:	Not reported
Mailing Address:	5151 SAN FELIPE ST
Mailing City,St,Zip:	HOUSTON, TX 770560000
Gen County:	Los Angeles
TSD EPA ID:	CAD008364432
TSD County:	Los Angeles
Waste Category:	Liquids with pH <= 2
Disposal Method:	Storage, Bulking, And/Or Transfer Off Site--No Treatment/Reovery (H010-H129) Or (H131-H135)
Tons:	0.053
Cat Decode:	Liquids with pH <= 2
Method Decode:	Storage, Bulking, And/Or Transfer Off Site--No Treatment/Reovery (H010-H129) Or (H131-H135)
Facility County:	Los Angeles
envid:	1008879780
Year:	2017
GEPAID:	CAR000166199
Contact:	ASHLEY CAMPBELL
Telephone:	7139855472
Mailing Name:	Not reported
Mailing Address:	5151 SAN FELIPE ST
Mailing City,St,Zip:	HOUSTON, TX 770560000
Gen County:	Los Angeles

HOME DEPOT USA INC HD 1039 (Continued) **1008879780**

TSD EPA ID: CAD008364432
TSD County: Los Angeles
Waste Category: Other organic solids
Disposal Method: Storage, Bulking, And/Or Transfer Off Site--No Treatment/Reovery (H010-H129) Or (H131-H135)
Tons: 8.5825
Cat Decode: Other organic solids
Method Decode: Storage, Bulking, And/Or Transfer Off Site--No Treatment/Reovery (H010-H129) Or (H131-H135)
Facility County: Los Angeles

Click this hyperlink while viewing on your computer to access
151 additional CA_HAZNET: record(s) in the EDR Site Report.

BP389 **KNUDSEN-KRAFT DAIRY GROUP** **SWEEPS UST S101582831**
NW **1900 W SLAUSON AVE** **CA FID UST N/A**
1/8-1/4 **LOS ANGELES, CA 90062**
0.213 mi.
1124 ft. **Site 1 of 7 in cluster BP**

Actual:
135 ft.

Focus Map:
1

SWEEPS UST:
Status: Not reported
Comp Number: 7263
Number: Not reported
Board Of Equalization: Not reported
Referral Date: Not reported
Action Date: Not reported
Created Date: Not reported
Owner Tank Id: Not reported
SWRCB Tank Id: Not reported
Tank Status: Not reported
Capacity: Not reported
Active Date: Not reported
Tank Use: Not reported
STG: Not reported
Content: Not reported
Number Of Tanks: 0

Status: Active
Comp Number: 8238
Number: 1
Board Of Equalization: Not reported
Referral Date: 08-31-92
Action Date: 04-25-94
Created Date: 08-31-92
Owner Tank Id: Not reported
SWRCB Tank Id: Not reported
Tank Status: Not reported
Capacity: Not reported
Active Date: Not reported
Tank Use: Not reported
STG: Not reported
Content: Not reported
Number Of Tanks: Not reported

CA FID UST:
Facility ID: 19001595

KNUDSEN-KRAFT DAIRY GROUP (Continued) **S101582831**

Regulated By:	UTNKI
Regulated ID:	Not reported
Cortese Code:	Not reported
SIC Code:	Not reported
Facility Phone:	2134261196
Mail To:	Not reported
Mailing Address:	1900 W SLAUSON AVE
Mailing Address 2:	Not reported
Mailing City,St,Zip:	LOS ANGELES 900620000
Contact:	Not reported
Contact Phone:	Not reported
DUNs Number:	Not reported
NPDES Number:	Not reported
EPA ID:	Not reported
Comments:	Not reported
Status:	Inactive

BP390 **DR. PICKETT'S PROPERTY** **LUST** **S106164671**
NW **1885 SLAUSON AVE. W.** **N/A**
1/8-1/4 **LOS ANGELES, CA 90047**
0.218 mi.
1153 ft. **Site 2 of 7 in cluster BP**

Actual:
135 ft.

Focus Map:
1

LUST REG 4:

Region:	4	
Regional Board:	04	
County:	Los Angeles	
Facility Id:	900470198	
Status:	Pollution Characterization	
Substance:	Gasoline	
Substance Quantity:	Not reported	
Local Case No:	35545	
Case Type:	Groundwater	
Abatement Method Used at the Site:		Not reported
Global ID:	T0603789591	
W Global ID:	Not reported	
Staff:	AT	
Local Agency:	19050	
Cross Street:	SAINT ANDREWS	
Enforcement Type:	DLSEL	
Date Leak Discovered:	9/22/2001	
Date Leak First Reported:		9/22/2001
Date Leak Record Entered:	Not reported	
Date Confirmation Began:	5/23/2003	
Date Leak Stopped:	9/22/2001	
Date Case Last Changed on Database:		Not reported
Date the Case was Closed:		Not reported
How Leak Discovered:	Tank Closure	
How Leak Stopped:	Close Tank	
Cause of Leak:	Not reported	
Leak Source:	UNK	
Operator:	Not reported	
Water System:	Not reported	
Well Name:	Not reported	
Approx. Dist To Production Well (ft):		Not reported
Source of Cleanup Funding:		UNK
Preliminary Site Assessment Workplan Submitted:		Not reported
Preliminary Site Assessment Began:		Not reported

DR. PICKETT'S PROPERTY (Continued) **S106164671**

Pollution Characterization Began:	5/23/2003
Remediation Plan Submitted:	Not reported
Remedial Action Underway:	Not reported
Post Remedial Action Monitoring Began:	Not reported
Enforcement Action Date:	Not reported
Historical Max MTBE Date:	Not reported
Hist Max MTBE Conc in Groundwater:	Not reported
Hist Max MTBE Conc in Soil:	Not reported
Significant Interim Remedial Action Taken:	Not reported
GW Qualifier:	Not reported
Soil Qualifier:	Not reported
Organization:	Not reported
Owner Contact:	Not reported
Responsible Party:	ANDREW PICKETT
RP Address:	4230 FIGUEROA ST.
Program:	LUST
Lat/Long:	0 / 0
Local Agency Staff:	Not reported
Beneficial Use:	Not reported
Priority:	Not reported
Cleanup Fund Id:	Not reported
Suspended:	Not reported
Assigned Name:	Not reported
Summary:	GROUNDWATER CONTAMINATION

LUST:

Lead Agency:	LOS ANGELES RWQCB (REGION 4)
Case Type:	LUST Cleanup Site
Geo Track:	http://geotracker.waterboards.ca.gov/profile_report.asp?global_id=T0603789591
Global Id:	T0603789591
Latitude:	33.989415
Longitude:	-118.311146
Status:	Completed - Case Closed
Status Date:	03/29/2011
Case Worker:	AT
RB Case Number:	900470198
Local Agency:	LOS ANGELES, CITY OF
File Location:	Regional Board
Local Case Number:	35545
Potential Media Affect:	Aquifer used for drinking water supply
Potential Contaminants of Concern:	Gasoline
Site History:	Not reported

LUST:

Global Id:	T0603789591
Contact Type:	Regional Board Caseworker
Contact Name:	ARMAN TOUMARI
Organization Name:	LOS ANGELES RWQCB (REGION 4)
Address:	320 WEST 4TH STREET, SUITE 200
City:	LOS ANGELES
Email:	atoumari@waterboards.ca.gov
Phone Number:	2135766708

Global Id:	T0603789591
Contact Type:	Local Agency Caseworker
Contact Name:	TBD
Organization Name:	LOS ANGELES, CITY OF

DR. PICKETT'S PROPERTY (Continued) **S106164671**

Address: 200 N. MAIN ST. RM. 970
City: LOS ANGELES
Email: Not reported
Phone Number: 2134826528

LUST:
Global Id: T0603789591
Action Type: RESPONSE
Date: 01/15/2005
Action: Monitoring Report - Quarterly

Global Id: T0603789591
Action Type: RESPONSE
Date: 07/15/2006
Action: Monitoring Report - Quarterly

Global Id: T0603789591
Action Type: ENFORCEMENT
Date: 02/10/2004
Action: Staff Letter

Global Id: T0603789591
Action Type: Other
Date: 09/22/2001
Action: Leak Reported

Global Id: T0603789591
Action Type: RESPONSE
Date: 04/15/2006
Action: Monitoring Report - Quarterly

Global Id: T0603789591
Action Type: RESPONSE
Date: 01/15/2006
Action: Soil and Water Investigation Report

Global Id: T0603789591
Action Type: RESPONSE
Date: 10/15/2006
Action: Monitoring Report - Quarterly

Global Id: T0603789591
Action Type: RESPONSE
Date: 04/15/2007
Action: Conceptual Site Model

Global Id: T0603789591
Action Type: RESPONSE
Date: 04/15/2007
Action: Well Installation Report

Global Id: T0603789591
Action Type: RESPONSE
Date: 01/15/2008
Action: Conceptual Site Model

Global Id: T0603789591

DR. PICKETT'S PROPERTY (Continued) **S106164671**

Action Type: RESPONSE
Date: 07/15/2008
Action: Monitoring Report - Quarterly

Global Id: T0603789591
Action Type: RESPONSE
Date: 04/15/2008
Action: Monitoring Report - Quarterly

Global Id: T0603789591
Action Type: RESPONSE
Date: 04/15/2008
Action: Conceptual Site Model

Global Id: T0603789591
Action Type: ENFORCEMENT
Date: 02/09/2005
Action: 13267 Requirement

Global Id: T0603789591
Action Type: REMEDIATION
Date: 02/01/2003
Action: Free Product Removal

Global Id: T0603789591
Action Type: REMEDIATION
Date: 09/27/2005
Action: Excavation

Global Id: T0603789591
Action Type: ENFORCEMENT
Date: 03/29/2011
Action: Closure/No Further Action Letter

Global Id: T0603789591
Action Type: RESPONSE
Date: 10/15/2008
Action: Monitoring Report - Quarterly

Global Id: T0603789591
Action Type: RESPONSE
Date: 01/15/2008
Action: Monitoring Report - Quarterly

Global Id: T0603789591
Action Type: ENFORCEMENT
Date: 09/26/2005
Action: Staff Letter

Global Id: T0603789591
Action Type: RESPONSE
Date: 07/15/2008
Action: Remedial Progress Report

Global Id: T0603789591
Action Type: REMEDIATION
Date: 03/01/2003

DR. PICKETT'S PROPERTY (Continued) **S106164671**

Action: Soil Vapor Extraction (SVE)

Global Id: T0603789591
Action Type: REMEDIATION
Date: 09/01/2007
Action: In Situ Physical/Chemical Treatment (other than SVE)

Global Id: T0603789591
Action Type: RESPONSE
Date: 04/15/2004
Action: Monitoring Report - Quarterly

Global Id: T0603789591
Action Type: ENFORCEMENT
Date: 07/31/2007
Action: Staff Letter

Global Id: T0603789591
Action Type: RESPONSE
Date: 04/15/2004
Action: Other Report / Document

Global Id: T0603789591
Action Type: RESPONSE
Date: 02/26/2009
Action: Clean Up Fund - 5-Year Review Summary

Global Id: T0603789591
Action Type: ENFORCEMENT
Date: 03/13/2008
Action: Staff Letter

Global Id: T0603789591
Action Type: Other
Date: 09/22/2001
Action: Leak Discovery

Global Id: T0603789591
Action Type: RESPONSE
Date: 04/15/2005
Action: Soil and Water Investigation Report

Global Id: T0603789591
Action Type: RESPONSE
Date: 07/15/2005
Action: Monitoring Report - Quarterly

Global Id: T0603789591
Action Type: RESPONSE
Date: 04/15/2005
Action: Monitoring Report - Quarterly

Global Id: T0603789591
Action Type: RESPONSE
Date: 10/15/2004
Action: Monitoring Report - Quarterly

DR. PICKETT'S PROPERTY (Continued) **S106164671**

Global Id: T0603789591
Action Type: RESPONSE
Date: 12/15/2010
Action: Clean Up Fund - 5-Year Review Summary

Global Id: T0603789591
Action Type: Other
Date: 09/22/2001
Action: Leak Stopped

Global Id: T0603789591
Action Type: RESPONSE
Date: 01/15/2006
Action: Soil and Water Investigation Workplan

Global Id: T0603789591
Action Type: RESPONSE
Date: 10/15/2005
Action: Soil and Water Investigation Report

Global Id: T0603789591
Action Type: RESPONSE
Date: 10/15/2005
Action: Monitoring Report - Quarterly

Global Id: T0603789591
Action Type: RESPONSE
Date: 07/15/2004
Action: Monitoring Report - Quarterly

Global Id: T0603789591
Action Type: RESPONSE
Date: 07/15/2007
Action: Monitoring Report - Quarterly

Global Id: T0603789591
Action Type: RESPONSE
Date: 07/15/2007
Action: Soil and Water Investigation Report

Global Id: T0603789591
Action Type: RESPONSE
Date: 04/15/2007
Action: Interim Remedial Action Plan

Global Id: T0603789591
Action Type: RESPONSE
Date: 10/15/2007
Action: Conceptual Site Model

Global Id: T0603789591
Action Type: RESPONSE
Date: 10/15/2007
Action: Monitoring Report - Quarterly

Global Id: T0603789591
Action Type: RESPONSE

DR. PICKETT'S PROPERTY (Continued) **S106164671**

Date: 10/15/2007
Action: CAP/RAP - Final Remediation / Design Plan

LUST:
Global Id: T0603789591
Status: Completed - Case Closed
Status Date: 03/29/2011

Global Id: T0603789591
Status: Open - Case Begin Date
Status Date: 09/22/2001

Global Id: T0603789591
Status: Open - Remediation
Status Date: 09/13/2007

Global Id: T0603789591
Status: Open - Remediation
Status Date: 01/31/2008

Global Id: T0603789591
Status: Open - Site Assessment
Status Date: 05/23/2003

Global Id: T0603789591
Status: Open - Site Assessment
Status Date: 01/15/2006

BP391 **GOOD HUMOR CORP** **RCRA-SQG** **1000921626**
NW **1900 W. SLAUSON AVE.** **LUST** **CAD981984040**
1/8-1/4 **LOS ANGELES, CA 90047** **CPS-SLIC**
0.226 mi. **FINDS**
1191 ft. **Site 3 of 7 in cluster BP** **ECHO**
HIST CORTESE

Actual:
135 ft.

Focus Map:
1

RCRA-SQG:
Date form received by agency: 04/11/1994
Facility name: GOOD HUMOR BREYERS ICE CREAM
Facility address: 1900 W SLAUSON
LOS ANGELES, CA 90047
EPA ID: CAD981984040
Mailing address: W SLAUSON
LOS ANGELES, CA 90047
Contact: KEITH BERTA
Contact address: 1900 W SLAUSON
LOS ANGELES, CA 90047
Contact country: US
Contact telephone: 213-298-8316
Contact email: Not reported
EPA Region: 09
Classification: Small Small Quantity Generator
Description: Handler: generates more than 100 and less than 1000 kg of hazardous waste during any calendar month and accumulates less than 6000 kg of hazardous waste at any time; or generates 100 kg or less of hazardous waste during any calendar month, and accumulates more than 1000 kg of hazardous waste at any time

GOOD HUMOR CORP (Continued) **1000921626**

Owner/Operator Summary:
- Owner/operator name: GOOD HUMOR CORP
- Owner/operator address: 909 PACKERLAND DR
  GREEN BAY, WI 54307
- Owner/operator country: Not reported
- Owner/operator telephone: 414-499-5151
- Owner/operator email: Not reported
- Owner/operator fax: Not reported
- Owner/operator extension: Not reported
- Legal status: Private
- Owner/Operator Type: Owner
- Owner/Op start date: Not reported
- Owner/Op end date: Not reported

Handler Activities Summary:
- U.S. importer of hazardous waste: No
- Mixed waste (haz. and radioactive): No
- Recycler of hazardous waste: No
- Transporter of hazardous waste: No
- Treater, storer or disposer of HW: No
- Underground injection activity: No
- On-site burner exemption: No
- Furnace exemption: No
- Used oil fuel burner: No
- Used oil processor: No
- User oil refiner: No
- Used oil fuel marketer to burner: No
- Used oil Specification marketer: No
- Used oil transfer facility: No
- Used oil transporter: No

Violation Status: No violations found

LUST REG 4:
- Region: 4
- Regional Board: 04
- County: Los Angeles
- Facility Id: 900470034
- Status: Case Closed
- Substance: Gasoline
- Substance Quantity: Not reported
- Local Case No: Not reported
- Case Type: Groundwater
- Abatement Method Used at the Site: Cap Site
- Global ID: T0603701087
- W Global ID: Not reported
- Staff: DK
- Local Agency: 19050
- Cross Street: RAMERCY
- Enforcement Type: Not reported
- Date Leak Discovered: Not reported
- Date Leak First Reported: 11/3/1987
- Date Leak Record Entered: 3/31/1988
- Date Confirmation Began: Not reported
- Date Leak Stopped: Not reported
- Date Case Last Changed on Database: 6/17/1997
- Date the Case was Closed: 7/23/1997

GOOD HUMOR CORP (Continued) **1000921626**

How Leak Discovered: Not reported
How Leak Stopped: Not reported
Cause of Leak: Not reported
Leak Source: Not reported
Operator: FORMER GOOD HUMOR
Water System: Not reported
Well Name: Not reported
Approx. Dist To Production Well (ft): 2241.137491584616335778162791
Source of Cleanup Funding: Not reported
Preliminary Site Assessment Workplan Submitted: Not reported
Preliminary Site Assessment Began: Not reported
Pollution Characterization Began: 6/13/1991
Remediation Plan Submitted: Not reported
Remedial Action Underway: Not reported
Post Remedial Action Monitoring Began: 12/28/1993
Enforcement Action Date: Not reported
Historical Max MTBE Date: Not reported
Hist Max MTBE Conc in Groundwater: Not reported
Hist Max MTBE Conc in Soil: Not reported
Significant Interim Remedial Action Taken: Not reported
GW Qualifier: Not reported
Soil Qualifier: Not reported
Organization: Not reported
Owner Contact: Not reported
Responsible Party: GOOD HUMOR - BREYERS ICE CREAM
RP Address: P.O. BOX 19007, GREEN BAY, WI 54307-9007
Program: LUST
Lat/Long: 33.9889946 / -1
Local Agency Staff: PEJ
Beneficial Use: Not reported
Priority: Not reported
Cleanup Fund Id: Not reported
Suspended: Not reported
Assigned Name: Not reported
Summary: 06/17/97 - REQUEST FOR CLOSURE

LUST:
Lead Agency: LOS ANGELES RWQCB (REGION 4)
Case Type: LUST Cleanup Site
Geo Track: http://geotracker.waterboards.ca.gov/profile_report.asp?global_id=T0603701087
Global Id: T0603701087
Latitude: 33.9885448606684
Longitude: -118.313612937927
Status: Completed - Case Closed
Status Date: 07/23/1997
Case Worker: DK
RB Case Number: 900470034
Local Agency: LOS ANGELES, CITY OF
File Location: Not reported
Local Case Number: Not reported
Potential Media Affect: Aquifer used for drinking water supply
Potential Contaminants of Concern: Gasoline
Site History: Not reported

LUST:
Global Id: T0603701087
Contact Type: Regional Board Caseworker

GOOD HUMOR CORP (Continued) **1000921626**

Contact Name: DAVID KOO
Organization Name: LOS ANGELES RWQCB (REGION 4)
Address: Not reported
City: R4 UNKNOWN
Email: david.koo@waterboards.ca.gov
Phone Number: 2136206155

Global Id: T0603701087
Contact Type: Local Agency Caseworker
Contact Name: ELOY LUNA
Organization Name: LOS ANGELES, CITY OF
Address: 200 North Main Street, Suite 1780
City: LOS ANGELES
Email: eloy.luna@lacity.org
Phone Number: Not reported

LUST:
Global Id: T0603701087
Action Type: Other
Date: 11/03/1987
Action: Leak Reported

LUST:
Global Id: T0603701087
Status: Completed - Case Closed
Status Date: 07/23/1997

Global Id: T0603701087
Status: Open - Case Begin Date
Status Date: 11/03/1987

Global Id: T0603701087
Status: Open - Site Assessment
Status Date: 06/13/1991

Global Id: T0603701087
Status: Open - Verification Monitoring
Status Date: 12/28/1993

SLIC REG 4:
Region: 4
Facility Status: No further action required
SLIC: 0940
Substance: TPH
Staff: JTL

FINDS:

Registry ID: 110002139392

Environmental Interest/Information System
US EPA TRIS (Toxics Release Inventory System) contains information from facilities on the amounts of over 300 listed toxic chemicals that these facilities release directly to air, water, land, or that are

GOOD HUMOR CORP (Continued) **1000921626**

transported off-site.

RCRAInfo is a national information system that supports the Resource Conservation and Recovery Act (RCRA) program through the tracking of events and activities related to facilities that generate, transport, and treat, store, or dispose of hazardous waste. RCRAInfo allows RCRA program staff to track the notification, permit, compliance, and corrective action activities required under RCRA.

STATE MASTER

Click this hyperlink while viewing on your computer to access additional FINDS: detail in the EDR Site Report.

ECHO:
- Envid: 1000921626
- Registry ID: 110002139392
- DFR URL: http://echo.epa.gov/detailed-facility-report?fid=110002139392

HIST CORTESE:
- Region: CORTESE
- Facility County Code: 19
- Reg By: LTNKA
- Reg Id: 900470034

- Region: CORTESE
- Facility County Code: 19
- Reg By: LTNKA
- Reg Id: 900470034A

BP392 **CITY OF LA GENERAL SERVICES** **RCRA NonGen / NLR** **1024788606**
NW **1909 W SLAUSON** **CAL000047651**
1/8-1/4 **LOS ANGELES, CA 90047**
0.226 mi.
1193 ft. **Site 4 of 7 in cluster BP**

Actual:
135 ft.

Focus Map:
1

RCRA NonGen / NLR:
- Date form received by agency: 04/02/1991
- Facility name: CITY OF LA GENERAL SERVICES
- Facility address: 1909 W SLAUSON
  LOS ANGELES, CA 90047
- EPA ID: CAL000047651
- Mailing address: 111 E FIRST ST RM 600
  LOS ANGELES, CA 90012-0000
- Contact: EMMANUEL AMESI
- Contact address: 111 E FIRST STREET, ROOM 600
  LOS ANGELES, CA 90012
- Contact country: Not reported
- Contact telephone: 213-978-3798
- Contact email: EMMANUEL.AMESI@LACITY.ORG
- EPA Region: 09
- Classification: Non-Generator
- Description: Handler: Non-Generators do not presently generate hazardous waste

Owner/Operator Summary:

CITY OF LA GENERAL SERVICES (Continued) **1024788606**

Owner/operator name:	EMMANUEL AMESI
Owner/operator address:	111 E FIRST STREET, ROOM 600
	LOS ANGELES, CA 90012
Owner/operator country:	Not reported
Owner/operator telephone:	213-978-3798
Owner/operator email:	Not reported
Owner/operator fax:	Not reported
Owner/operator extension:	Not reported
Legal status:	Other
Owner/Operator Type:	Operator
Owner/Op start date:	Not reported
Owner/Op end date:	Not reported

Owner/operator name:	CITY OF LA DEPT OF GENERAL SVS
Owner/operator address:	111 E 1ST ST RM 600
	LOS ANGELES, CA 90012
Owner/operator country:	Not reported
Owner/operator telephone:	213-978-3798
Owner/operator email:	Not reported
Owner/operator fax:	Not reported
Owner/operator extension:	Not reported
Legal status:	Other
Owner/Operator Type:	Owner
Owner/Op start date:	Not reported
Owner/Op end date:	Not reported

Handler Activities Summary:

U.S. importer of hazardous waste:	No
Mixed waste (haz. and radioactive):	No
Recycler of hazardous waste:	No
Transporter of hazardous waste:	Yes
Treater, storer or disposer of HW:	No
Underground injection activity:	No
On-site burner exemption:	No
Furnace exemption:	No
Used oil fuel burner:	No
Used oil processor:	No
User oil refiner:	No
Used oil fuel marketer to burner:	No
Used oil Specification marketer:	No
Used oil transfer facility:	No
Used oil transporter:	No

Violation Status: No violations found

---

393 West 1/8-1/4 0.234 mi. 1234 ft.

BRIGHT STAR PROPOSED SCHOOL SITE
1915 THROUGH 1951 W. GAGE AVENUE
LOS ANGELES, CA 90016

ENVIROSTOR SCH **S109422404 N/A**

Actual: 136 ft.

Focus Map: 1

ENVIROSTOR:

Facility ID:	60001028
Status:	Inactive - Needs Evaluation
Status Date:	01/29/2009
Site Code:	304615
Site Type:	School Investigation
Site Type Detailed:	School

BRIGHT STAR PROPOSED SCHOOL SITE (Continued) **S109422404**

Acres: 2.14
NPL: NO
Regulatory Agencies: SMBRP
Lead Agency: SMBRP
Program Manager: Not reported
Supervisor: Shahir Haddad
Division Branch: Southern California Schools & Brownfields Outreach
Assembly: 47
Senate: 30
Special Program: Not reported
Restricted Use: NO
Site Mgmt Req: NONE SPECIFIED
Funding: School District
Latitude: 33.98185
Longitude: -118.3129
APN: NONE SPECIFIED
Past Use: NONE SPECIFIED
Potential COC: NONE SPECIFIED
Confirmed COC: NONE SPECIFIED
Potential Description: NONE SPECIFIED
Alias Name: 304615
Alias Type: Project Code (Site Code)
Alias Name: 60001028
Alias Type: Envirostor ID Number

Completed Info:
Completed Area Name: PROJECT WIDE
Completed Sub Area Name: Not reported
Completed Document Type: Environmental Oversight Agreement
Completed Date: 01/23/2009
Comments: Sent fully executed agreement to district.

Completed Area Name: PROJECT WIDE
Completed Sub Area Name: Not reported
Completed Document Type: Cost Recovery Closeout Memo
Completed Date: 09/18/2012
Comments: Not reported

Future Area Name: Not reported
Future Sub Area Name: Not reported
Future Document Type: Not reported
Future Due Date: Not reported
Schedule Area Name: Not reported
Schedule Sub Area Name: Not reported
Schedule Document Type: Not reported
Schedule Due Date: Not reported
Schedule Revised Date: Not reported

SCH:

Facility ID: 60001028
Site Type: School Investigation
Site Type Detail: School
Site Mgmt. Req.: NONE SPECIFIED
Acres: 2.14
National Priorities List: NO
Cleanup Oversight Agencies: SMBRP

BRIGHT STAR PROPOSED SCHOOL SITE (Continued) **S109422404**

Lead Agency:	SMBRP
Lead Agency Description:	DTSC - Site Cleanup Program
Project Manager:	Not reported
Supervisor:	Shahir Haddad
Division Branch:	Southern California Schools & Brownfields Outreach
Site Code:	304615
Assembly:	47
Senate:	30
Special Program Status:	Not reported
Status:	Inactive - Needs Evaluation
Status Date:	01/29/2009
Restricted Use:	NO
Funding:	School District
Latitude:	33.98185
Longitude:	-118.3129
APN:	NONE SPECIFIED
Past Use:	NONE SPECIFIED
Potential COC:	NONE SPECIFIED
Confirmed COC:	NONE SPECIFIED
Potential Description:	NONE SPECIFIED
Alias Name:	304615
Alias Type:	Project Code (Site Code)
Alias Name:	60001028
Alias Type:	Envirostor ID Number

Completed Info:

Completed Area Name:	PROJECT WIDE
Completed Sub Area Name:	Not reported
Completed Document Type:	Environmental Oversight Agreement
Completed Date:	01/23/2009
Comments:	Sent fully executed agreement to district.
Completed Area Name:	PROJECT WIDE
Completed Sub Area Name:	Not reported
Completed Document Type:	Cost Recovery Closeout Memo
Completed Date:	09/18/2012
Comments:	Not reported
Future Area Name:	Not reported
Future Sub Area Name:	Not reported
Future Document Type:	Not reported
Future Due Date:	Not reported
Schedule Area Name:	Not reported
Schedule Sub Area Name:	Not reported
Schedule Document Type:	Not reported
Schedule Due Date:	Not reported
Schedule Revised Date:	Not reported

---

394 **HYUNG JOO PARK/ELLIOTT HYLAND** **UST** **U003940076**
ENE **1600 W SLAUSON AVE # 80** **N/A**
1/8-1/4 **LOS ANGELES, CA 90047**
0.236 mi.
1247 ft.

Actual:
138 ft.

Focus Map:
2

UST:

Facility ID:	23627
Permitting Agency:	LOS ANGELES, CITY OF
Latitude:	33.9891

HYUNG JOO PARK/ELLIOTT HYLAND (Continued) **U003940076**

Longitude: -118.30474

BP395 **LOS ANGELES FIRE STATION 66** **UST** **U003780372**
NW **1909 W SLAUSON AVE** **N/A**
1/8-1/4 **LOS ANGELES, CA 90047**
0.240 mi.
1269 ft. **Site 5 of 7 in cluster BP**

Actual:
135 ft.

Focus Map:
1

UST:
Facility ID: FA0020537
Permitting Agency: Los Angeles City Fire Department
Latitude: 33.98917
Longitude: -118.3117

Facility ID: 23889
Permitting Agency: LOS ANGELES, CITY OF
Latitude: 33.98913
Longitude: -118.31163

BP396 **1X CITY OF LA FIRE DEPT** **CA FID UST** **S101583729**
NW **1909 W SLAUSON AVE** **HAZNET** **N/A**
1/8-1/4 **LOS ANGELES, CA 90012**
0.240 mi.
1269 ft. **Site 6 of 7 in cluster BP**

Actual:
135 ft.

Focus Map:
1

CA FID UST:
Facility ID: 19005756
Regulated By: UTNKI
Regulated ID: Not reported
Cortese Code: Not reported
SIC Code: Not reported
Facility Phone: 2130000000
Mail To: Not reported
Mailing Address: 1909 W SLAUSON AVE
Mailing Address 2: Not reported
Mailing City,St,Zip: LOS ANGELES 900620000
Contact: Not reported
Contact Phone: Not reported
DUNs Number: Not reported
NPDES Number: Not reported
EPA ID: Not reported
Comments: Not reported
Status: Inactive

HAZNET:
Facility Name: 1X CITY OF LA FIRE DEPT
envid: S101583729
Year: 2017
GEPAID: CAC000063861
Contact: WILLIAM CARTER
Telephone: 2134856939
Mailing Name: Not reported
Mailing Address: 200 N MAIN ST
Mailing City,St,Zip: LOS ANGELES, CA 900120000
Gen County: Los Angeles
TSD EPA ID: AZD049318009

1X CITY OF LA FIRE DEPT (Continued) **S101583729**

TSD County:	99
Waste Category:	Other inorganic solid waste
Disposal Method:	Storage, Bulking, And/Or Transfer Off Site--No Treatment/Reovery (H010-H129) Or (H131-H135)
Tons:	0.125
Cat Decode:	Other inorganic solid waste
Method Decode:	Storage, Bulking, And/Or Transfer Off Site--No Treatment/Reovery (H010-H129) Or (H131-H135)
Facility County:	Los Angeles
envid:	S101583729
Year:	2017
GEPAID:	CAC000063861
Contact:	WILLIAM CARTER
Telephone:	2134856939
Mailing Name:	Not reported
Mailing Address:	200 N MAIN ST
Mailing City,St,Zip:	LOS ANGELES, CA 900120000
Gen County:	Los Angeles
TSD EPA ID:	CAD044429835
TSD County:	Los Angeles
Waste Category:	Unspecified oil-containing waste
Disposal Method:	Storage, Bulking, And/Or Transfer Off Site--No Treatment/Reovery (H010-H129) Or (H131-H135)
Tons:	0.725
Cat Decode:	Unspecified oil-containing waste
Method Decode:	Storage, Bulking, And/Or Transfer Off Site--No Treatment/Reovery (H010-H129) Or (H131-H135)
Facility County:	Los Angeles
envid:	S101583729
Year:	2017
GEPAID:	CAC000063861
Contact:	WILLIAM CARTER
Telephone:	2134856939
Mailing Name:	Not reported
Mailing Address:	200 N MAIN ST
Mailing City,St,Zip:	LOS ANGELES, CA 900120000
Gen County:	Los Angeles
TSD EPA ID:	CAD044429835
TSD County:	Los Angeles
Waste Category:	Unspecified solvent mixture
Disposal Method:	Storage, Bulking, And/Or Transfer Off Site--No Treatment/Reovery (H010-H129) Or (H131-H135)
Tons:	0.2
Cat Decode:	Unspecified solvent mixture
Method Decode:	Storage, Bulking, And/Or Transfer Off Site--No Treatment/Reovery (H010-H129) Or (H131-H135)
Facility County:	Los Angeles
envid:	S101583729
Year:	2017
GEPAID:	CAC000063861
Contact:	WILLIAM CARTER
Telephone:	2134856939
Mailing Name:	Not reported
Mailing Address:	200 N MAIN ST

1X CITY OF LA FIRE DEPT (Continued) **S101583729**

Mailing City,St,Zip:	LOS ANGELES, CA 900120000
Gen County:	Los Angeles
TSD EPA ID:	CAD044429835
TSD County:	Los Angeles
Waste Category:	Other inorganic solid waste
Disposal Method:	Storage, Bulking, And/Or Transfer Off Site--No Treatment/Reovery (H010-H129) Or (H131-H135)
Tons:	0.0175
Cat Decode:	Other inorganic solid waste
Method Decode:	Storage, Bulking, And/Or Transfer Off Site--No Treatment/Reovery (H010-H129) Or (H131-H135)
Facility County:	Los Angeles

BP397 **LOS ANGELES FIRE STATION 66** **SWEEPS UST** **S106928826**
NW **1909 W SLAUSON BLVD** **N/A**
1/8-1/4 **LOS ANGELES, CA 90047**
0.240 mi.
1269 ft. **Site 7 of 7 in cluster BP**

Actual:
135 ft.

Focus Map:
1

SWEEPS UST:

Status:	Not reported
Comp Number:	6629
Number:	Not reported
Board Of Equalization:	Not reported
Referral Date:	Not reported
Action Date:	Not reported
Created Date:	Not reported
Owner Tank Id:	Not reported
SWRCB Tank Id:	Not reported
Tank Status:	Not reported
Capacity:	Not reported
Active Date:	Not reported
Tank Use:	Not reported
STG:	Not reported
Content:	Not reported
Number Of Tanks:	0

BQ398 **L AND J CLEANERS** **RCRA-SQG** **1000819655**
East **1601 W MANCHESTER** **FINDS** **CAD983656505**
1/8-1/4 **LOS ANGELES, CA 90047** **ECHO**
0.241 mi. **HAZNET**
1271 ft. **Site 1 of 2 in cluster BQ**

Actual:
177 ft.

Focus Map:
4

RCRA-SQG:

Date form received by agency:	01/06/1993
Facility name:	L AND J CLEANERS
Facility address:	1601 W MANCHESTER LOS ANGELES, CA 90043
EPA ID:	CAD983656505
Mailing address:	W MANCHESTER LOS ANGELES, CA 90043
Contact:	ALFRED HOWELL
Contact address:	1601 W MANCHESTER LOS ANGELES, CA 90043
Contact country:	US
Contact telephone:	213-752-6776

L AND J CLEANERS (Continued) **1000819655**

Contact email: Not reported
EPA Region: 09
Classification: Small Small Quantity Generator
Description: Handler: generates more than 100 and less than 1000 kg of hazardous waste during any calendar month and accumulates less than 6000 kg of hazardous waste at any time; or generates 100 kg or less of hazardous waste during any calendar month, and accumulates more than 1000 kg of hazardous waste at any time

Owner/Operator Summary:
Owner/operator name: ALFRED HOWELL
Owner/operator address: 1601 W MANCHESTER
LOS ANGELES, CA 90043
Owner/operator country: Not reported
Owner/operator telephone: 213-752-6776
Owner/operator email: Not reported
Owner/operator fax: Not reported
Owner/operator extension: Not reported
Legal status: Private
Owner/Operator Type: Owner
Owner/Op start date: Not reported
Owner/Op end date: Not reported

Handler Activities Summary:
U.S. importer of hazardous waste: No
Mixed waste (haz. and radioactive): No
Recycler of hazardous waste: No
Transporter of hazardous waste: No
Treater, storer or disposer of HW: No
Underground injection activity: No
On-site burner exemption: No
Furnace exemption: No
Used oil fuel burner: No
Used oil processor: No
User oil refiner: No
Used oil fuel marketer to burner: No
Used oil Specification marketer: No
Used oil transfer facility: No
Used oil transporter: No

Violation Status: No violations found

FINDS:

Registry ID: 110002890426

Environmental Interest/Information System
California Hazardous Waste Tracking System - Datamart (HWTS-DATAMART) provides California with information on hazardous waste shipments for generators, transporters, and treatment, storage, and disposal facilities.

RCRAInfo is a national information system that supports the Resource Conservation and Recovery Act (RCRA) program through the tracking of events and activities related to facilities that generate, transport, and treat, store, or dispose of hazardous waste. RCRAInfo allows RCRA program staff to track the notification, permit, compliance, and

L AND J CLEANERS (Continued) **1000819655**

corrective action activities required under RCRA.

Click this hyperlink while viewing on your computer to access additional FINDS: detail in the EDR Site Report.

ECHO:

Envid:	1000819655
Registry ID:	110002890426
DFR URL:	http://echo.epa.gov/detailed-facility-report?fid=110002890426

HAZNET:

Facility Name:	L AND J CLEANERS
envid:	1000819655
Year:	2008
GEPAID:	CAD983656505
Contact:	ALFRED HOWELL
Telephone:	3237526776
Mailing Name:	Not reported
Mailing Address:	1601 W MANCHESTER AVE
Mailing City,St,Zip:	LOS ANGELES, CA 900475430
Gen County:	Not reported
TSD EPA ID:	NVR000076158
TSD County:	Not reported
Waste Category:	Halogenated solvents (chloroforms, methyl chloride, perchloroethylene, etc)
Disposal Method:	Solvents Recovery
Tons:	0.32935
Cat Decode:	Not reported
Method Decode:	Not reported
Facility County:	Los Angeles

envid:	1000819655
Year:	2008
GEPAID:	CAD983656505
Contact:	ALFRED HOWELL
Telephone:	3237526776
Mailing Name:	Not reported
Mailing Address:	1601 W MANCHESTER AVE
Mailing City,St,Zip:	LOS ANGELES, CA 900475430
Gen County:	Not reported
TSD EPA ID:	NVR000076158
TSD County:	Not reported
Waste Category:	Halogenated solvents (chloroforms, methyl chloride, perchloroethylene, etc)
Disposal Method:	Solvents Recovery
Tons:	0.32935
Cat Decode:	Not reported
Method Decode:	Not reported
Facility County:	Los Angeles

envid:	1000819655
Year:	2008
GEPAID:	CAD983656505
Contact:	ALFRED HOWELL
Telephone:	3237526776

L AND J CLEANERS (Continued) **1000819655**

Mailing Name: Not reported
Mailing Address: 1601 W MANCHESTER AVE
Mailing City,St,Zip: LOS ANGELES, CA 900475430
Gen County: Not reported
TSD EPA ID: CAD008302903
TSD County: Not reported
Waste Category: Liquids with halogenated organic compounds >= 1,000 Mg./L
Disposal Method: Solvents Recovery
Tons: 0.22935
Cat Decode: Not reported
Method Decode: Not reported
Facility County: Los Angeles

envid: 1000819655
Year: 2008
GEPAID: CAD983656505
Contact: ALFRED HOWELL
Telephone: 3237526776
Mailing Name: Not reported
Mailing Address: 1601 W MANCHESTER AVE
Mailing City,St,Zip: LOS ANGELES, CA 900475430
Gen County: Not reported
TSD EPA ID: CAD008302903
TSD County: Not reported
Waste Category: Liquids with halogenated organic compounds >= 1,000 Mg./L
Disposal Method: Solvents Recovery
Tons: 0.22935
Cat Decode: Not reported
Method Decode: Not reported
Facility County: Los Angeles

envid: 1000819655
Year: 2008
GEPAID: CAD983656505
Contact: ALFRED HOWELL
Telephone: 3237526776
Mailing Name: Not reported
Mailing Address: 1601 W MANCHESTER AVE
Mailing City,St,Zip: LOS ANGELES, CA 900475430
Gen County: Not reported
TSD EPA ID: AZR000501510
TSD County: Not reported
Waste Category: Other organic solids
Disposal Method: Storage, Bulking, And/Or Transfer Off Site--No Treatment/Reovery (H010-H129) Or (H131-H135)
Tons: 0.15
Cat Decode: Not reported
Method Decode: Not reported
Facility County: Los Angeles

Click this hyperlink while viewing on your computer to access
63 additional CA_HAZNET: record(s) in the EDR Site Report.

BR399 **ADVANCE PAPER BOX COMPANY** **RCRA-LQG** **1000151440**
West **6100 S GRAMERCY PLACE** **LUST** **CAD982415846**
1/8-1/4 **LOS ANGELES, CA 90047** **UST**
0.244 mi. **SWEEPS UST**
1288 ft. **Site 1 of 2 in cluster BR** **HIST UST**
CA FID UST
Actual: **ICIS**
136 ft. **US AIRS**
EMI
Focus Map: **HAZNET**
1

RCRA-LQG:

Date form received by agency:	07/31/2008
Facility name:	ADVANCE PAPER BOX COMPANY
Facility address:	6100 S GRAMERCY PLACE LOS ANGELES, CA 90047
EPA ID:	CAD982415846
Contact:	BERNIE KONIG
Contact address:	Not reported Not reported
Contact country:	US
Contact telephone:	323-750-2550
Contact email:	Not reported
EPA Region:	09
Classification:	Large Quantity Generator
Description:	Handler: generates 1,000 kg or more of hazardous waste during any calendar month; or generates more than 1 kg of acutely hazardous waste during any calendar month; or generates more than 100 kg of any residue or contaminated soil, waste or other debris resulting from the cleanup of a spill, into or on any land or water, of acutely hazardous waste during any calendar month; or generates 1 kg or less of acutely hazardous waste during any calendar month, and accumulates more than 1 kg of acutely hazardous waste at any time; or generates 100 kg or less of any residue or contaminated soil, waste or other debris resulting from the cleanup of a spill, into or on any land or water, of acutely hazardous waste during any calendar month, and accumulates more than 100 kg of that material at any time

Owner/Operator Summary:

Owner/operator name:	ADVANCE PAPER BOX CO
Owner/operator address:	NOT REQUIRED NOT REQUIRED, ME 99999
Owner/operator country:	Not reported
Owner/operator telephone:	415-555-1212
Owner/operator email:	Not reported
Owner/operator fax:	Not reported
Owner/operator extension:	Not reported
Legal status:	Private
Owner/Operator Type:	Owner
Owner/Op start date:	Not reported
Owner/Op end date:	Not reported
Owner/operator name:	ADVANCE PAPER BOX COMPANY
Owner/operator address:	Not reported Not reported
Owner/operator country:	US
Owner/operator telephone:	Not reported
Owner/operator email:	Not reported
Owner/operator fax:	Not reported

ADVANCE PAPER BOX COMPANY (Continued) **1000151440**

Owner/operator extension: Not reported
Legal status: Private
Owner/Operator Type: Operator
Owner/Op start date: 03/01/1988
Owner/Op end date: Not reported

Owner/operator name: NOT REQUIRED
Owner/operator address: NOT REQUIRED
NOT REQUIRED, ME 99999
Owner/operator country: Not reported
Owner/operator telephone: 415-555-1212
Owner/operator email: Not reported
Owner/operator fax: Not reported
Owner/operator extension: Not reported
Legal status: Private
Owner/Operator Type: Operator
Owner/Op start date: Not reported
Owner/Op end date: Not reported

Owner/operator name: ADVANCE PAPER BOX COMPANY
Owner/operator address: 6100 S GRAMERCY PLACE
LOS ANGELES, CA 90047
Owner/operator country: US
Owner/operator telephone: Not reported
Owner/operator email: Not reported
Owner/operator fax: Not reported
Owner/operator extension: Not reported
Legal status: Private
Owner/Operator Type: Owner
Owner/Op start date: 03/01/1988
Owner/Op end date: Not reported

Handler Activities Summary:
U.S. importer of hazardous waste: No
Mixed waste (haz. and radioactive): No
Recycler of hazardous waste: No
Transporter of hazardous waste: No
Treater, storer or disposer of HW: No
Underground injection activity: No
On-site burner exemption: No
Furnace exemption: No
Used oil fuel burner: No
Used oil processor: No
User oil refiner: No
Used oil fuel marketer to burner: No
Used oil Specification marketer: No
Used oil transfer facility: No
Used oil transporter: No

. Waste code: D001
. Waste name: IGNITABLE WASTE

. Waste code: F003
. Waste name: THE FOLLOWING SPENT NONHALOGENATED SOLVENTS: XYLENE, ACETONE, ETHYL ACETATE, ETHYL BENZENE, ETHYL ETHER, METHYL ISOBUTYL KETONE, N-BUTYL ALCOHOL, CYCLOHEXANONE, AND METHANOL; ALL SPENT SOLVENT MIXTURES/BLENDS CONTAINING, BEFORE USE, ONLY THE ABOVE SPENT

ADVANCE PAPER BOX COMPANY (Continued) **1000151440**

NONHALOGENATED SOLVENTS; AND ALL SPENT SOLVENT MIXTURES/BLENDS CONTAINING, BEFORE USE, ONE OR MORE OF THE ABOVE NONHALOGENATED SOLVENTS, AND A TOTAL OF TEN PERCENT OR MORE (BY VOLUME) OF ONE OR MORE OF THOSE SOLVENTS LISTED IN F001, F002, F004, AND F005; AND STILL BOTTOMS FROM THE RECOVERY OF THESE SPENT SOLVENTS AND SPENT SOLVENT MIXTURES.

Historical Generators:
Date form received by agency: 09/01/1996
Site name: ADVANCE PAPER BOX COMPANY
Classification: Small Quantity Generator

Date form received by agency: 12/03/1987
Site name: ADVANCE PAPER BOX COMPANY
Classification: Large Quantity Generator

Violation Status: No violations found

LUST:
Lead Agency: SWRCB
Case Type: LUST Cleanup Site
Geo Track: http://geotracker.waterboards.ca.gov/profile_report.asp?global_id=T0603763986
Global Id: T0603763986
Latitude: 33.984176
Longitude: -118.312942
Status: Completed - Case Closed
Status Date: 09/01/2015
Case Worker: MC
RB Case Number: Not reported
Local Agency: LOS ANGELES, CITY OF
File Location: Not reported
Local Case Number: TTXS0001870
Potential Media Affect: Soil
Potential Contaminants of Concern: Diesel
Site History: Not reported

LUST:
Global Id: T0603763986
Contact Type: Regional Board Caseworker
Contact Name: MATTHEW COHEN
Organization Name: SWRCB
Address: 1001 I Street
City: SACRAMENTO
Email: mcohen@waterboards.ca.gov
Phone Number: 9163415751

Global Id: T0603763986
Contact Type: Local Agency Caseworker
Contact Name: TBD
Organization Name: LOS ANGELES, CITY OF
Address: 200 N. MAIN ST. RM. 970
City: LOS ANGELES
Email: Not reported
Phone Number: 2134826528

Global Id: T0603763986
Contact Type: Regional Board Caseworker
Contact Name: YUE RONG

ADVANCE PAPER BOX COMPANY (Continued) **1000151440**

Organization Name: LOS ANGELES RWQCB (REGION 4)
Address: 320 W. 4TH ST., SUITE 200
City: Los Angeles
Email: yrong@waterboards.ca.gov
Phone Number: Not reported

LUST:
Global Id: T0603763986
Action Type: Other
Date: 03/08/2002
Action: Leak Reported

Global Id: T0603763986
Action Type: RESPONSE
Date: 03/08/2002
Action: Request for Closure

Global Id: T0603763986
Action Type: RESPONSE
Date: 10/21/1989
Action: Tank Removal Report / UST Sampling Report

Global Id: T0603763986
Action Type: ENFORCEMENT
Date: 09/01/2015
Action: Closure/No Further Action Letter

Global Id: T0603763986
Action Type: ENFORCEMENT
Date: 04/24/2015
Action: Notification - Public Participation Document

Global Id: T0603763986
Action Type: ENFORCEMENT
Date: 08/13/2015
Action: State Water Board Closure Order

Global Id: T0603763986
Action Type: Other
Date: 10/29/2001
Action: Leak Discovery

LUST:
Global Id: T0603763986
Status: Completed - Case Closed
Status Date: 09/01/2015

Global Id: T0603763986
Status: Open - Case Begin Date
Status Date: 10/29/2001

Global Id: T0603763986
Status: Open - Eligible for Closure
Status Date: 01/03/2014

Global Id: T0603763986

ADVANCE PAPER BOX COMPANY (Continued) **1000151440**

Status: Open - Eligible for Closure
Status Date: 08/13/2015

Global Id: T0603763986
Status: Open - Site Assessment
Status Date: 08/13/2003

UST:
Facility ID: 23604
Permitting Agency: LOS ANGELES, CITY OF
Latitude: 33.985565
Longitude: -118.311567

Facility ID: FA0002075
Permitting Agency: Los Angeles City Fire Department
Latitude: 33.98421
Longitude: -118.31292

SWEEPS UST:
Status: Active
Comp Number: 5233
Number: 1
Board Of Equalization: Not reported
Referral Date: 03-23-93
Action Date: 03-23-93
Created Date: 02-29-88
Owner Tank Id: 5233-1
SWRCB Tank Id: 19-050-005233-000001
Tank Status: A
Capacity: 8000
Active Date: 03-23-93
Tank Use: M.V. FUEL
STG: P
Content: REG UNLEADED
Number Of Tanks: 1

HIST UST:
File Number: 000261BA
URL: http://geotracker.waterboards.ca.gov/ustpdfs/pdf/000261BA.pdf
Region: STATE
Facility ID: 00000066109
Facility Type: Other
Other Type: MANUFACUTURING/DELIV
Contact Name: Not reported
Telephone: 2137502550
Owner Name: ADVANCE PAPER BOX COMPANY
Owner Address: 6100 S. GRAMERCY PLACE
Owner City,St,Zip: LOS ANGELES, CA 90047
Total Tanks: 0002

Tank Num: 001
Container Num: #2
Year Installed: 1979
Tank Capacity: 00007500
Tank Used for: WASTE

ADVANCE PAPER BOX COMPANY (Continued) **1000151440**

Type of Fuel: 2
Container Construction Thickness: X
Leak Detection: Visual

Tank Num: 002
Container Num: #1
Year Installed: 1979
Tank Capacity: 00007500
Tank Used for: PRODUCT
Type of Fuel: UNLEADED
Container Construction Thickness: Not reported
Leak Detection: Visual

Click here for Geo Tracker PDF:

CA FID UST:
Facility ID: 19033264
Regulated By: UTNKA
Regulated ID: Not reported
Cortese Code: Not reported
SIC Code: Not reported
Facility Phone: 2130000000
Mail To: Not reported
Mailing Address: 6100 S GRAMERCY PL
Mailing Address 2: Not reported
Mailing City,St,Zip: LOS ANGELES 900470000
Contact: Not reported
Contact Phone: Not reported
DUNs Number: Not reported
NPDES Number: Not reported
EPA ID: Not reported
Comments: Not reported
Status: Active

ICIS:
Enforcement Action ID: CASCAA200124105
FRS ID: 110001191399
Action Name: NOV P60856 RULE 1415
Facility Name: ADVANCE PAPER BOX CO
Facility Address: 6100 S GRAMERCY PL
LOS ANGELES, CA 900470000
Enforcement Action Type: Notice of Violation
Facility County: LOS ANGELES
Program System Acronym: AIR
Enforcement Action Forum Desc: Administrative - Informal
EA Type Code: NOV
Facility SIC Code: 2657
Federal Facility ID: Not reported
Latitude in Decimal Degrees: 33.984167
Longitude in Decimal Degrees: -118.313305
Permit Type Desc: Not reported
Program System Acronym: CASCA00006037C4107
Facility NAICS Code: 322212
Tribal Land Code: Not reported

ADVANCE PAPER BOX COMPANY (Continued) **1000151440**

US AIRS (AFS):
Envid: 1000151440
Region Code: 09
County Code: CA037
Programmatic ID: AIR CASCA00006037C4107
Facility Registry ID: 110001191399
D and B Number: Not reported
Facility Site Name: ADVANCE PAPER BOX CO
Primary SIC Code: 2657
NAICS Code: 322212
Default Air Classification Code: MAJ
Facility Type of Ownership Code: POF
Air CMS Category Code: TVM
HPV Status: Not reported

US AIRS (AFS):
Region Code: 09
Programmatic ID: AIR CASCA00006037C4107
Facility Registry ID: 110001191399
Air Operating Status Code: OPR
Default Air Classification Code: MAJ
Air Program: State Implementation Plan for National Primary and Secondary Ambient Air Quality Standards
Activity Date: 2015-04-09 00:00:00
Activity Status Date: 2015-07-08 19:06:10
Activity Group: Compliance Monitoring
Activity Type: Inspection/Evaluation
Activity Status: Active

Region Code: 09
Programmatic ID: AIR CASCA00006037C4107
Facility Registry ID: 110001191399
Air Operating Status Code: OPR
Default Air Classification Code: MAJ
Air Program: State Implementation Plan for National Primary and Secondary Ambient Air Quality Standards
Activity Date: 2015-04-09 00:00:00
Activity Status Date: 2015-07-08 19:10:04
Activity Group: Compliance Monitoring
Activity Type: Inspection/Evaluation
Activity Status: Active

Region Code: 09
Programmatic ID: AIR CASCA00006037C4107
Facility Registry ID: 110001191399
Air Operating Status Code: OPR
Default Air Classification Code: MAJ
Air Program: State Implementation Plan for National Primary and Secondary Ambient Air Quality Standards
Activity Date: 2016-03-24 00:00:00
Activity Status Date: 2016-04-26 17:35:24
Activity Group: Compliance Monitoring
Activity Type: Inspection/Evaluation
Activity Status: Active

Region Code: 09
Programmatic ID: AIR CASCA00006037C4107
Facility Registry ID: 110001191399
Air Operating Status Code: OPR
Default Air Classification Code: MAJ

ADVANCE PAPER BOX COMPANY (Continued) **1000151440**

Air Program: State Implementation Plan for National Primary and Secondary Ambient Air Quality Standards
Activity Date: 2016-03-24 00:00:00
Activity Status Date: 2016-04-26 17:36:45
Activity Group: Compliance Monitoring
Activity Type: Inspection/Evaluation
Activity Status: Active

Region Code: 09
Programmatic ID: AIR CASCA00006037C4107
Facility Registry ID: 110001191399
Air Operating Status Code: OPR
Default Air Classification Code: MAJ
Air Program: State Implementation Plan for National Primary and Secondary Ambient Air Quality Standards
Activity Date: 1999-08-04 00:00:00
Activity Status Date: Not reported
Activity Group: Compliance Monitoring
Activity Type: Inspection/Evaluation
Activity Status: Not reported

Region Code: 09
Programmatic ID: AIR CASCA00006037C4107
Facility Registry ID: 110001191399
Air Operating Status Code: OPR
Default Air Classification Code: MAJ
Air Program: State Implementation Plan for National Primary and Secondary Ambient Air Quality Standards
Activity Date: 2002-03-04 00:00:00
Activity Status Date: Not reported
Activity Group: Compliance Monitoring
Activity Type: Inspection/Evaluation
Activity Status: Not reported

Region Code: 09
Programmatic ID: AIR CASCA00006037C4107
Facility Registry ID: 110001191399
Air Operating Status Code: OPR
Default Air Classification Code: MAJ
Air Program: State Implementation Plan for National Primary and Secondary Ambient Air Quality Standards
Activity Date: 2002-08-16 00:00:00
Activity Status Date: Not reported
Activity Group: Compliance Monitoring
Activity Type: Inspection/Evaluation
Activity Status: Not reported

Region Code: 09
Programmatic ID: AIR CASCA00006037C4107
Facility Registry ID: 110001191399
Air Operating Status Code: OPR
Default Air Classification Code: MAJ
Air Program: State Implementation Plan for National Primary and Secondary Ambient Air Quality Standards
Activity Date: 2004-02-25 00:00:00
Activity Status Date: Not reported
Activity Group: Compliance Monitoring
Activity Type: Inspection/Evaluation
Activity Status: Not reported

Region Code: 09
Programmatic ID: AIR CASCA00006037C4107

ADVANCE PAPER BOX COMPANY (Continued) **1000151440**

Facility Registry ID: 110001191399
Air Operating Status Code: OPR
Default Air Classification Code: MAJ
Air Program: State Implementation Plan for National Primary and Secondary Ambient Air Quality Standards
Activity Date: 2004-09-16 00:00:00
Activity Status Date: Not reported
Activity Group: Compliance Monitoring
Activity Type: Inspection/Evaluation
Activity Status: Not reported

Region Code: 09
Programmatic ID: AIR CASCA00006037C4107
Facility Registry ID: 110001191399
Air Operating Status Code: OPR
Default Air Classification Code: MAJ
Air Program: State Implementation Plan for National Primary and Secondary Ambient Air Quality Standards
Activity Date: 2004-09-30 00:00:00
Activity Status Date: Not reported
Activity Group: Compliance Monitoring
Activity Type: Inspection/Evaluation
Activity Status: Not reported

Region Code: 09
Programmatic ID: AIR CASCA00006037C4107
Facility Registry ID: 110001191399
Air Operating Status Code: OPR
Default Air Classification Code: MAJ
Air Program: State Implementation Plan for National Primary and Secondary Ambient Air Quality Standards
Activity Date: 2005-08-24 00:00:00
Activity Status Date: Not reported
Activity Group: Compliance Monitoring
Activity Type: Inspection/Evaluation
Activity Status: Not reported

Region Code: 09
Programmatic ID: AIR CASCA00006037C4107
Facility Registry ID: 110001191399
Air Operating Status Code: OPR
Default Air Classification Code: MAJ
Air Program: State Implementation Plan for National Primary and Secondary Ambient Air Quality Standards
Activity Date: 2005-08-25 00:00:00
Activity Status Date: Not reported
Activity Group: Compliance Monitoring
Activity Type: Inspection/Evaluation
Activity Status: Not reported

Region Code: 09
Programmatic ID: AIR CASCA00006037C4107
Facility Registry ID: 110001191399
Air Operating Status Code: OPR
Default Air Classification Code: MAJ
Air Program: State Implementation Plan for National Primary and Secondary Ambient Air Quality Standards
Activity Date: 2006-02-26 00:00:00
Activity Status Date: Not reported
Activity Group: Compliance Monitoring
Activity Type: Inspection/Evaluation
Activity Status: Not reported

ADVANCE PAPER BOX COMPANY (Continued) **1000151440**

Region Code: 09
Programmatic ID: AIR CASCA00006037C4107
Facility Registry ID: 110001191399
Air Operating Status Code: OPR
Default Air Classification Code: MAJ
Air Program: State Implementation Plan for National Primary and Secondary Ambient Air Quality Standards
Activity Date: 2006-05-23 00:00:00
Activity Status Date: Not reported
Activity Group: Compliance Monitoring
Activity Type: Inspection/Evaluation
Activity Status: Not reported

Region Code: 09
Programmatic ID: AIR CASCA00006037C4107
Facility Registry ID: 110001191399
Air Operating Status Code: OPR
Default Air Classification Code: MAJ
Air Program: State Implementation Plan for National Primary and Secondary Ambient Air Quality Standards
Activity Date: 2007-02-27 00:00:00
Activity Status Date: Not reported
Activity Group: Compliance Monitoring
Activity Type: Inspection/Evaluation
Activity Status: Not reported

Region Code: 09
Programmatic ID: AIR CASCA00006037C4107
Facility Registry ID: 110001191399
Air Operating Status Code: OPR
Default Air Classification Code: MAJ
Air Program: State Implementation Plan for National Primary and Secondary Ambient Air Quality Standards
Activity Date: 2007-07-06 00:00:00
Activity Status Date: Not reported
Activity Group: Compliance Monitoring
Activity Type: Inspection/Evaluation
Activity Status: Not reported

Region Code: 09
Programmatic ID: AIR CASCA00006037C4107
Facility Registry ID: 110001191399
Air Operating Status Code: OPR
Default Air Classification Code: MAJ
Air Program: State Implementation Plan for National Primary and Secondary Ambient Air Quality Standards
Activity Date: 2008-02-27 00:00:00
Activity Status Date: Not reported
Activity Group: Compliance Monitoring
Activity Type: Inspection/Evaluation
Activity Status: Not reported

Region Code: 09
Programmatic ID: AIR CASCA00006037C4107
Facility Registry ID: 110001191399
Air Operating Status Code: OPR
Default Air Classification Code: MAJ
Air Program: State Implementation Plan for National Primary and Secondary Ambient Air Quality Standards
Activity Date: 2008-07-03 00:00:00
Activity Status Date: Not reported
Activity Group: Compliance Monitoring

ADVANCE PAPER BOX COMPANY (Continued) **1000151440**

Activity Type: Inspection/Evaluation
Activity Status: Not reported

Region Code: 09
Programmatic ID: AIR CASCA00006037C4107
Facility Registry ID: 110001191399
Air Operating Status Code: OPR
Default Air Classification Code: MAJ
Air Program: State Implementation Plan for National Primary and Secondary Ambient Air Quality Standards
Activity Date: 2009-02-10 00:00:00
Activity Status Date: Not reported
Activity Group: Compliance Monitoring
Activity Type: Inspection/Evaluation
Activity Status: Not reported

Region Code: 09
Programmatic ID: AIR CASCA00006037C4107
Facility Registry ID: 110001191399
Air Operating Status Code: OPR
Default Air Classification Code: MAJ
Air Program: State Implementation Plan for National Primary and Secondary Ambient Air Quality Standards
Activity Date: 2009-02-26 00:00:00
Activity Status Date: Not reported
Activity Group: Compliance Monitoring
Activity Type: Inspection/Evaluation
Activity Status: Not reported

Region Code: 09
Programmatic ID: AIR CASCA00006037C4107
Facility Registry ID: 110001191399
Air Operating Status Code: OPR
Default Air Classification Code: MAJ
Air Program: State Implementation Plan for National Primary and Secondary Ambient Air Quality Standards
Activity Date: 2009-02-27 00:00:00
Activity Status Date: Not reported
Activity Group: Compliance Monitoring
Activity Type: Inspection/Evaluation
Activity Status: Not reported

Region Code: 09
Programmatic ID: AIR CASCA00006037C4107
Facility Registry ID: 110001191399
Air Operating Status Code: OPR
Default Air Classification Code: MAJ
Air Program: State Implementation Plan for National Primary and Secondary Ambient Air Quality Standards
Activity Date: 2010-02-22 00:00:00
Activity Status Date: Not reported
Activity Group: Compliance Monitoring
Activity Type: Inspection/Evaluation
Activity Status: Not reported

Region Code: 09
Programmatic ID: AIR CASCA00006037C4107
Facility Registry ID: 110001191399
Air Operating Status Code: OPR
Default Air Classification Code: MAJ
Air Program: State Implementation Plan for National Primary and Secondary Ambient Air Quality Standards

ADVANCE PAPER BOX COMPANY (Continued) **1000151440**

Activity Date: 2010-04-15 00:00:00
Activity Status Date: Not reported
Activity Group: Compliance Monitoring
Activity Type: Inspection/Evaluation
Activity Status: Not reported

Region Code: 09
Programmatic ID: AIR CASCA00006037C4107
Facility Registry ID: 110001191399
Air Operating Status Code: OPR
Default Air Classification Code: MAJ
Air Program: State Implementation Plan for National Primary and Secondary Ambient Air Quality Standards
Activity Date: 2010-05-18 00:00:00
Activity Status Date: Not reported
Activity Group: Compliance Monitoring
Activity Type: Inspection/Evaluation
Activity Status: Not reported

Region Code: 09
Programmatic ID: AIR CASCA00006037C4107
Facility Registry ID: 110001191399
Air Operating Status Code: OPR
Default Air Classification Code: MAJ
Air Program: State Implementation Plan for National Primary and Secondary Ambient Air Quality Standards
Activity Date: 2010-05-19 00:00:00
Activity Status Date: Not reported
Activity Group: Compliance Monitoring
Activity Type: Inspection/Evaluation
Activity Status: Not reported

Region Code: 09
Programmatic ID: AIR CASCA00006037C4107
Facility Registry ID: 110001191399
Air Operating Status Code: OPR
Default Air Classification Code: MAJ
Air Program: State Implementation Plan for National Primary and Secondary Ambient Air Quality Standards
Activity Date: 2011-02-24 00:00:00
Activity Status Date: Not reported
Activity Group: Compliance Monitoring
Activity Type: Inspection/Evaluation
Activity Status: Not reported

Region Code: 09
Programmatic ID: AIR CASCA00006037C4107
Facility Registry ID: 110001191399
Air Operating Status Code: OPR
Default Air Classification Code: MAJ
Air Program: State Implementation Plan for National Primary and Secondary Ambient Air Quality Standards
Activity Date: 2011-03-28 00:00:00
Activity Status Date: Not reported
Activity Group: Compliance Monitoring
Activity Type: Inspection/Evaluation
Activity Status: Not reported

Region Code: 09
Programmatic ID: AIR CASCA00006037C4107
Facility Registry ID: 110001191399

ADVANCE PAPER BOX COMPANY (Continued) **1000151440**

Air Operating Status Code: OPR
Default Air Classification Code: MAJ
Air Program: State Implementation Plan for National Primary and Secondary Ambient Air Quality Standards
Activity Date: 2011-03-29 00:00:00
Activity Status Date: Not reported
Activity Group: Compliance Monitoring
Activity Type: Inspection/Evaluation
Activity Status: Not reported

Region Code: 09
Programmatic ID: AIR CASCA00006037C4107
Facility Registry ID: 110001191399
Air Operating Status Code: OPR
Default Air Classification Code: MAJ
Air Program: State Implementation Plan for National Primary and Secondary Ambient Air Quality Standards
Activity Date: 2012-02-22 00:00:00
Activity Status Date: Not reported
Activity Group: Compliance Monitoring
Activity Type: Inspection/Evaluation
Activity Status: Not reported

Region Code: 09
Programmatic ID: AIR CASCA00006037C4107
Facility Registry ID: 110001191399
Air Operating Status Code: OPR
Default Air Classification Code: MAJ
Air Program: State Implementation Plan for National Primary and Secondary Ambient Air Quality Standards
Activity Date: 2012-03-14 00:00:00
Activity Status Date: Not reported
Activity Group: Compliance Monitoring
Activity Type: Inspection/Evaluation
Activity Status: Not reported

Region Code: 09
Programmatic ID: AIR CASCA00006037C4107
Facility Registry ID: 110001191399
Air Operating Status Code: OPR
Default Air Classification Code: MAJ
Air Program: State Implementation Plan for National Primary and Secondary Ambient Air Quality Standards
Activity Date: 2012-03-27 00:00:00
Activity Status Date: Not reported
Activity Group: Compliance Monitoring
Activity Type: Inspection/Evaluation
Activity Status: Not reported

Region Code: 09
Programmatic ID: AIR CASCA00006037C4107
Facility Registry ID: 110001191399
Air Operating Status Code: OPR
Default Air Classification Code: MAJ
Air Program: State Implementation Plan for National Primary and Secondary Ambient Air Quality Standards
Activity Date: 2012-03-28 00:00:00
Activity Status Date: Not reported
Activity Group: Compliance Monitoring
Activity Type: Inspection/Evaluation
Activity Status: Not reported

ADVANCE PAPER BOX COMPANY (Continued) **1000151440**

Region Code: 09
Programmatic ID: AIR CASCA00006037C4107
Facility Registry ID: 110001191399
Air Operating Status Code: OPR
Default Air Classification Code: MAJ
Air Program: State Implementation Plan for National Primary and Secondary Ambient Air Quality Standards
Activity Date: 2013-02-28 00:00:00
Activity Status Date: Not reported
Activity Group: Compliance Monitoring
Activity Type: Inspection/Evaluation
Activity Status: Not reported

Region Code: 09
Programmatic ID: AIR CASCA00006037C4107
Facility Registry ID: 110001191399
Air Operating Status Code: OPR
Default Air Classification Code: MAJ
Air Program: State Implementation Plan for National Primary and Secondary Ambient Air Quality Standards
Activity Date: 2013-03-19 00:00:00
Activity Status Date: Not reported
Activity Group: Compliance Monitoring
Activity Type: Inspection/Evaluation
Activity Status: Not reported

Region Code: 09
Programmatic ID: AIR CASCA00006037C4107
Facility Registry ID: 110001191399
Air Operating Status Code: OPR
Default Air Classification Code: MAJ
Air Program: State Implementation Plan for National Primary and Secondary Ambient Air Quality Standards
Activity Date: 2013-04-17 00:00:00
Activity Status Date: Not reported
Activity Group: Compliance Monitoring
Activity Type: Inspection/Evaluation
Activity Status: Not reported

Region Code: 09
Programmatic ID: AIR CASCA00006037C4107
Facility Registry ID: 110001191399
Air Operating Status Code: OPR
Default Air Classification Code: MAJ
Air Program: State Implementation Plan for National Primary and Secondary Ambient Air Quality Standards
Activity Date: 2014-02-28 00:00:00
Activity Status Date: Not reported
Activity Group: Compliance Monitoring
Activity Type: Inspection/Evaluation
Activity Status: Not reported

Region Code: 09
Programmatic ID: AIR CASCA00006037C4107
Facility Registry ID: 110001191399
Air Operating Status Code: OPR
Default Air Classification Code: MAJ
Air Program: State Implementation Plan for National Primary and Secondary Ambient Air Quality Standards
Activity Date: 2014-07-10 00:00:00
Activity Status Date: Not reported
Activity Group: Compliance Monitoring

ADVANCE PAPER BOX COMPANY (Continued) **1000151440**

Activity Type: Inspection/Evaluation
Activity Status: Not reported

Region Code: 09
Programmatic ID: AIR CASCA00006037C4107
Facility Registry ID: 110001191399
Air Operating Status Code: OPR
Default Air Classification Code: MAJ
Air Program: State Implementation Plan for National Primary and Secondary Ambient Air Quality Standards
Activity Date: 2014-07-11 00:00:00
Activity Status Date: Not reported
Activity Group: Compliance Monitoring
Activity Type: Inspection/Evaluation
Activity Status: Not reported

Region Code: 09
Programmatic ID: AIR CASCA00006037C4107
Facility Registry ID: 110001191399
Air Operating Status Code: OPR
Default Air Classification Code: MAJ
Air Program: Title V Permits
Activity Date: Not reported
Activity Status Date: 2015-06-25 17:25:51
Activity Group: Case File
Activity Type: Case File
Activity Status: Notified

Region Code: 09
Programmatic ID: AIR CASCA00006037C4107
Facility Registry ID: 110001191399
Air Operating Status Code: OPR
Default Air Classification Code: MAJ
Air Program: Title V Permits
Activity Date: 2015-02-27 00:00:00
Activity Status Date: 2015-07-08 19:08:54
Activity Group: Compliance Monitoring
Activity Type: Inspection/Evaluation
Activity Status: Active

Region Code: 09
Programmatic ID: AIR CASCA00006037C4107
Facility Registry ID: 110001191399
Air Operating Status Code: OPR
Default Air Classification Code: MAJ
Air Program: Title V Permits
Activity Date: 2015-04-09 00:00:00
Activity Status Date: 2015-07-08 19:06:10
Activity Group: Compliance Monitoring
Activity Type: Inspection/Evaluation
Activity Status: Active

Region Code: 09
Programmatic ID: AIR CASCA00006037C4107
Facility Registry ID: 110001191399
Air Operating Status Code: OPR
Default Air Classification Code: MAJ
Air Program: Title V Permits

ADVANCE PAPER BOX COMPANY (Continued) **1000151440**

Activity Date: 2015-04-09 00:00:00
Activity Status Date: 2015-07-08 19:10:04
Activity Group: Compliance Monitoring
Activity Type: Inspection/Evaluation
Activity Status: Active

Region Code: 09
Programmatic ID: AIR CASCA00006037C4107
Facility Registry ID: 110001191399
Air Operating Status Code: OPR
Default Air Classification Code: MAJ
Air Program: Title V Permits
Activity Date: 2016-02-28 00:00:00
Activity Status Date: 2016-04-26 17:32:32
Activity Group: Compliance Monitoring
Activity Type: Inspection/Evaluation
Activity Status: Active

Region Code: 09
Programmatic ID: AIR CASCA00006037C4107
Facility Registry ID: 110001191399
Air Operating Status Code: OPR
Default Air Classification Code: MAJ
Air Program: Title V Permits
Activity Date: 2016-03-24 00:00:00
Activity Status Date: 2016-04-26 17:35:24
Activity Group: Compliance Monitoring
Activity Type: Inspection/Evaluation
Activity Status: Active

Region Code: 09
Programmatic ID: AIR CASCA00006037C4107
Facility Registry ID: 110001191399
Air Operating Status Code: OPR
Default Air Classification Code: MAJ
Air Program: Title V Permits
Activity Date: 2016-03-24 00:00:00
Activity Status Date: 2016-04-26 17:36:45
Activity Group: Compliance Monitoring
Activity Type: Inspection/Evaluation
Activity Status: Active

Region Code: 09
Programmatic ID: AIR CASCA00006037C4107
Facility Registry ID: 110001191399
Air Operating Status Code: OPR
Default Air Classification Code: MAJ
Air Program: Title V Permits
Activity Date: 1999-08-04 00:00:00
Activity Status Date: Not reported
Activity Group: Compliance Monitoring
Activity Type: Inspection/Evaluation
Activity Status: Not reported

Region Code: 09
Programmatic ID: AIR CASCA00006037C4107
Facility Registry ID: 110001191399

ADVANCE PAPER BOX COMPANY (Continued) **1000151440**

Air Operating Status Code: OPR
Default Air Classification Code: MAJ
Air Program: Title V Permits
Activity Date: 2000-08-25 00:00:00
Activity Status Date: Not reported
Activity Group: Compliance Monitoring
Activity Type: Inspection/Evaluation
Activity Status: Not reported

Region Code: 09
Programmatic ID: AIR CASCA00006037C4107
Facility Registry ID: 110001191399
Air Operating Status Code: OPR
Default Air Classification Code: MAJ
Air Program: Title V Permits
Activity Date: 2002-03-04 00:00:00
Activity Status Date: Not reported
Activity Group: Compliance Monitoring
Activity Type: Inspection/Evaluation
Activity Status: Not reported

Region Code: 09
Programmatic ID: AIR CASCA00006037C4107
Facility Registry ID: 110001191399
Air Operating Status Code: OPR
Default Air Classification Code: MAJ
Air Program: Title V Permits
Activity Date: 2002-08-16 00:00:00
Activity Status Date: Not reported
Activity Group: Compliance Monitoring
Activity Type: Inspection/Evaluation
Activity Status: Not reported

Region Code: 09
Programmatic ID: AIR CASCA00006037C4107
Facility Registry ID: 110001191399
Air Operating Status Code: OPR
Default Air Classification Code: MAJ
Air Program: Title V Permits
Activity Date: 2003-02-27 00:00:00
Activity Status Date: Not reported
Activity Group: Compliance Monitoring
Activity Type: Inspection/Evaluation
Activity Status: Not reported

Region Code: 09
Programmatic ID: AIR CASCA00006037C4107
Facility Registry ID: 110001191399
Air Operating Status Code: OPR
Default Air Classification Code: MAJ
Air Program: Title V Permits
Activity Date: 2003-08-15 00:00:00
Activity Status Date: Not reported
Activity Group: Compliance Monitoring
Activity Type: Inspection/Evaluation
Activity Status: Not reported

ADVANCE PAPER BOX COMPANY (Continued) **1000151440**

Region Code: 09
Programmatic ID: AIR CASCA00006037C4107
Facility Registry ID: 110001191399
Air Operating Status Code: OPR
Default Air Classification Code: MAJ
Air Program: Title V Permits
Activity Date: 2004-02-25 00:00:00
Activity Status Date: Not reported
Activity Group: Compliance Monitoring
Activity Type: Inspection/Evaluation
Activity Status: Not reported

Region Code: 09
Programmatic ID: AIR CASCA00006037C4107
Facility Registry ID: 110001191399
Air Operating Status Code: OPR
Default Air Classification Code: MAJ
Air Program: Title V Permits
Activity Date: 2004-09-16 00:00:00
Activity Status Date: Not reported
Activity Group: Compliance Monitoring
Activity Type: Inspection/Evaluation
Activity Status: Not reported

Region Code: 09
Programmatic ID: AIR CASCA00006037C4107
Facility Registry ID: 110001191399
Air Operating Status Code: OPR
Default Air Classification Code: MAJ
Air Program: Title V Permits
Activity Date: 2004-09-30 00:00:00
Activity Status Date: Not reported
Activity Group: Compliance Monitoring
Activity Type: Inspection/Evaluation
Activity Status: Not reported

Region Code: 09
Programmatic ID: AIR CASCA00006037C4107
Facility Registry ID: 110001191399
Air Operating Status Code: OPR
Default Air Classification Code: MAJ
Air Program: Title V Permits
Activity Date: 2005-08-24 00:00:00
Activity Status Date: Not reported
Activity Group: Compliance Monitoring
Activity Type: Inspection/Evaluation
Activity Status: Not reported

Region Code: 09
Programmatic ID: AIR CASCA00006037C4107
Facility Registry ID: 110001191399
Air Operating Status Code: OPR
Default Air Classification Code: MAJ
Air Program: Title V Permits
Activity Date: 2005-08-25 00:00:00
Activity Status Date: Not reported
Activity Group: Compliance Monitoring

ADVANCE PAPER BOX COMPANY (Continued) **1000151440**

Activity Type: Inspection/Evaluation
Activity Status: Not reported

Region Code: 09
Programmatic ID: AIR CASCA00006037C4107
Facility Registry ID: 110001191399
Air Operating Status Code: OPR
Default Air Classification Code: MAJ
Air Program: Title V Permits
Activity Date: 2006-02-26 00:00:00
Activity Status Date: Not reported
Activity Group: Compliance Monitoring
Activity Type: Inspection/Evaluation
Activity Status: Not reported

Region Code: 09
Programmatic ID: AIR CASCA00006037C4107
Facility Registry ID: 110001191399
Air Operating Status Code: OPR
Default Air Classification Code: MAJ
Air Program: Title V Permits
Activity Date: 2006-05-23 00:00:00
Activity Status Date: Not reported
Activity Group: Compliance Monitoring
Activity Type: Inspection/Evaluation
Activity Status: Not reported

Region Code: 09
Programmatic ID: AIR CASCA00006037C4107
Facility Registry ID: 110001191399
Air Operating Status Code: OPR
Default Air Classification Code: MAJ
Air Program: Title V Permits
Activity Date: 2007-02-27 00:00:00
Activity Status Date: Not reported
Activity Group: Compliance Monitoring
Activity Type: Inspection/Evaluation
Activity Status: Not reported

Region Code: 09
Programmatic ID: AIR CASCA00006037C4107
Facility Registry ID: 110001191399
Air Operating Status Code: OPR
Default Air Classification Code: MAJ
Air Program: Title V Permits
Activity Date: 2007-07-06 00:00:00
Activity Status Date: Not reported
Activity Group: Compliance Monitoring
Activity Type: Inspection/Evaluation
Activity Status: Not reported

Region Code: 09
Programmatic ID: AIR CASCA00006037C4107
Facility Registry ID: 110001191399
Air Operating Status Code: OPR
Default Air Classification Code: MAJ
Air Program: Title V Permits

ADVANCE PAPER BOX COMPANY (Continued) **1000151440**

Activity Date: 2008-02-27 00:00:00
Activity Status Date: Not reported
Activity Group: Compliance Monitoring
Activity Type: Inspection/Evaluation
Activity Status: Not reported

Region Code: 09
Programmatic ID: AIR CASCA00006037C4107
Facility Registry ID: 110001191399
Air Operating Status Code: OPR
Default Air Classification Code: MAJ
Air Program: Title V Permits
Activity Date: 2008-07-03 00:00:00
Activity Status Date: Not reported
Activity Group: Compliance Monitoring
Activity Type: Inspection/Evaluation
Activity Status: Not reported

Region Code: 09
Programmatic ID: AIR CASCA00006037C4107
Facility Registry ID: 110001191399
Air Operating Status Code: OPR
Default Air Classification Code: MAJ
Air Program: Title V Permits
Activity Date: 2009-02-10 00:00:00
Activity Status Date: Not reported
Activity Group: Compliance Monitoring
Activity Type: Inspection/Evaluation
Activity Status: Not reported

Region Code: 09
Programmatic ID: AIR CASCA00006037C4107
Facility Registry ID: 110001191399
Air Operating Status Code: OPR
Default Air Classification Code: MAJ
Air Program: Title V Permits
Activity Date: 2009-02-26 00:00:00
Activity Status Date: Not reported
Activity Group: Compliance Monitoring
Activity Type: Inspection/Evaluation
Activity Status: Not reported

Region Code: 09
Programmatic ID: AIR CASCA00006037C4107
Facility Registry ID: 110001191399
Air Operating Status Code: OPR
Default Air Classification Code: MAJ
Air Program: Title V Permits
Activity Date: 2009-02-27 00:00:00
Activity Status Date: Not reported
Activity Group: Compliance Monitoring
Activity Type: Inspection/Evaluation
Activity Status: Not reported

Region Code: 09
Programmatic ID: AIR CASCA00006037C4107
Facility Registry ID: 110001191399

ADVANCE PAPER BOX COMPANY (Continued) **1000151440**

Air Operating Status Code: OPR
Default Air Classification Code: MAJ
Air Program: Title V Permits
Activity Date: 2010-02-22 00:00:00
Activity Status Date: Not reported
Activity Group: Compliance Monitoring
Activity Type: Inspection/Evaluation
Activity Status: Not reported

Region Code: 09
Programmatic ID: AIR CASCA00006037C4107
Facility Registry ID: 110001191399
Air Operating Status Code: OPR
Default Air Classification Code: MAJ
Air Program: Title V Permits
Activity Date: 2010-04-15 00:00:00
Activity Status Date: Not reported
Activity Group: Compliance Monitoring
Activity Type: Inspection/Evaluation
Activity Status: Not reported

Region Code: 09
Programmatic ID: AIR CASCA00006037C4107
Facility Registry ID: 110001191399
Air Operating Status Code: OPR
Default Air Classification Code: MAJ
Air Program: Title V Permits
Activity Date: 2010-05-18 00:00:00
Activity Status Date: Not reported
Activity Group: Compliance Monitoring
Activity Type: Inspection/Evaluation
Activity Status: Not reported

Region Code: 09
Programmatic ID: AIR CASCA00006037C4107
Facility Registry ID: 110001191399
Air Operating Status Code: OPR
Default Air Classification Code: MAJ
Air Program: Title V Permits
Activity Date: 2010-05-19 00:00:00
Activity Status Date: Not reported
Activity Group: Compliance Monitoring
Activity Type: Inspection/Evaluation
Activity Status: Not reported

Region Code: 09
Programmatic ID: AIR CASCA00006037C4107
Facility Registry ID: 110001191399
Air Operating Status Code: OPR
Default Air Classification Code: MAJ
Air Program: Title V Permits
Activity Date: 2011-02-24 00:00:00
Activity Status Date: Not reported
Activity Group: Compliance Monitoring
Activity Type: Inspection/Evaluation
Activity Status: Not reported

ADVANCE PAPER BOX COMPANY (Continued) **1000151440**

Region Code: 09
Programmatic ID: AIR CASCA00006037C4107
Facility Registry ID: 110001191399
Air Operating Status Code: OPR
Default Air Classification Code: MAJ
Air Program: Title V Permits
Activity Date: 2011-03-28 00:00:00
Activity Status Date: Not reported
Activity Group: Compliance Monitoring
Activity Type: Inspection/Evaluation
Activity Status: Not reported

Region Code: 09
Programmatic ID: AIR CASCA00006037C4107
Facility Registry ID: 110001191399
Air Operating Status Code: OPR
Default Air Classification Code: MAJ
Air Program: Title V Permits
Activity Date: 2011-03-29 00:00:00
Activity Status Date: Not reported
Activity Group: Compliance Monitoring
Activity Type: Inspection/Evaluation
Activity Status: Not reported

Region Code: 09
Programmatic ID: AIR CASCA00006037C4107
Facility Registry ID: 110001191399
Air Operating Status Code: OPR
Default Air Classification Code: MAJ
Air Program: Title V Permits
Activity Date: 2012-02-22 00:00:00
Activity Status Date: Not reported
Activity Group: Compliance Monitoring
Activity Type: Inspection/Evaluation
Activity Status: Not reported

Region Code: 09
Programmatic ID: AIR CASCA00006037C4107
Facility Registry ID: 110001191399
Air Operating Status Code: OPR
Default Air Classification Code: MAJ
Air Program: Title V Permits
Activity Date: 2012-03-14 00:00:00
Activity Status Date: Not reported
Activity Group: Compliance Monitoring
Activity Type: Inspection/Evaluation
Activity Status: Not reported

Region Code: 09
Programmatic ID: AIR CASCA00006037C4107
Facility Registry ID: 110001191399
Air Operating Status Code: OPR
Default Air Classification Code: MAJ
Air Program: Title V Permits
Activity Date: 2012-03-27 00:00:00
Activity Status Date: Not reported
Activity Group: Compliance Monitoring

ADVANCE PAPER BOX COMPANY (Continued) **1000151440**

Activity Type: Inspection/Evaluation
Activity Status: Not reported

Region Code: 09
Programmatic ID: AIR CASCA00006037C4107
Facility Registry ID: 110001191399
Air Operating Status Code: OPR
Default Air Classification Code: MAJ
Air Program: Title V Permits
Activity Date: 2012-03-28 00:00:00
Activity Status Date: Not reported
Activity Group: Compliance Monitoring
Activity Type: Inspection/Evaluation
Activity Status: Not reported

Region Code: 09
Programmatic ID: AIR CASCA00006037C4107
Facility Registry ID: 110001191399
Air Operating Status Code: OPR
Default Air Classification Code: MAJ
Air Program: Title V Permits
Activity Date: 2013-02-28 00:00:00
Activity Status Date: Not reported
Activity Group: Compliance Monitoring
Activity Type: Inspection/Evaluation
Activity Status: Not reported

Region Code: 09
Programmatic ID: AIR CASCA00006037C4107
Facility Registry ID: 110001191399
Air Operating Status Code: OPR
Default Air Classification Code: MAJ
Air Program: Title V Permits
Activity Date: 2013-03-19 00:00:00
Activity Status Date: Not reported
Activity Group: Compliance Monitoring
Activity Type: Inspection/Evaluation
Activity Status: Not reported

Region Code: 09
Programmatic ID: AIR CASCA00006037C4107
Facility Registry ID: 110001191399
Air Operating Status Code: OPR
Default Air Classification Code: MAJ
Air Program: Title V Permits
Activity Date: 2013-04-17 00:00:00
Activity Status Date: Not reported
Activity Group: Compliance Monitoring
Activity Type: Inspection/Evaluation
Activity Status: Not reported

Region Code: 09
Programmatic ID: AIR CASCA00006037C4107
Facility Registry ID: 110001191399
Air Operating Status Code: OPR
Default Air Classification Code: MAJ
Air Program: Title V Permits

ADVANCE PAPER BOX COMPANY (Continued) **1000151440**

Activity Date:	2014-02-28 00:00:00
Activity Status Date:	Not reported
Activity Group:	Compliance Monitoring
Activity Type:	Inspection/Evaluation
Activity Status:	Not reported
Region Code:	09
Programmatic ID:	AIR CASCA00006037C4107
Facility Registry ID:	110001191399
Air Operating Status Code:	OPR
Default Air Classification Code:	MAJ
Air Program:	Title V Permits
Activity Date:	2014-07-10 00:00:00
Activity Status Date:	Not reported
Activity Group:	Compliance Monitoring
Activity Type:	Inspection/Evaluation
Activity Status:	Not reported
Region Code:	09
Programmatic ID:	AIR CASCA00006037C4107
Facility Registry ID:	110001191399
Air Operating Status Code:	OPR
Default Air Classification Code:	MAJ
Air Program:	Title V Permits
Activity Date:	2014-07-11 00:00:00
Activity Status Date:	Not reported
Activity Group:	Compliance Monitoring
Activity Type:	Inspection/Evaluation
Activity Status:	Not reported
Region Code:	09
Programmatic ID:	AIR CASCA00006037C4107
Facility Registry ID:	110001191399
Air Operating Status Code:	OPR
Default Air Classification Code:	MAJ
Air Program:	Title V Permits
Activity Date:	Not reported
Activity Status Date:	2015-04-22 00:00:00
Activity Group:	Enforcement Action
Activity Type:	Administrative - Informal
Activity Status:	Achieved

EMI:

Year:	1990
County Code:	19
Air Basin:	SC
Facility ID:	47084
Air District Name:	SC
SIC Code:	2657
Air District Name:	SOUTH COAST AQMD
Community Health Air Pollution Info System:	Not reported
Consolidated Emission Reporting Rule:	Not reported
Total Organic Hydrocarbon Gases Tons/Yr:	36
Reactive Organic Gases Tons/Yr:	10
Carbon Monoxide Emissions Tons/Yr:	0
NOX - Oxides of Nitrogen Tons/Yr:	0

ADVANCE PAPER BOX COMPANY (Continued) **1000151440**

SOX - Oxides of Sulphur Tons/Yr:	0
Particulate Matter Tons/Yr:	0
Part. Matter 10 Micrometers and Smllr Tons/Yr:	0

Year:	1993
County Code:	19
Air Basin:	SC
Facility ID:	47084
Air District Name:	SC
SIC Code:	2657
Air District Name:	SOUTH COAST AQMD
Community Health Air Pollution Info System:	Not reported
Consolidated Emission Reporting Rule:	Not reported
Total Organic Hydrocarbon Gases Tons/Yr:	20
Reactive Organic Gases Tons/Yr:	16
Carbon Monoxide Emissions Tons/Yr:	0
NOX - Oxides of Nitrogen Tons/Yr:	0
SOX - Oxides of Sulphur Tons/Yr:	0
Particulate Matter Tons/Yr:	0
Part. Matter 10 Micrometers and Smllr Tons/Yr:	0

Year:	1995
County Code:	19
Air Basin:	SC
Facility ID:	47084
Air District Name:	SC
SIC Code:	2657
Air District Name:	SOUTH COAST AQMD
Community Health Air Pollution Info System:	Not reported
Consolidated Emission Reporting Rule:	Not reported
Total Organic Hydrocarbon Gases Tons/Yr:	20
Reactive Organic Gases Tons/Yr:	16
Carbon Monoxide Emissions Tons/Yr:	0
NOX - Oxides of Nitrogen Tons/Yr:	0
SOX - Oxides of Sulphur Tons/Yr:	0
Particulate Matter Tons/Yr:	0
Part. Matter 10 Micrometers and Smllr Tons/Yr:	0

Year:	1996
County Code:	19
Air Basin:	SC
Facility ID:	47084
Air District Name:	SC
SIC Code:	2657
Air District Name:	SOUTH COAST AQMD
Community Health Air Pollution Info System:	Not reported
Consolidated Emission Reporting Rule:	Not reported
Total Organic Hydrocarbon Gases Tons/Yr:	14
Reactive Organic Gases Tons/Yr:	12
Carbon Monoxide Emissions Tons/Yr:	0
NOX - Oxides of Nitrogen Tons/Yr:	0
SOX - Oxides of Sulphur Tons/Yr:	0
Particulate Matter Tons/Yr:	0
Part. Matter 10 Micrometers and Smllr Tons/Yr:	0

Year:	1997
County Code:	19

ADVANCE PAPER BOX COMPANY (Continued) **1000151440**

Air Basin:	SC
Facility ID:	47084
Air District Name:	SC
SIC Code:	2657
Air District Name:	SOUTH COAST AQMD
Community Health Air Pollution Info System:	Not reported
Consolidated Emission Reporting Rule:	Not reported
Total Organic Hydrocarbon Gases Tons/Yr:	13
Reactive Organic Gases Tons/Yr:	12
Carbon Monoxide Emissions Tons/Yr:	0
NOX - Oxides of Nitrogen Tons/Yr:	0
SOX - Oxides of Sulphur Tons/Yr:	0
Particulate Matter Tons/Yr:	0
Part. Matter 10 Micrometers and Smllr Tons/Yr:	0

Year:	1998
County Code:	19
Air Basin:	SC
Facility ID:	47084
Air District Name:	SC
SIC Code:	2657
Air District Name:	SOUTH COAST AQMD
Community Health Air Pollution Info System:	Not reported
Consolidated Emission Reporting Rule:	Not reported
Total Organic Hydrocarbon Gases Tons/Yr:	12
Reactive Organic Gases Tons/Yr:	11
Carbon Monoxide Emissions Tons/Yr:	0
NOX - Oxides of Nitrogen Tons/Yr:	0
SOX - Oxides of Sulphur Tons/Yr:	0
Particulate Matter Tons/Yr:	0
Part. Matter 10 Micrometers and Smllr Tons/Yr:	0

Year:	1999
County Code:	19
Air Basin:	SC
Facility ID:	47084
Air District Name:	SC
SIC Code:	2657
Air District Name:	SOUTH COAST AQMD
Community Health Air Pollution Info System:	Not reported
Consolidated Emission Reporting Rule:	Not reported
Total Organic Hydrocarbon Gases Tons/Yr:	13
Reactive Organic Gases Tons/Yr:	12
Carbon Monoxide Emissions Tons/Yr:	0
NOX - Oxides of Nitrogen Tons/Yr:	0
SOX - Oxides of Sulphur Tons/Yr:	0
Particulate Matter Tons/Yr:	0
Part. Matter 10 Micrometers and Smllr Tons/Yr:	0

Year:	2000
County Code:	19
Air Basin:	SC
Facility ID:	47084
Air District Name:	SC
SIC Code:	2657
Air District Name:	SOUTH COAST AQMD
Community Health Air Pollution Info System:	Not reported

ADVANCE PAPER BOX COMPANY (Continued) **1000151440**

Consolidated Emission Reporting Rule:	Not reported
Total Organic Hydrocarbon Gases Tons/Yr:	13
Reactive Organic Gases Tons/Yr:	12
Carbon Monoxide Emissions Tons/Yr:	0
NOX - Oxides of Nitrogen Tons/Yr:	0
SOX - Oxides of Sulphur Tons/Yr:	0
Particulate Matter Tons/Yr:	0
Part. Matter 10 Micrometers and Smllr Tons/Yr:	0

Year:	2001
County Code:	19
Air Basin:	SC
Facility ID:	47084
Air District Name:	SC
SIC Code:	2657
Air District Name:	SOUTH COAST AQMD
Community Health Air Pollution Info System:	Not reported
Consolidated Emission Reporting Rule:	Not reported
Total Organic Hydrocarbon Gases Tons/Yr:	9
Reactive Organic Gases Tons/Yr:	8
Carbon Monoxide Emissions Tons/Yr:	0
NOX - Oxides of Nitrogen Tons/Yr:	0
SOX - Oxides of Sulphur Tons/Yr:	0
Particulate Matter Tons/Yr:	0
Part. Matter 10 Micrometers and Smllr Tons/Yr:	0

Year:	2002
County Code:	19
Air Basin:	SC
Facility ID:	47084
Air District Name:	SC
SIC Code:	2657
Air District Name:	SOUTH COAST AQMD
Community Health Air Pollution Info System:	Not reported
Consolidated Emission Reporting Rule:	Not reported
Total Organic Hydrocarbon Gases Tons/Yr:	14
Reactive Organic Gases Tons/Yr:	8
Carbon Monoxide Emissions Tons/Yr:	0
NOX - Oxides of Nitrogen Tons/Yr:	0
SOX - Oxides of Sulphur Tons/Yr:	0
Particulate Matter Tons/Yr:	0
Part. Matter 10 Micrometers and Smllr Tons/Yr:	0

Year:	2003
County Code:	19
Air Basin:	SC
Facility ID:	47084
Air District Name:	SC
SIC Code:	2657
Air District Name:	SOUTH COAST AQMD
Community Health Air Pollution Info System:	Not reported
Consolidated Emission Reporting Rule:	Not reported
Total Organic Hydrocarbon Gases Tons/Yr:	14
Reactive Organic Gases Tons/Yr:	8
Carbon Monoxide Emissions Tons/Yr:	0
NOX - Oxides of Nitrogen Tons/Yr:	0
SOX - Oxides of Sulphur Tons/Yr:	0

ADVANCE PAPER BOX COMPANY (Continued) **1000151440**

Particulate Matter Tons/Yr: 0
Part. Matter 10 Micrometers and Smllr Tons/Yr: 0

Year: 2004
County Code: 19
Air Basin: SC
Facility ID: 47084
Air District Name: SC
SIC Code: 2657
Air District Name: SOUTH COAST AQMD
Community Health Air Pollution Info System: Not reported
Consolidated Emission Reporting Rule: Not reported
Total Organic Hydrocarbon Gases Tons/Yr: 14.0231
Reactive Organic Gases Tons/Yr: 8.07
Carbon Monoxide Emissions Tons/Yr: 0
NOX - Oxides of Nitrogen Tons/Yr: 0
SOX - Oxides of Sulphur Tons/Yr: 0
Particulate Matter Tons/Yr: 0
Part. Matter 10 Micrometers and Smllr Tons/Yr: 0

Year: 2005
County Code: 19
Air Basin: SC
Facility ID: 47084
Air District Name: SC
SIC Code: 2657
Air District Name: SOUTH COAST AQMD
Community Health Air Pollution Info System: Not reported
Consolidated Emission Reporting Rule: Not reported
Total Organic Hydrocarbon Gases Tons/Yr: 5.2369
Reactive Organic Gases Tons/Yr: 3.60622624
Carbon Monoxide Emissions Tons/Yr: 0
NOX - Oxides of Nitrogen Tons/Yr: 0
SOX - Oxides of Sulphur Tons/Yr: 0
Particulate Matter Tons/Yr: 0
Part. Matter 10 Micrometers and Smllr Tons/Yr: 0

Year: 2006
County Code: 19
Air Basin: SC
Facility ID: 47084
Air District Name: SC
SIC Code: 2657
Air District Name: SOUTH COAST AQMD
Community Health Air Pollution Info System: Not reported
Consolidated Emission Reporting Rule: Not reported
Total Organic Hydrocarbon Gases Tons/Yr: 3.666841287653901645
Reactive Organic Gases Tons/Yr: 3.345
Carbon Monoxide Emissions Tons/Yr: 0
NOX - Oxides of Nitrogen Tons/Yr: 0
SOX - Oxides of Sulphur Tons/Yr: 0
Particulate Matter Tons/Yr: 0
Part. Matter 10 Micrometers and Smllr Tons/Yr: 0

Year: 2007
County Code: 19
Air Basin: SC

ADVANCE PAPER BOX COMPANY (Continued) **1000151440**

Facility ID:	47084
Air District Name:	SC
SIC Code:	2657
Air District Name:	SOUTH COAST AQMD
Community Health Air Pollution Info System:	Not reported
Consolidated Emission Reporting Rule:	Not reported
Total Organic Hydrocarbon Gases Tons/Yr:	3.666841287653901645
Reactive Organic Gases Tons/Yr:	3.345
Carbon Monoxide Emissions Tons/Yr:	0
NOX - Oxides of Nitrogen Tons/Yr:	0
SOX - Oxides of Sulphur Tons/Yr:	0
Particulate Matter Tons/Yr:	0
Part. Matter 10 Micrometers and Smllr Tons/Yr:	0

Year:	2008
County Code:	19
Air Basin:	SC
Facility ID:	47084
Air District Name:	SC
SIC Code:	2653
Air District Name:	SOUTH COAST AQMD
Community Health Air Pollution Info System:	Not reported
Consolidated Emission Reporting Rule:	Not reported
Total Organic Hydrocarbon Gases Tons/Yr:	3.706886328726973978
Reactive Organic Gases Tons/Yr:	3.68
Carbon Monoxide Emissions Tons/Yr:	0
NOX - Oxides of Nitrogen Tons/Yr:	0
SOX - Oxides of Sulphur Tons/Yr:	0
Particulate Matter Tons/Yr:	0
Part. Matter 10 Micrometers and Smllr Tons/Yr:	0

Year:	2009
County Code:	19
Air Basin:	SC
Facility ID:	47084
Air District Name:	SC
SIC Code:	2653
Air District Name:	SOUTH COAST AQMD
Community Health Air Pollution Info System:	Not reported
Consolidated Emission Reporting Rule:	Not reported
Total Organic Hydrocarbon Gases Tons/Yr:	2.3434531174374502
Reactive Organic Gases Tons/Yr:	2.3300000000000001
Carbon Monoxide Emissions Tons/Yr:	0
NOX - Oxides of Nitrogen Tons/Yr:	0
SOX - Oxides of Sulphur Tons/Yr:	0
Particulate Matter Tons/Yr:	0
Part. Matter 10 Micrometers and Smllr Tons/Yr:	0

Year:	2010
County Code:	19
Air Basin:	SC
Facility ID:	47084
Air District Name:	SC
SIC Code:	2653
Air District Name:	SOUTH COAST AQMD
Community Health Air Pollution Info System:	Not reported
Consolidated Emission Reporting Rule:	Not reported

ADVANCE PAPER BOX COMPANY (Continued) **1000151440**

Total Organic Hydrocarbon Gases Tons/Yr:	2.2661106677239902
Reactive Organic Gases Tons/Yr:	2.26457
Carbon Monoxide Emissions Tons/Yr:	0
NOX - Oxides of Nitrogen Tons/Yr:	0
SOX - Oxides of Sulphur Tons/Yr:	0
Particulate Matter Tons/Yr:	0
Part. Matter 10 Micrometers and Smllr Tons/Yr:	0

Year:	2011
County Code:	19
Air Basin:	SC
Facility ID:	47084
Air District Name:	SC
SIC Code:	2653
Air District Name:	SOUTH COAST AQMD
Community Health Air Pollution Info System:	Not reported
Consolidated Emission Reporting Rule:	Not reported
Total Organic Hydrocarbon Gases Tons/Yr:	1.118555449
Reactive Organic Gases Tons/Yr:	1.11584
Carbon Monoxide Emissions Tons/Yr:	0
NOX - Oxides of Nitrogen Tons/Yr:	0
SOX - Oxides of Sulphur Tons/Yr:	0
Particulate Matter Tons/Yr:	0
Part. Matter 10 Micrometers and Smllr Tons/Yr:	0

Year:	2012
County Code:	19
Air Basin:	SC
Facility ID:	47084
Air District Name:	SC
SIC Code:	2653
Air District Name:	SOUTH COAST AQMD
Community Health Air Pollution Info System:	Not reported
Consolidated Emission Reporting Rule:	Not reported
Total Organic Hydrocarbon Gases Tons/Yr:	1.424093273
Reactive Organic Gases Tons/Yr:	1.41885
Carbon Monoxide Emissions Tons/Yr:	0
NOX - Oxides of Nitrogen Tons/Yr:	0
SOX - Oxides of Sulphur Tons/Yr:	0
Particulate Matter Tons/Yr:	0
Part. Matter 10 Micrometers and Smllr Tons/Yr:	0

Year:	2013
County Code:	19
Air Basin:	SC
Facility ID:	47084
Air District Name:	SC
SIC Code:	2657
Air District Name:	SOUTH COAST AQMD
Community Health Air Pollution Info System:	Not reported
Consolidated Emission Reporting Rule:	Not reported
Total Organic Hydrocarbon Gases Tons/Yr:	1.8133473637
Reactive Organic Gases Tons/Yr:	1.7652
Carbon Monoxide Emissions Tons/Yr:	0
NOX - Oxides of Nitrogen Tons/Yr:	0
SOX - Oxides of Sulphur Tons/Yr:	0
Particulate Matter Tons/Yr:	0

ADVANCE PAPER BOX COMPANY (Continued) **1000151440**

Part. Matter 10 Micrometers and Smllr Tons/Yr:0

Year:	2015
County Code:	19
Air Basin:	SC
Facility ID:	47084
Air District Name:	SC
SIC Code:	2657
Air District Name:	SOUTH COAST AQMD
Community Health Air Pollution Info System:	Not reported
Consolidated Emission Reporting Rule:	Not reported
Total Organic Hydrocarbon Gases Tons/Yr:	2.9070898444
Reactive Organic Gases Tons/Yr:	2.133490569
Carbon Monoxide Emissions Tons/Yr:	0
NOX - Oxides of Nitrogen Tons/Yr:	0
SOX - Oxides of Sulphur Tons/Yr:	0
Particulate Matter Tons/Yr:	0
Part. Matter 10 Micrometers and Smllr Tons/Yr:	0

Year:	2016
County Code:	19
Air Basin:	SC
Facility ID:	47084
Air District Name:	SC
SIC Code:	2657
Air District Name:	SOUTH COAST AQMD
Community Health Air Pollution Info System:	Not reported
Consolidated Emission Reporting Rule:	Not reported
Total Organic Hydrocarbon Gases Tons/Yr:	1.5993936574
Reactive Organic Gases Tons/Yr:	1.180017
Carbon Monoxide Emissions Tons/Yr:	Not reported
NOX - Oxides of Nitrogen Tons/Yr:	Not reported
SOX - Oxides of Sulphur Tons/Yr:	Not reported
Particulate Matter Tons/Yr:	Not reported
Part. Matter 10 Micrometers and Smllr Tons/Yr:	Not reported

HAZNET:

Facility Name:	ADVANCE PAPER BOX COMPANY
envid:	1000151440
Year:	2017
GEPAID:	CAD982415846
Contact:	RICHARD REY
Telephone:	3237502550
Mailing Name:	Not reported
Mailing Address:	6100 S GRAMERCY PL
Mailing City,St,Zip:	LOS ANGELES, CA 900470000
Gen County:	Los Angeles
TSD EPA ID:	CAT080013352
TSD County:	Los Angeles
Waste Category:	Waste oil and mixed oil
Disposal Method:	Other Recovery Of Reclamation For Reuse Including Acid Regeneration, Organics Recovery Ect
Tons:	0.209
Cat Decode:	Waste oil and mixed oil
Method Decode:	Other Recovery Of Reclamation For Reuse Including Acid Regeneration, Organics Recovery Ect
Facility County:	Los Angeles

ADVANCE PAPER BOX COMPANY (Continued) **1000151440**

envid: 1000151440
Year: 2016
GEPAID: CAD982415846
Contact: RICHARD REY
Telephone: 3237502550
Mailing Name: Not reported
Mailing Address: 6100 S GRAMERCY PL
Mailing City,St,Zip: LOS ANGELES, CA 900470000
Gen County: Los Angeles
TSD EPA ID: ARD981057870
TSD County: 99
Waste Category: Unspecified organic liquid mixture
Disposal Method: Fuel Blending Prior To Energy Recovery At Another Site
Tons: 1.7
Cat Decode: Not reported
Method Decode: Not reported
Facility County: Los Angeles

envid: 1000151440
Year: 2016
GEPAID: CAD982415846
Contact: RICHARD REY
Telephone: 3237502550
Mailing Name: Not reported
Mailing Address: 6100 S GRAMERCY PL
Mailing City,St,Zip: LOS ANGELES, CA 900470000
Gen County: Los Angeles
TSD EPA ID: ARD981057870
TSD County: 99
Waste Category: Off-specification, aged or surplus organics
Disposal Method: Fuel Blending Prior To Energy Recovery At Another Site
Tons: 0.1
Cat Decode: Not reported
Method Decode: Not reported
Facility County: Los Angeles

envid: 1000151440
Year: 2016
GEPAID: CAD982415846
Contact: RICHARD REY
Telephone: 3237502550
Mailing Name: Not reported
Mailing Address: 6100 S GRAMERCY PL
Mailing City,St,Zip: LOS ANGELES, CA 900470000
Gen County: Los Angeles
TSD EPA ID: ARD981057870
TSD County: 99
Waste Category: Unspecified oil-containing waste
Disposal Method: Fuel Blending Prior To Energy Recovery At Another Site
Tons: 1.0425
Cat Decode: Not reported
Method Decode: Not reported
Facility County: Los Angeles

envid: 1000151440
Year: 2016
GEPAID: CAD982415846

ADVANCE PAPER BOX COMPANY (Continued) **1000151440**

Contact:	RICHARD REY
Telephone:	3237502550
Mailing Name:	Not reported
Mailing Address:	6100 S GRAMERCY PL
Mailing City,St,Zip:	LOS ANGELES, CA 900470000
Gen County:	Los Angeles
TSD EPA ID:	CAT080013352
TSD County:	Los Angeles
Waste Category:	Waste oil and mixed oil
Disposal Method:	Other Recovery Of Reclamation For Reuse Including Acid Regeneration, Organics Recovery Ect
Tons:	1.52
Cat Decode:	Not reported
Method Decode:	Not reported
Facility County:	Los Angeles

Click this hyperlink while viewing on your computer to access
77 additional CA_HAZNET: record(s) in the EDR Site Report.

BR400 **ADVANCED PAPER BOX COMPANY, INC.** **UST** **U004271293**
West **6100 SOUTH GRAMERCY PLACE** **N/A**
1/8-1/4 **LOS ANGELES, CA 90047**
0.244 mi.
1288 ft. **Site 2 of 2 in cluster BR**

Actual: **136 ft.**
Focus Map: **1**

UST CLOSURE:

Claim Number:	Case No. TTXS0001870
Type:	Closure Denials and Approved Orders
Deadline Date:	2015-06-26 00:00:00
Documents:	Notice, Draft Order, Closure Summary
Comments:	No Comments Received
Comments URL:	Not reported
Response:	Not reported
Response URL:	Not reported
Comments2:	Not reported
Comments2 URL:	Not reported
Response2:	Not reported
Response2 URL:	Not reported
Closure:	WQO 2015-0120-UST (08/13/2015)
Closure URL:	https://pubapps.waterboards.ca.gov/board_decisions/adopted_orders/water_quality/2015/wqo2015_0120_ust.pdf
Uniform:	Uniform Closure Letter (09/01/15)
Uniform URL:	https://pubapps.waterboards.ca.gov/water_issues/programs/ustcf/docs/prop_closure_cases/ttxs0001870_ucl.pdf

---

BS401 **CHESTER WASHINGTON GOLF C** **LUST** **S101297442**
West **1930 120TH** **HIST CORTESE** **N/A**
1/4-1/2 **LOS ANGELES, CA 90047**
0.252 mi.
1332 ft. **Site 1 of 2 in cluster BS**

Actual: **123 ft.**
Focus Map: **7**

LUST REG 4:

Region:	4
Regional Board:	04
County:	Los Angeles
Facility Id:	R-12720

CHESTER WASHINGTON GOLF C (Continued) **S101297442**

Status:	Leak being confirmed	
Substance:	Gasoline	
Substance Quantity:	Not reported	
Local Case No:	Not reported	
Case Type:	Soil	
Abatement Method Used at the Site:		Not reported
Global ID:	T0603705158	
W Global ID:	Not reported	
Staff:	UNK	
Local Agency:	19000	
Cross Street:	EL SEGUNDO	
Enforcement Type:	Not reported	
Date Leak Discovered:	12/3/1992	
Date Leak First Reported:		1/25/1993
Date Leak Record Entered:	2/28/1993	
Date Confirmation Began:	1/25/1993	
Date Leak Stopped:	Not reported	
Date Case Last Changed on Database:		2/1/1993
Date the Case was Closed:		Not reported
How Leak Discovered:	OM	
How Leak Stopped:	Not reported	
Cause of Leak:	UNK	
Leak Source:	UNK	
Operator:	LAC. DEPT. OF PKS & RECREATION	
Water System:	Not reported	
Well Name:	Not reported	
Approx. Dist To Production Well (ft):		2720.710945623655635064053765 8
Source of Cleanup Funding:		UNK
Preliminary Site Assessment Workplan Submitted:		Not reported
Preliminary Site Assessment Began:		Not reported
Pollution Characterization Began:		Not reported
Remediation Plan Submitted:		Not reported
Remedial Action Underway:		Not reported
Post Remedial Action Monitoring Began:		Not reported
Enforcement Action Date:		Not reported
Historical Max MTBE Date:		Not reported
Hist Max MTBE Conc in Groundwater:		Not reported
Hist Max MTBE Conc in Soil:		Not reported
Significant Interim Remedial Action Taken:		Not reported
GW Qualifier:	Not reported	
Soil Qualifier:	Not reported	
Organization:	Not reported	
Owner Contact:	Not reported	
Responsible Party:	DEPT. OF PKS. & RECREATION	
RP Address:	433 S. VERMONT AVE., LOS ANGELES, CA 90020	
Program:	LUST	
Lat/Long:	33.9234048 / -1	
Local Agency Staff:	Not reported	
Beneficial Use:	Not reported	
Priority:	Not reported	
Cleanup Fund Id:	Not reported	
Suspended:	Not reported	
Assigned Name:	Not reported	
Summary:	Not reported	

HIST CORTESE:

Region:	CORTESE

CHESTER WASHINGTON GOLF C (Continued) **S101297442**

Facility County Code: 19
Reg By: LTNKA
Reg Id: R-12720

BS402 **CHESTER WASHINGTON GOLF COURSE** **LUST** **S100925970**
West **1930 W 120TH ST** **N/A**
1/4-1/2 **LOS ANGELES, CA 90047**
0.252 mi.
1332 ft. **Site 2 of 2 in cluster BS**

Actual:
123 ft.

Focus Map:
7

LUST:
Lead Agency: LOS ANGELES COUNTY
Case Type: LUST Cleanup Site
Geo Track: http://geotracker.waterboards.ca.gov/profile_report.asp?global_id=T0603705158
Global Id: T0603705158
Latitude: 33.9234048
Longitude: -118.3127953
Status: Completed - Case Closed
Status Date: 01/09/1995
Case Worker: JOA
RB Case Number: R-12720
Local Agency: LOS ANGELES COUNTY
File Location: Not reported
Local Case Number: 012556-012720
Potential Media Affect: Soil
Potential Contaminants of Concern: Gasoline
Site History: Not reported

LUST:
Global Id: T0603705158
Contact Type: Local Agency Caseworker
Contact Name: JOHN AWUJO
Organization Name: LOS ANGELES COUNTY
Address: 900 S FREMONT AVE
City: ALHAMBRA
Email: jawujo@dpw.lacounty.gov
Phone Number: 6264583507

Global Id: T0603705158
Contact Type: Regional Board Caseworker
Contact Name: YUE RONG
Organization Name: LOS ANGELES RWQCB (REGION 4)
Address: 320 W. 4TH ST., SUITE 200
City: Los Angeles
Email: yrong@waterboards.ca.gov
Phone Number: Not reported

LUST:
Global Id: T0603705158
Action Type: Other
Date: 01/25/1993
Action: Leak Reported

Global Id: T0603705158
Action Type: ENFORCEMENT
Date: 01/09/1995
Action: Closure/No Further Action Letter

CHESTER WASHINGTON GOLF COURSE (Continued) **S100925970**

Global Id: T0603705158
Action Type: Other
Date: 12/03/1992
Action: Leak Discovery

LUST:
Global Id: T0603705158
Status: Completed - Case Closed
Status Date: 01/09/1995

Global Id: T0603705158
Status: Open - Case Begin Date
Status Date: 12/03/1992

Global Id: T0603705158
Status: Open - Site Assessment
Status Date: 01/25/1993

BT403 **LOS ANGELES SOUTHWEST COLLEGE** **ENVIROSTOR** **1000102096**
East **1600 W.IMPERIAL HIGHWAY** **HIST UST** **N/A**
1/4-1/2 **LOS ANGELES, CA 90047** **EMI**
0.253 mi.
1334 ft. **Site 1 of 3 in cluster BT**

Actual:
209 ft.

Focus Map:
8

ENVIROSTOR:
Facility ID: 60000158
Status: Refer: 1248 Local Agency
Status Date: 01/12/2006
Site Code: Not reported
Site Type: Evaluation
Site Type Detailed: Evaluation
Acres: Not reported
NPL: NO
Regulatory Agencies: LA CNTY FIRE DEPT. (BILLING AND UST), LOS ANGELES COUNTY
Lead Agency: NONE SPECIFIED
Program Manager: Not reported
Supervisor: * Greg Holmes
Division Branch: Cleanup Cypress
Assembly: 48
Senate: Not reported
Special Program: Not reported
Restricted Use: NO
Site Mgmt Req: NONE SPECIFIED
Funding: Not Applicable
Latitude: 33.93072
Longitude: -118.3062
APN: NONE SPECIFIED
Past Use: NONE SPECIFIED
Potential COC: NONE SPECIFIED
Confirmed COC: NONE SPECIFIED
Potential Description: NONE SPECIFIED
Alias Name: 60000158
Alias Type: Envirostor ID Number

Completed Info:
Completed Area Name: Not reported
Completed Sub Area Name: Not reported

LOS ANGELES SOUTHWEST COLLEGE (Continued) **1000102096**

Completed Document Type: Not reported
Completed Date: Not reported
Comments: Not reported

Future Area Name: Not reported
Future Sub Area Name: Not reported
Future Document Type: Not reported
Future Due Date: Not reported
Schedule Area Name: Not reported
Schedule Sub Area Name: Not reported
Schedule Document Type: Not reported
Schedule Due Date: Not reported
Schedule Revised Date: Not reported

HIST UST:
File Number: Not reported
URL: Not reported
Region: STATE
Facility ID: 00000047032
Facility Type: Other
Other Type: COLLEGE CAMPUS
Contact Name: Not reported
Telephone: 2137772225
Owner Name: LOS ANGELES COMMUNITY COLLEGE
Owner Address: 617 WEST 7TH STREET
Owner City,St,Zip: LOS ANGELES, CA 90017
Total Tanks: 0002

Tank Num: 001
Container Num: #1
Year Installed: 1974
Tank Capacity: 00008000
Tank Used for: PRODUCT
Type of Fuel: REGULAR
Container Construction Thickness: Not reported
Leak Detection: None

Tank Num: 002
Container Num: #2
Year Installed: 1975
Tank Capacity: 00001500
Tank Used for: WASTE
Type of Fuel: Not reported
Container Construction Thickness: 8
Leak Detection: None

EMI:
Year: 1987
County Code: 19
Air Basin: SC
Facility ID: 14769
Air District Name: SC
SIC Code: 8221
Air District Name: SOUTH COAST AQMD
Community Health Air Pollution Info System: Not reported
Consolidated Emission Reporting Rule: Not reported

LOS ANGELES SOUTHWEST COLLEGE (Continued) **1000102096**

Total Organic Hydrocarbon Gases Tons/Yr:	0
Reactive Organic Gases Tons/Yr:	0
Carbon Monoxide Emissions Tons/Yr:	0
NOX - Oxides of Nitrogen Tons/Yr:	0
SOX - Oxides of Sulphur Tons/Yr:	0
Particulate Matter Tons/Yr:	0
Part. Matter 10 Micrometers and Smllr Tons/Yr:	0

BT404 **LOS ANGELES SOUTHWEST COLLEGE** **ENVIROSTOR** **S108974335**
East **1600 WEST IMPERIAL HIGHWAY** **SCH** **N/A**
1/4-1/2 **LOS ANGELES, CA 90047** **HIST UST**
0.253 mi. **ENF**
1334 ft. **Site 2 of 3 in cluster BT** **CIWQS**

Actual:
209 ft.

Focus Map:
8

ENVIROSTOR:

Facility ID:	60000796
Status:	Certified / Operation & Maintenance
Status Date:	04/30/2013
Site Code:	304627
Site Type:	School Cleanup
Site Type Detailed:	School
Acres:	1.85
NPL:	NO
Regulatory Agencies:	SMBRP
Lead Agency:	SMBRP
Program Manager:	Aslam Shareef
Supervisor:	Shahir Haddad
Division Branch:	Southern California Schools & Brownfields Outreach
Assembly:	62
Senate:	35
Special Program:	Not reported
Restricted Use:	NO
Site Mgmt Req:	NONE SPECIFIED
Funding:	School District
Latitude:	33.93081
Longitude:	-118.3045
APN:	6079001904
Past Use:	AGRICULTURAL - LIVESTOCK, AGRICULTURAL - ORCHARD, FUEL - VEHICLE STORAGE/ REFUELING, LANDFILL - DOMESTIC, MAINTENANCE / CLEANING, OIL FIELD, SCHOOL - COLLEGE, VEHICLE MAINTENANCE
Potential COC:	Arsenic DDD DDE DDT Lead Methane TPH-diesel TPH-gas Vinyl chloride
Confirmed COC:	30001-NO 30024-NO 30025-NO 30028-NO 30013-NO 30015-NO 30006-NO 30007-NO 30008-NO
Potential Description:	IA, SOIL, SV
Alias Name:	LAUSD Middle College High School
Alias Type:	Alternate Name
Alias Name:	Middle College HS
Alias Type:	Alternate Name
Alias Name:	Middle College High School
Alias Type:	Alternate Name
Alias Name:	Proposed Middle College HS
Alias Type:	Alternate Name
Alias Name:	Proposed Middle College High School
Alias Type:	Alternate Name
Alias Name:	South Region High School #6
Alias Type:	Alternate Name
Alias Name:	South Region High School#6
Alias Type:	Alternate Name

LOS ANGELES SOUTHWEST COLLEGE (Continued) **S108974335**

Alias Name: 6079001904
Alias Type: APN
Alias Name: 110033612570
Alias Type: EPA (FRS #)
Alias Name: 304627
Alias Type: Project Code (Site Code)
Alias Name: 60000796
Alias Type: Envirostor ID Number

Completed Info:
Completed Area Name: PROJECT WIDE
Completed Sub Area Name: Not reported
Completed Document Type: Annual Oversight Cost Estimate
Completed Date: 08/30/2017
Comments: Annual cost estimate letter sent to District.

Completed Area Name: PROJECT WIDE
Completed Sub Area Name: Not reported
Completed Document Type: Correspondence
Completed Date: 12/10/2008
Comments: The LAUSD made an agreement with the Community College for conducting a RAW for methane and hydrogen sulfide. The RAW for methane will be conducted under an SCA agreement with the Community College before the Site gets transfered over to the LAUSD.

Completed Area Name: PROJECT WIDE
Completed Sub Area Name: Not reported
Completed Document Type: Operation & Maintenance Order/Agreement
Completed Date: 07/11/2013
Comments: Executed Final O&M Agreement on 7/11

Completed Area Name: PROJECT WIDE
Completed Sub Area Name: Not reported
Completed Document Type: Certification
Completed Date: 04/30/2013
Comments: DTSC certified that response action according to the DTSC-approved RAW is complete.

Completed Area Name: PROJECT WIDE
Completed Sub Area Name: Not reported
Completed Document Type: Annual Oversight Cost Estimate
Completed Date: 09/08/2014
Comments: Not reported

Completed Area Name: PROJECT WIDE
Completed Sub Area Name: Not reported
Completed Document Type: Voluntary Cleanup Agreement
Completed Date: 11/19/2009
Comments: Signed Agreement sent (FedEx) to District

Completed Area Name: PROJECT WIDE
Completed Sub Area Name: Not reported
Completed Document Type: Preliminary Endangerment Assessment Workplan
Completed Date: 02/19/2008
Comments: The Department of Toxic Substances (DTSC) reviewed the Revised Preliminary Environmental Assessment (PEA) Scoping Document for the Proposed South Region High School #6-13 Site (Site), prepared by The Planning Center, Inc. dated February 19, 2008 and received on March

LOS ANGELES SOUTHWEST COLLEGE (Continued) **S108974335**

4, 2008. The corrected sampling plan figure (figure 5-Proposed Plant Facilities and Agricultural Sample Locations) was received on March 5, 2008. The PEA Scoping Document was revised based on the Site walk on February 13, 2008; the Scoping Meeting on February 15, 2008; and conversations over the phone. DTSC comments are adequately addressed and DTSC concurs with the Revised PEA Scoping Document, with an exception of further delineating the Site (in Supplemental Site Investigation stage), if elevated levels of contaminants are detected. If you have any questions, feel free to contact me at 714-484-5308.

Completed Area Name: PROJECT WIDE
Completed Sub Area Name: Not reported
Completed Document Type: Other Report
Completed Date: 01/04/2008
Comments: Not reported

Completed Area Name: PROJECT WIDE
Completed Sub Area Name: Not reported
Completed Document Type: Preliminary Endangerment Assessment Report
Completed Date: 06/20/2008
Comments: The LAUSD made an agreement with the Community College for conducting a RAW for methane and hydrogen sulfide. The RAW for methane will be conducted under a VCA agreement with the Community College before the Site gets transfered over to the LAUSD.

Completed Area Name: PROJECT WIDE
Completed Sub Area Name: Not reported
Completed Document Type: Removal Action Workplan
Completed Date: 04/26/2010
Comments: DTSC approved the RAW for implementation

Completed Area Name: PROJECT WIDE
Completed Sub Area Name: Not reported
Completed Document Type: Remedial Action Completion Report
Completed Date: 04/20/2012
Comments: DTSC approved the Removal Action Completion Report provided DTSC comments are incorporated in future operation and maintenance field work/reports.

Completed Area Name: PROJECT WIDE
Completed Sub Area Name: Not reported
Completed Document Type: Operations and Maintenance Report
Completed Date: 11/21/2013
Comments: DTSC approved the Operation and Maintenance report provided DTSC comments are incorporated in future field work/reports.

Completed Area Name: PROJECT WIDE
Completed Sub Area Name: Not reported
Completed Document Type: Monitoring Report
Completed Date: 11/21/2013
Comments: DTSC approved the Operation and Maintenance report provided DTSC comments are incorporated in future field work/reports.

Completed Area Name: PROJECT WIDE
Completed Sub Area Name: Not reported
Completed Document Type: Operations and Maintenance Report

LOS ANGELES SOUTHWEST COLLEGE (Continued) **S108974335**

Completed Date: 12/05/2013
Comments: DTSC approved the Operation and Maintenance report provided DTSC comments are incorporated in future field work/reports.

Completed Area Name: PROJECT WIDE
Completed Sub Area Name: Not reported
Completed Document Type: Operations and Maintenance Report
Completed Date: 03/18/2014
Comments: DTSC approved the operation and maintenance report

Completed Area Name: PROJECT WIDE
Completed Sub Area Name: Not reported
Completed Document Type: Monitoring Report
Completed Date: 05/06/2015
Comments: DTSC approved the Annual Gas Mitigation System O&M Report

Completed Area Name: PROJECT WIDE
Completed Sub Area Name: Not reported
Completed Document Type: Monitoring Report
Completed Date: 07/28/2016
Comments: DTSC approved the operation and maintenance report

Completed Area Name: PROJECT WIDE
Completed Sub Area Name: Not reported
Completed Document Type: Annual Oversight Cost Estimate
Completed Date: 09/22/2015
Comments: Annual Cost Estimate emailed and mailed to LAUSD.

Completed Area Name: PROJECT WIDE
Completed Sub Area Name: Not reported
Completed Document Type: Annual Oversight Cost Estimate
Completed Date: 09/20/2016
Comments: Annual Cost Estimates Letter, dated 9/20/16, sent to LAUSD.

Completed Area Name: PROJECT WIDE
Completed Sub Area Name: Not reported
Completed Document Type: Master Agreement
Completed Date: 01/18/2008
Comments: Site added to Master Environmental Oversight Agreement

Future Area Name: PROJECT WIDE
Future Sub Area Name: Not reported
Future Document Type: Operations and Maintenance Report
Future Due Date: 2021
Schedule Area Name: Not reported
Schedule Sub Area Name: Not reported
Schedule Document Type: Not reported
Schedule Due Date: Not reported
Schedule Revised Date: Not reported

SCH:

Facility ID: 60000796
Site Type: School Cleanup
Site Type Detail: School
Site Mgmt. Req.: NONE SPECIFIED
Acres: 1.85

LOS ANGELES SOUTHWEST COLLEGE (Continued) **S108974335**

National Priorities List: NO
Cleanup Oversight Agencies: SMBRP
Lead Agency: SMBRP
Lead Agency Description: DTSC - Site Cleanup Program
Project Manager: Aslam Shareef
Supervisor: Shahir Haddad
Division Branch: Southern California Schools & Brownfields Outreach
Site Code: 304627
Assembly: 62
Senate: 35
Special Program Status: Not reported
Status: Certified / Operation & Maintenance
Status Date: 04/30/2013
Restricted Use: NO
Funding: School District
Latitude: 33.93081
Longitude: -118.3045
APN: 6079001904
Past Use: AGRICULTURAL - LIVESTOCK, AGRICULTURAL - ORCHARD, FUEL - VEHICLE STORAGE/ REFUELING, LANDFILL - DOMESTIC, MAINTENANCE / CLEANING, OIL FIELD, SCHOOL - COLLEGE, VEHICLE MAINTENANCE
Potential COC: Arsenic, DDD, DDE, DDT, Lead, Methane, TPH-diesel, TPH-gas, Vinyl chloride
Confirmed COC: 30001-NO, 30024-NO, 30025-NO, 30028-NO, 30013-NO, 30015-NO, 30006-NO, 30007-NO, 30008-NO
Potential Description: IA, SOIL, SV
Alias Name: LAUSD Middle College High School
Alias Type: Alternate Name
Alias Name: Middle College HS
Alias Type: Alternate Name
Alias Name: Middle College High School
Alias Type: Alternate Name
Alias Name: Proposed Middle College HS
Alias Type: Alternate Name
Alias Name: Proposed Middle College High School
Alias Type: Alternate Name
Alias Name: South Region High School #6
Alias Type: Alternate Name
Alias Name: South Region High School#6
Alias Type: Alternate Name
Alias Name: 6079001904
Alias Type: APN
Alias Name: 110033612570
Alias Type: EPA (FRS #)
Alias Name: 304627
Alias Type: Project Code (Site Code)
Alias Name: 60000796
Alias Type: Envirostor ID Number

Completed Info:
Completed Area Name: PROJECT WIDE
Completed Sub Area Name: Not reported
Completed Document Type: Annual Oversight Cost Estimate
Completed Date: 08/30/2017
Comments: Annual cost estimate letter sent to District.

Completed Area Name: PROJECT WIDE
Completed Sub Area Name: Not reported

LOS ANGELES SOUTHWEST COLLEGE (Continued) **S108974335**

Completed Document Type: Correspondence
Completed Date: 12/10/2008
Comments: The LAUSD made an agreement with the Community College for conducting a RAW for methane and hydrogen sulfide. The RAW for methane will be conducted under an SCA agreement with the Community College before the Site gets transfered over to the LAUSD.

Completed Area Name: PROJECT WIDE
Completed Sub Area Name: Not reported
Completed Document Type: Operation & Maintenance Order/Agreement
Completed Date: 07/11/2013
Comments: Executed Final O&M Agreement on 7/11

Completed Area Name: PROJECT WIDE
Completed Sub Area Name: Not reported
Completed Document Type: Certification
Completed Date: 04/30/2013
Comments: DTSC certified that response action according to the DTSC-approved RAW is complete.

Completed Area Name: PROJECT WIDE
Completed Sub Area Name: Not reported
Completed Document Type: Annual Oversight Cost Estimate
Completed Date: 09/08/2014
Comments: Not reported

Completed Area Name: PROJECT WIDE
Completed Sub Area Name: Not reported
Completed Document Type: Voluntary Cleanup Agreement
Completed Date: 11/19/2009
Comments: Signed Agreement sent (FedEx) to District

Completed Area Name: PROJECT WIDE
Completed Sub Area Name: Not reported
Completed Document Type: Preliminary Endangerment Assessment Workplan
Completed Date: 02/19/2008
Comments: The Department of Toxic Substances (DTSC) reviewed the Revised Preliminary Environmental Assessment (PEA) Scoping Document for the Proposed South Region High School #6-13 Site (Site), prepared by The Planning Center, Inc. dated February 19, 2008 and received on March 4, 2008. The corrected sampling plan figure (figure 5-Proposed Plant Facilities and Agricultural Sample Locations) was received on March 5, 2008. The PEA Scoping Document was revised based on the Site walk on February 13, 2008; the Scoping Meeting on February 15, 2008; and conversations over the phone. DTSC comments are adequately addressed and DTSC concurs with the Revised PEA Scoping Document, with an exception of further delineating the Site (in Supplemental Site Investigation stage), if elevated levels of contaminants are detected. If you have any questions, feel free to contact me at 714-484-5308.

Completed Area Name: PROJECT WIDE
Completed Sub Area Name: Not reported
Completed Document Type: Other Report
Completed Date: 01/04/2008
Comments: Not reported

LOS ANGELES SOUTHWEST COLLEGE (Continued) **S108974335**

Completed Area Name: PROJECT WIDE
Completed Sub Area Name: Not reported
Completed Document Type: Preliminary Endangerment Assessment Report
Completed Date: 06/20/2008
Comments: The LAUSD made an agreement with the Community College for conducting a RAW for methane and hydrogen sulfide. The RAW for methane will be conducted under a VCA agreement with the Community College before the Site gets transfered over to the LAUSD.

Completed Area Name: PROJECT WIDE
Completed Sub Area Name: Not reported
Completed Document Type: Removal Action Workplan
Completed Date: 04/26/2010
Comments: DTSC approved the RAW for implementation

Completed Area Name: PROJECT WIDE
Completed Sub Area Name: Not reported
Completed Document Type: Remedial Action Completion Report
Completed Date: 04/20/2012
Comments: DTSC approved the Removal Action Completion Report provided DTSC comments are incorporated in future operation and maintenance field work/reports.

Completed Area Name: PROJECT WIDE
Completed Sub Area Name: Not reported
Completed Document Type: Operations and Maintenance Report
Completed Date: 11/21/2013
Comments: DTSC approved the Operation and Maintenance report provided DTSC comments are incorporated in future field work/reports.

Completed Area Name: PROJECT WIDE
Completed Sub Area Name: Not reported
Completed Document Type: Monitoring Report
Completed Date: 11/21/2013
Comments: DTSC approved the Operation and Maintenance report provided DTSC comments are incorporated in future field work/reports.

Completed Area Name: PROJECT WIDE
Completed Sub Area Name: Not reported
Completed Document Type: Operations and Maintenance Report
Completed Date: 12/05/2013
Comments: DTSC approved the Operation and Maintenance report provided DTSC comments are incorporated in future field work/reports.

Completed Area Name: PROJECT WIDE
Completed Sub Area Name: Not reported
Completed Document Type: Operations and Maintenance Report
Completed Date: 03/18/2014
Comments: DTSC approved the operation and maintenance report

Completed Area Name: PROJECT WIDE
Completed Sub Area Name: Not reported
Completed Document Type: Monitoring Report
Completed Date: 05/06/2015
Comments: DTSC approved the Annual Gas Mitigation System O&M Report

Completed Area Name: PROJECT WIDE

LOS ANGELES SOUTHWEST COLLEGE (Continued) **S108974335**

Completed Sub Area Name: Not reported
Completed Document Type: Monitoring Report
Completed Date: 07/28/2016
Comments: DTSC approved the operation and maintenance report

Completed Area Name: PROJECT WIDE
Completed Sub Area Name: Not reported
Completed Document Type: Annual Oversight Cost Estimate
Completed Date: 09/22/2015
Comments: Annual Cost Estimate emailed and mailed to LAUSD.

Completed Area Name: PROJECT WIDE
Completed Sub Area Name: Not reported
Completed Document Type: Annual Oversight Cost Estimate
Completed Date: 09/20/2016
Comments: Annual Cost Estimates Letter, dated 9/20/16, sent to LAUSD.

Completed Area Name: PROJECT WIDE
Completed Sub Area Name: Not reported
Completed Document Type: Master Agreement
Completed Date: 01/18/2008
Comments: Site added to Master Environmental Oversight Agreement

Future Area Name: PROJECT WIDE
Future Sub Area Name: Not reported
Future Document Type: Operations and Maintenance Report
Future Due Date: 2021
Schedule Area Name: Not reported
Schedule Sub Area Name: Not reported
Schedule Document Type: Not reported
Schedule Due Date: Not reported
Schedule Revised Date: Not reported

HIST UST:
File Number: 00027685
URL: http://geotracker.waterboards.ca.gov/ustpdfs/pdf/00027685.pdf
Region: Not reported
Facility ID: Not reported
Facility Type: Not reported
Other Type: Not reported
Contact Name: Not reported
Telephone: Not reported
Owner Name: Not reported
Owner Address: Not reported
Owner City,St,Zip: Not reported
Total Tanks: Not reported

Tank Num: Not reported
Container Num: Not reported
Year Installed: Not reported
Tank Capacity: Not reported
Tank Used for: Not reported
Type of Fuel: Not reported
Container Construction Thickness: Not reported
Leak Detection: Not reported

LOS ANGELES SOUTHWEST COLLEGE (Continued) **S108974335**

Click here for Geo Tracker PDF:

ENF:

Region:	4
Facility Id:	765755
Agency Name:	Los Angeles Community College District
Place Type:	Residence/Education
Place Subtype:	Educational Facilities
Facility Type:	All other facilities
Agency Type:	Municipal
# Of Agencies:	1
Place Latitude:	33.9309
Place Longitude:	-118.3047
SIC Code 1:	8221
SIC Desc 1:	Colleges, Universities, and Professional Schools
SIC Code 2:	Not reported
SIC Desc 2:	Not reported
SIC Code 3:	Not reported
SIC Desc 3:	Not reported
NAICS Code 1:	Not reported
NAICS Desc 1:	Not reported
NAICS Code 2:	Not reported
NAICS Desc 2:	Not reported
NAICS Code 3:	Not reported
NAICS Desc 3:	Not reported
# Of Places:	1
Source Of Facility:	Reg Meas
Design Flow:	0.002
Threat To Water Quality:	Not reported
Complexity:	Not reported
Pretreatment:	X - Facility is not a POTW
Facility Waste Type:	Not reported
Facility Waste Type 2:	Not reported
Facility Waste Type 3:	Not reported
Facility Waste Type 4:	Not reported
Program:	NPDNONMUNIPRCS
Program Category1:	NPDESWW
Program Category2:	NPDESWW
# Of Programs:	1
WDID:	4B199400009
Reg Measure Id:	378802
Reg Measure Type:	Enrollee
Region:	4
Order #:	R4-2009-0068
Npdes# CA#:	CAG674001
Major-Minor:	Minor
Npdes Type:	OTH
Reclamation:	N - No
Dredge Fill Fee:	Not reported
301H:	Not reported
Application Fee Amt Received:	1120
Status:	Historical
Status Date:	02/11/2014
Effective Date:	05/24/2011
Expiration/Review Date:	06/04/2014
Termination Date:	02/07/2014
WDR Review - Amend:	Not reported

LOS ANGELES SOUTHWEST COLLEGE (Continued) **S108974335**

WDR Review - Revise/Renew:	Not reported
WDR Review - Rescind:	Not reported
WDR Review - No Action Required:	Not reported
WDR Review - Pending:	Not reported
WDR Review - Planned:	Not reported
Status Enrollee:	Y
Individual/General:	I
Fee Code:	60 - Minimal or no treatment to meet limits Category 3
Direction/Voice:	Passive
Enforcement Id(EID):	392687
Region:	4
Order / Resolution Number:	Not reported
Enforcement Action Type:	Notice of Violation
Effective Date:	08/09/2013
Adoption/Issuance Date:	08/09/2013
Achieve Date:	Not reported
Termination Date:	08/09/2013
ACL Issuance Date:	Not reported
EPL Issuance Date:	Not reported
Status:	Historical
Title:	NOV 08/09/2013 for Los Angeles Community College District
Description:	Not reported
Program:	NPDNONMUNIPRCS
Latest Milestone Completion Date:	Not reported
# Of Programs1:	1
Total Assessment Amount:	0
Initial Assessed Amount:	0
Liability $ Amount:	0
Project $ Amount:	0
Liability $ Paid:	0
Project $ Completed:	0
Total $ Paid/Completed Amount:	0

CIWQS:

Agency:	Los Angeles Community College District
Agency Address:	1600 West Imperial Highway, Los Angeles, CA 90047
Place/Project Type:	Educational Facilities
SIC/NAICS:	8221
Region:	4
Program:	NPDNONMUNIPRCS
Regulatory Measure Status:	Historical
Regulatory Measure Type:	Enrollee
Order Number:	R4-2009-0068
WDID:	4B199400009
NPDES Number:	CAG674001
Adoption Date:	Not reported
Effective Date:	05/24/2011
Termination Date:	02/07/2014
Expiration/Review Date:	06/04/2014
Design Flow:	0.002
Major/Minor:	Minor
Complexity:	Not reported
TTWQ:	Not reported
Enforcement Actions within 5 years:	0
Violations within 5 years:	0
Latitude:	33.9309
Longitude:	-118.3047

BT405 **CALTRANS SITE #25-3** **HIST CORTESE** **S103065511**
East **1600 IMPERIAL** **NPDES** **N/A**
1/4-1/2 **LOS ANGELES, CA 90047** **CIWQS**
0.253 mi.
1334 ft. **Site 3 of 3 in cluster BT**

Actual:
209 ft.

Focus Map:
8

HIST CORTESE:

Region:	CORTESE
Facility County Code:	19
Reg By:	LTNKA
Reg Id:	R-04259

NPDES:

Facility Status:	Not reported
NPDES Number:	Not reported
Region:	Not reported
Agency Number:	Not reported
Regulatory Measure ID:	Not reported
Place ID:	Not reported
Order Number:	Not reported
WDID:	4 19C360849
Regulatory Measure Type:	Construction
Program Type:	Not reported
Adoption Date Of Regulatory Measure:	Not reported
Effective Date Of Regulatory Measure:	Not reported
Termination Date Of Regulatory Measure:	Not reported
Expiration Date Of Regulatory Measure:	Not reported
Discharge Address:	Not reported
Discharge Name:	Not reported
Discharge City:	Not reported
Discharge State:	Not reported
Discharge Zip:	Not reported
Status:	Terminated
Status Date:	01/07/2016
Operator Name:	Los Angeles Community College District
Operator Address:	Maintenance and Operations Building
Operator City:	Los Angeles
Operator State:	California
Operator Zip:	90047

NPDES as of 03/2018:

NPDES Number:	Not reported
Status:	Not reported
Agency Number:	Not reported
Region:	4
Regulatory Measure ID:	413858
Order Number:	Not reported
Regulatory Measure Type:	Construction
Place ID:	Not reported
WDID:	4 19C360849
Program Type:	Not reported
Adoption Date Of Regulatory Measure:	Not reported
Effective Date Of Regulatory Measure:	Not reported
Expiration Date Of Regulatory Measure:	Not reported
Termination Date Of Regulatory Measure:	10/26/2015
Discharge Name:	Not reported
Discharge Address:	Not reported
Discharge City:	Not reported
Discharge State:	Not reported

CALTRANS SITE #25-3 (Continued) **S103065511**

Discharge Zip:	Not reported
Received Date:	04/05/2011
Processed Date:	04/21/2011
Status:	Terminated
Status Date:	01/07/2016
Place Size:	64.26
Place Size Unit:	Acres
Contact:	Edwin Van Ginkel
Contact Title:	Project Director for Los Angeles Southwest College
Contact Phone:	323-241-1750
Contact Phone Ext:	102
Contact Email:	edwin.vanginkel@build-laccd.org
Operator Name:	Los Angeles Community College District
Operator Address:	Maintenance and Operations Building
Operator City:	Los Angeles
Operator State:	California
Operator Zip:	90047
Operator Contact:	Mah Allison
Operator Contact Title:	Director of College Facilities
Operator Contact Phone:	323-241-5238
Operator Contact Phone Ext:	5059
Operator Contact Email:	mahac@lasc.edu
Operator Type:	Special District
Developer:	Cummings Group Incorporated
Developer Address:	1600 West Imperial Highway
Developer City:	Los Angeles
Developer State:	California
Developer Zip:	90047
Developer Contact:	Edwin Van Ginkel
Developer Contact Title:	Project Director for Los Angeles Southwest College
Constype Linear Utility Ind:	N
Emergency Phone:	Not reported
Emergency Phone Ext:	Not reported
Constype Above Ground Ind:	N
Constype Below Ground Ind:	N
Constype Cable Line Ind:	N
Constype Comm Line Ind:	N
Constype Commertial Ind:	N
Constype Electrical Line Ind:	N
Constype Gas Line Ind:	N
Constype Industrial Ind:	N
Constype Other Description:	Not reported
Constype Other Ind:	N
Constype Recons Ind:	Y
Constype Residential Ind:	N
Constype Transport Ind:	N
Constype Utility Description:	Not reported
Constype Utility Ind:	N
Constype Water Sewer Ind:	N
Dir Discharge Uswater Ind:	N
Receiving Water Name:	Not reported
Certifier:	Allison Mah
Certifier Title:	Director of College Facilities
Certification Date:	19-AUG-14
Primary Sic:	Not reported
Secondary Sic:	Not reported
Tertiary Sic:	Not reported

CALTRANS SITE #25-3 (Continued) **S103065511**

NPDES Number:	CAS000002
Status:	Terminated
Agency Number:	0
Region:	4
Regulatory Measure ID:	413858
Order Number:	2009-0009-DWQ
Regulatory Measure Type:	Enrollee
Place ID:	Not reported
WDID:	4 19C360849
Program Type:	Construction
Adoption Date Of Regulatory Measure:	Not reported
Effective Date Of Regulatory Measure:	04/21/2011
Expiration Date Of Regulatory Measure:	Not reported
Termination Date Of Regulatory Measure:	10/26/2015
Discharge Name:	Los Angeles Community College District
Discharge Address:	Maintenance and Operations Building
Discharge City:	Los Angeles
Discharge State:	California
Discharge Zip:	90047
Received Date:	Not reported
Processed Date:	Not reported
Status:	Not reported
Status Date:	Not reported
Place Size:	Not reported
Place Size Unit:	Not reported
Contact:	Not reported
Contact Title:	Not reported
Contact Phone:	Not reported
Contact Phone Ext:	Not reported
Contact Email:	Not reported
Operator Name:	Not reported
Operator Address:	Not reported
Operator City:	Not reported
Operator State:	Not reported
Operator Zip:	Not reported
Operator Contact:	Not reported
Operator Contact Title:	Not reported
Operator Contact Phone:	Not reported
Operator Contact Phone Ext:	Not reported
Operator Contact Email:	Not reported
Operator Type:	Not reported
Developer:	Not reported
Developer Address:	Not reported
Developer City:	Not reported
Developer State:	Not reported
Developer Zip:	Not reported
Developer Contact:	Not reported
Developer Contact Title:	Not reported
Constype Linear Utility Ind:	Not reported
Emergency Phone:	Not reported
Emergency Phone Ext:	Not reported
Constype Above Ground Ind:	Not reported
Constype Below Ground Ind:	Not reported
Constype Cable Line Ind:	Not reported
Constype Comm Line Ind:	Not reported
Constype Commertial Ind:	Not reported
Constype Electrical Line Ind:	Not reported

CALTRANS SITE #25-3 (Continued) **S103065511**

Constype Gas Line Ind:	Not reported
Constype Industrial Ind:	Not reported
Constype Other Description:	Not reported
Constype Other Ind:	Not reported
Constype Recons Ind:	Not reported
Constype Residential Ind:	Not reported
Constype Transport Ind:	Not reported
Constype Utility Description:	Not reported
Constype Utility Ind:	Not reported
Constype Water Sewer Ind:	Not reported
Dir Discharge Uswater Ind:	Not reported
Receiving Water Name:	Not reported
Certifier:	Not reported
Certifier Title:	Not reported
Certification Date:	Not reported
Primary Sic:	Not reported
Secondary Sic:	Not reported
Tertiary Sic:	Not reported

CIWQS:

Agency:	Los Angeles Community College District
Agency Address:	Maintenance and Operations Building 1600 West Imperial Boulevard, Los Angeles, CA 90047
Place/Project Type:	Construction - Reconstruction
SIC/NAICS:	Not reported
Region:	4
Program:	CONSTW
Regulatory Measure Status:	Terminated
Regulatory Measure Type:	Storm water construction
Order Number:	2009-0009-DWQ
WDID:	4 19C360849
NPDES Number:	CAS000002
Adoption Date:	Not reported
Effective Date:	04/21/2011
Termination Date:	10/26/2015
Expiration/Review Date:	Not reported
Design Flow:	Not reported
Major/Minor:	Not reported
Complexity:	Not reported
TTWQ:	Not reported
Enforcement Actions within 5 years:	1
Violations within 5 years:	1
Latitude:	33.92947
Longitude:	-118.24623

BU406 **VACANT BUILDING** **LUST** **S109117762**
North **5700 S WESTERN AVE** **N/A**
1/4-1/2 **LOS ANGELES, CA 90043**
0.253 mi.
1336 ft. **Site 1 of 2 in cluster BU**

Actual:
136 ft.

Focus Map:
2

LUST:

Lead Agency:	LOS ANGELES, CITY OF
Case Type:	LUST Cleanup Site
Geo Track:	http://geotracker.waterboards.ca.gov/profile_report.asp?global_id=T0603740550
Global Id:	T0603740550
Latitude:	33.990316

VACANT BUILDING (Continued) **S109117762**

Longitude: -118.308604
Status: Completed - Case Closed
Status Date: 04/03/2013
Case Worker: EL
RB Case Number: Not reported
Local Agency: LOS ANGELES, CITY OF
File Location: Not reported
Local Case Number: XS0000348
Potential Media Affect: Soil
Potential Contaminants of Concern: Gasoline
Site History: Not reported

LUST:
Global Id: T0603740550
Contact Type: Local Agency Caseworker
Contact Name: ELOY LUNA
Organization Name: LOS ANGELES, CITY OF
Address: 200 North Main Street, Suite 1780
City: LOS ANGELES
Email: eloy.luna@lacity.org
Phone Number: Not reported

Global Id: T0603740550
Contact Type: Regional Board Caseworker
Contact Name: YUE RONG
Organization Name: LOS ANGELES RWQCB (REGION 4)
Address: 320 W. 4TH ST., SUITE 200
City: Los Angeles
Email: yrong@waterboards.ca.gov
Phone Number: Not reported

LUST:
Global Id: T0603740550
Action Type: Other
Date: 02/19/2003
Action: Leak Reported

Global Id: T0603740550
Action Type: ENFORCEMENT
Date: 04/03/2013
Action: Closure/No Further Action Letter

Global Id: T0603740550
Action Type: Other
Date: 12/18/2002
Action: Leak Discovery

Global Id: T0603740550
Action Type: RESPONSE
Date: 11/07/2011
Action: Site Assessment Report

Global Id: T0603740550
Action Type: RESPONSE
Date: 01/06/2003
Action: Tank Removal Report / UST Sampling Report

VACANT BUILDING (Continued) **S109117762**

LUST:
Global Id: T0603740550
Status: Completed - Case Closed
Status Date: 04/03/2013

Global Id: T0603740550
Status: Open - Case Begin Date
Status Date: 12/18/2002

Global Id: T0603740550
Status: Open - Site Assessment
Status Date: 02/15/2005

BU407 **FORMER VACANT BUILDING AT 5700 S. WESTERN AVE** **US BROWNFIELDS** **1023619786**
North **5700 SOUTH WESTERN AVENUE** **FINDS** **N/A**
1/4-1/2 **LOS ANGELES, CA 90062**
0.253 mi.
1336 ft. **Site 2 of 2 in cluster BU**

Actual:
136 ft.

Focus Map:
2

US BROWNFIELDS:
Property Name: FORMER VACANT BUILDING AT 5700 S. WESTERN AVE
Recipient Name: R9 TBA (STAG Funded)
Grant Type: TBA
Property Number: 5003-029-010
Parcel size: .23
Latitude: 33.9904076
Longitude: -118.30865140000003
HCM Label: Address Matching-House Number
Map Scale: Not reported
Point of Reference: Entrance Point of a Facility or Station
Highlights: Not reported
Datum: North American Datum of 1983
Acres Property ID: 153322
IC Data Access: Not reported
Start Date: Not reported
Redev Completition Date: Not reported
Completed Date: Not reported
Acres Cleaned Up: Not reported
Cleanup Funding: Not reported
Cleanup Funding Source: Not reported
Assessment Funding: Not reported
Assessment Funding Source: Not reported
Redevelopment Funding: Not reported
Redev. Funding Source: Not reported
Redev. Funding Entity Name: Not reported
Redevelopment Start Date: Not reported
Assessment Funding Entity: Not reported
Cleanup Funding Entity: Not reported
Grant Type: Petroleum
Accomplishment Type: Not reported
Accomplishment Count: 0
Cooperative Agreement Number: n/a
Start Date: Not reported
Ownership Entity: Not reported
Completion Date: Not reported
Current Owner: Not reported

FORMER VACANT BUILDING AT 5700 S. WESTERN AVE (Continued) **1023619786**

Did Owner Change:	Not reported
Cleanup Required:	U
Video Available:	Not reported
Photo Available:	Not reported
Institutional Controls Required:	U
IC Category Proprietary Controls:	Not reported
IC Cat. Info. Devices:	Not reported
IC Cat. Gov. Controls:	Not reported
IC Cat. Enforcement Permit Tools:	Not reported
IC in place date:	Not reported
IC in place:	Not reported
State/tribal program date:	Not reported
State/tribal program ID:	Not reported
State/tribal NFA date:	Not reported
Air contaminated:	Not reported
Air cleaned:	Not reported
Asbestos found:	Not reported
Asbestos cleaned:	Not reported
Controled substance found:	Not reported
Controled substance cleaned:	Not reported
Drinking water affected:	Not reported
Drinking water cleaned:	Not reported
Groundwater affected:	Y
Groundwater cleaned:	Not reported
Lead contaminant found:	Not reported
Lead cleaned up:	Not reported
No media affected:	Not reported
Unknown media affected:	Not reported
Other cleaned up:	Not reported
Other metals found:	Not reported
Other metals cleaned:	Not reported
Other contaminants found:	Not reported
Other contams found description:	Not reported
PAHs found:	Not reported
PAHs cleaned up:	Not reported
PCBs found:	Not reported
PCBs cleaned up:	Not reported
Petro products found:	Y
Petro products cleaned:	Not reported
Sediments found:	Not reported
Sediments cleaned:	Not reported
Soil affected:	Y
Soil cleaned up:	Not reported
Surface water cleaned:	Not reported
VOCs found:	Not reported
VOCs cleaned:	Not reported
Cleanup other description:	Not reported
Num. of cleanup and re-dev. jobs:	Not reported
Past use greenspace acreage:	Not reported
Past use residential acreage:	Not reported
Surface Water:	Not reported
Past use commercial acreage:	Not reported
Past use industrial acreage:	Not reported
Future use greenspace acreage:	Not reported
Future use residential acreage:	Not reported
Future use commercial acreage:	Not reported
Future use industrial acreage:	Not reported

FORMER VACANT BUILDING AT 5700 S. WESTERN AVE (Continued) **1023619786**

Greenspace acreage and type:	Not reported
Superfund Fed. landowner flag:	Not reported
Arsenic cleaned up:	Not reported
Cadmium cleaned up:	Not reported
Chromium cleaned up:	Not reported
Copper cleaned up:	Not reported
Iron cleaned up:	Not reported
mercury cleaned up:	Not reported
Nickel Cleaned Up:	Not reported
No clean up:	Not reported
Pesticides cleaned up:	Not reported
Selenium cleaned up:	Not reported
SVOCs cleaned up:	Not reported
Unknown clean up:	Not reported
Arsenic contaminant found:	Not reported
Cadmium contaminant found:	Not reported
Chromium contaminant found:	Not reported
Copper contaminant found:	Not reported
Iron contaminant found:	Not reported
Mercury contaminant found:	Not reported
Nickel contaminant found:	Not reported
No contaminant found:	Not reported
Pesticides contaminant found:	Not reported
Selenium contaminant found:	Not reported
SVOCs contaminant found:	Not reported
Unknown contaminant found:	Not reported
Future Use: Multistory	Not reported
Media affected Bluiding Material:	Not reported
Media affected indoor air:	Not reported
Building material media cleaned up:	Not reported
Indoor air media cleaned up:	Not reported
Unknown media cleaned up:	Not reported
Past Use: Multistory	Not reported
Property Description:	Not reported
Below Poverty Number:	3024
Below Poverty Percent:	26.9%
Meidan Income:	5994
Meidan Income Number:	7336
Meidan Income Percent:	65.2%
Vacant Housing Number:	180
Vacant Housing Percent:	5.4%
Unemployed Number:	635
Unemployed Percent:	5.6%

FINDS:

Registry ID: 110070068676

Environmental Interest/Information System
US EPA Assessment, Cleanup and Redevelopment Exchange System (ACRES) is an federal online database for Brownfields Grantees to electronically submit data directly to EPA.

Click this hyperlink while viewing on your computer to access additional FINDS: detail in the EDR Site Report.

BQ408 **SHELL #204-4539-0600** **LUST** **S102437034**
East **1553 MANCHESTER AVE W** **HIST CORTESE** **N/A**
1/4-1/2 **LOS ANGELES, CA 90047**
0.276 mi.
1459 ft. **Site 2 of 2 in cluster BQ**

Actual:
175 ft.

Focus Map:
4

LUST REG 4:

Region:	4	
Regional Board:	04	
County:	Los Angeles	
Facility Id:	903050016	
Status:	Remedial action (cleanup) Underway	
Substance:	Gasoline	
Substance Quantity:	Not reported	
Local Case No:	Not reported	
Case Type:	Groundwater	
Abatement Method Used at the Site:		Remove Free Product
Global ID:	T0603701360	
W Global ID:	Not reported	
Staff:	AT	
Local Agency:	19050	
Cross Street:	DENKER	
Enforcement Type:	DLLET	
Date Leak Discovered:	7/8/1988	
Date Leak First Reported:		7/8/1988
Date Leak Record Entered:	7/14/1988	
Date Confirmation Began:	Not reported	
Date Leak Stopped:	Not reported	
Date Case Last Changed on Database:		7/15/2002
Date the Case was Closed:		Not reported
How Leak Discovered:	Not reported	
How Leak Stopped:	Not reported	
Cause of Leak:	Not reported	
Leak Source:	Not reported	
Operator:	Not reported	
Water System:	Not reported	
Well Name:	Not reported	
Approx. Dist To Production Well (ft):		5387.2762024798351857796109402
Source of Cleanup Funding:		Not reported
Preliminary Site Assessment Workplan Submitted:		Not reported
Preliminary Site Assessment Began:		Not reported
Pollution Characterization Began:		1/10/1989
Remediation Plan Submitted:		Not reported
Remedial Action Underway:		7/5/2001
Post Remedial Action Monitoring Began:		Not reported
Enforcement Action Date:		7/5/2001
Historical Max MTBE Date:		1/1/1965
Hist Max MTBE Conc in Groundwater:		6800
Hist Max MTBE Conc in Soil:		Not reported
Significant Interim Remedial Action Taken:		Yes
GW Qualifier:	Not reported	
Soil Qualifier:	Not reported	
Organization:	Not reported	
Owner Contact:	Not reported	
Responsible Party:	JOE LENTINI	
RP Address:	P.O. BOX 7869	
Program:	LUST	
Lat/Long:	33.9600543 / -1	
Local Agency Staff:	PEJ	

SHELL #204-4539-0600 (Continued) **S102437034**

Beneficial Use: Not reported
Priority: Not reported
Cleanup Fund Id: Not reported
Suspended: Not reported
Assigned Name: Not reported
Summary: 12/20/99 4TH QTR GW MON RPT 1999; 4/15/00 1ST QTR GW MON RPT; 7/18/00 2ND QTR GW MON RPT 2000; 9/18/00 3RD QTR GW MON RPT 2000; 11/21/00 REMED. ACTION PLAN

LUST:
Lead Agency: LOS ANGELES RWQCB (REGION 4)
Case Type: LUST Cleanup Site
Geo Track: http://geotracker.waterboards.ca.gov/profile_report.asp?global_id=T0603701360
Global Id: T0603701360
Latitude: 33.9600543
Longitude: -118.3036047
Status: Open - Remediation
Status Date: 11/02/2010
Case Worker: AT
RB Case Number: 903050016
Local Agency: LOS ANGELES, CITY OF
File Location: Regional Board
Local Case Number: Not reported
Potential Media Affect: Aquifer used for drinking water supply
Potential Contaminants of Concern: Gasoline
Site History: Not reported

LUST:
Global Id: T0603701360
Contact Type: Regional Board Caseworker
Contact Name: ARMAN TOUMARI
Organization Name: LOS ANGELES RWQCB (REGION 4)
Address: 320 WEST 4TH STREET, SUITE 200
City: LOS ANGELES
Email: atoumari@waterboards.ca.gov
Phone Number: 2135766708

Global Id: T0603701360
Contact Type: Local Agency Caseworker
Contact Name: ELOY LUNA
Organization Name: LOS ANGELES, CITY OF
Address: 200 North Main Street, Suite 1780
City: LOS ANGELES
Email: eloy.luna@lacity.org
Phone Number: Not reported

LUST:
Global Id: T0603701360
Action Type: Other
Date: 07/08/1988
Action: Leak Reported

Global Id: T0603701360
Action Type: RESPONSE
Date: 10/15/2005
Action: Monitoring Report - Quarterly

SHELL #204-4539-0600 (Continued) **S102437034**

Global Id: T0603701360
Action Type: RESPONSE
Date: 01/15/2007
Action: Monitoring Report - Quarterly

Global Id: T0603701360
Action Type: RESPONSE
Date: 04/15/2006
Action: Monitoring Report - Quarterly

Global Id: T0603701360
Action Type: RESPONSE
Date: 07/15/2005
Action: Monitoring Report - Quarterly

Global Id: T0603701360
Action Type: RESPONSE
Date: 07/15/2006
Action: Well Destruction Report

Global Id: T0603701360
Action Type: RESPONSE
Date: 03/09/2006
Action: Soil and Water Investigation Workplan

Global Id: T0603701360
Action Type: RESPONSE
Date: 07/15/2012
Action: Monitoring Report - Quarterly

Global Id: T0603701360
Action Type: ENFORCEMENT
Date: 07/05/2001
Action: 13267 Requirement

Global Id: T0603701360
Action Type: RESPONSE
Date: 03/13/2013
Action: Soil and Water Investigation Workplan - Regulator Responded

Global Id: T0603701360
Action Type: RESPONSE
Date: 10/22/2013
Action: Well Installation Workplan - Regulator Responded

Global Id: T0603701360
Action Type: ENFORCEMENT
Date: 11/02/2010
Action: Staff Letter

Global Id: T0603701360
Action Type: RESPONSE
Date: 01/15/2006
Action: Monitoring Report - Quarterly

Global Id: T0603701360
Action Type: RESPONSE

SHELL #204-4539-0600 (Continued) **S102437034**

Date: 04/15/2007
Action: CAP/RAP - Feasibility Study Report

Global Id: T0603701360
Action Type: RESPONSE
Date: 04/15/2007
Action: Monitoring Report - Quarterly

Global Id: T0603701360
Action Type: RESPONSE
Date: 10/15/2012
Action: Monitoring Report - Quarterly

Global Id: T0603701360
Action Type: RESPONSE
Date: 12/14/2012
Action: Pilot Study/ Treatability Report

Global Id: T0603701360
Action Type: RESPONSE
Date: 07/15/2018
Action: Remedial Progress Report

Global Id: T0603701360
Action Type: RESPONSE
Date: 01/24/2018
Action: Clean Up Fund - 5-Year Review Summary

Global Id: T0603701360
Action Type: RESPONSE
Date: 01/15/2018
Action: Monitoring Report - Quarterly

Global Id: T0603701360
Action Type: RESPONSE
Date: 10/15/2016
Action: Monitoring Report - Quarterly

Global Id: T0603701360
Action Type: RESPONSE
Date: 04/15/2017
Action: Monitoring Report - Quarterly

Global Id: T0603701360
Action Type: RESPONSE
Date: 10/15/2018
Action: Monitoring Report - Quarterly

Global Id: T0603701360
Action Type: RESPONSE
Date: 08/27/2014
Action: Corrective Action Plan / Remedial Action Plan - Regulator Responded

Global Id: T0603701360
Action Type: ENFORCEMENT
Date: 02/16/2017
Action: Staff Letter

SHELL #204-4539-0600 (Continued) **S102437034**

Global Id: T0603701360
Action Type: RESPONSE
Date: 04/15/2014
Action: Monitoring Report - Quarterly

Global Id: T0603701360
Action Type: RESPONSE
Date: 04/15/2013
Action: Monitoring Report - Quarterly

Global Id: T0603701360
Action Type: RESPONSE
Date: 07/15/2013
Action: Monitoring Report - Quarterly

Global Id: T0603701360
Action Type: RESPONSE
Date: 06/21/2013
Action: Site Assessment Report

Global Id: T0603701360
Action Type: RESPONSE
Date: 10/15/2013
Action: Monitoring Report - Quarterly

Global Id: T0603701360
Action Type: RESPONSE
Date: 03/16/2018
Action: Corrective Action Plan / Remedial Action Plan - Regulator Responded

Global Id: T0603701360
Action Type: RESPONSE
Date: 07/13/2018
Action: Soil Vapor Intrusion Investigation Workplan - Regulator Responded

Global Id: T0603701360
Action Type: RESPONSE
Date: 06/23/2017
Action: Other Workplan - Regulator Responded

Global Id: T0603701360
Action Type: ENFORCEMENT
Date: 06/15/2009
Action: Staff Letter

Global Id: T0603701360
Action Type: ENFORCEMENT
Date: 05/04/2018
Action: Staff Letter

Global Id: T0603701360
Action Type: RESPONSE
Date: 10/15/2008
Action: Monitoring Report - Quarterly

Global Id: T0603701360
Action Type: RESPONSE

SHELL #204-4539-0600 (Continued) **S102437034**

Date: 01/15/2008
Action: Monitoring Report - Quarterly

Global Id: T0603701360
Action Type: RESPONSE
Date: 08/07/2007
Action: Well Installation Report

Global Id: T0603701360
Action Type: RESPONSE
Date: 10/15/2007
Action: Monitoring Report - Quarterly

Global Id: T0603701360
Action Type: RESPONSE
Date: 01/15/2014
Action: Monitoring Report - Quarterly

Global Id: T0603701360
Action Type: REMEDIATION
Date: 11/03/1981
Action: Free Product Removal

Global Id: T0603701360
Action Type: ENFORCEMENT
Date: 07/19/2018
Action: Staff Letter

Global Id: T0603701360
Action Type: RESPONSE
Date: 01/15/2009
Action: Monitoring Report - Quarterly

Global Id: T0603701360
Action Type: RESPONSE
Date: 04/15/2009
Action: Monitoring Report - Quarterly

Global Id: T0603701360
Action Type: RESPONSE
Date: 07/15/2008
Action: Monitoring Report - Quarterly

Global Id: T0603701360
Action Type: RESPONSE
Date: 07/15/2009
Action: Monitoring Report - Semi-Annually

Global Id: T0603701360
Action Type: RESPONSE
Date: 10/15/2009
Action: Monitoring Report - Semi-Annually

Global Id: T0603701360
Action Type: RESPONSE
Date: 07/15/2008
Action: Well Installation Report

SHELL #204-4539-0600 (Continued) **S102437034**

Global Id: T0603701360
Action Type: RESPONSE
Date: 10/15/2006
Action: Monitoring Report - Quarterly

Global Id: T0603701360
Action Type: RESPONSE
Date: 01/07/2008
Action: Interim Remedial Action Plan

Global Id: T0603701360
Action Type: RESPONSE
Date: 07/15/2007
Action: Monitoring Report - Quarterly

Global Id: T0603701360
Action Type: RESPONSE
Date: 04/15/2008
Action: Monitoring Report - Quarterly

Global Id: T0603701360
Action Type: RESPONSE
Date: 07/15/2006
Action: Monitoring Report - Quarterly

Global Id: T0603701360
Action Type: RESPONSE
Date: 04/15/2010
Action: Monitoring Report - Semi-Annually

Global Id: T0603701360
Action Type: RESPONSE
Date: 10/15/2018
Action: Soil Vapor Intrusion Investigation Report

Global Id: T0603701360
Action Type: RESPONSE
Date: 01/15/2010
Action: Monitoring Report - Semi-Annually

Global Id: T0603701360
Action Type: RESPONSE
Date: 07/15/2010
Action: Monitoring Report - Semi-Annually

Global Id: T0603701360
Action Type: RESPONSE
Date: 05/06/2014
Action: Well Installation Report

Global Id: T0603701360
Action Type: RESPONSE
Date: 01/15/2015
Action: Remedial Progress Report

Global Id: T0603701360
Action Type: RESPONSE

SHELL #204-4539-0600 (Continued) **S102437034**

Date: 07/15/2014
Action: Monitoring Report - Quarterly

Global Id: T0603701360
Action Type: RESPONSE
Date: 01/27/2003
Action: Unknown

Global Id: T0603701360
Action Type: RESPONSE
Date: 10/17/2002
Action: Monitoring Report - Quarterly

Global Id: T0603701360
Action Type: RESPONSE
Date: 01/15/2003
Action: Monitoring Report - Quarterly

Global Id: T0603701360
Action Type: RESPONSE
Date: 04/15/2003
Action: Monitoring Report - Quarterly

Global Id: T0603701360
Action Type: RESPONSE
Date: 07/15/2003
Action: Monitoring Report - Quarterly

Global Id: T0603701360
Action Type: RESPONSE
Date: 01/15/2015
Action: Monitoring Report - Quarterly

Global Id: T0603701360
Action Type: RESPONSE
Date: 04/15/2015
Action: Monitoring Report - Quarterly

Global Id: T0603701360
Action Type: RESPONSE
Date: 10/15/2015
Action: Monitoring Report - Quarterly

Global Id: T0603701360
Action Type: RESPONSE
Date: 07/15/2017
Action: Monitoring Report - Semi-Annually

Global Id: T0603701360
Action Type: REMEDIATION
Date: 01/01/2016
Action: Soil Vapor Extraction (SVE)

Global Id: T0603701360
Action Type: Other
Date: 07/08/1988
Action: Leak Discovery

SHELL #204-4539-0600 (Continued) **S102437034**

Global Id: T0603701360
Action Type: RESPONSE
Date: 01/15/2004
Action: Monitoring Report - Quarterly

Global Id: T0603701360
Action Type: RESPONSE
Date: 10/15/2010
Action: Monitoring Report - Semi-Annually

Global Id: T0603701360
Action Type: RESPONSE
Date: 01/15/2008
Action: Well Installation Report

Global Id: T0603701360
Action Type: RESPONSE
Date: 01/15/2008
Action: Soil and Water Investigation Workplan

Global Id: T0603701360
Action Type: RESPONSE
Date: 10/26/2010
Action: Soil and Water Investigation Workplan

Global Id: T0603701360
Action Type: RESPONSE
Date: 01/15/2011
Action: Remedial Progress Report

Global Id: T0603701360
Action Type: RESPONSE
Date: 01/15/2011
Action: Monitoring Report - Quarterly

Global Id: T0603701360
Action Type: RESPONSE
Date: 07/15/2015
Action: Monitoring Report - Quarterly

Global Id: T0603701360
Action Type: RESPONSE
Date: 07/15/2018
Action: Monitoring Report - Semi-Annually

Global Id: T0603701360
Action Type: RESPONSE
Date: 01/15/2017
Action: Monitoring Report - Quarterly

Global Id: T0603701360
Action Type: ENFORCEMENT
Date: 11/19/2014
Action: Staff Letter

Global Id: T0603701360
Action Type: RESPONSE

SHELL #204-4539-0600 (Continued) **S102437034**

Date: 10/15/2003
Action: Monitoring Report - Quarterly

Global Id: T0603701360
Action Type: RESPONSE
Date: 07/15/2002
Action: Monitoring Report - Quarterly

Global Id: T0603701360
Action Type: RESPONSE
Date: 07/15/2004
Action: Monitoring Report - Quarterly

Global Id: T0603701360
Action Type: RESPONSE
Date: 04/15/2004
Action: Monitoring Report - Quarterly

Global Id: T0603701360
Action Type: RESPONSE
Date: 01/15/2005
Action: Monitoring Report - Quarterly

Global Id: T0603701360
Action Type: RESPONSE
Date: 04/15/2011
Action: Monitoring Report - Quarterly

Global Id: T0603701360
Action Type: RESPONSE
Date: 10/15/2011
Action: Monitoring Report - Quarterly

Global Id: T0603701360
Action Type: RESPONSE
Date: 10/15/2017
Action: Monitoring Report - Quarterly

Global Id: T0603701360
Action Type: RESPONSE
Date: 04/15/2018
Action: Monitoring Report - Quarterly

Global Id: T0603701360
Action Type: RESPONSE
Date: 01/11/2018
Action: Clean Up Fund - 5-Year Review Summary

Global Id: T0603701360
Action Type: RESPONSE
Date: 10/15/2004
Action: Monitoring Report - Quarterly

Global Id: T0603701360
Action Type: RESPONSE
Date: 04/15/2005
Action: Monitoring Report - Quarterly

SHELL #204-4539-0600 (Continued) **S102437034**

Global Id: T0603701360
Action Type: RESPONSE
Date: 07/15/2011
Action: Monitoring Report - Quarterly

Global Id: T0603701360
Action Type: RESPONSE
Date: 01/15/2013
Action: Monitoring Report - Quarterly

Global Id: T0603701360
Action Type: RESPONSE
Date: 01/15/2012
Action: Monitoring Report - Quarterly

Global Id: T0603701360
Action Type: RESPONSE
Date: 04/15/2012
Action: Monitoring Report - Quarterly

Global Id: T0603701360
Action Type: RESPONSE
Date: 04/15/2016
Action: Monitoring Report - Quarterly

Global Id: T0603701360
Action Type: RESPONSE
Date: 07/15/2017
Action: Remedial Progress Report

Global Id: T0603701360
Action Type: RESPONSE
Date: 07/15/2016
Action: Monitoring Report - Quarterly

LUST:
Global Id: T0603701360
Status: Open - Case Begin Date
Status Date: 07/08/1988

Global Id: T0603701360
Status: Open - Remediation
Status Date: 07/05/2001

Global Id: T0603701360
Status: Open - Remediation
Status Date: 11/02/2010

Global Id: T0603701360
Status: Open - Site Assessment
Status Date: 01/10/1989

Global Id: T0603701360
Status: Open - Site Assessment
Status Date: 03/09/2006

SHELL #204-4539-0600 (Continued) **S102437034**

HIST CORTESE:
Region: CORTESE
Facility County Code: 19
Reg By: LTNKA
Reg Id: 903050016

409
East
1/4-1/2
0.288 mi.
1520 ft.

NORMANDY MOUND CAL TRANS SITE #16 **SEMS** **1000295669**
CORNER OF NORMANDY AVE AND SW COLLEGE **CAD982391708**
LOS ANGELES, CA 90012

Actual:
182 ft.

Focus Map:
8

SEMS:
Site ID: 0903702
EPA ID: CAD982391708
Cong District: 24
FIPS Code: 06037
Latitude: Not reported
Longitude: Not reported
FF: N
NPL: Not on the NPL
Non NPL Status: NFRAP-Site does not qualify for the NPL based on existing information

SEMS Detail:
Region: 09
Site ID: 0903702
EPA ID: CAD982391708
Site Name: NORMANDY MOUND CAL TRANS SITE #16
NPL: N
FF: N
OU: 00
Action Code: OO
Action Name: SITE REASS
SEQ: 1
Start Date: 2013-07-01 04:00:00
Finish Date: 10/1/2014 4:00:00 AM
Qual: N
Current Action Lead: EPA Perf

Region: 09
Site ID: 0903702
EPA ID: CAD982391708
Site Name: NORMANDY MOUND CAL TRANS SITE #16
NPL: N
FF: N
OU: 00
Action Code: PA
Action Name: PA
SEQ: 1
Start Date: 1991-05-13 04:00:00
Finish Date: 5/13/1991 4:00:00 AM
Qual: L
Current Action Lead: EPA Perf

Region: 09
Site ID: 0903702
EPA ID: CAD982391708
Site Name: NORMANDY MOUND CAL TRANS SITE #16

NORMANDY MOUND CAL TRANS SITE #16 (Continued) **1000295669**

NPL:	N
FF:	N
OU:	00
Action Code:	DS
Action Name:	DISCVRY
SEQ:	1
Start Date:	1990-01-19 05:00:00
Finish Date:	1/19/1990 5:00:00 AM
Qual:	Not reported
Current Action Lead:	EPA Perf

---

410 West 1/4-1/2 0.289 mi. 1526 ft. **SOUTHWEST STREET MDY** **SWF/LF** **S102360704**
5860 SOUTH WILTON PLACE **N/A**
LOS ANGELES (CITY), CA

Actual: 134 ft.

Focus Map: 1

SWF/LF (SWIS):

Facility ID:	19-AA-0818
Lat/Long:	33.98735 / -118.31394
Owner Name:	City Of Los Angeles Bur Of Street Maint
Owner Telephone:	2134855630
Owner Address:	Not reported
Owner Address2:	600 South Spring Street, Suite 1200
Owner City,St,Zip:	Los Angeles, CA 90014
Operational Status:	Active
Operator:	City Of Los Angeles Bur Of Street Maint
Operator Phone:	2134855630
Operator Address:	Not reported
Operator Address2:	600 South Spring Street, Suite 1200
Operator City,St,Zip:	Los Angeles, CA 90014
Permit Date:	01/09/1997
Permit Status:	Permitted
Permitted Acreage:	$3.00
Activity:	Large Volume Transfer/Proc Facility
Regulation Status:	Permitted
Landuse Name:	Residential
GIS Source:	Map
Category:	Transfer/Processing
Unit Number:	01
Inspection Frequency:	Monthly
Accepted Waste:	Construction/demolition,Mixed municipal,Tires
Closure Date:	Not reported
Closure Type:	Not reported
Disposal Acreage:	Not reported
SWIS Num:	19-AA-0818
Waste Discharge Requirement Num:	Not reported
Program Type:	Not reported
Permitted Throughput with Units:	500
Actual Throughput with Units:	Cu Yards/day
Permitted Capacity with Units:	1020
Remaining Capacity:	Not reported
Remaining Capacity with Units:	Cubic Yards
Lat/Long:	33.98735 / -118.31394

BV411 **ACTIVE RECYCLING MATERIAL RECOVERY FACILITY & TS** **SWF/LF** **S103639797**
WNW **2000 W. SLAUSON AVE** **NPDES** **N/A**
1/4-1/2 **LOS ANGELES, CA 90047** **CIWQS**
0.310 mi.
1637 ft. **Site 1 of 4 in cluster BV**

Actual:
134 ft.

Focus Map:
1

LOS ANGELES CO. LF:

Site ID:	2782
Alt. Address:	N/A
Site Contact:	Not reported
Site Contact Phone:	(323) 295-7774
Site Email:	errol@activelosangeles.com
Site Website:	activelosangeles.com
Site Type:	Transfer and Processing Facility
Site SWIS Number:	19-AR-1250
Beginning Operation Date:	N/A
Ending Operation Date:	N/A
Local Enforcement Agency:	City of Los Angeles Dept of Building and Safety
Maximun Depth Fill(Ft):	Not reported
Permitted Capacity:	500
Present Use:	Medium Volume Transfer/Proc Fac
Remaining Capacity(Million):	N/A
Status:	Active
Waste Accepted:	Construction & Demolition;Green Materials;Household Trash;Industrial Non-Hazardous;Metals;
Hours of Operation:	Monday - Sunday 6 am -5:45 pm
Disposal Area (Acre):	Not reported

Detail As Of 01/2014:

Operator Name:	Active Recycling Company, Inc.
Operator Address:	2000 West Slauson Ave.
Operator City/State/Zip:	Los Angeles, CA 90047
Operator Contact:	Not reported
Operator Telephone:	(323) 295-7774
Operator Email:	Not reported
Owner Name:	Marilyn D. Segal
Owner Address:	2000 West Slauson Ave.
Owner City/State/Zip:	LOS ANGELES, CA 90047
Owner Contact:	Not reported
Owner Telephone:	(323) 295-7774
Owner Email:	Not reported

NPDES:

Facility Status:	Active
NPDES Number:	CAS000001
Region:	4
Agency Number:	0
Regulatory Measure ID:	414669
Place ID:	Not reported
Order Number:	97-03-DWQ
WDID:	4 19I023130
Regulatory Measure Type:	Enrollee
Program Type:	Industrial
Adoption Date Of Regulatory Measure:	Not reported
Effective Date Of Regulatory Measure:	04/29/2011
Termination Date Of Regulatory Measure:	Not reported
Expiration Date Of Regulatory Measure:	Not reported
Discharge Address:	2000 W Slauson Ave
Discharge Name:	Active Recycling Company Inc
Discharge City:	Los Angeles

ACTIVE RECYCLING MATERIAL RECOVERY FACILITY & TS (Continued) **S103639797**

Discharge State:	California
Discharge Zip:	90047
Status:	Not reported
Status Date:	Not reported
Operator Name:	Not reported
Operator Address:	Not reported
Operator City:	Not reported
Operator State:	Not reported
Operator Zip:	Not reported

NPDES as of 03/2018:

NPDES Number:	CAS000001
Status:	Active
Agency Number:	0
Region:	4
Regulatory Measure ID:	414669
Order Number:	97-03-DWQ
Regulatory Measure Type:	Enrollee
Place ID:	Not reported
WDID:	4 19I023130
Program Type:	Industrial
Adoption Date Of Regulatory Measure:	Not reported
Effective Date Of Regulatory Measure:	04/29/2011
Expiration Date Of Regulatory Measure:	Not reported
Termination Date Of Regulatory Measure:	Not reported
Discharge Name:	Active Recycling Company Inc
Discharge Address:	2000 W Slauson Ave
Discharge City:	Los Angeles
Discharge State:	California
Discharge Zip:	90047
Received Date:	Not reported
Processed Date:	Not reported
Status:	Not reported
Status Date:	Not reported
Place Size:	Not reported
Place Size Unit:	Not reported
Contact:	Not reported
Contact Title:	Not reported
Contact Phone:	Not reported
Contact Phone Ext:	Not reported
Contact Email:	Not reported
Operator Name:	Not reported
Operator Address:	Not reported
Operator City:	Not reported
Operator State:	Not reported
Operator Zip:	Not reported
Operator Contact:	Not reported
Operator Contact Title:	Not reported
Operator Contact Phone:	Not reported
Operator Contact Phone Ext:	Not reported
Operator Contact Email:	Not reported
Operator Type:	Not reported
Developer:	Not reported
Developer Address:	Not reported
Developer City:	Not reported
Developer State:	Not reported
Developer Zip:	Not reported
Developer Contact:	Not reported

ACTIVE RECYCLING MATERIAL RECOVERY FACILITY & TS (Continued) **S103639797**

Developer Contact Title:	Not reported
Constype Linear Utility Ind:	Not reported
Emergency Phone:	Not reported
Emergency Phone Ext:	Not reported
Constype Above Ground Ind:	Not reported
Constype Below Ground Ind:	Not reported
Constype Cable Line Ind:	Not reported
Constype Comm Line Ind:	Not reported
Constype Commertial Ind:	Not reported
Constype Electrical Line Ind:	Not reported
Constype Gas Line Ind:	Not reported
Constype Industrial Ind:	Not reported
Constype Other Description:	Not reported
Constype Other Ind:	Not reported
Constype Recons Ind:	Not reported
Constype Residential Ind:	Not reported
Constype Transport Ind:	Not reported
Constype Utility Description:	Not reported
Constype Utility Ind:	Not reported
Constype Water Sewer Ind:	Not reported
Dir Discharge Uswater Ind:	Not reported
Receiving Water Name:	Not reported
Certifier:	Not reported
Certifier Title:	Not reported
Certification Date:	Not reported
Primary Sic:	Not reported
Secondary Sic:	Not reported
Tertiary Sic:	Not reported
NPDES Number:	Not reported
Status:	Not reported
Agency Number:	Not reported
Region:	4
Regulatory Measure ID:	414669
Order Number:	Not reported
Regulatory Measure Type:	Industrial
Place ID:	Not reported
WDID:	4 19I023130
Program Type:	Not reported
Adoption Date Of Regulatory Measure:	Not reported
Effective Date Of Regulatory Measure:	Not reported
Expiration Date Of Regulatory Measure:	Not reported
Termination Date Of Regulatory Measure:	Not reported
Discharge Name:	Not reported
Discharge Address:	Not reported
Discharge City:	Not reported
Discharge State:	Not reported
Discharge Zip:	Not reported
Received Date:	04/29/2011
Processed Date:	04/29/2011
Status:	Active
Status Date:	04/29/2011
Place Size:	8700
Place Size Unit:	SqFt
Contact:	Errol Segal
Contact Title:	General Manager
Contact Phone:	323-295-7774

ACTIVE RECYCLING MATERIAL RECOVERY FACILITY & TS (Continued) **S103639797**

Contact Phone Ext:	Not reported
Contact Email:	errol@activelosangeles.com
Operator Name:	Active Recycling Company Inc
Operator Address:	2000 W Slauson Ave
Operator City:	Los Angeles
Operator State:	California
Operator Zip:	90047
Operator Contact:	Errol Segal
Operator Contact Title:	Not reported
Operator Contact Phone:	323-295-7774
Operator Contact Phone Ext:	Not reported
Operator Contact Email:	errol@activelosangeles.com
Operator Type:	Private Business
Developer:	Not reported
Developer Address:	Not reported
Developer City:	Not reported
Developer State:	California
Developer Zip:	Not reported
Developer Contact:	Not reported
Developer Contact Title:	Not reported
Constype Linear Utility Ind:	Not reported
Emergency Phone:	Not reported
Emergency Phone Ext:	Not reported
Constype Above Ground Ind:	Not reported
Constype Below Ground Ind:	Not reported
Constype Cable Line Ind:	Not reported
Constype Comm Line Ind:	Not reported
Constype Commertial Ind:	Not reported
Constype Electrical Line Ind:	Not reported
Constype Gas Line Ind:	Not reported
Constype Industrial Ind:	Not reported
Constype Other Description:	Not reported
Constype Other Ind:	Not reported
Constype Recons Ind:	Not reported
Constype Residential Ind:	Not reported
Constype Transport Ind:	Not reported
Constype Utility Description:	Not reported
Constype Utility Ind:	Not reported
Constype Water Sewer Ind:	Not reported
Dir Discharge Uswater Ind:	N
Receiving Water Name:	Ballona Creek
Certifier:	MARILYN SEGAL
Certifier Title:	President
Certification Date:	07-MAY-15
Primary Sic:	5093-Scrap and Waste Materials
Secondary Sic:	Not reported
Tertiary Sic:	Not reported

Facility Status:	Not reported
NPDES Number:	Not reported
Region:	Not reported
Agency Number:	Not reported
Regulatory Measure ID:	Not reported
Place ID:	Not reported
Order Number:	Not reported
WDID:	4 19I023130

ACTIVE RECYCLING MATERIAL RECOVERY FACILITY & TS (Continued) **S103639797**

Regulatory Measure Type:	Industrial
Program Type:	Not reported
Adoption Date Of Regulatory Measure:	Not reported
Effective Date Of Regulatory Measure:	Not reported
Termination Date Of Regulatory Measure:	Not reported
Expiration Date Of Regulatory Measure:	Not reported
Discharge Address:	Not reported
Discharge Name:	Not reported
Discharge City:	Not reported
Discharge State:	Not reported
Discharge Zip:	Not reported
Status:	Active
Status Date:	04/29/2011
Operator Name:	Active Recycling Company Inc
Operator Address:	2000 W Slauson Ave
Operator City:	Los Angeles
Operator State:	California
Operator Zip:	90047

NPDES as of 03/2018:

NPDES Number:	CAS000001
Status:	Active
Agency Number:	0
Region:	4
Regulatory Measure ID:	414669
Order Number:	97-03-DWQ
Regulatory Measure Type:	Enrollee
Place ID:	Not reported
WDID:	4 19I023130
Program Type:	Industrial
Adoption Date Of Regulatory Measure:	Not reported
Effective Date Of Regulatory Measure:	04/29/2011
Expiration Date Of Regulatory Measure:	Not reported
Termination Date Of Regulatory Measure:	Not reported
Discharge Name:	Active Recycling Company Inc
Discharge Address:	2000 W Slauson Ave
Discharge City:	Los Angeles
Discharge State:	California
Discharge Zip:	90047
Received Date:	Not reported
Processed Date:	Not reported
Status:	Not reported
Status Date:	Not reported
Place Size:	Not reported
Place Size Unit:	Not reported
Contact:	Not reported
Contact Title:	Not reported
Contact Phone:	Not reported
Contact Phone Ext:	Not reported
Contact Email:	Not reported
Operator Name:	Not reported
Operator Address:	Not reported
Operator City:	Not reported
Operator State:	Not reported
Operator Zip:	Not reported
Operator Contact:	Not reported
Operator Contact Title:	Not reported
Operator Contact Phone:	Not reported

ACTIVE RECYCLING MATERIAL RECOVERY FACILITY & TS (Continued) **S103639797**

Operator Contact Phone Ext:	Not reported
Operator Contact Email:	Not reported
Operator Type:	Not reported
Developer:	Not reported
Developer Address:	Not reported
Developer City:	Not reported
Developer State:	Not reported
Developer Zip:	Not reported
Developer Contact:	Not reported
Developer Contact Title:	Not reported
Constype Linear Utility Ind:	Not reported
Emergency Phone:	Not reported
Emergency Phone Ext:	Not reported
Constype Above Ground Ind:	Not reported
Constype Below Ground Ind:	Not reported
Constype Cable Line Ind:	Not reported
Constype Comm Line Ind:	Not reported
Constype Commertial Ind:	Not reported
Constype Electrical Line Ind:	Not reported
Constype Gas Line Ind:	Not reported
Constype Industrial Ind:	Not reported
Constype Other Description:	Not reported
Constype Other Ind:	Not reported
Constype Recons Ind:	Not reported
Constype Residential Ind:	Not reported
Constype Transport Ind:	Not reported
Constype Utility Description:	Not reported
Constype Utility Ind:	Not reported
Constype Water Sewer Ind:	Not reported
Dir Discharge Uswater Ind:	Not reported
Receiving Water Name:	Not reported
Certifier:	Not reported
Certifier Title:	Not reported
Certification Date:	Not reported
Primary Sic:	Not reported
Secondary Sic:	Not reported
Tertiary Sic:	Not reported
NPDES Number:	Not reported
Status:	Not reported
Agency Number:	Not reported
Region:	4
Regulatory Measure ID:	414669
Order Number:	Not reported
Regulatory Measure Type:	Industrial
Place ID:	Not reported
WDID:	4 19I023130
Program Type:	Not reported
Adoption Date Of Regulatory Measure:	Not reported
Effective Date Of Regulatory Measure:	Not reported
Expiration Date Of Regulatory Measure:	Not reported
Termination Date Of Regulatory Measure:	Not reported
Discharge Name:	Not reported
Discharge Address:	Not reported
Discharge City:	Not reported
Discharge State:	Not reported
Discharge Zip:	Not reported

ACTIVE RECYCLING MATERIAL RECOVERY FACILITY & TS (Continued) **S103639797**

Received Date:	04/29/2011
Processed Date:	04/29/2011
Status:	Active
Status Date:	04/29/2011
Place Size:	8700
Place Size Unit:	SqFt
Contact:	Errol Segal
Contact Title:	General Manager
Contact Phone:	323-295-7774
Contact Phone Ext:	Not reported
Contact Email:	errol@activelosangeles.com
Operator Name:	Active Recycling Company Inc
Operator Address:	2000 W Slauson Ave
Operator City:	Los Angeles
Operator State:	California
Operator Zip:	90047
Operator Contact:	Errol Segal
Operator Contact Title:	Not reported
Operator Contact Phone:	323-295-7774
Operator Contact Phone Ext:	Not reported
Operator Contact Email:	errol@activelosangeles.com
Operator Type:	Private Business
Developer:	Not reported
Developer Address:	Not reported
Developer City:	Not reported
Developer State:	California
Developer Zip:	Not reported
Developer Contact:	Not reported
Developer Contact Title:	Not reported
Constype Linear Utility Ind:	Not reported
Emergency Phone:	Not reported
Emergency Phone Ext:	Not reported
Constype Above Ground Ind:	Not reported
Constype Below Ground Ind:	Not reported
Constype Cable Line Ind:	Not reported
Constype Comm Line Ind:	Not reported
Constype Commertial Ind:	Not reported
Constype Electrical Line Ind:	Not reported
Constype Gas Line Ind:	Not reported
Constype Industrial Ind:	Not reported
Constype Other Description:	Not reported
Constype Other Ind:	Not reported
Constype Recons Ind:	Not reported
Constype Residential Ind:	Not reported
Constype Transport Ind:	Not reported
Constype Utility Description:	Not reported
Constype Utility Ind:	Not reported
Constype Water Sewer Ind:	Not reported
Dir Discharge Uswater Ind:	N
Receiving Water Name:	Ballona Creek
Certifier:	MARILYN SEGAL
Certifier Title:	President
Certification Date:	07-MAY-15
Primary Sic:	5093-Scrap and Waste Materials
Secondary Sic:	Not reported
Tertiary Sic:	Not reported

ACTIVE RECYCLING MATERIAL RECOVERY FACILITY & TS (Continued) **S103639797**

CIWQS:

Agency:	Active Recycling Company Inc
Agency Address:	2000 W Slauson Ave, Los Angeles, CA 90047
Place/Project Type:	Industrial - Scrap and Waste Materials
SIC/NAICS:	5093
Region:	4
Program:	INDSTW
Regulatory Measure Status:	Active
Regulatory Measure Type:	Storm water industrial
Order Number:	2014-0057-DWQ
WDID:	4 19I023130
NPDES Number:	CAS000001
Adoption Date:	Not reported
Effective Date:	04/29/2011
Termination Date:	Not reported
Expiration/Review Date:	Not reported
Design Flow:	Not reported
Major/Minor:	Not reported
Complexity:	Not reported
TTWQ:	Not reported
Enforcement Actions within 5 years:	0
Violations within 5 years:	0
Latitude:	33.9891
Longitude:	-118.3138

BW412 **SHELL** **LUST** **S102436836**
East **1550 IMPERIAL HWY** **HIST CORTESE** **N/A**
1/4-1/2 **LOS ANGELES, CA 90047**
0.315 mi.
1662 ft. **Site 1 of 2 in cluster BW**

Actual:
206 ft.

Focus Map:
8

LUST REG 4:

Region:	4	
Regional Board:	04	
County:	Los Angeles	
Facility Id:	003001	
Status:	Pollution Characterization	
Substance:	Gasoline	
Substance Quantity:	Not reported	
Local Case No:	Not reported	
Case Type:	Soil	
Abatement Method Used at the Site:		Not reported
Global ID:	T0603700036	
W Global ID:	Not reported	
Staff:	UNK	
Local Agency:	19050	
Cross Street:	Not reported	
Enforcement Type:	Not reported	
Date Leak Discovered:	7/17/1987	
Date Leak First Reported:		7/17/1987
Date Leak Record Entered:	8/10/1987	
Date Confirmation Began:	Not reported	
Date Leak Stopped:	Not reported	
Date Case Last Changed on Database:		7/17/1987
Date the Case was Closed:		Not reported
How Leak Discovered:	Not reported	
How Leak Stopped:	Not reported	

SHELL (Continued) **S102436836**

Cause of Leak:	UNK
Leak Source:	UNK
Operator:	Not reported
Water System:	Not reported
Well Name:	Not reported
Approx. Dist To Production Well (ft):	4056.343969218263317576375244
Source of Cleanup Funding:	UNK
Preliminary Site Assessment Workplan Submitted:	Not reported
Preliminary Site Assessment Began:	Not reported
Pollution Characterization Began:	7/17/1987
Remediation Plan Submitted:	Not reported
Remedial Action Underway:	Not reported
Post Remedial Action Monitoring Began:	Not reported
Enforcement Action Date:	Not reported
Historical Max MTBE Date:	Not reported
Hist Max MTBE Conc in Groundwater:	Not reported
Hist Max MTBE Conc in Soil:	Not reported
Significant Interim Remedial Action Taken:	Not reported
GW Qualifier:	Not reported
Soil Qualifier:	Not reported
Organization:	Not reported
Owner Contact:	Not reported
Responsible Party:	SHELL OIL
RP Address:	Not reported
Program:	LUST
Lat/Long:	33.9307298 / -1
Local Agency Staff:	PEJ
Beneficial Use:	Not reported
Priority:	Not reported
Cleanup Fund Id:	Not reported
Suspended:	Not reported
Assigned Name:	Not reported
Summary:	Not reported

LUST:

Lead Agency:	LOS ANGELES, CITY OF
Case Type:	LUST Cleanup Site
Geo Track:	http://geotracker.waterboards.ca.gov/profile_report.asp?global_id=T0603700036
Global Id:	T0603700036
Latitude:	33.9307298
Longitude:	-118.3036252
Status:	Completed - Case Closed
Status Date:	03/13/2013
Case Worker:	EL
RB Case Number:	003001
Local Agency:	LOS ANGELES, CITY OF
File Location:	Not reported
Local Case Number:	Not reported
Potential Media Affect:	Soil
Potential Contaminants of Concern:	Gasoline
Site History:	Not reported

LUST:

Global Id:	T0603700036
Contact Type:	Local Agency Caseworker
Contact Name:	ELOY LUNA
Organization Name:	LOS ANGELES, CITY OF

SHELL (Continued) **S102436836**

Address: 200 North Main Street, Suite 1780
City: LOS ANGELES
Email: eloy.luna@lacity.org
Phone Number: Not reported

Global Id: T0603700036
Contact Type: Regional Board Caseworker
Contact Name: YUE RONG
Organization Name: LOS ANGELES RWQCB (REGION 4)
Address: 320 W. 4TH ST., SUITE 200
City: Los Angeles
Email: yrong@waterboards.ca.gov
Phone Number: Not reported

LUST:
Global Id: T0603700036
Action Type: Other
Date: 07/17/1987
Action: Leak Reported

Global Id: T0603700036
Action Type: Other
Date: 07/17/1987
Action: Leak Discovery

LUST:
Global Id: T0603700036
Status: Completed - Case Closed
Status Date: 03/13/2013

Global Id: T0603700036
Status: Open - Case Begin Date
Status Date: 07/17/1987

Global Id: T0603700036
Status: Open - Remediation
Status Date: 10/21/1993

Global Id: T0603700036
Status: Open - Site Assessment
Status Date: 07/17/1987

HIST CORTESE:
Region: CORTESE
Facility County Code: 19
Reg By: LTNKA
Reg Id: 003001

Region: CORTESE
Facility County Code: 19
Reg By: LTNKA
Reg Id: 3001

413
East
1/4-1/2
0.316 mi.
1667 ft.

WILLIAMS OLIVE GLEN 69 LLC
1535 W 120TH ST
LOS ANGELES, CA 90047

LUST **S106668953**
LOS ANGELES CO. HMS **N/A**

Actual:
196 ft.

Focus Map:
8

LUST:

Lead Agency:	LOS ANGELES COUNTY
Case Type:	LUST Cleanup Site
Geo Track:	http://geotracker.waterboards.ca.gov/profile_report.asp?global_id=T10000003451
Global Id:	T10000003451
Latitude:	33.9241904874386
Longitude:	-118.303635120392
Status:	Completed - Case Closed
Status Date:	12/20/2011
Case Worker:	PGT
RB Case Number:	Not reported
Local Agency:	LOS ANGELES COUNTY
File Location:	Local Agency
Local Case Number:	013585-055896
Potential Media Affect:	Soil
Potential Contaminants of Concern:	Benzene, Toluene, Xylene, Diesel, Gasoline
Site History:	Not reported

LUST:

Global Id:	T10000003451
Contact Type:	Local Agency Caseworker
Contact Name:	PHILLIP GHARIBIANS-TABRIZI
Organization Name:	LOS ANGELES COUNTY
Address:	900 S. FREMONT AVE.
City:	ALHAMBRA
Email:	pgharibians@dpw.lacounty.gov
Phone Number:	Not reported

LUST:

Global Id:	T10000003451
Action Type:	Other
Date:	12/20/2011
Action:	Leak Reported

Global Id:	T10000003451
Action Type:	ENFORCEMENT
Date:	04/03/2012
Action:	Closure/No Further Action Letter

Global Id:	T10000003451
Action Type:	REMEDIATION
Date:	07/28/2011
Action:	Excavation

Global Id:	T10000003451
Action Type:	Other
Date:	07/05/2011
Action:	Leak Discovery

LUST:

Global Id:	T10000003451
Status:	Completed - Case Closed
Status Date:	12/20/2011

WILLIAMS OLIVE GLEN 69 LLC (Continued) **S106668953**

Global Id: T10000003451
Status: Open - Case Begin Date
Status Date: 07/05/2011

Global Id: T10000003451
Status: Open - Site Assessment
Status Date: 12/20/2011

LOS ANGELES CO. HMS:
Region: LA
Permit Category: Not reported
Facility Id: 013585-013976
Facility Type: Not reported
Facility Status: OPEN
Area: 29
Permit Number: Not reported
Permit Status: Not reported

Region: LA
Permit Category: S
Facility Id: 013585-027942
Facility Type: S5
Facility Status: Closed
Area: 29
Permit Number: 000762152
Permit Status: Closed

Region: LA
Permit Category: T
Facility Id: 013585-014041
Facility Type: 0
Facility Status: Removed
Area: 29
Permit Number: 000481646
Permit Status: Removed

Region: LA
Permit Category: T
Facility Id: 013585-055896
Facility Type: 0
Facility Status: Removed
Area: 29
Permit Number: 000686287
Permit Status: Removed

BV414 **ACTIVE RECYCLINGMRF AND TRANSFER STATION** **SWF/LF** **S111459338**
WNW **2000 WEST SLAUSON AVE.** **N/A**
1/4-1/2 **LOS ANGELES (CITY), CA**
0.322 mi.
1702 ft. **Site 2 of 4 in cluster BV**

Actual:
134 ft.

Focus Map:
1

SWF/LF (SWIS):
Facility ID: 19-AR-1250
Lat/Long: 33.98754 / -118.31372
Owner Name: Marilyn D. Segal
Owner Telephone: 3232957774

ACTIVE RECYCLINGMRF AND TRANSFER STATION (Continued) **S111459338**

Owner Address:	Not reported
Owner Address2:	3731 Terrace View Drive
Owner City,St,Zip:	Encino, CA 91436
Operational Status:	Active
Operator:	Active Recycling Company, Inc.
Operator Phone:	3232957774
Operator Address:	Errol Segal
Operator Address2:	2000 West Slauson Ave.
Operator City,St,Zip:	Los Angeles, CA 90047
Permit Date:	10/12/2017
Permit Status:	Permitted
Permitted Acreage:	$0.90
Activity:	Large Volume Transfer/Proc Facility
Regulation Status:	Permitted
Landuse Name:	Industrial,Commercial
GIS Source:	Map
Category:	Transfer/Processing
Unit Number:	01
Inspection Frequency:	Monthly
Accepted Waste:	Construction/demolition,Green Materials,Inert,Mixed municipal
Closure Date:	Not reported
Closure Type:	Not reported
Disposal Acreage:	Not reported
SWIS Num:	19-AR-1250
Waste Discharge Requirement Num:	Not reported
Program Type:	Not reported
Permitted Throughput with Units:	800
Actual Throughput with Units:	Tons/day
Permitted Capacity with Units:	1000
Remaining Capacity:	Not reported
Remaining Capacity with Units:	Tons
Lat/Long:	33.98754 / -118.31372

BW415 **SHELL SERVICE STATION** **Notify 65** **S100178425**
East **1550 IMPERIAL HWY** **N/A**
1/4-1/2 **LOS ANGELES, CA**
0.323 mi.
1708 ft. **Site 2 of 2 in cluster BW**

Actual:
209 ft.

Focus Map:
8

NOTIFY 65:

Date Reported:	Not reported
Staff Initials:	Not reported
Board File Number:	Not reported
Facility Type:	Not reported
Discharge Date:	Not reported
Issue Date:	Not reported
Incident Description:	Not reported

BV416 **LA S SEWER MAINT YARD** **RCRA-SQG** **1000375847**
WNW **2002 SLAUSON AVE** **LUST** **CAD981990591**
1/4-1/2 **LOS ANGELES, CA 90047** **FINDS**
0.324 mi. **ECHO**
1712 ft. **Site 3 of 4 in cluster BV** **HIST CORTESE**

Actual:
134 ft.

Focus Map:
1

RCRA-SQG:

Date form received by agency:	03/25/1987
Facility name:	LA S SEWER MAINT YARD
Facility address:	2002 SLAUSON AVE LOS ANGELES, CA 90047
EPA ID:	CAD981990591
Mailing address:	200 N MAIN RM EIGHTH HUNDREDCH LOS ANGELES, CA 90012
Contact:	ENVIRONMENTAL MANAGER
Contact address:	2002 SLAUSON AVE LOS ANGELES, CA 90047
Contact country:	US
Contact telephone:	213-485-7527
Contact email:	Not reported
EPA Region:	09
Classification:	Small Small Quantity Generator
Description:	Handler: generates more than 100 and less than 1000 kg of hazardous waste during any calendar month and accumulates less than 6000 kg of hazardous waste at any time; or generates 100 kg or less of hazardous waste during any calendar month, and accumulates more than 1000 kg of hazardous waste at any time

Owner/Operator Summary:

Owner/operator name:	NOT REQUIRED
Owner/operator address:	NOT REQUIRED NOT REQUIRED, ME 99999
Owner/operator country:	Not reported
Owner/operator telephone:	415-555-1212
Owner/operator email:	Not reported
Owner/operator fax:	Not reported
Owner/operator extension:	Not reported
Legal status:	Municipal
Owner/Operator Type:	Operator
Owner/Op start date:	Not reported
Owner/Op end date:	Not reported

Owner/operator name:	CITY OF LOS ANGELES
Owner/operator address:	NOT REQUIRED NOT REQUIRED, ME 99999
Owner/operator country:	Not reported
Owner/operator telephone:	415-555-1212
Owner/operator email:	Not reported
Owner/operator fax:	Not reported
Owner/operator extension:	Not reported
Legal status:	Municipal
Owner/Operator Type:	Owner
Owner/Op start date:	Not reported
Owner/Op end date:	Not reported

Handler Activities Summary:

U.S. importer of hazardous waste:	No
Mixed waste (haz. and radioactive):	No

LA S SEWER MAINT YARD (Continued) **1000375847**

Recycler of hazardous waste: No
Transporter of hazardous waste: No
Treater, storer or disposer of HW: No
Underground injection activity: No
On-site burner exemption: No
Furnace exemption: No
Used oil fuel burner: No
Used oil processor: No
User oil refiner: No
Used oil fuel marketer to burner: No
Used oil Specification marketer: No
Used oil transfer facility: No
Used oil transporter: No

Violation Status: No violations found

LUST:
Lead Agency: LOS ANGELES, CITY OF
Case Type: LUST Cleanup Site
Geo Track: http://geotracker.waterboards.ca.gov/profile_report.asp?global_id=T0603793057
Global Id: T0603793057
Latitude: 33.988963
Longitude: -118.314048
Status: Completed - Case Closed
Status Date: 06/14/2001
Case Worker: EL
RB Case Number: 900430061A
Local Agency: LOS ANGELES, CITY OF
File Location: Not reported
Local Case Number: Not reported
Potential Media Affect: Soil
Potential Contaminants of Concern: Aviation
Site History: Not reported

LUST:
Global Id: T0603793057
Contact Type: Local Agency Caseworker
Contact Name: ELOY LUNA
Organization Name: LOS ANGELES, CITY OF
Address: 200 North Main Street, Suite 1780
City: LOS ANGELES
Email: eloy.luna@lacity.org
Phone Number: Not reported

Global Id: T0603793057
Contact Type: Regional Board Caseworker
Contact Name: YUE RONG
Organization Name: LOS ANGELES RWQCB (REGION 4)
Address: 320 W. 4TH ST., SUITE 200
City: Los Angeles
Email: yrong@waterboards.ca.gov
Phone Number: Not reported

LUST:
Global Id: T0603793057
Action Type: Other
Date: 10/07/1999
Action: Leak Reported

LA S SEWER MAINT YARD (Continued) **1000375847**

Global Id: T0603793057
Action Type: Other
Date: 09/22/1999
Action: Leak Discovery

LUST:
Global Id: T0603793057
Status: Completed - Case Closed
Status Date: 06/14/2001

Global Id: T0603793057
Status: Open - Case Begin Date
Status Date: 09/22/1999

Global Id: T0603793057
Status: Open - Site Assessment
Status Date: 10/07/1999

FINDS:

Registry ID: 110002768498

Environmental Interest/Information System
RCRAInfo is a national information system that supports the Resource Conservation and Recovery Act (RCRA) program through the tracking of events and activities related to facilities that generate, transport, and treat, store, or dispose of hazardous waste. RCRAInfo allows RCRA program staff to track the notification, permit, compliance, and corrective action activities required under RCRA.

Click this hyperlink while viewing on your computer to access additional FINDS: detail in the EDR Site Report.

ECHO:
Envid: 1000375847
Registry ID: 110002768498
DFR URL: http://echo.epa.gov/detailed-facility-report?fid=110002768498

HIST CORTESE:
Region: CORTESE
Facility County Code: 19
Reg By: LTNKA
Reg Id: 900430061

BV417 **SOUTH SEWER MAINT YARD** **LUST** **S101297252**
WNW **2002 SLAUSON AVE W** **N/A**
1/4-1/2 **HYDE PARK, CA 90043**
0.324 mi.
1712 ft. **Site 4 of 4 in cluster BV**

Actual:
134 ft.

Focus Map:
1

LUST REG 4:

Region:	4	
Regional Board:	04	
County:	Los Angeles	
Facility Id:	900430061A	
Status:	Leak being confirmed	
Substance:	1	
Substance Quantity:	Not reported	
Local Case No:	Not reported	
Case Type:	Soil	
Abatement Method Used at the Site:		Not reported
Global ID:	T0603793057	
W Global ID:	Not reported	
Staff:	UNK	
Local Agency:	19050	
Cross Street:	Not reported	
Enforcement Type:	Not reported	
Date Leak Discovered:	9/22/1999	
Date Leak First Reported:		10/7/1999
Date Leak Record Entered:	Not reported	
Date Confirmation Began:	10/7/1999	
Date Leak Stopped:	Not reported	
Date Case Last Changed on Database:		10/7/1999
Date the Case was Closed:		Not reported
How Leak Discovered:	Repair Tank	
How Leak Stopped:	Not reported	
Cause of Leak:	UNK	
Leak Source:	UNK	
Operator:	CITY OF LA FIRE DEPT	
Water System:	Not reported	
Well Name:	Not reported	
Approx. Dist To Production Well (ft):		2199.342574597033754585643 1133
Source of Cleanup Funding:		UNK
Preliminary Site Assessment Workplan Submitted:		Not reported
Preliminary Site Assessment Began:		Not reported
Pollution Characterization Began:		Not reported
Remediation Plan Submitted:		Not reported
Remedial Action Underway:		Not reported
Post Remedial Action Monitoring Began:		Not reported
Enforcement Action Date:		Not reported
Historical Max MTBE Date:		Not reported
Hist Max MTBE Conc in Groundwater:		Not reported
Hist Max MTBE Conc in Soil:		Not reported
Significant Interim Remedial Action Taken:		Not reported
GW Qualifier:	Not reported	
Soil Qualifier:	Not reported	
Organization:	Not reported	
Owner Contact:	Not reported	
Responsible Party:	CITY OF LOS ANGELES	
RP Address:	419 S. SPRING ST., 12TH FL., LOS ANGELES CA 90013	
Program:	LUST	
Lat/Long:	33.988963 / -1	
Local Agency Staff:	PEJ	

SOUTH SEWER MAINT YARD (Continued) **S101297252**

Beneficial Use:	Not reported	
Priority:	Not reported	
Cleanup Fund Id:	Not reported	
Suspended:	Not reported	
Assigned Name:	Not reported	
Summary:	SEE CASE #900430061	
Region:	4	
Regional Board:	04	
County:	Los Angeles	
Facility Id:	900430061	
Status:	Case Closed	
Substance:	Gasoline	
Substance Quantity:	Not reported	
Local Case No:	Not reported	
Case Type:	Soil	
Abatement Method Used at the Site:		Not reported
Global ID:	T0603701017	
W Global ID:	Not reported	
Staff:	UNK	
Local Agency:	19050	
Cross Street:	WILTON	
Enforcement Type:	Not reported	
Date Leak Discovered:	12/26/1986	
Date Leak First Reported:		12/26/1986
Date Leak Record Entered:	11/16/1987	
Date Confirmation Began:	Not reported	
Date Leak Stopped:	12/26/1986	
Date Case Last Changed on Database:		9/13/1995
Date the Case was Closed:		9/13/1995
How Leak Discovered:	Inventory Control	
How Leak Stopped:	Not reported	
Cause of Leak:	UNK	
Leak Source:	Tank	
Operator:	OLD CASENO WAS 080015	
Water System:	Not reported	
Well Name:	Not reported	
Approx. Dist To Production Well (ft):		2218.8001324809204911782134578
Source of Cleanup Funding:		Tank
Preliminary Site Assessment Workplan Submitted:		Not reported
Preliminary Site Assessment Began:		Not reported
Pollution Characterization Began:		12/26/1986
Remediation Plan Submitted:		Not reported
Remedial Action Underway:		Not reported
Post Remedial Action Monitoring Began:		Not reported
Enforcement Action Date:		Not reported
Historical Max MTBE Date:		Not reported
Hist Max MTBE Conc in Groundwater:		Not reported
Hist Max MTBE Conc in Soil:		Not reported
Significant Interim Remedial Action Taken:		Not reported
GW Qualifier:	Not reported	
Soil Qualifier:	Not reported	
Organization:	Not reported	
Owner Contact:	Not reported	
Responsible Party:	TREIDLER, BROOKES	
RP Address:	200 N MAIN ST, LOS ANGELES, CA 90012	
Program:	LUST	

SOUTH SEWER MAINT YARD (Continued) **S101297252**

Lat/Long: 33.9889866 / -1
Local Agency Staff: PEJ
Beneficial Use: Not reported
Priority: Not reported
Cleanup Fund Id: Not reported
Suspended: Not reported
Assigned Name: Not reported
Summary: Not reported

LUST:
Lead Agency: LOS ANGELES, CITY OF
Case Type: LUST Cleanup Site
Geo Track: http://geotracker.waterboards.ca.gov/profile_report.asp?global_id=T0603701017
Global Id: T0603701017
Latitude: 33.9889866
Longitude: -118.3139443
Status: Completed - Case Closed
Status Date: 09/13/1995
Case Worker: BC
RB Case Number: 900430061
Local Agency: LOS ANGELES, CITY OF
File Location: Not reported
Local Case Number: Not reported
Potential Media Affect: Soil
Potential Contaminants of Concern: Gasoline
Site History: Not reported

LUST:
Global Id: T0603701017
Contact Type: Local Agency Caseworker
Contact Name: BRAXTON CLARK
Organization Name: LOS ANGELES, CITY OF
Address: 221 N FIGUEROA ST, STE 1500
City: LOS ANGELES
Email: Not reported
Phone Number: Not reported

Global Id: T0603701017
Contact Type: Regional Board Caseworker
Contact Name: YUE RONG
Organization Name: LOS ANGELES RWQCB (REGION 4)
Address: 320 W. 4TH ST., SUITE 200
City: Los Angeles
Email: yrong@waterboards.ca.gov
Phone Number: Not reported

LUST:
Global Id: T0603701017
Action Type: Other
Date: 12/26/1986
Action: Leak Reported

Global Id: T0603701017
Action Type: Other
Date: 12/26/1986
Action: Leak Discovery

SOUTH SEWER MAINT YARD (Continued) **S101297252**

Global Id: T0603701017
Action Type: Other
Date: 12/26/1986
Action: Leak Stopped

LUST:
Global Id: T0603701017
Status: Completed - Case Closed
Status Date: 09/13/1995

Global Id: T0603701017
Status: Open - Case Begin Date
Status Date: 12/26/1986

Global Id: T0603701017
Status: Open - Site Assessment
Status Date: 12/26/1986

BX418 **CITY OF LA - PW - STREET SERVICES** **SWF/LF** **U001561944**
West **5860 S WILTON PL** **LUST** **N/A**
1/4-1/2 **LOS ANGELES, CA 90047** **UST**
0.332 mi. **SWEEPS UST**
1754 ft. **Site 1 of 2 in cluster BX** **HIST UST**
HIST CORTESE

Actual:
134 ft.

Focus Map:
1

LOS ANGELES CO. LF:
Site ID: 966
Alt. Address: N/A
Site Contact: Not reported
Site Contact Phone: (213) 847-0979
Site Email: chang.lin@lacity.org
Site Website: Not reported
Site Type: Transfer and Processing Facility
Site SWIS Number: 19-AA-0818
Beginning Operation Date: N/A
Ending Operation Date: N/A
Local Enforcement Agency: City of Los Angeles Dept of Building & Safety
Maximun Depth Fill(Ft): Not reported
Permitted Capacity: 225
Present Use: Transfer/Processing Facility
Remaining Capacity(Million): N/A
Status: Active
Waste Accepted: Construction & Demolition;Household Trash;Tires;
Hours of Operation: Not reported
Disposal Area (Acre): Not reported

Detail As Of 01/2014:
Operator Name: City of Los Angeles - Bureau of Sanitation
Operator Address: Not reported
Operator City/State/Zip: Not reported
Operator Contact: Paul Lebel
Operator Telephone: Not reported
Operator Email: Paul.Lebel@lacity.org
Owner Name: City of Los Angeles
Owner Address: Not reported
Owner City/State/Zip: CA
Owner Contact: Not reported

CITY OF LA - PW - STREET SERVICES (Continued) **U001561944**

Owner Telephone: Not reported
Owner Email: Not reported

LUST REG 4:

Region:	4	
Regional Board:	04	
County:	Los Angeles	
Facility Id:	900470061	
Status:	Remedial action (cleanup) Underway	
Substance:	Kerosene	
Substance Quantity:	Not reported	
Local Case No:	Not reported	
Case Type:	Groundwater	
Abatement Method Used at the Site:		Remove Free Product
Global ID:	T0603701091	
W Global ID:	Not reported	
Staff:	DP	
Local Agency:	19050	
Cross Street:	59TH	
Enforcement Type:	DLSEL	
Date Leak Discovered:	9/4/1987	
Date Leak First Reported:		9/4/1987
Date Leak Record Entered:	11/16/1987	
Date Confirmation Began:	Not reported	
Date Leak Stopped:	9/4/1987	
Date Case Last Changed on Database:		6/7/2002
Date the Case was Closed:		Not reported
How Leak Discovered:	Tank Closure	
How Leak Stopped:	Not reported	
Cause of Leak:	UNK	
Leak Source:	UNK	
Operator:	Not reported	
Water System:	Not reported	
Well Name:	Not reported	
Approx. Dist To Production Well (ft):		1795.69283723013010472749191 41
Source of Cleanup Funding:		UNK
Preliminary Site Assessment Workplan Submitted:		Not reported
Preliminary Site Assessment Began:		Not reported
Pollution Characterization Began:		9/4/1987
Remediation Plan Submitted:		3/1/1990
Remedial Action Underway:		7/22/2004
Post Remedial Action Monitoring Began:		Not reported
Enforcement Action Date:		Not reported
Historical Max MTBE Date:		10/29/2001
Hist Max MTBE Conc in Groundwater:		11
Hist Max MTBE Conc in Soil:		Not reported
Significant Interim Remedial Action Taken:		Yes
GW Qualifier:	=	
Soil Qualifier:	Not reported	
Organization:	Not reported	
Owner Contact:	Not reported	
Responsible Party:	FRED BURNETT	
RP Address:	650 S SPRING ST, SUITE 600	
Program:	LUST	
Lat/Long:	33.9879786 / -1	
Local Agency Staff:	PEJ	
Beneficial Use:	Not reported	

CITY OF LA - PW - STREET SERVICES (Continued) **U001561944**

Priority: Not reported
Cleanup Fund Id: Not reported
Suspended: Not reported
Assigned Name: Not reported
Summary: TANK WAS OUT OF SERVICE THE LAST 5 YEARS. REMOVED AS ABANDONED TANK PER LAFD REGULATIONS. ; 9/5/00 2ND QTR GW MON RPT; 10/13/00 3RD QTR GW MON RPT 2000; 12/15/00 REMED. ACTION PLAN; 2/19/01 4TH QTR GW MON RPT 2000

LUST:
Lead Agency: LOS ANGELES RWQCB (REGION 4)
Case Type: LUST Cleanup Site
Geo Track: http://geotracker.waterboards.ca.gov/profile_report.asp?global_id=T0603701091
Global Id: T0603701091
Latitude: 33.9879786
Longitude: -118.3146883
Status: Open - Remediation
Status Date: 06/09/2016
Case Worker: DPP
RB Case Number: 900470061
Local Agency: LOS ANGELES, CITY OF
File Location: Regional Board
Local Case Number: Not reported
Potential Media Affect: Aquifer used for drinking water supply
Potential Contaminants of Concern: Kerosene
Site History: Not reported

LUST:
Global Id: T0603701091
Contact Type: Regional Board Caseworker
Contact Name: DANIEL PIROTTON
Organization Name: LOS ANGELES RWQCB (REGION 4)
Address: Not reported
City: R4 UNKNOWN
Email: dpirotton@waterboards.ca.gov
Phone Number: 2135766714

Global Id: T0603701091
Contact Type: Local Agency Caseworker
Contact Name: ELOY LUNA
Organization Name: LOS ANGELES, CITY OF
Address: 200 North Main Street, Suite 1780
City: LOS ANGELES
Email: eloy.luna@lacity.org
Phone Number: Not reported

LUST:
Global Id: T0603701091
Action Type: Other
Date: 09/04/1987
Action: Leak Reported

Global Id: T0603701091
Action Type: RESPONSE
Date: 07/15/2007
Action: Monitoring Report - Quarterly

CITY OF LA - PW - STREET SERVICES (Continued) **U001561944**

Global Id: T0603701091
Action Type: RESPONSE
Date: 07/15/2007
Action: Soil and Water Investigation Report

Global Id: T0603701091
Action Type: RESPONSE
Date: 04/15/2005
Action: Monitoring Report - Quarterly

Global Id: T0603701091
Action Type: RESPONSE
Date: 04/15/2005
Action: Remedial Progress Report

Global Id: T0603701091
Action Type: RESPONSE
Date: 04/15/2005
Action: Soil and Water Investigation Report

Global Id: T0603701091
Action Type: RESPONSE
Date: 01/15/2006
Action: Monitoring Report - Quarterly

Global Id: T0603701091
Action Type: RESPONSE
Date: 01/15/2006
Action: Soil and Water Investigation Report

Global Id: T0603701091
Action Type: RESPONSE
Date: 04/15/2006
Action: Monitoring Report - Quarterly

Global Id: T0603701091
Action Type: RESPONSE
Date: 04/15/2006
Action: Soil and Water Investigation Report

Global Id: T0603701091
Action Type: RESPONSE
Date: 01/15/2007
Action: Monitoring Report - Quarterly

Global Id: T0603701091
Action Type: RESPONSE
Date: 01/15/2007
Action: Soil and Water Investigation Report

Global Id: T0603701091
Action Type: RESPONSE
Date: 10/15/2005
Action: Monitoring Report - Quarterly

Global Id: T0603701091
Action Type: RESPONSE

CITY OF LA - PW - STREET SERVICES (Continued) **U001561944**

Date: 10/15/2005
Action: Soil and Water Investigation Report

Global Id: T0603701091
Action Type: RESPONSE
Date: 07/15/2012
Action: Monitoring Report - Semi-Annually

Global Id: T0603701091
Action Type: RESPONSE
Date: 10/15/2006
Action: Monitoring Report - Quarterly

Global Id: T0603701091
Action Type: RESPONSE
Date: 10/15/2006
Action: Soil and Water Investigation Report

Global Id: T0603701091
Action Type: RESPONSE
Date: 07/15/2006
Action: Monitoring Report - Quarterly

Global Id: T0603701091
Action Type: RESPONSE
Date: 07/15/2006
Action: Soil and Water Investigation Report

Global Id: T0603701091
Action Type: RESPONSE
Date: 01/15/2013
Action: Monitoring Report - Semi-Annually

Global Id: T0603701091
Action Type: RESPONSE
Date: 01/15/2013
Action: Conceptual Site Model

Global Id: T0603701091
Action Type: RESPONSE
Date: 01/15/2017
Action: Conceptual Site Model

Global Id: T0603701091
Action Type: RESPONSE
Date: 01/15/2008
Action: Monitoring Report - Quarterly

Global Id: T0603701091
Action Type: RESPONSE
Date: 01/15/2008
Action: Soil and Water Investigation Report

Global Id: T0603701091
Action Type: RESPONSE
Date: 04/15/2008
Action: Monitoring Report - Quarterly

CITY OF LA - PW - STREET SERVICES (Continued) **U001561944**

Global Id: T0603701091
Action Type: RESPONSE
Date: 04/15/2008
Action: Soil and Water Investigation Report

Global Id: T0603701091
Action Type: RESPONSE
Date: 07/15/2013
Action: Conceptual Site Model

Global Id: T0603701091
Action Type: ENFORCEMENT
Date: 11/27/2002
Action: Staff Letter

Global Id: T0603701091
Action Type: ENFORCEMENT
Date: 06/15/2009
Action: Staff Letter

Global Id: T0603701091
Action Type: RESPONSE
Date: 10/15/2008
Action: Conceptual Site Model

Global Id: T0603701091
Action Type: RESPONSE
Date: 10/15/2008
Action: Monitoring Report - Quarterly

Global Id: T0603701091
Action Type: RESPONSE
Date: 07/15/2008
Action: Remedial Progress Report

Global Id: T0603701091
Action Type: RESPONSE
Date: 07/15/2008
Action: Monitoring Report - Quarterly

Global Id: T0603701091
Action Type: RESPONSE
Date: 04/15/2009
Action: Monitoring Report - Quarterly

Global Id: T0603701091
Action Type: RESPONSE
Date: 07/15/2003
Action: Monitoring Report - Quarterly

Global Id: T0603701091
Action Type: RESPONSE
Date: 01/15/2014
Action: Conceptual Site Model

Global Id: T0603701091
Action Type: RESPONSE

CITY OF LA - PW - STREET SERVICES (Continued) **U001561944**

Date: 01/15/2014
Action: Monitoring Report - Semi-Annually

Global Id: T0603701091
Action Type: RESPONSE
Date: 07/15/2004
Action: Remedial Progress Report

Global Id: T0603701091
Action Type: RESPONSE
Date: 01/15/2015
Action: Conceptual Site Model

Global Id: T0603701091
Action Type: ENFORCEMENT
Date: 02/26/2003
Action: 13267 Requirement

Global Id: T0603701091
Action Type: RESPONSE
Date: 01/15/2018
Action: Conceptual Site Model

Global Id: T0603701091
Action Type: REMEDIATION
Date: 08/25/2003
Action: Free Product Removal

Global Id: T0603701091
Action Type: RESPONSE
Date: 04/15/2009
Action: Conceptual Site Model

Global Id: T0603701091
Action Type: RESPONSE
Date: 08/05/2009
Action: Remedial Progress Report

Global Id: T0603701091
Action Type: RESPONSE
Date: 07/15/2009
Action: Monitoring Report - Semi-Annually

Global Id: T0603701091
Action Type: RESPONSE
Date: 08/05/2009
Action: Conceptual Site Model

Global Id: T0603701091
Action Type: REMEDIATION
Date: 04/15/2003
Action: In Situ Physical/Chemical Treatment (other than SVE)

Global Id: T0603701091
Action Type: Other
Date: 09/04/1987
Action: Leak Discovery

CITY OF LA - PW - STREET SERVICES (Continued) **U001561944**

Global Id: T0603701091
Action Type: RESPONSE
Date: 04/15/2003
Action: Monitoring Report - Quarterly

Global Id: T0603701091
Action Type: RESPONSE
Date: 06/18/2002
Action: CAP/RAP - Final Remediation / Design Plan

Global Id: T0603701091
Action Type: RESPONSE
Date: 01/15/2003
Action: Monitoring Report - Quarterly

Global Id: T0603701091
Action Type: RESPONSE
Date: 07/15/2003
Action: Interim Remedial Action Plan

Global Id: T0603701091
Action Type: RESPONSE
Date: 07/15/2003
Action: Soil and Water Investigation Report

Global Id: T0603701091
Action Type: RESPONSE
Date: 07/15/2004
Action: Soil and Water Investigation Report

Global Id: T0603701091
Action Type: RESPONSE
Date: 07/15/2003
Action: Soil and Water Investigation Report

Global Id: T0603701091
Action Type: RESPONSE
Date: 04/15/2004
Action: Monitoring Report - Quarterly

Global Id: T0603701091
Action Type: RESPONSE
Date: 04/15/2004
Action: Soil and Water Investigation Report

Global Id: T0603701091
Action Type: RESPONSE
Date: 07/15/2004
Action: Monitoring Report - Quarterly

Global Id: T0603701091
Action Type: RESPONSE
Date: 07/15/2004
Action: Soil and Water Investigation Report

Global Id: T0603701091
Action Type: RESPONSE

CITY OF LA - PW - STREET SERVICES (Continued) **U001561944**

Date: 02/04/2004
Action: Remedial Progress Report

Global Id: T0603701091
Action Type: RESPONSE
Date: 10/15/2003
Action: Monitoring Report - Quarterly

Global Id: T0603701091
Action Type: RESPONSE
Date: 01/15/2004
Action: Monitoring Report - Quarterly

Global Id: T0603701091
Action Type: RESPONSE
Date: 07/15/2015
Action: Conceptual Site Model

Global Id: T0603701091
Action Type: RESPONSE
Date: 04/15/2004
Action: Remedial Progress Report

Global Id: T0603701091
Action Type: RESPONSE
Date: 01/15/2016
Action: Conceptual Site Model

Global Id: T0603701091
Action Type: RESPONSE
Date: 07/15/2017
Action: Conceptual Site Model

Global Id: T0603701091
Action Type: ENFORCEMENT
Date: 04/16/2003
Action: Technical Correspondence / Assistance / Other

Global Id: T0603701091
Action Type: Other
Date: 09/04/1987
Action: Leak Stopped

Global Id: T0603701091
Action Type: RESPONSE
Date: 01/15/2005
Action: Monitoring Report - Quarterly

Global Id: T0603701091
Action Type: RESPONSE
Date: 01/15/2005
Action: Remedial Progress Report

Global Id: T0603701091
Action Type: RESPONSE
Date: 01/15/2005
Action: Soil and Water Investigation Report

CITY OF LA - PW - STREET SERVICES (Continued) **U001561944**

Global Id: T0603701091
Action Type: RESPONSE
Date: 10/15/2004
Action: Monitoring Report - Quarterly

Global Id: T0603701091
Action Type: RESPONSE
Date: 10/15/2004
Action: Remedial Progress Report

Global Id: T0603701091
Action Type: RESPONSE
Date: 10/15/2004
Action: Soil and Water Investigation Report

Global Id: T0603701091
Action Type: RESPONSE
Date: 07/15/2005
Action: Monitoring Report - Quarterly

Global Id: T0603701091
Action Type: RESPONSE
Date: 07/15/2005
Action: Soil and Water Investigation Report

Global Id: T0603701091
Action Type: RESPONSE
Date: 01/15/2012
Action: Monitoring Report - Semi-Annually

Global Id: T0603701091
Action Type: RESPONSE
Date: 07/15/2016
Action: Conceptual Site Model

Global Id: T0603701091
Action Type: ENFORCEMENT
Date: 04/07/2004
Action: Staff Letter

LUST:
Global Id: T0603701091
Status: Open - Case Begin Date
Status Date: 09/04/1987

Global Id: T0603701091
Status: Open - Eligible for Closure
Status Date: 02/19/2013

Global Id: T0603701091
Status: Open - Remediation
Status Date: 03/01/1990

Global Id: T0603701091
Status: Open - Remediation
Status Date: 06/13/2001

CITY OF LA - PW - STREET SERVICES (Continued) **U001561944**

Global Id: T0603701091
Status: Open - Remediation
Status Date: 02/04/2004

Global Id: T0603701091
Status: Open - Remediation
Status Date: 04/15/2004

Global Id: T0603701091
Status: Open - Remediation
Status Date: 07/22/2004

Global Id: T0603701091
Status: Open - Remediation
Status Date: 11/01/2004

Global Id: T0603701091
Status: Open - Remediation
Status Date: 01/20/2005

Global Id: T0603701091
Status: Open - Remediation
Status Date: 04/26/2005

Global Id: T0603701091
Status: Open - Remediation
Status Date: 07/27/2005

Global Id: T0603701091
Status: Open - Remediation
Status Date: 06/09/2016

Global Id: T0603701091
Status: Open - Site Assessment
Status Date: 09/04/1987

UST:
Facility ID: 25285
Permitting Agency: LOS ANGELES, CITY OF
Latitude: 33.9888184239283
Longitude: -118.31412664897

Facility ID: FA0003301
Permitting Agency: Los Angeles City Fire Department
Latitude: 33.98805
Longitude: -118.3148

SWEEPS UST:
Status: Not reported
Comp Number: 2510
Number: Not reported
Board Of Equalization: 44-012042
Referral Date: Not reported
Action Date: Not reported
Created Date: Not reported

CITY OF LA - PW - STREET SERVICES (Continued) **U001561944**

Owner Tank Id: Not reported
SWRCB Tank Id: 19-050-002510-000002
Tank Status: Not reported
Capacity: 2000
Active Date: Not reported
Tank Use: M.V. FUEL
STG: PRODUCT
Content: REG UNLEADED
Number Of Tanks: 2

Status: Not reported
Comp Number: 2510
Number: Not reported
Board Of Equalization: 44-012042
Referral Date: Not reported
Action Date: Not reported
Created Date: Not reported
Owner Tank Id: Not reported
SWRCB Tank Id: 19-050-002510-000004
Tank Status: Not reported
Capacity: 1000
Active Date: Not reported
Tank Use: M.V. FUEL
STG: PRODUCT
Content: DIESEL
Number Of Tanks: Not reported

Status: Active
Comp Number: 2510
Number: 4
Board Of Equalization: 44-012042
Referral Date: 09-22-93
Action Date: 04-18-94
Created Date: 02-29-88
Owner Tank Id: Not reported
SWRCB Tank Id: 19-050-002510-000001
Tank Status: A
Capacity: 10000
Active Date: 04-20-88
Tank Use: M.V. FUEL
STG: P
Content: REG UNLEADED
Number Of Tanks: 3

Status: Active
Comp Number: 2510
Number: 4
Board Of Equalization: 44-012042
Referral Date: 09-22-93
Action Date: 04-18-94
Created Date: 02-29-88
Owner Tank Id: Not reported
SWRCB Tank Id: 19-050-002510-000003
Tank Status: A
Capacity: 10000
Active Date: 04-20-88
Tank Use: M.V. FUEL

CITY OF LA - PW - STREET SERVICES (Continued) **U001561944**

STG: P
Content: DIESEL
Number Of Tanks: Not reported

Status: Active
Comp Number: 2510
Number: 4
Board Of Equalization: 44-012042
Referral Date: 09-22-93
Action Date: 04-18-94
Created Date: 02-29-88
Owner Tank Id: Not reported
SWRCB Tank Id: 19-050-002510-000005
Tank Status: A
Capacity: 500
Active Date: 04-20-88
Tank Use: M.V. FUEL
STG: P
Content: DIESEL
Number Of Tanks: Not reported

HIST UST:
File Number: Not reported
URL: Not reported
Region: STATE
Facility ID: 00000047206
Facility Type: Other
Other Type: SERVICE YARD
Contact Name: GORDON VON BERGEN
Telephone: 2134853703
Owner Name: CITY OF LOS ANGELES
Owner Address: 111 E. FIRST ST. ROOM 700
Owner City,St,Zip: LOS ANGELES, CA 90012
Total Tanks: 0005

Tank Num: 001
Container Num: 0051
Year Installed: 1977
Tank Capacity: 00010000
Tank Used for: PRODUCT
Type of Fuel: UNLEADED
Container Construction Thickness: 1/4
Leak Detection: Stock Inventor

Tank Num: 002
Container Num: 0052
Year Installed: 1950
Tank Capacity: 00002000
Tank Used for: PRODUCT
Type of Fuel: UNLEADED
Container Construction Thickness: Not reported
Leak Detection: Stock Inventor

Tank Num: 003
Container Num: 0053
Year Installed: 1977
Tank Capacity: 00010000

CITY OF LA - PW - STREET SERVICES (Continued) **U001561944**

Tank Used for: PRODUCT
Type of Fuel: DIESEL
Container Construction Thickness: 1/4
Leak Detection: Stock Inventor

Tank Num: 004
Container Num: 0054
Year Installed: Not reported
Tank Capacity: 00001000
Tank Used for: PRODUCT
Type of Fuel: DIESEL
Container Construction Thickness: Not reported
Leak Detection: None

Tank Num: 005
Container Num: 0055
Year Installed: Not reported
Tank Capacity: 00000500
Tank Used for: PRODUCT
Type of Fuel: DIESEL
Container Construction Thickness: Not reported
Leak Detection: None

HIST CORTESE:
Region: CORTESE
Facility County Code: 19
Reg By: LTNKA
Reg Id: 900470061

BX419 **DEPT. OF PUBLIC WORKS** **SEMS 1000376279**
West **5860 S. WILTON PLACE** **RCRA-SQG CAD981989049**
1/4-1/2 **LOS ANGELES, CA 90047** **FINDS**
0.332 mi. **ECHO**
1754 ft. **Site 2 of 2 in cluster BX**

Actual:
134 ft.

Focus Map:
1

SEMS:
Site ID: 0902518
EPA ID: CAD981989049
Cong District: 28
FIPS Code: 06037
Latitude: Not reported
Longitude: Not reported
FF: N
NPL: Not on the NPL
Non NPL Status: SI Start Needed

SEMS Detail:
Region: 09
Site ID: 0902518
EPA ID: CAD981989049
Site Name: DEPT. OF PUBLIC WORKS
NPL: N
FF: N
OU: 00
Action Code: PA
Action Name: PA
SEQ: 1
Start Date: Not reported

DEPT. OF PUBLIC WORKS (Continued) **1000376279**

Finish Date:	3/29/1991 5:00:00 AM
Qual:	L
Current Action Lead:	EPA Perf
Region:	09
Site ID:	0902518
EPA ID:	CAD981989049
Site Name:	DEPT. OF PUBLIC WORKS
NPL:	N
FF:	N
OU:	00
Action Code:	DS
Action Name:	DISCVRY
SEQ:	1
Start Date:	1990-08-17 04:00:00
Finish Date:	8/17/1990 4:00:00 AM
Qual:	Not reported
Current Action Lead:	EPA Perf

RCRA-SQG:

Date form received by agency:	03/25/1987
Facility name:	LA S WEST DISTRICT ST MAINT YARD
Facility address:	5860 S WILTON PL LOS ANGELES, CA 90047
EPA ID:	CAD981989049
Mailing address:	200 N MAIN RM EIGHTH HUNDREDCH LOS ANGELES, CA 90012
Contact:	ENVIRONMENTAL MANAGER
Contact address:	5860 S WILTON PL LOS ANGELES, CA 90047
Contact country:	US
Contact telephone:	213-485-7527
Contact email:	Not reported
EPA Region:	09
Classification:	Small Small Quantity Generator
Description:	Handler: generates more than 100 and less than 1000 kg of hazardous waste during any calendar month and accumulates less than 6000 kg of hazardous waste at any time; or generates 100 kg or less of hazardous waste during any calendar month, and accumulates more than 1000 kg of hazardous waste at any time

Owner/Operator Summary:

Owner/operator name:	NOT REQUIRED
Owner/operator address:	NOT REQUIRED NOT REQUIRED, ME 99999
Owner/operator country:	Not reported
Owner/operator telephone:	415-555-1212
Owner/operator email:	Not reported
Owner/operator fax:	Not reported
Owner/operator extension:	Not reported
Legal status:	Municipal
Owner/Operator Type:	Operator
Owner/Op start date:	Not reported
Owner/Op end date:	Not reported

DEPT. OF PUBLIC WORKS (Continued) **1000376279**

Owner/operator name: CITY OF LOS ANGELES
Owner/operator address: NOT REQUIRED
NOT REQUIRED, ME 99999
Owner/operator country: Not reported
Owner/operator telephone: 415-555-1212
Owner/operator email: Not reported
Owner/operator fax: Not reported
Owner/operator extension: Not reported
Legal status: Municipal
Owner/Operator Type: Owner
Owner/Op start date: Not reported
Owner/Op end date: Not reported

Handler Activities Summary:
U.S. importer of hazardous waste: No
Mixed waste (haz. and radioactive): No
Recycler of hazardous waste: No
Transporter of hazardous waste: No
Treater, storer or disposer of HW: No
Underground injection activity: No
On-site burner exemption: No
Furnace exemption: No
Used oil fuel burner: No
Used oil processor: No
User oil refiner: No
Used oil fuel marketer to burner: No
Used oil Specification marketer: No
Used oil transfer facility: No
Used oil transporter: No

Violation Status: No violations found

FINDS:

Registry ID: 110002767685

Environmental Interest/Information System
California Hazardous Waste Tracking System - Datamart (HWTS-DATAMART) provides California with information on hazardous waste shipments for generators, transporters, and treatment, storage, and disposal facilities.

RCRAInfo is a national information system that supports the Resource Conservation and Recovery Act (RCRA) program through the tracking of events and activities related to facilities that generate, transport, and treat, store, or dispose of hazardous waste. RCRAInfo allows RCRA program staff to track the notification, permit, compliance, and corrective action activities required under RCRA.

SUPERFUND (NON-NPL)

Click this hyperlink while viewing on your computer to access additional FINDS: detail in the EDR Site Report.

ECHO:
Envid: 1000376279

DEPT. OF PUBLIC WORKS (Continued) **1000376279**

Registry ID: 110002767685
DFR URL: http://echo.epa.gov/detailed-facility-report?fid=110002767685

BY420 **BENNETT RESIDENCE** **SEMS-ARCHIVE** **1003879457**
West **2045 WEST 105TH STREET** **CAD982500753**
1/4-1/2 **LOS ANGELES, CA 90049**
0.340 mi.
1794 ft. **Site 1 of 2 in cluster BY**

Actual:
205 ft.

Focus Map:
5

SEMS Archive:
Site ID: 0903633
EPA ID: CAD982500753
Cong District: 23
FIPS Code: 06037
FF: N
NPL: Not on the NPL
Non NPL Status: NFRAP-Site does not qualify for the NPL based on existing information

SEMS Archive Detail:
Region: 09
Site ID: 0903633
EPA ID: CAD982500753
Site Name: BENNETT RESIDENCE
NPL: N
FF: N
OU: 00
Action Code: VS
Action Name: ARCH SITE
SEQ: 1
Start Date: Not reported
Finish Date: 1991-03-29 05:00:00
Qual: Not reported
Current Action Lead: EPA Perf In-Hse

Region: 09
Site ID: 0903633
EPA ID: CAD982500753
Site Name: BENNETT RESIDENCE
NPL: N
FF: N
OU: 00
Action Code: PA
Action Name: PA
SEQ: 1
Start Date: Not reported
Finish Date: 1990-09-05 04:00:00
Qual: H
Current Action Lead: EPA Perf

Region: 09
Site ID: 0903633
EPA ID: CAD982500753
Site Name: BENNETT RESIDENCE
NPL: N
FF: N
OU: 00
Action Code: DS
Action Name: DISCVRY

BENNETT RESIDENCE (Continued) **1003879457**

SEQ:	1
Start Date:	1989-06-14 04:00:00
Finish Date:	1989-06-14 04:00:00
Qual:	Not reported
Current Action Lead:	EPA Perf
Region:	09
Site ID:	0903633
EPA ID:	CAD982500753
Site Name:	BENNETT RESIDENCE
NPL:	N
FF:	N
OU:	00
Action Code:	SI
Action Name:	SI
SEQ:	1
Start Date:	Not reported
Finish Date:	1991-03-29 05:00:00
Qual:	N
Current Action Lead:	EPA Perf

---

421 West 1/4-1/2 0.340 mi. 1797 ft.

TOYON LLC
3754 IMPERIAL HWY W
HAWTHORNE, CA 90250

LUST **S103992405**
N/A

Actual:
141 ft.

Focus Map:
7

LUST REG 4:

Region:	4	
Regional Board:	04	
County:	Los Angeles	
Facility Id:	R-26557	
Status:	Leak being confirmed	
Substance:	Hydrocarbons	
Substance Quantity:	Not reported	
Local Case No:	Not reported	
Case Type:	Soil	
Abatement Method Used at the Site:		Excavate and Dispose
Global ID:	T0603792980	
W Global ID:	Not reported	
Staff:	UNK	
Local Agency:	19000	
Cross Street:	DOTTY AVE	
Enforcement Type:	Not reported	
Date Leak Discovered:	12/16/1998	
Date Leak First Reported:		8/31/1999
Date Leak Record Entered:	Not reported	
Date Confirmation Began:	12/16/1998	
Date Leak Stopped:	Not reported	
Date Case Last Changed on Database:		8/31/1999
Date the Case was Closed:		Not reported
How Leak Discovered:	Repair Tank	
How Leak Stopped:	Not reported	
Cause of Leak:	Not reported	
Leak Source:	Tank	
Operator:	JOHN CARROL	
Water System:	Not reported	

TOYON LLC (Continued) **S103992405**

Well Name: Not reported
Approx. Dist To Production Well (ft): 986.56969255939936023888843292
Source of Cleanup Funding: Tank
Preliminary Site Assessment Workplan Submitted: Not reported
Preliminary Site Assessment Began: Not reported
Pollution Characterization Began: Not reported
Remediation Plan Submitted: Not reported
Remedial Action Underway: Not reported
Post Remedial Action Monitoring Began: Not reported
Enforcement Action Date: Not reported
Historical Max MTBE Date: Not reported
Hist Max MTBE Conc in Groundwater: Not reported
Hist Max MTBE Conc in Soil: Not reported
Significant Interim Remedial Action Taken: Not reported
GW Qualifier: Not reported
Soil Qualifier: Not reported
Organization: Not reported
Owner Contact: Not reported
Responsible Party: TOYON LLC
RP Address: 3754 W. IMPERIAL HWY., HAWTHORNE, CA 90250
Program: LUST
Lat/Long: 33.931 / -1
Local Agency Staff: Not reported
Beneficial Use: Not reported
Priority: Not reported
Cleanup Fund Id: Not reported
Suspended: Not reported
Assigned Name: Not reported
Summary: Not reported

LUST:
Lead Agency: LOS ANGELES COUNTY
Case Type: LUST Cleanup Site
Geo Track: http://geotracker.waterboards.ca.gov/profile_report.asp?global_id=T0603792980
Global Id: T0603792980
Latitude: 33.931
Longitude: -118.315013
Status: Completed - Case Closed
Status Date: 09/14/1999
Case Worker: JOA
RB Case Number: R-26557
Local Agency: LOS ANGELES COUNTY
File Location: Not reported
Local Case Number: Not reported
Potential Media Affect: Soil
Potential Contaminants of Concern: Other Solvent or Non-Petroleum Hydrocarbon
Site History: Not reported

LUST:
Global Id: T0603792980
Contact Type: Local Agency Caseworker
Contact Name: JOHN AWUJO
Organization Name: LOS ANGELES COUNTY
Address: 900 S FREMONT AVE
City: ALHAMBRA
Email: jawujo@dpw.lacounty.gov
Phone Number: 6264583507

TOYON LLC (Continued) **S103992405**

Global Id: T0603792980
Contact Type: Regional Board Caseworker
Contact Name: YUE RONG
Organization Name: LOS ANGELES RWQCB (REGION 4)
Address: 320 W. 4TH ST., SUITE 200
City: Los Angeles
Email: yrong@waterboards.ca.gov
Phone Number: Not reported

LUST:
Global Id: T0603792980
Action Type: Other
Date: 08/31/1999
Action: Leak Reported

Global Id: T0603792980
Action Type: ENFORCEMENT
Date: 09/14/1999
Action: Closure/No Further Action Letter

Global Id: T0603792980
Action Type: Other
Date: 12/16/1998
Action: Leak Discovery

LUST:
Global Id: T0603792980
Status: Completed - Case Closed
Status Date: 09/14/1999

Global Id: T0603792980
Status: Open - Case Begin Date
Status Date: 12/16/1998

Global Id: T0603792980
Status: Open - Site Assessment
Status Date: 12/16/1998

BY422 **BENNET RESIDENCE** **ENVIROSTOR** **S100185538**
West **2045 WEST 105TH STREET** **N/A**
1/4-1/2 **INGLEWOOD, CA 90301**
0.344 mi.
1816 ft. **Site 2 of 2 in cluster BY**

Actual:
202 ft.

Focus Map:
5

ENVIROSTOR:
Facility ID: 19650009
Status: Refer: Other Agency
Status Date: 08/31/1995
Site Code: Not reported
Site Type: Historical
Site Type Detailed: * Historical
Acres: Not reported
NPL: NO
Regulatory Agencies: NONE SPECIFIED
Lead Agency: NONE SPECIFIED
Program Manager: Not reported

BENNET RESIDENCE (Continued) **S100185538**

Supervisor: * Mmonroy
Division Branch: Cleanup Chatsworth
Assembly: Not reported
Senate: Not reported
Special Program: Not reported
Restricted Use: NO
Site Mgmt Req: NONE SPECIFIED
Funding: Not reported
Latitude: 33.94125
Longitude: -118.3149
APN: NONE SPECIFIED
Past Use: NONE SPECIFIED
Potential COC: NONE SPECIFIED
Confirmed COC: NONE SPECIFIED
Potential Description: NONE SPECIFIED
Alias Name: CAD982500753
Alias Type: EPA Identification Number
Alias Name: 19650009
Alias Type: Envirostor ID Number

Completed Info:
Completed Area Name: PROJECT WIDE
Completed Sub Area Name: Not reported
Completed Document Type: * Discovery
Completed Date: 08/27/1990
Comments: Facility identified via FIT PA Summary Report.

Completed Area Name: PROJECT WIDE
Completed Sub Area Name: Not reported
Completed Document Type: Site Screening
Completed Date: 10/27/1994
Comments: DATABASE VERIFICATION PROJECT CONFIRMS NFA FOR DTSC.

Completed Area Name: PROJECT WIDE
Completed Sub Area Name: Not reported
Completed Document Type: Site Screening
Completed Date: 07/01/1991
Comments: Not reported

Future Area Name: Not reported
Future Sub Area Name: Not reported
Future Document Type: Not reported
Future Due Date: Not reported
Schedule Area Name: Not reported
Schedule Sub Area Name: Not reported
Schedule Document Type: Not reported
Schedule Due Date: Not reported
Schedule Revised Date: Not reported

423
East
1/4-1/2
0.376 mi.
1987 ft.

GEORGE WASHINGTON PREPARATORY HIGH SCH.
10860 S. DENKER AVENUE
LOS ANGELES, CA 90047

ENVIROSTOR
SCH

S118756593
N/A

Actual:
228 ft.

Focus Map:
6

ENVIROSTOR:

Facility ID:	19820116
Status:	No Action Required
Status Date:	08/23/2004
Site Code:	304444
Site Type:	School Investigation
Site Type Detailed:	School
Acres:	4.34
NPL:	NO
Regulatory Agencies:	SMBRP
Lead Agency:	SMBRP
Program Manager:	Not reported
Supervisor:	Javier Hinojosa
Division Branch:	Southern California Schools & Brownfields Outreach
Assembly:	62
Senate:	30
Special Program:	Not reported
Restricted Use:	NO
Site Mgmt Req:	NONE SPECIFIED
Funding:	School District
Latitude:	33.93727
Longitude:	-118.3044
APN:	6077028904
Past Use:	* EDUCATIONAL SERVICES
Potential COC:	NONE SPECIFIED No Contaminants found
Confirmed COC:	NONE SPECIFIED
Potential Description:	NMA
Alias Name:	LAUSD-WASHINGTON PREPATORY HS
Alias Type:	Alternate Name
Alias Name:	6077028904
Alias Type:	APN
Alias Name:	304444
Alias Type:	Project Code (Site Code)
Alias Name:	19820116
Alias Type:	Envirostor ID Number

Completed Info:

Completed Area Name:	PROJECT WIDE
Completed Sub Area Name:	Not reported
Completed Document Type:	Phase 1
Completed Date:	06/04/2004
Comments:	Not reported
Completed Area Name:	PROJECT WIDE
Completed Sub Area Name:	Not reported
Completed Document Type:	Agreement Terminated Notification
Completed Date:	02/10/2000
Comments:	Not reported
Completed Area Name:	PROJECT WIDE
Completed Sub Area Name:	Not reported
Completed Document Type:	Environmental Oversight Agreement
Completed Date:	02/10/2000
Comments:	Not reported

GEORGE WASHINGTON PREPARATORY HIGH SCH. (Continued) **S118756593**

Completed Area Name: PROJECT WIDE
Completed Sub Area Name: Not reported
Completed Document Type: Cost Recovery Closeout Memo
Completed Date: 08/23/2004
Comments: Not reported

Future Area Name: Not reported
Future Sub Area Name: Not reported
Future Document Type: Not reported
Future Due Date: Not reported
Schedule Area Name: Not reported
Schedule Sub Area Name: Not reported
Schedule Document Type: Not reported
Schedule Due Date: Not reported
Schedule Revised Date: Not reported

SCH:

Facility ID: 19820116
Site Type: School Investigation
Site Type Detail: School
Site Mgmt. Req.: NONE SPECIFIED
Acres: 4.34
National Priorities List: NO
Cleanup Oversight Agencies: SMBRP
Lead Agency: SMBRP
Lead Agency Description: DTSC - Site Cleanup Program
Project Manager: Not reported
Supervisor: Javier Hinojosa
Division Branch: Southern California Schools & Brownfields Outreach
Site Code: 304444
Assembly: 62
Senate: 30
Special Program Status: Not reported
Status: No Action Required
Status Date: 08/23/2004
Restricted Use: NO
Funding: School District
Latitude: 33.93727
Longitude: -118.3044
APN: 6077028904
Past Use: * EDUCATIONAL SERVICES
Potential COC: NONE SPECIFIED, No Contaminants found
Confirmed COC: NONE SPECIFIED
Potential Description: NMA
Alias Name: LAUSD-WASHINGTON PREPATORY HS
Alias Type: Alternate Name
Alias Name: 6077028904
Alias Type: APN
Alias Name: 304444
Alias Type: Project Code (Site Code)
Alias Name: 19820116
Alias Type: Envirostor ID Number

Completed Info:
Completed Area Name: PROJECT WIDE
Completed Sub Area Name: Not reported

GEORGE WASHINGTON PREPARATORY HIGH SCH. (Continued) **S118756593**

Completed Document Type: Phase 1
Completed Date: 06/04/2004
Comments: Not reported

Completed Area Name: PROJECT WIDE
Completed Sub Area Name: Not reported
Completed Document Type: Agreement Terminated Notification
Completed Date: 02/10/2000
Comments: Not reported

Completed Area Name: PROJECT WIDE
Completed Sub Area Name: Not reported
Completed Document Type: Environmental Oversight Agreement
Completed Date: 02/10/2000
Comments: Not reported

Completed Area Name: PROJECT WIDE
Completed Sub Area Name: Not reported
Completed Document Type: Cost Recovery Closeout Memo
Completed Date: 08/23/2004
Comments: Not reported

Future Area Name: Not reported
Future Sub Area Name: Not reported
Future Document Type: Not reported
Future Due Date: Not reported
Schedule Area Name: Not reported
Schedule Sub Area Name: Not reported
Schedule Document Type: Not reported
Schedule Due Date: Not reported
Schedule Revised Date: Not reported

424
WNW
1/4-1/2
0.402 mi.
2124 ft.

BOB EARLY BRAKES **LUST** **S103640923**
2070 SLAUSON AVE W **N/A**
LOS ANGELES, CA 90047

Actual:
134 ft.

Focus Map:
1

LUST REG 4:
Region: 4
Regional Board: 04
County: Los Angeles
Facility Id: 900470152
Status: Case Closed
Substance: Gasoline
Substance Quantity: Not reported
Local Case No: Not reported
Case Type: Soil
Abatement Method Used at the Site: Not reported
Global ID: T0603701100
W Global ID: Not reported
Staff: UNK
Local Agency: 19050
Cross Street: CIMMARON ST
Enforcement Type: Not reported
Date Leak Discovered: Not reported
Date Leak First Reported: 12/2/1991
Date Leak Record Entered: Not reported

BOB EARLY BRAKES (Continued) **S103640923**

Date Confirmation Began: Not reported
Date Leak Stopped: Not reported
Date Case Last Changed on Database: 1/10/2000
Date the Case was Closed: 4/16/1998
How Leak Discovered: Not reported
How Leak Stopped: Not reported
Cause of Leak: Not reported
Leak Source: Not reported
Operator: Not reported
Water System: Not reported
Well Name: Not reported
Approx. Dist To Production Well (ft): 2109.228199288680076001374940 7
Source of Cleanup Funding: Not reported
Preliminary Site Assessment Workplan Submitted: Not reported
Preliminary Site Assessment Began: Not reported
Pollution Characterization Began: Not reported
Remediation Plan Submitted: Not reported
Remedial Action Underway: Not reported
Post Remedial Action Monitoring Began: Not reported
Enforcement Action Date: Not reported
Historical Max MTBE Date: Not reported
Hist Max MTBE Conc in Groundwater: Not reported
Hist Max MTBE Conc in Soil: Not reported
Significant Interim Remedial Action Taken: Not reported
GW Qualifier: Not reported
Soil Qualifier: Not reported
Organization: Not reported
Owner Contact: Not reported
Responsible Party: BOB'S BRAKES AND FRONT END SER
RP Address: 2070 W. SLAUSON AVE., LOS ANGELES, CA 90047
Program: LUST
Lat/Long: 33.9889926 / -1
Local Agency Staff: PEJ
Beneficial Use: Not reported
Priority: Not reported
Cleanup Fund Id: Not reported
Suspended: Not reported
Assigned Name: Not reported
Summary: BASED ON INFORMATION OF TANK REMOVAL REIMBURSEMENT, CLOSURE LETTER BY LA CITY FD AND OTHER CORRESPONDENCE.

LUST:
Lead Agency: LOS ANGELES, CITY OF
Case Type: LUST Cleanup Site
Geo Track: http://geotracker.waterboards.ca.gov/profile_report.asp?global_id=T0603701100
Global Id: T0603701100
Latitude: 33.988856
Longitude: -118.315486
Status: Completed - Case Closed
Status Date: 04/16/1998
Case Worker: EL
RB Case Number: 900470152
Local Agency: LOS ANGELES, CITY OF
File Location: Not reported
Local Case Number: Not reported
Potential Media Affect: Soil
Potential Contaminants of Concern: Gasoline

BOB EARLY BRAKES (Continued) **S103640923**

Site History: Not reported

LUST:
Global Id: T0603701100
Contact Type: Local Agency Caseworker
Contact Name: ELOY LUNA
Organization Name: LOS ANGELES, CITY OF
Address: 200 North Main Street, Suite 1780
City: LOS ANGELES
Email: eloy.luna@lacity.org
Phone Number: Not reported

Global Id: T0603701100
Contact Type: Regional Board Caseworker
Contact Name: YUE RONG
Organization Name: LOS ANGELES RWQCB (REGION 4)
Address: 320 W. 4TH ST., SUITE 200
City: Los Angeles
Email: yrong@waterboards.ca.gov
Phone Number: Not reported

LUST:
Global Id: T0603701100
Action Type: Other
Date: 12/02/1991
Action: Leak Reported

LUST:
Global Id: T0603701100
Status: Completed - Case Closed
Status Date: 04/16/1998

Global Id: T0603701100
Status: Open - Case Begin Date
Status Date: 12/02/1991

---

425 East 1/4-1/2 0.418 mi. 2206 ft.

DERYL'S AUTO SERVICE
1454 FLORENCE BL W
LOS ANGELES, CA 90047

LUST **S104891025**
N/A

Actual: 141 ft.

Focus Map: 4

LUST REG 4:
Region: 4
Regional Board: 04
County: Los Angeles
Facility Id: 900470161
Status: Remediation Plan
Substance: Gasoline
Substance Quantity: Not reported
Local Case No: Not reported
Case Type: Soil
Abatement Method Used at the Site: Excavate and Dispose
Global ID: T0603791312
W Global ID: Not reported
Staff: AT

DERYL'S AUTO SERVICE (Continued) **S104891025**

Local Agency:	19050	
Cross Street:	HALLDALE AVE	
Enforcement Type:	Not reported	
Date Leak Discovered:	2/9/1999	
Date Leak First Reported:		2/15/2001
Date Leak Record Entered:	Not reported	
Date Confirmation Began:	Not reported	
Date Leak Stopped:	Not reported	
Date Case Last Changed on Database:		8/16/2002
Date the Case was Closed:		Not reported
How Leak Discovered:	Repair Tank	
How Leak Stopped:	Not reported	
Cause of Leak:	UNK	
Leak Source:	UNK	
Operator:	JIMMIE SIMS	
Water System:	Not reported	
Well Name:	Not reported	
Approx. Dist To Production Well (ft):		3821.474795643220301147281 2854
Source of Cleanup Funding:		UNK
Preliminary Site Assessment Workplan Submitted:		Not reported
Preliminary Site Assessment Began:		Not reported
Pollution Characterization Began:		Not reported
Remediation Plan Submitted:		2/15/2001
Remedial Action Underway:		Not reported
Post Remedial Action Monitoring Began:		Not reported
Enforcement Action Date:		Not reported
Historical Max MTBE Date:		Not reported
Hist Max MTBE Conc in Groundwater:		Not reported
Hist Max MTBE Conc in Soil:		Not reported
Significant Interim Remedial Action Taken:		Not reported
GW Qualifier:	Not reported	
Soil Qualifier:	Not reported	
Organization:	Not reported	
Owner Contact:	Not reported	
Responsible Party:	COLLIE TUBBS	
RP Address:	P.O. BOX 470736, LOS ANGELES, CA 90047-0736	
Program:	LUST	
Lat/Long:	33.974737 / -1	
Local Agency Staff:	PEJ	
Beneficial Use:	Not reported	
Priority:	Not reported	
Cleanup Fund Id:	Not reported	
Suspended:	Not reported	
Assigned Name:	Not reported	
Summary:	Not reported	

LUST:

Lead Agency:	LOS ANGELES RWQCB (REGION 4)
Case Type:	LUST Cleanup Site
Geo Track:	http://geotracker.waterboards.ca.gov/profile_report.asp?global_id=T0603791312
Global Id:	T0603791312
Latitude:	33.974737
Longitude:	-118.301599
Status:	Completed - Case Closed
Status Date:	04/01/2016
Case Worker:	AT
RB Case Number:	900470161

DERYL'S AUTO SERVICE (Continued) **S104891025**

Local Agency: LOS ANGELES, CITY OF
File Location: Regional Board
Local Case Number: Not reported
Potential Media Affect: Aquifer used for drinking water supply
Potential Contaminants of Concern: Gasoline
Site History: Not reported

LUST:
Global Id: T0603791312
Contact Type: Regional Board Caseworker
Contact Name: ARMAN TOUMARI
Organization Name: LOS ANGELES RWQCB (REGION 4)
Address: 320 WEST 4TH STREET, SUITE 200
City: LOS ANGELES
Email: atoumari@waterboards.ca.gov
Phone Number: 2135766708

Global Id: T0603791312
Contact Type: Local Agency Caseworker
Contact Name: ELOY LUNA
Organization Name: LOS ANGELES, CITY OF
Address: 200 North Main Street, Suite 1780
City: LOS ANGELES
Email: eloy.luna@lacity.org
Phone Number: Not reported

LUST:
Global Id: T0603791312
Action Type: ENFORCEMENT
Date: 03/22/2016
Action: State Water Board Closure Order

Global Id: T0603791312
Action Type: ENFORCEMENT
Date: 11/16/2015
Action: State Water Board Closure Order

Global Id: T0603791312
Action Type: ENFORCEMENT
Date: 02/06/2008
Action: Clean Up Fund - Case Closure Review Summary Report (RSR)

Global Id: T0603791312
Action Type: RESPONSE
Date: 10/15/2007
Action: Monitoring Report - Quarterly

Global Id: T0603791312
Action Type: RESPONSE
Date: 03/15/2006
Action: Well Installation Report

Global Id: T0603791312
Action Type: RESPONSE
Date: 07/15/2007
Action: Monitoring Report - Quarterly

DERYL'S AUTO SERVICE (Continued) **S104891025**

Global Id: T0603791312
Action Type: RESPONSE
Date: 07/15/2012
Action: Monitoring Report - Quarterly

Global Id: T0603791312
Action Type: ENFORCEMENT
Date: 07/14/2015
Action: State Water Board Closure Order

Global Id: T0603791312
Action Type: Other
Date: 02/15/2001
Action: Leak Reported

Global Id: T0603791312
Action Type: RESPONSE
Date: 10/15/2007
Action: Soil and Water Investigation Workplan

Global Id: T0603791312
Action Type: RESPONSE
Date: 10/15/2012
Action: Monitoring Report - Quarterly

Global Id: T0603791312
Action Type: ENFORCEMENT
Date: 08/29/2005
Action: Staff Letter

Global Id: T0603791312
Action Type: ENFORCEMENT
Date: 10/28/2004
Action: Staff Letter

Global Id: T0603791312
Action Type: RESPONSE
Date: 08/08/2013
Action: Request for Closure - Regulator Responded

Global Id: T0603791312
Action Type: ENFORCEMENT
Date: 03/28/2016
Action: Email Correspondence

Global Id: T0603791312
Action Type: ENFORCEMENT
Date: 04/01/2016
Action: Closure/No Further Action Letter

Global Id: T0603791312
Action Type: RESPONSE
Date: 01/15/2013
Action: Monitoring Report - Quarterly

Global Id: T0603791312
Action Type: RESPONSE

DERYL'S AUTO SERVICE (Continued) **S104891025**

Date: 07/15/2013
Action: Monitoring Report - Quarterly

Global Id: T0603791312
Action Type: RESPONSE
Date: 07/24/2012
Action: Clean Up Fund - 5-Year Review Summary

Global Id: T0603791312
Action Type: RESPONSE
Date: 10/15/2013
Action: Monitoring Report - Quarterly

Global Id: T0603791312
Action Type: RESPONSE
Date: 10/15/2008
Action: Monitoring Report - Quarterly

Global Id: T0603791312
Action Type: RESPONSE
Date: 06/15/2009
Action: Soil and Water Investigation Report

Global Id: T0603791312
Action Type: RESPONSE
Date: 01/15/2009
Action: Monitoring Report - Quarterly

Global Id: T0603791312
Action Type: RESPONSE
Date: 07/15/2008
Action: Monitoring Report - Quarterly

Global Id: T0603791312
Action Type: RESPONSE
Date: 04/15/2008
Action: Monitoring Report - Quarterly

Global Id: T0603791312
Action Type: RESPONSE
Date: 01/15/2008
Action: Monitoring Report - Quarterly

Global Id: T0603791312
Action Type: RESPONSE
Date: 02/15/2008
Action: Well Installation Report

Global Id: T0603791312
Action Type: RESPONSE
Date: 01/15/2014
Action: Monitoring Report - Quarterly

Global Id: T0603791312
Action Type: ENFORCEMENT
Date: 03/16/2011
Action: Staff Letter

DERYL'S AUTO SERVICE (Continued) **S104891025**

Global Id: T0603791312
Action Type: RESPONSE
Date: 10/15/2009
Action: Monitoring Report - Semi-Annually

Global Id: T0603791312
Action Type: RESPONSE
Date: 04/15/2010
Action: Monitoring Report - Semi-Annually

Global Id: T0603791312
Action Type: RESPONSE
Date: 07/15/2015
Action: Monitoring Report - Quarterly

Global Id: T0603791312
Action Type: RESPONSE
Date: 04/15/2014
Action: Monitoring Report - Quarterly

Global Id: T0603791312
Action Type: ENFORCEMENT
Date: 06/22/2007
Action: Staff Letter

Global Id: T0603791312
Action Type: ENFORCEMENT
Date: 07/14/2015
Action: Notification - Public Notice of Case Closure

Global Id: T0603791312
Action Type: ENFORCEMENT
Date: 07/14/2015
Action: Notification - Public Notice of Case Closure

Global Id: T0603791312
Action Type: RESPONSE
Date: 01/15/2015
Action: Monitoring Report - Quarterly

Global Id: T0603791312
Action Type: RESPONSE
Date: 07/15/2014
Action: Monitoring Report - Quarterly

Global Id: T0603791312
Action Type: RESPONSE
Date: 10/15/2014
Action: Monitoring Report - Quarterly

Global Id: T0603791312
Action Type: RESPONSE
Date: 07/15/2010
Action: Monitoring Report - Quarterly

Global Id: T0603791312
Action Type: RESPONSE

DERYL'S AUTO SERVICE (Continued) **S104891025**

Date: 04/15/2015
Action: Monitoring Report - Quarterly

Global Id: T0603791312
Action Type: ENFORCEMENT
Date: 04/04/2007
Action: Site Visit / Inspection / Sampling

Global Id: T0603791312
Action Type: RESPONSE
Date: 10/15/2010
Action: Monitoring Report - Quarterly

Global Id: T0603791312
Action Type: RESPONSE
Date: 02/23/2009
Action: Clean Up Fund - 5-Year Review Summary

Global Id: T0603791312
Action Type: RESPONSE
Date: 05/26/2010
Action: Clean Up Fund - 5-Year Review Summary

Global Id: T0603791312
Action Type: RESPONSE
Date: 02/19/2016
Action: Well Destruction Report

Global Id: T0603791312
Action Type: ENFORCEMENT
Date: 05/22/2007
Action: 13267 Requirement

Global Id: T0603791312
Action Type: ENFORCEMENT
Date: 07/02/2015
Action: Clean Up Fund - Case Closure Review Summary Report (RSR)

Global Id: T0603791312
Action Type: Other
Date: 02/09/1999
Action: Leak Discovery

Global Id: T0603791312
Action Type: RESPONSE
Date: 10/15/2005
Action: Soil and Water Investigation Workplan

Global Id: T0603791312
Action Type: RESPONSE
Date: 11/29/2004
Action: Other Report / Document

Global Id: T0603791312
Action Type: RESPONSE
Date: 01/15/2011
Action: Monitoring Report - Quarterly

DERYL'S AUTO SERVICE (Continued) **S104891025**

Global Id: T0603791312
Action Type: RESPONSE
Date: 07/15/2011
Action: Pilot Study/ Treatability Report

Global Id: T0603791312
Action Type: RESPONSE
Date: 01/15/2011
Action: Pilot Study / Treatability Workplan

Global Id: T0603791312
Action Type: RESPONSE
Date: 04/15/2011
Action: Monitoring Report - Quarterly

Global Id: T0603791312
Action Type: RESPONSE
Date: 07/15/2011
Action: Monitoring Report - Quarterly

Global Id: T0603791312
Action Type: ENFORCEMENT
Date: 01/13/2006
Action: Staff Letter

Global Id: T0603791312
Action Type: RESPONSE
Date: 06/01/2011
Action: Clean Up Fund - 5-Year Review Summary

Global Id: T0603791312
Action Type: RESPONSE
Date: 10/15/2011
Action: Monitoring Report - Quarterly

Global Id: T0603791312
Action Type: RESPONSE
Date: 01/15/2012
Action: Monitoring Report - Quarterly

Global Id: T0603791312
Action Type: RESPONSE
Date: 04/15/2012
Action: Monitoring Report - Quarterly

Global Id: T0603791312
Action Type: ENFORCEMENT
Date: 01/07/2008
Action: Staff Letter

LUST:
Global Id: T0603791312
Status: Completed - Case Closed
Status Date: 04/01/2016

Global Id: T0603791312
Status: Open - Case Begin Date

DERYL'S AUTO SERVICE (Continued) **S104891025**

Status Date: 02/09/1999

Global Id: T0603791312
Status: Open - Remediation
Status Date: 02/15/2001

Global Id: T0603791312
Status: Open - Remediation
Status Date: 03/16/2011

Global Id: T0603791312
Status: Open - Site Assessment
Status Date: 01/09/2006

Global Id: T0603791312
Status: Open - Site Assessment
Status Date: 12/07/2007

426
East
1/4-1/2
0.424 mi.
2241 ft.

CALTRANS I-105 #16 & 17
I-5 FWY BTW NORMANDIE BLV & IMPERIAL HWY
LOS ANGELES, CA 90047

RESPONSE **S101481080**
ENVIROSTOR **N/A**
HIST Cal-Sites
DEED
Cortese

Actual:
206 ft.

Focus Map:
8

RESPONSE:

Facility ID:	19990003
Site Type:	State Response
Site Type Detail:	State Response or NPL
Acres:	13.5
National Priorities List:	NO
Cleanup Oversight Agencies:	SMBRP
Lead Agency Description:	DTSC - Site Cleanup Program
Project Manager:	Laura Radke
Supervisor:	Juli Propes
Division Branch:	Cleanup Chatsworth
Site Code:	300203
Site Mgmt. Req.:	REM, DAY, ELD, HOS, LUC, MON, EX, SCH, COV
Assembly:	62
Senate:	35
Special Program Status:	Not reported
Status:	Certified / Operation & Maintenance
Status Date:	06/30/1994
Restricted Use:	YES
Funding:	Responsible Party
Latitude:	33.92855
Longitude:	-118.3017
APN:	6079003906, 6079003907
Past Use:	LANDFILL - CONSTRUCTION, LANDFILL - DOMESTIC
Potential COC :	Benzene Methane Vinyl chloride
Confirmed COC:	Benzene Methane Vinyl chloride
Potential Description:	SOIL, SV, IA
Alias Name:	CALTRANS I-105 FREEWAY PROJECT 4
Alias Type:	Alternate Name
Alias Name:	CALTRANS I-105 FRWY PROJ 4, PCLS 16 & 17
Alias Type:	Alternate Name
Alias Name:	6079003906
Alias Type:	APN

CALTRANS I-105 #16 & 17 (Continued) **S101481080**

Alias Name: 6079003907
Alias Type: APN
Alias Name: 110033617398
Alias Type: EPA (FRS #)
Alias Name: P33073
Alias Type: PCode
Alias Name: 300203
Alias Type: Project Code (Site Code)
Alias Name: 19990003
Alias Type: Envirostor ID Number

Completed Info:
Completed Area Name: PROJECT WIDE
Completed Sub Area Name: Not reported
Completed Document Type: Annual Oversight Cost Estimate
Completed Date: 08/14/2018
Comments: COMPLETED

Completed Area Name: PROJECT WIDE
Completed Sub Area Name: Not reported
Completed Document Type: Annual Oversight Cost Estimate
Completed Date: 12/11/2017
Comments: Emailed to RP on 12/11/2017

Completed Area Name: PROJECT WIDE
Completed Sub Area Name: Not reported
Completed Document Type: Correspondence
Completed Date: 07/25/2018
Comments: Completed 07/25/2018. Workplan due 08/15/2018

Completed Area Name: PROJECT WIDE
Completed Sub Area Name: Not reported
Completed Document Type: Monitoring Report
Completed Date: 12/31/2014
Comments: Site inspection completed on 12/31/2014. 2015 annual site inspection to be carried out in October 2015.

Completed Area Name: PROJECT WIDE
Completed Sub Area Name: Not reported
Completed Document Type: Operations and Maintenance Report
Completed Date: 03/28/2017
Comments: Not reported

Completed Area Name: PROJECT WIDE
Completed Sub Area Name: Not reported
Completed Document Type: 5 Year Review Reports
Completed Date: 07/02/2018
Comments: Not reported

Completed Area Name: PROJECT WIDE
Completed Sub Area Name: Not reported
Completed Document Type: Operations and Maintenance Report
Completed Date: 01/26/2018
Comments: Completed

Completed Area Name: PROJECT WIDE
Completed Sub Area Name: Not reported
Completed Document Type: 5 Year Review Reports

CALTRANS I-105 #16 & 17 (Continued) **S101481080**

Completed Date: 01/26/2018
Comments: Completed

Completed Area Name: PROJECT WIDE
Completed Sub Area Name: Not reported
Completed Document Type: Monitoring Report
Completed Date: 04/15/2002
Comments: Historical document

Completed Area Name: PROJECT WIDE
Completed Sub Area Name: Not reported
Completed Document Type: Health & Safety Plan
Completed Date: 01/15/2002
Comments: Historical document

Completed Area Name: PROJECT WIDE
Completed Sub Area Name: Not reported
Completed Document Type: Site Characterization Workplan
Completed Date: 01/15/2002
Comments: Historical document

Completed Area Name: PROJECT WIDE
Completed Sub Area Name: Not reported
Completed Document Type: Health & Safety Plan
Completed Date: 08/30/1996
Comments: Historical document

Completed Area Name: PROJECT WIDE
Completed Sub Area Name: Not reported
Completed Document Type: Health & Safety Plan
Completed Date: 04/30/1998
Comments: Historical document

Completed Area Name: PROJECT WIDE
Completed Sub Area Name: Not reported
Completed Document Type: Operations and Maintenance Report
Completed Date: 06/30/1998
Comments: Historical document

Completed Area Name: PROJECT WIDE
Completed Sub Area Name: Not reported
Completed Document Type: Monitoring Report
Completed Date: 10/30/2012
Comments: Historical document

Completed Area Name: PROJECT WIDE
Completed Sub Area Name: Not reported
Completed Document Type: Site Characterization Workplan
Completed Date: 10/10/2018
Comments: Not reported

Completed Area Name: PROJECT WIDE
Completed Sub Area Name: Not reported
Completed Document Type: Fieldwork
Completed Date: 11/15/2018
Comments: Not reported

CALTRANS I-105 #16 & 17 (Continued) **S101481080**

Completed Area Name: PROJECT WIDE
Completed Sub Area Name: Not reported
Completed Document Type: Land Use Restriction - Site Inspection/Visit
Completed Date: 03/14/2017
Comments: Not reported

Completed Area Name: PROJECT WIDE
Completed Sub Area Name: Not reported
Completed Document Type: Land Use Restriction - Site Inspection/Visit
Completed Date: 12/31/2014
Comments: Not reported

Completed Area Name: PROJECT WIDE
Completed Sub Area Name: Not reported
Completed Document Type: Land Use Restriction
Completed Date: 11/21/1994
Comments: Not reported

Completed Area Name: PROJECT WIDE
Completed Sub Area Name: Not reported
Completed Document Type: Certification
Completed Date: 06/30/1994
Comments: The Department has certified that all remedial actions have been completed.

Completed Area Name: PROJECT WIDE
Completed Sub Area Name: Not reported
Completed Document Type: Operations and Maintenance Report
Completed Date: 04/09/1996
Comments: Not reported

Completed Area Name: PROJECT WIDE
Completed Sub Area Name: Not reported
Completed Document Type: Fieldwork
Completed Date: 08/26/1993
Comments: Caltrans certifies that 350,000 cubic yards of hazardous waste is removed and shipped by rail to Kettleman Hills December 1992 and installation of an impervious clay caps and geocomposite drainage systems in April 1993, pursuant to the Remedial Design Report (February 1993) and the RAP.

Completed Area Name: PROJECT WIDE
Completed Sub Area Name: Not reported
Completed Document Type: Removal Action Completion Report
Completed Date: 02/24/1993
Comments: Removal Action: Soil excavation.

Completed Area Name: PROJECT WIDE
Completed Sub Area Name: Not reported
Completed Document Type: Design/Implementation Workplan
Completed Date: 02/10/1993
Comments: Not reported

Completed Area Name: PROJECT WIDE
Completed Sub Area Name: Not reported
Completed Document Type: Remedial Action Plan
Completed Date: 09/21/1992

CALTRANS I-105 #16 & 17 (Continued) **S101481080**

Comments:	Not reported
Completed Area Name:	PROJECT WIDE
Completed Sub Area Name:	Not reported
Completed Document Type:	Remedial Investigation / Feasibility Study
Completed Date:	06/30/1992
Comments:	Not reported
Completed Area Name:	PROJECT WIDE
Completed Sub Area Name:	Not reported
Completed Document Type:	Public Participation Plan / Community Relations Plan
Completed Date:	01/30/1987
Comments:	Not reported
Completed Area Name:	PROJECT WIDE
Completed Sub Area Name:	Not reported
Completed Document Type:	Monitoring Report
Completed Date:	01/19/2007
Comments:	Not reported
Completed Area Name:	PROJECT WIDE
Completed Sub Area Name:	Not reported
Completed Document Type:	Monitoring Report
Completed Date:	07/05/2007
Comments:	Due to high VOC and methane readings, DTSC ask Caltrans to submit remedial plan to alleviate the buildup of soil gas.
Completed Area Name:	PROJECT WIDE
Completed Sub Area Name:	Not reported
Completed Document Type:	5 Year Review Reports
Completed Date:	08/07/2012
Comments:	Vapor Probe Installation and Sampling Report represent the Five Year Review Report.
Completed Area Name:	PROJECT WIDE
Completed Sub Area Name:	Not reported
Completed Document Type:	5 Year Review Workplan
Completed Date:	10/18/2011
Comments:	Final Workplan dated 10/11/2011 for installation and sampling of soil vapor probes was accepted.
Completed Area Name:	PROJECT WIDE
Completed Sub Area Name:	Not reported
Completed Document Type:	Fieldwork
Completed Date:	10/31/2011
Comments:	Field Work - Field oversight during the installation of soil gas probe was monitored by geologist.
Future Area Name:	PROJECT WIDE
Future Sub Area Name:	Not reported
Future Document Type:	Site Characterization Report
Future Due Date:	2019
Schedule Area Name:	PROJECT WIDE
Schedule Sub Area Name:	Not reported
Schedule Document Type:	Operations and Maintenance Report
Schedule Due Date:	11/13/2018
Schedule Revised Date:	Not reported

CALTRANS I-105 #16 & 17 (Continued) **S101481080**

ENVIROSTOR:

Facility ID:	19990003
Status:	Certified / Operation & Maintenance
Status Date:	06/30/1994
Site Code:	300203
Site Type:	State Response
Site Type Detailed:	State Response or NPL
Acres:	13.5
NPL:	NO
Regulatory Agencies:	SMBRP
Lead Agency:	SMBRP
Program Manager:	Laura Radke
Supervisor:	Juli Propes
Division Branch:	Cleanup Chatsworth
Assembly:	62
Senate:	35
Special Program:	Not reported
Restricted Use:	YES
Site Mgmt Req:	REM, DAY, ELD, HOS, LUC, MON, EX, SCH, COV
Funding:	Responsible Party
Latitude:	33.92855
Longitude:	-118.3017
APN:	6079003906, 6079003907
Past Use:	LANDFILL - CONSTRUCTION, LANDFILL - DOMESTIC
Potential COC:	Benzene Methane Vinyl chloride
Confirmed COC:	Benzene Methane Vinyl chloride
Potential Description:	SOIL, SV, IA
Alias Name:	CALTRANS I-105 FREEWAY PROJECT 4
Alias Type:	Alternate Name
Alias Name:	CALTRANS I-105 FRWY PROJ 4, PCLS 16 & 17
Alias Type:	Alternate Name
Alias Name:	6079003906
Alias Type:	APN
Alias Name:	6079003907
Alias Type:	APN
Alias Name:	110033617398
Alias Type:	EPA (FRS #)
Alias Name:	P33073
Alias Type:	PCode
Alias Name:	300203
Alias Type:	Project Code (Site Code)
Alias Name:	19990003
Alias Type:	Envirostor ID Number

Completed Info:

Completed Area Name:	PROJECT WIDE
Completed Sub Area Name:	Not reported
Completed Document Type:	Annual Oversight Cost Estimate
Completed Date:	08/14/2018
Comments:	COMPLETED
Completed Area Name:	PROJECT WIDE
Completed Sub Area Name:	Not reported
Completed Document Type:	Annual Oversight Cost Estimate
Completed Date:	12/11/2017
Comments:	Emailed to RP on 12/11/2017

CALTRANS I-105 #16 & 17 (Continued) **S101481080**

Completed Area Name: PROJECT WIDE
Completed Sub Area Name: Not reported
Completed Document Type: Correspondence
Completed Date: 07/25/2018
Comments: Completed 07/25/2018. Workplan due 08/15/2018

Completed Area Name: PROJECT WIDE
Completed Sub Area Name: Not reported
Completed Document Type: Monitoring Report
Completed Date: 12/31/2014
Comments: Site inspection completed on 12/31/2014. 2015 annual site inspection to be carried out in October 2015.

Completed Area Name: PROJECT WIDE
Completed Sub Area Name: Not reported
Completed Document Type: Operations and Maintenance Report
Completed Date: 03/28/2017
Comments: Not reported

Completed Area Name: PROJECT WIDE
Completed Sub Area Name: Not reported
Completed Document Type: 5 Year Review Reports
Completed Date: 07/02/2018
Comments: Not reported

Completed Area Name: PROJECT WIDE
Completed Sub Area Name: Not reported
Completed Document Type: Operations and Maintenance Report
Completed Date: 01/26/2018
Comments: Completed

Completed Area Name: PROJECT WIDE
Completed Sub Area Name: Not reported
Completed Document Type: 5 Year Review Reports
Completed Date: 01/26/2018
Comments: Completed

Completed Area Name: PROJECT WIDE
Completed Sub Area Name: Not reported
Completed Document Type: Monitoring Report
Completed Date: 04/15/2002
Comments: Historical document

Completed Area Name: PROJECT WIDE
Completed Sub Area Name: Not reported
Completed Document Type: Health & Safety Plan
Completed Date: 01/15/2002
Comments: Historical document

Completed Area Name: PROJECT WIDE
Completed Sub Area Name: Not reported
Completed Document Type: Site Characterization Workplan
Completed Date: 01/15/2002
Comments: Historical document

Completed Area Name: PROJECT WIDE
Completed Sub Area Name: Not reported

CALTRANS I-105 #16 & 17 (Continued) **S101481080**

Completed Document Type: Health & Safety Plan
Completed Date: 08/30/1996
Comments: Historical document

Completed Area Name: PROJECT WIDE
Completed Sub Area Name: Not reported
Completed Document Type: Health & Safety Plan
Completed Date: 04/30/1998
Comments: Historical document

Completed Area Name: PROJECT WIDE
Completed Sub Area Name: Not reported
Completed Document Type: Operations and Maintenance Report
Completed Date: 06/30/1998
Comments: Historical document

Completed Area Name: PROJECT WIDE
Completed Sub Area Name: Not reported
Completed Document Type: Monitoring Report
Completed Date: 10/30/2012
Comments: Historical document

Completed Area Name: PROJECT WIDE
Completed Sub Area Name: Not reported
Completed Document Type: Site Characterization Workplan
Completed Date: 10/10/2018
Comments: Not reported

Completed Area Name: PROJECT WIDE
Completed Sub Area Name: Not reported
Completed Document Type: Fieldwork
Completed Date: 11/15/2018
Comments: Not reported

Completed Area Name: PROJECT WIDE
Completed Sub Area Name: Not reported
Completed Document Type: Land Use Restriction - Site Inspection/Visit
Completed Date: 03/14/2017
Comments: Not reported

Completed Area Name: PROJECT WIDE
Completed Sub Area Name: Not reported
Completed Document Type: Land Use Restriction - Site Inspection/Visit
Completed Date: 12/31/2014
Comments: Not reported

Completed Area Name: PROJECT WIDE
Completed Sub Area Name: Not reported
Completed Document Type: Land Use Restriction
Completed Date: 11/21/1994
Comments: Not reported

Completed Area Name: PROJECT WIDE
Completed Sub Area Name: Not reported
Completed Document Type: Certification
Completed Date: 06/30/1994
Comments: The Department has certified that all remedial actions have been

CALTRANS I-105 #16 & 17 (Continued) **S101481080**

completed.

Completed Area Name: PROJECT WIDE
Completed Sub Area Name: Not reported
Completed Document Type: Operations and Maintenance Report
Completed Date: 04/09/1996
Comments: Not reported

Completed Area Name: PROJECT WIDE
Completed Sub Area Name: Not reported
Completed Document Type: Fieldwork
Completed Date: 08/26/1993
Comments: Caltrans certifies that 350,000 cubic yards of hazardous waste is removed and shipped by rail to Kettleman Hills December 1992 and installation of an impervious clay caps and geocomposite drainage systems in April 1993, pursuant to the Remedial Design Report (February 1993) and the RAP.

Completed Area Name: PROJECT WIDE
Completed Sub Area Name: Not reported
Completed Document Type: Removal Action Completion Report
Completed Date: 02/24/1993
Comments: Removal Action: Soil excavation.

Completed Area Name: PROJECT WIDE
Completed Sub Area Name: Not reported
Completed Document Type: Design/Implementation Workplan
Completed Date: 02/10/1993
Comments: Not reported

Completed Area Name: PROJECT WIDE
Completed Sub Area Name: Not reported
Completed Document Type: Remedial Action Plan
Completed Date: 09/21/1992
Comments: Not reported

Completed Area Name: PROJECT WIDE
Completed Sub Area Name: Not reported
Completed Document Type: Remedial Investigation / Feasibility Study
Completed Date: 06/30/1992
Comments: Not reported

Completed Area Name: PROJECT WIDE
Completed Sub Area Name: Not reported
Completed Document Type: Public Participation Plan / Community Relations Plan
Completed Date: 01/30/1987
Comments: Not reported

Completed Area Name: PROJECT WIDE
Completed Sub Area Name: Not reported
Completed Document Type: Monitoring Report
Completed Date: 01/19/2007
Comments: Not reported

Completed Area Name: PROJECT WIDE
Completed Sub Area Name: Not reported
Completed Document Type: Monitoring Report

CALTRANS I-105 #16 & 17 (Continued) **S101481080**

Completed Date: 07/05/2007
Comments: Due to high VOC and methane readings, DTSC ask Caltrans to submit remedial plan to alleviate the buildup of soil gas.

Completed Area Name: PROJECT WIDE
Completed Sub Area Name: Not reported
Completed Document Type: 5 Year Review Reports
Completed Date: 08/07/2012
Comments: Vapor Probe Installation and Sampling Report represent the Five Year Review Report.

Completed Area Name: PROJECT WIDE
Completed Sub Area Name: Not reported
Completed Document Type: 5 Year Review Workplan
Completed Date: 10/18/2011
Comments: Final Workplan dated 10/11/2011 for installation and sampling of soil vapor probes was accepted.

Completed Area Name: PROJECT WIDE
Completed Sub Area Name: Not reported
Completed Document Type: Fieldwork
Completed Date: 10/31/2011
Comments: Field Work - Field oversight during the installation of soil gas probe was monitored by geologist.

Future Area Name: PROJECT WIDE
Future Sub Area Name: Not reported
Future Document Type: Site Characterization Report
Future Due Date: 2019
Schedule Area Name: PROJECT WIDE
Schedule Sub Area Name: Not reported
Schedule Document Type: Operations and Maintenance Report
Schedule Due Date: 11/13/2018
Schedule Revised Date: Not reported

Calsite:
Region: GLENDALE
Facility ID: 19990003
Facility Type: RP
Type: RESPONSIBLE PARTY
Branch: SA
Branch Name: SO CAL - GLENDALE
File Name: Not reported
State Senate District: 06301994
Status: CERTIFIED OPERATION AND MAINTENANCE, ALL PLANNED ACTIVITIES IMPLEMENTED, REMEDIATION CONTINUES
Status Name: CERTIFIED / OPERATION & MAINTENANCE
Lead Agency: DEPT OF TOXIC SUBSTANCES CONTROL
NPL: Not Listed
SIC Code: 99
SIC Name: NONCLASSIFIABLE ESTABLISHMENTS
Access: Not reported
Cortese: Not reported
Hazardous Ranking Score: Not reported
Date Site Hazard Ranked: Not reported
Groundwater Contamination: Unknown
Staff Member Responsible for Site: LPARNASS

CALTRANS I-105 #16 & 17 (Continued) **S101481080**

Supervisor Responsible for Site:	Not reported
Region Water Control Board:	LA
Region Water Control Board Name:	LOS ANGELES
Lat/Long Direction:	Not reported
Lat/Long (dms):	0 0 0 / 0 0 0
Lat/long Method:	Not reported
Lat/Long Description:	Not reported
State Assembly District Code:	51
State Senate District Code:	25
Facility ID:	19990003
Activity:	PPP
Activity Name:	PUBLIC PARTICIPATION PLAN
AWP Code:	Not reported
Proposed Budget:	0
AWP Completion Date:	Not reported
Revised Due Date:	Not reported
Comments Date:	01301987
Est Person-Yrs to complete:	0
Estimated Size:	Not reported
Request to Delete Activity:	Not reported
Activity Status:	COM
Definition of Status:	CERTIFIED / OPERATION & MAINTENANCE
Liquids Removed (Gals):	0
Liquids Treated (Gals):	0
Action Included Capping:	Not reported
Well Decommissioned:	Not reported
Action Included Fencing:	Not reported
Removal Action Certification:	Not reported
Activity Comments:	Not reported
For Commercial Reuse:	0
For Industrial Reuse:	0
For Residential Reuse:	0
Unknown Type:	0
Facility ID:	19990003
Activity:	RIFS
Activity Name:	REMEDIAL INVESTIGATION / FEASIBILITY STUDY
AWP Code:	Not reported
Proposed Budget:	0
AWP Completion Date:	Not reported
Revised Due Date:	Not reported
Comments Date:	06301992
Est Person-Yrs to complete:	0
Estimated Size:	Not reported
Request to Delete Activity:	Not reported
Activity Status:	COM
Definition of Status:	CERTIFIED / OPERATION & MAINTENANCE
Liquids Removed (Gals):	0
Liquids Treated (Gals):	0
Action Included Capping:	Not reported
Well Decommissioned:	Not reported
Action Included Fencing:	Not reported
Removal Action Certification:	Not reported
Activity Comments:	Not reported
For Commercial Reuse:	0
For Industrial Reuse:	0
For Residential Reuse:	0
Unknown Type:	0

CALTRANS I-105 #16 & 17 (Continued) **S101481080**

Facility ID:	19990003
Activity:	RAP
Activity Name:	REMEDIAL ACTION PLAN / RECORD OF DECISION
AWP Code:	Not reported
Proposed Budget:	0
AWP Completion Date:	Not reported
Revised Due Date:	Not reported
Comments Date:	09211992
Est Person-Yrs to complete:	0
Estimated Size:	Not reported
Request to Delete Activity:	Not reported
Activity Status:	COM
Definition of Status:	CERTIFIED / OPERATION & MAINTENANCE
Liquids Removed (Gals):	0
Liquids Treated (Gals):	0
Action Included Capping:	Not reported
Well Decommissioned:	Not reported
Action Included Fencing:	Not reported
Removal Action Certification:	Not reported
Activity Comments:	Not reported
For Commercial Reuse:	0
For Industrial Reuse:	0
For Residential Reuse:	0
Unknown Type:	0
Facility ID:	19990003
Activity:	DES
Activity Name:	DESIGN
AWP Code:	Not reported
Proposed Budget:	0
AWP Completion Date:	Not reported
Revised Due Date:	Not reported
Comments Date:	02101993
Est Person-Yrs to complete:	0
Estimated Size:	Not reported
Request to Delete Activity:	Not reported
Activity Status:	COM
Definition of Status:	CERTIFIED / OPERATION & MAINTENANCE
Liquids Removed (Gals):	0
Liquids Treated (Gals):	0
Action Included Capping:	Not reported
Well Decommissioned:	Not reported
Action Included Fencing:	Not reported
Removal Action Certification:	Not reported
Activity Comments:	Not reported
For Commercial Reuse:	0
For Industrial Reuse:	0
For Residential Reuse:	0
Unknown Type:	0
Facility ID:	19990003
Activity:	RA
Activity Name:	REMOVAL ACTION
AWP Code:	EXC
Proposed Budget:	0
AWP Completion Date:	Not reported
Revised Due Date:	Not reported
Comments Date:	02241993
Est Person-Yrs to complete:	0

CALTRANS I-105 #16 & 17 (Continued) **S101481080**

Estimated Size:	Not reported
Request to Delete Activity:	Not reported
Activity Status:	COM
Definition of Status:	CERTIFIED / OPERATION & MAINTENANCE
Liquids Removed (Gals):	350000
Liquids Treated (Gals):	0
Action Included Capping:	X
Well Decommissioned:	Not reported
Action Included Fencing:	Not reported
Removal Action Certification:	N
Activity Comments:	CONTAMINATED SOIL EXCAVATED AND TRANSPORTED FOR OFFSITE DISPOSAL.INSTALLATION OF AN IMPERMEABLE CLAY CAP/GEOCOMPOSITE DRAINAGE SYSTEMAND DEED RESTRICTION.
For Commercial Reuse:	0
For Industrial Reuse:	0
For Residential Reuse:	0
Unknown Type:	0
Facility ID:	19990003
Activity:	FRA
Activity Name:	FINAL REMEDIAL ACTION
AWP Code:	CAP
Proposed Budget:	0
AWP Completion Date:	Not reported
Revised Due Date:	Not reported
Comments Date:	08261993
Est Person-Yrs to complete:	0
Estimated Size:	Not reported
Request to Delete Activity:	Not reported
Activity Status:	COM
Definition of Status:	CERTIFIED / OPERATION & MAINTENANCE
Liquids Removed (Gals):	0
Liquids Treated (Gals):	0
Action Included Capping:	Not reported
Well Decommissioned:	Not reported
Action Included Fencing:	Not reported
Removal Action Certification:	Not reported
Activity Comments:	Not reported
For Commercial Reuse:	0
For Industrial Reuse:	0
For Residential Reuse:	0
Unknown Type:	0
Facility ID:	19990003
Activity:	CERT
Activity Name:	CERTIFICATION
AWP Code:	Not reported
Proposed Budget:	0
AWP Completion Date:	Not reported
Revised Due Date:	Not reported
Comments Date:	06301994
Est Person-Yrs to complete:	0
Estimated Size:	Not reported
Request to Delete Activity:	Not reported
Activity Status:	COM
Definition of Status:	CERTIFIED / OPERATION & MAINTENANCE
Liquids Removed (Gals):	0
Liquids Treated (Gals):	0
Action Included Capping:	Not reported

CALTRANS I-105 #16 & 17 (Continued) **S101481080**

Well Decommissioned:	Not reported
Action Included Fencing:	Not reported
Removal Action Certification:	Not reported
Activity Comments:	Not reported
For Commercial Reuse:	0
For Industrial Reuse:	0
For Residential Reuse:	0
Unknown Type:	0
Facility ID:	19990003
Activity:	DEED
Activity Name:	DEED RESTRICTIONS
AWP Code:	Not reported
Proposed Budget:	0
AWP Completion Date:	Not reported
Revised Due Date:	Not reported
Comments Date:	11211994
Est Person-Yrs to complete:	0
Estimated Size:	Not reported
Request to Delete Activity:	Not reported
Activity Status:	COM
Definition of Status:	CERTIFIED / OPERATION & MAINTENANCE
Liquids Removed (Gals):	0
Liquids Treated (Gals):	0
Action Included Capping:	Not reported
Well Decommissioned:	Not reported
Action Included Fencing:	Not reported
Removal Action Certification:	Not reported
Activity Comments:	Not reported
For Commercial Reuse:	0
For Industrial Reuse:	0
For Residential Reuse:	0
Unknown Type:	0
Facility ID:	19990003
Activity:	OM
Activity Name:	OPERATION & MAINTENANCE
AWP Code:	Not reported
Proposed Budget:	0
AWP Completion Date:	Not reported
Revised Due Date:	Not reported
Comments Date:	04091996
Est Person-Yrs to complete:	0
Estimated Size:	Not reported
Request to Delete Activity:	Not reported
Activity Status:	COM
Definition of Status:	CERTIFIED / OPERATION & MAINTENANCE
Liquids Removed (Gals):	0
Liquids Treated (Gals):	0
Action Included Capping:	Not reported
Well Decommissioned:	Not reported
Action Included Fencing:	Not reported
Removal Action Certification:	Not reported
Activity Comments:	Not reported
For Commercial Reuse:	0
For Industrial Reuse:	0
For Residential Reuse:	0
Unknown Type:	0
Facility ID:	19990003

CALTRANS I-105 #16 & 17 (Continued) **S101481080**

Activity:	OM
Activity Name:	OPERATION & MAINTENANCE
AWP Code:	Not reported
Proposed Budget:	0
AWP Completion Date:	06302013
Revised Due Date:	Not reported
Comments Date:	Not reported
Est Person-Yrs to complete:	0
Estimated Size:	L
Request to Delete Activity:	Not reported
Activity Status:	COM
Definition of Status:	CERTIFIED / OPERATION & MAINTENANCE
Liquids Removed (Gals):	0
Liquids Treated (Gals):	0
Action Included Capping:	Not reported
Well Decommissioned:	Not reported
Action Included Fencing:	Not reported
Removal Action Certification:	Not reported
Activity Comments:	Not reported
For Commercial Reuse:	0
For Industrial Reuse:	0
For Residential Reuse:	0
Unknown Type:	0
Alternate Address:	BETWEEN HAWTHORNE BLVD & LONG BEACH FRWY
Alternate City,St,Zip:	LOS ANGELES, CA 90047
Alternate Address:	I-5 FWY BTW NORMANDIE BLV & IMPERIAL HWY
Alternate City,St,Zip:	LOS ANGELES, CA 90047
Alternate Address:	IMPERIAL HIGHWAY OFF OF NORMANDIE AVENUE
Alternate City,St,Zip:	ATHENS, CA 90047
Background Info:	This site consists of Parcels 16 and 17 of a ten-parcel area. The property was acquired through eminent domain by Caltrans for the realignment of the I-105 freeway. Previously, the property was used intermittently as a landfill. Parcel 17 is an old dump site with Class III materials. Parcel 16 was used as a series of three landfills, one on top of the other. The upper layer of the mound is mainly soil with concrete and rubble, containing primarily lead contamination. The middle layer is a mixture of soil, concrete, brick, wood and glass with no contamination. The lowermost layer was deposited between the mid-1940s and early 1950s as mainly landfill debris. The lowest layer is the most contaminated, exceeding one or all of the state and federal action levels for lead, copper, zinc, total petroleum hydrocarbons and semi-volatile organic compounds. Possible pathways of contamination include blowing dust, and percolation downward to groundwater. Possible receptors include workers onsite, residents in the area, and persons digging on the site. The parcels were fenced in 1987. A Focused Remedial Investigation/Feasibility Study and Health risk assessment was completed by Caltrans in 1990 for the planned removal action within the right-of-way portion of Site 16. A community workshop meeting for the planned removal action was held by Caltrans in 1990. Based on a MOU between Caltrans and the Department, the Department has assumed the responsibility for remediation of the unexcavated portion of Site 16. The RAP was approved in September of 1992. Approximately 350,000 cubic yards of contaminated soils have been removed and geotextile clay caps/drainage systems have been installed

CALTRANS I-105 #16 & 17 (Continued) **S101481080**

pursuant to the RAP and Remedial Design Report.
The Department has certified that all appropriate remedial actions have been completed for Site 16 and Site 17. A Deed Restriction has been placed on Site 16 to ensure future uses of the site will not damage the cap or wells and will be protective of human health and the environment. Annual soil gas monitoring, cap inspection and maintenance will be performed on Site 16 and Site 17. The first round of monitoring is expected to commence November 1995.

Comments Date: 01102002
Comments: Site repair implementation begins with a site survey.
Comments Date: 02241993
Comments: Removal Action: Soil excavation.
Comments Date: 04061998
Comments: 4/98 DTSC inspected Site 16 and Site 17. It appears that all
Comments Date: 04061998
Comments: soil gas wells are in poor condition and need repairing because
Comments Date: 04061998
Comments: the wells have collapsed. Additionally, the landfill cap has
Comments Date: 04061998
Comments: degraded on Site 16 halfway between the eastern and western
Comments Date: 04061998
Comments: boundaries.
Comments Date: 04122002
Comments: Site survey concludes soil vapor wells need repair and
Comments Date: 04122002
Comments: investigation.
Comments Date: 04191996
Comments: Monitoring of soil vapor wells is scheduled for May 1996.
Comments Date: 04281995
Comments: DTSC inspected Site 16 and Site 17. It appears that one
Comments Date: 04281995
Comments: of the soil gas wells was destroyed during recent grading
Comments Date: 04281995
Comments: of the site. The other remaining well appears to be in
Comments Date: 04281995
Comments: poor condition and may need repairs. DTSC requests that
Comments Date: 04281995
Comments: Caltrans repair the soil gas wells on site 16 and install
Comments Date: 04281995
Comments: vegetative cover on the sloped areas of Site 16 and Site 17
Comments Date: 04281995
Comments: to prevent topsoil erosion and damage to the clay caps.
Comments Date: 04292005
Comments: The status is the same - Caltrans remains out of compliance.
Comments Date: 06301994
Comments: The Department has certified that all remedial actions
Comments Date: 06301994
Comments: have been completed.
Comments Date: 07231998
Comments: DTSC informs Caltrans of needed repairs at the site.
Comments Date: 07251991
Comments: Site consists of three landfills, one on top of the other.
Comments Date: 07251991
Comments: Contaminants include Pb, TPH, Cu, Zn, and semi-volatile
Comments Date: 07251991
Comments: organics. Site is located at I-5 freeway realignment

CALTRANS I-105 #16 & 17 (Continued) **S101481080**

Comments Date:	07251991
Comments:	between Normandie Blvd and Imperial Hwy, and is near the
Comments Date:	07251991
Comments:	Long Beach Freeway in Los Angeles County.
Comments Date:	08082001
Comments:	DTSC accepts Caltrans proposed site repair implementation
Comments Date:	08082001
Comments:	with instructions for DTSC review of the groundwater and soil
Comments Date:	08082001
Comments:	vapor monitoring plans that will be followed to conduct the work.
Comments Date:	08261993
Comments:	Caltrans certifies that 350,000 cubic yards of hazardous
Comments Date:	08261993
Comments:	waste is removed and shipped by rail to Kettleman Hills
Comments Date:	08261993
Comments:	December 1992 and installation of an impervious clay caps
Comments Date:	08261993
Comments:	and geocomposite drainage systems in April 1993, pursuant
Comments Date:	08261993
Comments:	to the Remedial Design Report (February 1993) and the
Comments Date:	08261993
Comments:	RAP.
Comments Date:	11101994
Comments:	DEED RESTRICTION - The Department and CalTrans signed a Covenant
Comments Date:	11101994
Comments:	to restrict the use of the Site 16 Property. Provisions of the
Comments Date:	11101994
Comments:	Covenant specify that to protect the present or future public
Comments Date:	11101994
Comments:	health and safety, the Property shall be used in a manner to
Comments Date:	11101994
Comments:	avoid potential harm to persons or property which may result
Comments Date:	11101994
Comments:	from hazardous substances which may have been deposited on
Comments Date:	11101994
Comments:	portions of the Property.
Comments Date:	11212000
Comments:	Caltrans does not provide funding for the work.
Comments Date:	11222000
Comments:	DTSC sends letter of non-compliance to Caltrans referring to the
Comments Date:	11222000
Comments:	needed repairs at the site.
Comments Date:	12082000
Comments:	Caltrans responds to DTSC concerns indicating their intent to
Comments Date:	12082000
Comments:	conduct the necessary cap and well repairs through the use of
Comments Date:	12082000
Comments:	their own sub contractor.
ID Name:	CALSTARS CODE
ID Value:	300203
ID Name:	BEP DATABASE PCODE
ID Value:	P33073
Alternate Name:	CALTRANS I-105 FRWY PROJ 4, PCLS 16 & 17
Alternate Name:	CALTRANS I-105 FREEWAY PROJECT 4
Alternate Name:	CALTRANS I-105 #16 & 17
Alternate Name:	Not reported
Special Programs Code:	Not reported

CALTRANS I-105 #16 & 17 (Continued) **S101481080**

Special Programs Name: Not reported

DEED:
Envirostor ID: 19990003
Area: PROJECT WIDE
Sub Area: Not reported
Site Type: STATE RESPONSE
Status: CERTIFIED / OPERATION & MAINTENANCE
Agency: Not reported
Covenant Uploaded: Not reported
Deed Date(s): 11/21/1994
File Name: Envirostor Land Use Restrictions

CORTESE:

Region:	CORTESE
Envirostor Id:	19990003
Site/Facility Type:	STATE RESPONSE
Cleanup Status:	CERTIFIED / OPERATION & MAINTENANCE - LAND USE RESTRICTIONS
Status Date:	06/30/1994
Site Code:	300203
Latitude:	33.928555
Longitude:	-118.30171
Owner:	Not reported
Enf Type:	Not reported
Swat R:	Not reported
Flag:	envirostor
Order No:	Not reported
Waste Discharge System No:	Not reported
Effective Date:	Not reported
Region 2:	Not reported
WID Id:	Not reported
Solid Waste Id No:	Not reported
Waste Management Uit Name:	Not reported
File Name:	Haz Waste & Substances Sites

BZ427 **ARCO #5016** **LUST** **S102424259**
South **12726 WESTERN AVE S** **N/A**
1/4-1/2 **ATHENS, CA 90047**
0.437 mi.
2307 ft. **Site 1 of 2 in cluster BZ**

Actual:
92 ft.

Focus Map:
8

LUST REG 4:

Region:	4	
Regional Board:	04	
County:	Los Angeles	
Facility Id:	I-05053	
Status:	Case Closed	
Substance:	Gasoline	
Substance Quantity:	Not reported	
Local Case No:	Not reported	
Case Type:	Soil	
Abatement Method Used at the Site:		Not reported
Global ID:	T0603703023	
W Global ID:	Not reported	
Staff:	UNK	
Local Agency:	19000	
Cross Street:	EL SEGUNDO	

ARCO #5016 (Continued) **S102424259**

Enforcement Type:	Not reported	
Date Leak Discovered:	3/30/1990	
Date Leak First Reported:		3/30/1990
Date Leak Record Entered:	4/8/1990	
Date Confirmation Began:	Not reported	
Date Leak Stopped:	Not reported	
Date Case Last Changed on Database:		10/4/1996
Date the Case was Closed:		10/3/1996
How Leak Discovered:	OM	
How Leak Stopped:	Not reported	
Cause of Leak:	UNK	
Leak Source:	UNK	
Operator:	BOCTOR, RAMSIS	
Water System:	Not reported	
Well Name:	Not reported	
Approx. Dist To Production Well (ft):		2366.231680983256366770202349
Source of Cleanup Funding:		UNK
Preliminary Site Assessment Workplan Submitted:		4/11/1990
Preliminary Site Assessment Began:		3/4/1992
Pollution Characterization Began:		Not reported
Remediation Plan Submitted:		9/20/1995
Remedial Action Underway:		Not reported
Post Remedial Action Monitoring Began:		Not reported
Enforcement Action Date:		Not reported
Historical Max MTBE Date:		Not reported
Hist Max MTBE Conc in Groundwater:		Not reported
Hist Max MTBE Conc in Soil:		Not reported
Significant Interim Remedial Action Taken:		Not reported
GW Qualifier:	Not reported	
Soil Qualifier:	Not reported	
Organization:	Not reported	
Owner Contact:	Not reported	
Responsible Party:	ARCO PRODUCTS CO.	
RP Address:	P.O. BOX 5077, BUENA PARK, CA 90622-5077	
Program:	LUST	
Lat/Long:	33.9170669 / -1	
Local Agency Staff:	Not reported	
Beneficial Use:	Not reported	
Priority:	Not reported	
Cleanup Fund Id:	Not reported	
Suspended:	Not reported	
Assigned Name:	Not reported	
Summary:	NEW GAS LEAK REPORTED 11/20/90 DISCOVERED 10/31/90.	

LUST:

Lead Agency:	LOS ANGELES RWQCB (REGION 4)
Case Type:	LUST Cleanup Site
Geo Track:	http://geotracker.waterboards.ca.gov/profile_report.asp?global_id=T0603726297
Global Id:	T0603726297
Latitude:	33.917084
Longitude:	-118.308866
Status:	Completed - Case Closed
Status Date:	07/01/2015
Case Worker:	MT
RB Case Number:	I-05053A
Local Agency:	LOS ANGELES COUNTY
File Location:	Regional Board

ARCO #5016 (Continued) **S102424259**

Local Case Number: 4867-35976
Potential Media Affect: Aquifer used for drinking water supply
Potential Contaminants of Concern: Gasoline
Site History: Not reported

LUST:
Global Id: T0603726297
Contact Type: Local Agency Caseworker
Contact Name: KATTYA BATRES RINZE
Organization Name: LOS ANGELES COUNTY
Address: 900 SOUTH FREMONT AVE
City: ALHAMBRA
Email: gbatres@dpw.lacounty.gov
Phone Number: Not reported

Global Id: T0603726297
Contact Type: Regional Board Caseworker
Contact Name: MARYAM TAIDY
Organization Name: LOS ANGELES RWQCB (REGION 4)
Address: 320 W. 4TH ST., SUITE 200
City: LOS ANGELES
Email: mtaidy@waterboards.ca.gov
Phone Number: 2135766741

LUST:
Global Id: T0603726297
Action Type: RESPONSE
Date: 09/17/2012
Action: Soil and Water Investigation Report

Global Id: T0603726297
Action Type: Other
Date: 03/25/2002
Action: Leak Reported

Global Id: T0603726297
Action Type: RESPONSE
Date: 01/15/2013
Action: Monitoring Report - Semi-Annually

Global Id: T0603726297
Action Type: ENFORCEMENT
Date: 04/24/2009
Action: Staff Letter

Global Id: T0603726297
Action Type: RESPONSE
Date: 07/15/2013
Action: Monitoring Report - Semi-Annually

Global Id: T0603726297
Action Type: ENFORCEMENT
Date: 06/15/2009
Action: Staff Letter

Global Id: T0603726297
Action Type: ENFORCEMENT

ARCO #5016 (Continued) **S102424259**

Date: 06/24/2009
Action: Staff Letter

Global Id: T0603726297
Action Type: RESPONSE
Date: 07/15/2008
Action: Monitoring Report - Quarterly

Global Id: T0603726297
Action Type: RESPONSE
Date: 10/15/2008
Action: Monitoring Report - Quarterly

Global Id: T0603726297
Action Type: RESPONSE
Date: 04/14/2008
Action: Other Report / Document

Global Id: T0603726297
Action Type: RESPONSE
Date: 04/15/2008
Action: Monitoring Report - Quarterly

Global Id: T0603726297
Action Type: RESPONSE
Date: 01/15/2014
Action: Monitoring Report - Semi-Annually

Global Id: T0603726297
Action Type: ENFORCEMENT
Date: 06/19/2012
Action: Staff Letter

Global Id: T0603726297
Action Type: ENFORCEMENT
Date: 05/16/2012
Action: Staff Letter

Global Id: T0603726297
Action Type: RESPONSE
Date: 04/15/2009
Action: Monitoring Report - Quarterly

Global Id: T0603726297
Action Type: RESPONSE
Date: 09/22/2009
Action: Soil and Water Investigation Report

Global Id: T0603726297
Action Type: RESPONSE
Date: 01/15/2009
Action: Monitoring Report - Quarterly

Global Id: T0603726297
Action Type: RESPONSE
Date: 01/15/2010
Action: Monitoring Report - Semi-Annually

ARCO #5016 (Continued) **S102424259**

Global Id: T0603726297
Action Type: ENFORCEMENT
Date: 09/25/2014
Action: Notification - Preclosure

Global Id: T0603726297
Action Type: ENFORCEMENT
Date: 07/01/2015
Action: Closure/No Further Action Letter

Global Id: T0603726297
Action Type: RESPONSE
Date: 05/22/2009
Action: Soil and Water Investigation Workplan

Global Id: T0603726297
Action Type: RESPONSE
Date: 07/15/2009
Action: Monitoring Report - Quarterly

Global Id: T0603726297
Action Type: RESPONSE
Date: 07/15/2010
Action: Monitoring Report - Semi-Annually

Global Id: T0603726297
Action Type: RESPONSE
Date: 07/15/2014
Action: Monitoring Report - Semi-Annually

Global Id: T0603726297
Action Type: RESPONSE
Date: 10/15/2011
Action: Monitoring Report - Semi-Annually

Global Id: T0603726297
Action Type: RESPONSE
Date: 04/15/2015
Action: Well Destruction Report

Global Id: T0603726297
Action Type: Other
Date: 02/22/2002
Action: Leak Discovery

Global Id: T0603726297
Action Type: ENFORCEMENT
Date: 03/12/2008
Action: 13267 Requirement

Global Id: T0603726297
Action Type: RESPONSE
Date: 07/15/2011
Action: Monitoring Report - Semi-Annually

Global Id: T0603726297
Action Type: RESPONSE

ARCO #5016 (Continued) **S102424259**

Date: 01/15/2012
Action: Monitoring Report - Semi-Annually

Global Id: T0603726297
Action Type: RESPONSE
Date: 06/18/2012
Action: Soil and Water Investigation Workplan

Global Id: T0603726297
Action Type: RESPONSE
Date: 07/15/2012
Action: Monitoring Report - Semi-Annually

LUST:
Global Id: T0603726297
Status: Completed - Case Closed
Status Date: 07/01/2015

Global Id: T0603726297
Status: Open - Case Begin Date
Status Date: 02/22/2002

Global Id: T0603726297
Status: Open - Eligible for Closure
Status Date: 05/15/2014

Global Id: T0603726297
Status: Open - Site Assessment
Status Date: 05/31/2005

Lead Agency: LOS ANGELES RWQCB (REGION 4)
Case Type: LUST Cleanup Site
Geo Track: http://geotracker.waterboards.ca.gov/profile_report.asp?global_id=T0603703023
Global Id: T0603703023
Latitude: 33.9170669
Longitude: -118.3088582
Status: Completed - Case Closed
Status Date: 10/03/1996
Case Worker: YR
RB Case Number: I-05053
Local Agency: LOS ANGELES COUNTY
File Location: Not reported
Local Case Number: Not reported
Potential Media Affect: Soil
Potential Contaminants of Concern: Gasoline
Site History: Not reported

LUST:
Global Id: T0603703023
Contact Type: Local Agency Caseworker
Contact Name: JOHN AWUJO
Organization Name: LOS ANGELES COUNTY
Address: 900 S FREMONT AVE
City: ALHAMBRA
Email: jawujo@dpw.lacounty.gov
Phone Number: 6264583507

ARCO #5016 (Continued) **S102424259**

Global Id:	T0603703023
Contact Type:	Regional Board Caseworker
Contact Name:	YUE RONG
Organization Name:	LOS ANGELES RWQCB (REGION 4)
Address:	320 W. 4TH ST., SUITE 200
City:	Los Angeles
Email:	yrong@waterboards.ca.gov
Phone Number:	Not reported

LUST:

Global Id:	T0603703023
Action Type:	Other
Date:	03/30/1990
Action:	Leak Reported

Global Id:	T0603703023
Action Type:	Other
Date:	03/30/1990
Action:	Leak Discovery

LUST:

Global Id:	T0603703023
Status:	Completed - Case Closed
Status Date:	10/03/1996

Global Id:	T0603703023
Status:	Open - Case Begin Date
Status Date:	03/30/1990

Global Id:	T0603703023
Status:	Open - Remediation
Status Date:	09/20/1995

Global Id:	T0603703023
Status:	Open - Site Assessment
Status Date:	04/11/1990

Global Id:	T0603703023
Status:	Open - Site Assessment
Status Date:	03/04/1992

BZ428 **ARCO #5016** **HIST CORTESE** **S103627173**
South **12726 WESTERN** **N/A**
1/4-1/2 **LOS ANGELES, CA 90047**
0.437 mi.
2307 ft. **Site 2 of 2 in cluster BZ**

Actual:
92 ft.

Focus Map:
8

HIST CORTESE:

Region:	CORTESE
Facility County Code:	19
Reg By:	LTNKA
Reg Id:	I-05053

429 **CAL TRANS SITE 16** **SWF/LF** **S102360808**
East **1440 WEST IMPERIAL HIGHWAY** **N/A**
1/4-1/2 **ATHENS, CA**
0.458 mi.
2418 ft.

Actual: **213 ft.**
Focus Map: **8**

SWF/LF (SWIS):

Facility ID:	19-AA-5502
Lat/Long:	33.93003 / -118.30141
Owner Name:	Archdiocese of LA
Owner Telephone:	Not reported
Owner Address:	St Frances School
Owner Address2:	1440 West Imperial Highway
Owner City,St,Zip:	Athens, CA 90044
Operational Status:	Closed
Operator:	Not reported
Operator Phone:	Not reported
Operator Address:	Not reported
Operator Address2:	Not reported
Operator City,St,Zip:	Not reported
Permit Date:	Not reported
Permit Status:	Not reported
Permitted Acreage:	Not reported
Activity:	Solid Waste Disposal Site
Regulation Status:	Unpermitted
Landuse Name:	Not reported
GIS Source:	Map
Category:	Disposal
Unit Number:	01
Inspection Frequency:	Annual
Accepted Waste:	Not reported
Closure Date:	Not reported
Closure Type:	Not reported
Disposal Acreage:	Not reported
SWIS Num:	19-AA-5502
Waste Discharge Requirement Num:	Not reported
Program Type:	Not reported
Permitted Throughput with Units:	Not reported
Actual Throughput with Units:	Not reported
Permitted Capacity with Units:	Not reported
Remaining Capacity:	Not reported
Remaining Capacity with Units:	Not reported
Lat/Long:	33.93003 / -118.30141

---

430 **CLEAN KING LAUNDRY (FORMER SHELL STATION)** **LUST** **S113804507**
North **5323 WESTERN AVENUE, SOUTH** **N/A**
1/4-1/2 **LOS ANGELES, CA 90062**
0.471 mi.
2486 ft.

Actual: **135 ft.**
Focus Map: **1**

LUST:

Lead Agency:	SWRCB
Case Type:	LUST Cleanup Site
Geo Track:	http://geotracker.waterboards.ca.gov/profile_report.asp?global_id=T10000004489
Global Id:	T10000004489
Latitude:	33.7237476
Longitude:	-118.3119783
Status:	Completed - Case Closed
Status Date:	06/23/2015
Case Worker:	MC

CLEAN KING LAUNDRY (FORMER SHELL STATION) (Continued) **S113804507**

RB Case Number: Not reported
Local Agency: LOS ANGELES, CITY OF
File Location: Not reported
Local Case Number: Not reported
Potential Media Affect: Not reported
Potential Contaminants of Concern: Not reported
Site History: Not reported

LUST:
Global Id: T10000004489
Contact Type: Local Agency Caseworker
Contact Name: ELOY LUNA
Organization Name: LOS ANGELES, CITY OF
Address: 200 North Main Street, Suite 1780
City: LOS ANGELES
Email: eloy.luna@lacity.org
Phone Number: Not reported

Global Id: T10000004489
Contact Type: Regional Board Caseworker
Contact Name: MATTHEW COHEN
Organization Name: SWRCB
Address: 1001 I Street
City: SACRAMENTO
Email: mcohen@waterboards.ca.gov
Phone Number: 9163415751

LUST:
Global Id: T10000004489
Action Type: RESPONSE
Date: 05/13/2014
Action: Other Workplan - Regulator Responded

Global Id: T10000004489
Action Type: Other
Date: 11/02/2012
Action: Leak Reported

Global Id: T10000004489
Action Type: ENFORCEMENT
Date: 03/05/2013
Action: Staff Letter

Global Id: T10000004489
Action Type: ENFORCEMENT
Date: 10/24/2014
Action: Notification - Public Notice of Case Closure

Global Id: T10000004489
Action Type: ENFORCEMENT
Date: 09/21/2014
Action: Clean Up Fund - Case Closure Review Summary Report (RSR)

Global Id: T10000004489
Action Type: ENFORCEMENT
Date: 04/17/2015
Action: State Water Board Closure Order

CLEAN KING LAUNDRY (FORMER SHELL STATION) (Continued) **S113804507**

Global Id: T10000004489
Action Type: ENFORCEMENT
Date: 06/23/2015
Action: Closure/No Further Action Letter

Global Id: T10000004489
Action Type: Other
Date: 06/29/2012
Action: Leak Discovery

LUST:
Global Id: T10000004489
Status: Completed - Case Closed
Status Date: 06/23/2015

Global Id: T10000004489
Status: Open - Case Begin Date
Status Date: 06/29/2012

Global Id: T10000004489
Status: Open - Eligible for Closure
Status Date: 06/03/2013

Global Id: T10000004489
Status: Open - Site Assessment
Status Date: 12/12/2012

---

431 West 1/4-1/2 0.471 mi. 2489 ft.

RASHID SHELL
2138 CENTURY BLVD. W.
LOS ANGELES, CA 90047

LUST **S102437029**
HIST CORTESE **N/A**

Actual: 194 ft.

Focus Map: 5

LUST REG 4:

Region:	4	
Regional Board:	04	
County:	Los Angeles	
Facility Id:	I-02324	
Status:	Case Closed	
Substance:	Gasoline	
Substance Quantity:	Not reported	
Local Case No:	Not reported	
Case Type:	Soil	
Abatement Method Used at the Site:		Not reported
Global ID:	T0603702846	
W Global ID:	Not reported	
Staff:	UNK	
Local Agency:	19000	
Cross Street:	VAN NESS AVE	
Enforcement Type:	Not reported	
Date Leak Discovered:	9/4/1990	
Date Leak First Reported:		9/27/1990
Date Leak Record Entered:	12/4/1990	
Date Confirmation Began:	Not reported	
Date Leak Stopped:	9/4/1990	
Date Case Last Changed on Database:		9/24/1996

RASHID SHELL (Continued) **S102437029**

Date the Case was Closed:		10/10/1996
How Leak Discovered:	Tank Closure	
How Leak Stopped:	Not reported	
Cause of Leak:	UNK	
Leak Source:	UNK	
Operator:	HAM, SUNG KYO	
Water System:	Not reported	
Well Name:	Not reported	
Approx. Dist To Production Well (ft):		1717.55329721686472469714118 03
Source of Cleanup Funding:		UNK
Preliminary Site Assessment Workplan Submitted:		Not reported
Preliminary Site Assessment Began:		9/27/1990
Pollution Characterization Began:		8/15/1995
Remediation Plan Submitted:		Not reported
Remedial Action Underway:		Not reported
Post Remedial Action Monitoring Began:		Not reported
Enforcement Action Date:		Not reported
Historical Max MTBE Date:		Not reported
Hist Max MTBE Conc in Groundwater:		Not reported
Hist Max MTBE Conc in Soil:		Not reported
Significant Interim Remedial Action Taken:		Not reported
GW Qualifier:	Not reported	
Soil Qualifier:	Not reported	
Organization:	Not reported	
Owner Contact:	Not reported	
Responsible Party:	SHELL OIL PRODUCTS CO	
RP Address:	P.O. BOX 25370, SANTA ANA CA 92799	
Program:	LUST	
Lat/Long:	33.9453003 / -1	
Local Agency Staff:	Not reported	
Beneficial Use:	Not reported	
Priority:	Not reported	
Cleanup Fund Id:	Not reported	
Suspended:	Not reported	
Assigned Name:	Not reported	
Summary:	06/19/89 A LEAK REPORT WAS FILED	

LUST:

Lead Agency:	LOS ANGELES RWQCB (REGION 4)
Case Type:	LUST Cleanup Site
Geo Track:	http://geotracker.waterboards.ca.gov/profile_report.asp?global_id=T0603702846
Global Id:	T0603702846
Latitude:	33.94514
Longitude:	-118.317377
Status:	Completed - Case Closed
Status Date:	10/10/1996
Case Worker:	YR
RB Case Number:	I-02324
Local Agency:	LOS ANGELES COUNTY
File Location:	Not reported
Local Case Number:	Not reported
Potential Media Affect:	Soil
Potential Contaminants of Concern:	Gasoline
Site History:	Not reported

LUST:

Global Id:	T0603702846

RASHID SHELL (Continued) **S102437029**

Contact Type: Local Agency Caseworker
Contact Name: JOHN AWUJO
Organization Name: LOS ANGELES COUNTY
Address: 900 S FREMONT AVE
City: ALHAMBRA
Email: jawujo@dpw.lacounty.gov
Phone Number: 6264583507

Global Id: T0603702846
Contact Type: Regional Board Caseworker
Contact Name: YUE RONG
Organization Name: LOS ANGELES RWQCB (REGION 4)
Address: 320 W. 4TH ST., SUITE 200
City: Los Angeles
Email: yrong@waterboards.ca.gov
Phone Number: Not reported

LUST:
Global Id: T0603702846
Action Type: Other
Date: 09/27/1990
Action: Leak Reported

Global Id: T0603702846
Action Type: Other
Date: 09/04/1990
Action: Leak Discovery

Global Id: T0603702846
Action Type: Other
Date: 09/04/1990
Action: Leak Stopped

LUST:
Global Id: T0603702846
Status: Completed - Case Closed
Status Date: 10/10/1996

Global Id: T0603702846
Status: Open - Case Begin Date
Status Date: 09/04/1990

Global Id: T0603702846
Status: Open - Site Assessment
Status Date: 09/27/1990

Global Id: T0603702846
Status: Open - Site Assessment
Status Date: 08/15/1995

Lead Agency: LOS ANGELES RWQCB (REGION 4)
Case Type: LUST Cleanup Site
Geo Track: http://geotracker.waterboards.ca.gov/profile_report.asp?global_id=T0603765533
Global Id: T0603765533
Latitude: 33.94514

RASHID SHELL (Continued) **S102437029**

Longitude:	-118.317377
Status:	Completed - Case Closed
Status Date:	11/20/2013
Case Worker:	MT
RB Case Number:	I-02324A
Local Agency:	LOS ANGELES COUNTY
File Location:	Regional Board
Local Case Number:	002246-026295
Potential Media Affect:	Soil
Potential Contaminants of Concern:	Gasoline
Site History:	Not reported

LUST:

Global Id:	T0603765533
Contact Type:	Local Agency Caseworker
Contact Name:	ALBERTO GRAJEDA
Organization Name:	LOS ANGELES COUNTY
Address:	900 S. FREMONT AVE.
City:	ALHAMBRA
Email:	algrajeda@dpw.lacounty.gov
Phone Number:	Not reported

Global Id:	T0603765533
Contact Type:	Regional Board Caseworker
Contact Name:	MARYAM TAIDY
Organization Name:	LOS ANGELES RWQCB (REGION 4)
Address:	320 W. 4TH ST., SUITE 200
City:	LOS ANGELES
Email:	mtaidy@waterboards.ca.gov
Phone Number:	2135766741

LUST:

Global Id:	T0603765533
Action Type:	RESPONSE
Date:	03/30/2012
Action:	Interim Remedial Action Plan

Global Id:	T0603765533
Action Type:	RESPONSE
Date:	07/15/2012
Action:	Interim Remedial Action Report

Global Id:	T0603765533
Action Type:	RESPONSE
Date:	07/10/2013
Action:	Request for Closure - Regulator Responded

Global Id:	T0603765533
Action Type:	ENFORCEMENT
Date:	10/09/2008
Action:	Site Visit / Inspection / Sampling

Global Id:	T0603765533
Action Type:	Other
Date:	09/04/2002
Action:	Leak Reported

RASHID SHELL (Continued) **S102437029**

Global Id: T0603765533
Action Type: RESPONSE
Date: 07/15/2012
Action: Monitoring Report - Semi-Annually

Global Id: T0603765533
Action Type: RESPONSE
Date: 01/15/2013
Action: Monitoring Report - Semi-Annually

Global Id: T0603765533
Action Type: RESPONSE
Date: 07/15/2013
Action: Monitoring Report - Semi-Annually

Global Id: T0603765533
Action Type: RESPONSE
Date: 01/15/2009
Action: Monitoring Report - Quarterly

Global Id: T0603765533
Action Type: RESPONSE
Date: 07/15/2008
Action: Monitoring Report - Quarterly

Global Id: T0603765533
Action Type: RESPONSE
Date: 03/04/2009
Action: Interim Remedial Action Plan

Global Id: T0603765533
Action Type: RESPONSE
Date: 04/15/2009
Action: Monitoring Report - Semi-Annually

Global Id: T0603765533
Action Type: RESPONSE
Date: 10/15/2008
Action: Monitoring Report - Quarterly

Global Id: T0603765533
Action Type: RESPONSE
Date: 01/30/2014
Action: Well Destruction Report

Global Id: T0603765533
Action Type: ENFORCEMENT
Date: 04/26/2012
Action: Staff Letter

Global Id: T0603765533
Action Type: ENFORCEMENT
Date: 09/19/2013
Action: Notification - Preclosure

Global Id: T0603765533
Action Type: RESPONSE

RASHID SHELL (Continued) **S102437029**

Date: 07/23/2008
Action: Other Report / Document

Global Id: T0603765533
Action Type: RESPONSE
Date: 01/15/2010
Action: Monitoring Report - Semi-Annually

Global Id: T0603765533
Action Type: ENFORCEMENT
Date: 11/20/2013
Action: Closure/No Further Action Letter

Global Id: T0603765533
Action Type: RESPONSE
Date: 07/15/2010
Action: Monitoring Report - Semi-Annually

Global Id: T0603765533
Action Type: REMEDIATION
Date: 10/15/2012
Action: Soil Vapor Extraction (SVE)

Global Id: T0603765533
Action Type: REMEDIATION
Date: 07/13/2010
Action: Soil Vapor Extraction (SVE)

Global Id: T0603765533
Action Type: ENFORCEMENT
Date: 02/02/2009
Action: Staff Letter

Global Id: T0603765533
Action Type: REMEDIATION
Date: 08/16/2011
Action: Soil Vapor Extraction (SVE)

Global Id: T0603765533
Action Type: RESPONSE
Date: 10/14/2010
Action: Well Installation Report

Global Id: T0603765533
Action Type: RESPONSE
Date: 10/14/2010
Action: Pilot Study/ Treatability Report

Global Id: T0603765533
Action Type: RESPONSE
Date: 01/15/2011
Action: Monitoring Report - Semi-Annually

Global Id: T0603765533
Action Type: ENFORCEMENT
Date: 06/23/2008
Action: 13267 Requirement

RASHID SHELL (Continued) **S102437029**

Global Id: T0603765533
Action Type: Other
Date: 07/08/2002
Action: Leak Discovery

Global Id: T0603765533
Action Type: RESPONSE
Date: 06/23/2011
Action: Well Installation Workplan

Global Id: T0603765533
Action Type: RESPONSE
Date: 07/15/2011
Action: Monitoring Report - Semi-Annually

Global Id: T0603765533
Action Type: RESPONSE
Date: 01/15/2012
Action: Monitoring Report - Semi-Annually

Global Id: T0603765533
Action Type: RESPONSE
Date: 01/11/2012
Action: Well Installation Report

Global Id: T0603765533
Action Type: RESPONSE
Date: 01/11/2012
Action: Pilot Study/ Treatability Report

LUST:
Global Id: T0603765533
Status: Completed - Case Closed
Status Date: 11/20/2013

Global Id: T0603765533
Status: Open - Case Begin Date
Status Date: 07/08/2002

Global Id: T0603765533
Status: Open - Eligible for Closure
Status Date: 12/18/2012

Global Id: T0603765533
Status: Open - Remediation
Status Date: 04/26/2012

Global Id: T0603765533
Status: Open - Site Assessment
Status Date: 12/29/2005

Global Id: T0603765533
Status: Open - Site Assessment
Status Date: 01/09/2009

RASHID SHELL (Continued) **S102437029**

HIST CORTESE:

Region:	CORTESE
Facility County Code:	19
Reg By:	LTNKA
Reg Id:	I-02324

---

432 South 1/4-1/2 0.481 mi. 2541 ft.

FORMER GAS STATION
12801 SOUTH WESTERN AVENUE
GARDENA, CA 90249

US BROWNFIELDS **1014948874**
N/A

Actual: 85 ft.

Focus Map: 7

US BROWNFIELDS:

Property Name:	FORMER GAS STATION
Recipient Name:	Gardena, City of
Grant Type:	Assessment
Property Number:	4061-013-007
Parcel size:	.42
Latitude:	33.916117
Longitude:	-118.309482
HCM Label:	Interpolation-Satellite
Map Scale:	Not reported
Point of Reference:	Center of a Facility or Station
Highlights:	Not reported
Datum:	World Geodetic System of 1984
Acres Property ID:	142721
IC Data Access:	Not reported
Start Date:	Not reported
Redev Completition Date:	Not reported
Completed Date:	Not reported
Acres Cleaned Up:	Not reported
Cleanup Funding:	Not reported
Cleanup Funding Source:	Not reported
Assessment Funding:	4500
Assessment Funding Source:	US EPA - Brownfields Assessment Cooperative Agreement
Redevelopment Funding:	Not reported
Redev. Funding Source:	Not reported
Redev. Funding Entity Name:	Not reported
Redevelopment Start Date:	Not reported
Assessment Funding Entity:	EPA
Cleanup Funding Entity:	Not reported
Grant Type:	Petroleum
Accomplishment Type:	Phase I Environmental Assessment
Accomplishment Count:	1
Cooperative Agreement Number:	00T30001
Start Date:	12/21/2011 00:00:00
Ownership Entity:	Private
Completion Date:	02/21/2012 00:00:00
Current Owner:	Visionquest Ventures II LLC
Did Owner Change:	N
Cleanup Required:	U
Video Available:	N
Photo Available:	Y
Institutional Controls Required:	N
IC Category Proprietary Controls:	Not reported
IC Cat. Info. Devices:	Not reported
IC Cat. Gov. Controls:	Not reported

FORMER GAS STATION (Continued) **1014948874**

IC Cat. Enforcement Permit Tools:	Not reported
IC in place date:	Not reported
IC in place:	Not reported
State/tribal program date:	Not reported
State/tribal program ID:	Not reported
State/tribal NFA date:	Not reported
Air contaminated:	Not reported
Air cleaned:	Not reported
Asbestos found:	Not reported
Asbestos cleaned:	Not reported
Controled substance found:	Not reported
Controled substance cleaned:	Not reported
Drinking water affected:	Not reported
Drinking water cleaned:	Not reported
Groundwater affected:	Not reported
Groundwater cleaned:	Not reported
Lead contaminant found:	Not reported
Lead cleaned up:	Not reported
No media affected:	Not reported
Unknown media affected:	Not reported
Other cleaned up:	Not reported
Other metals found:	Not reported
Other metals cleaned:	Not reported
Other contaminants found:	Not reported
Other contams found description:	Not reported
PAHs found:	Not reported
PAHs cleaned up:	Not reported
PCBs found:	Not reported
PCBs cleaned up:	Not reported
Petro products found:	Not reported
Petro products cleaned:	Not reported
Sediments found:	Not reported
Sediments cleaned:	Not reported
Soil affected:	Not reported
Soil cleaned up:	Not reported
Surface water cleaned:	Not reported
VOCs found:	Not reported
VOCs cleaned:	Not reported
Cleanup other description:	Not reported
Num. of cleanup and re-dev. jobs:	Not reported
Past use greenspace acreage:	Not reported
Past use residential acreage:	Not reported
Surface Water:	Not reported
Past use commercial acreage:	.42
Past use industrial acreage:	Not reported
Future use greenspace acreage:	Not reported
Future use residential acreage:	Not reported
Future use commercial acreage:	.42
Future use industrial acreage:	Not reported
Greenspace acreage and type:	Not reported
Superfund Fed. landowner flag:	Not reported
Arsenic cleaned up:	Not reported
Cadmium cleaned up:	Not reported
Chromium cleaned up:	Not reported
Copper cleaned up:	Not reported
Iron cleaned up:	Not reported
mercury cleaned up:	Not reported

FORMER GAS STATION (Continued) **1014948874**

Nickel Cleaned Up:	Not reported
No clean up:	Not reported
Pesticides cleaned up:	Not reported
Selenium cleaned up:	Not reported
SVOCs cleaned up:	Not reported
Unknown clean up:	Not reported
Arsenic contaminant found:	Not reported
Cadmium contaminant found:	Not reported
Chromium contaminant found:	Not reported
Copper contaminant found:	Not reported
Iron contaminant found:	Not reported
Mercury contaminant found:	Not reported
Nickel contaminant found:	Not reported
No contaminant found:	Not reported
Pesticides contaminant found:	Not reported
Selenium contaminant found:	Not reported
SVOCs contaminant found:	Not reported
Unknown contaminant found:	Not reported
Future Use: Multistory	Not reported
Media affected Bluiding Material:	Not reported
Media affected indoor air:	Not reported
Building material media cleaned up:	Not reported
Indoor air media cleaned up:	Not reported
Unknown media cleaned up:	Not reported
Past Use: Multistory	Not reported
Property Description:	Currently vacant buildings for a vehicle fueling and service station remain at the property.
Below Poverty Number:	596
Below Poverty Percent:	13.2%
Meidan Income:	3923
Meidan Income Number:	1460
Meidan Income Percent:	32.3%
Vacant Housing Number:	73
Vacant Housing Percent:	4.5%
Unemployed Number:	396
Unemployed Percent:	8.8%

433
East
1/4-1/2
0.482 mi.
2545 ft.

SHELL #204-4531-4600
1400 FLORENCE AVE W
LOS ANGELES, CA 90047

LUST **S102437021**
HIST CORTESE **N/A**

Actual:
141 ft.

Focus Map:
4

LUST REG 4:

Region:	4	
Regional Board:	04	
County:	Los Angeles	
Facility Id:	900470070	
Status:	Case Closed	
Substance:	Hydrocarbons	
Substance Quantity:	Not reported	
Local Case No:	Not reported	
Case Type:	Soil	
Abatement Method Used at the Site:		VE
Global ID:	T0603701092	
W Global ID:	Not reported	
Staff:	UNK	
Local Agency:	19050	

SHELL #204-4531-4600 (Continued) **S102437021**

Cross Street:	NORMANDIE ST	
Enforcement Type:	Not reported	
Date Leak Discovered:	1/9/1989	
Date Leak First Reported:		6/10/1992
Date Leak Record Entered:	6/30/1995	
Date Confirmation Began:	6/10/1992	
Date Leak Stopped:	1/9/1989	
Date Case Last Changed on Database:		4/11/1997
Date the Case was Closed:		1/10/1997
How Leak Discovered:	Tank Closure	
How Leak Stopped:	Not reported	
Cause of Leak:	UNK	
Leak Source:	UNK	
Operator:	OLD CASE #063095-04	
Water System:	Not reported	
Well Name:	Not reported	
Approx. Dist To Production Well (ft):		4148.65658881025098582286562 16
Source of Cleanup Funding:		UNK
Preliminary Site Assessment Workplan Submitted:		Not reported
Preliminary Site Assessment Began:		Not reported
Pollution Characterization Began:		Not reported
Remediation Plan Submitted:		Not reported
Remedial Action Underway:		Not reported
Post Remedial Action Monitoring Began:		Not reported
Enforcement Action Date:		Not reported
Historical Max MTBE Date:		Not reported
Hist Max MTBE Conc in Groundwater:		Not reported
Hist Max MTBE Conc in Soil:		Not reported
Significant Interim Remedial Action Taken:		Yes
GW Qualifier:	Not reported	
Soil Qualifier:	Not reported	
Organization:	Not reported	
Owner Contact:	Not reported	
Responsible Party:	SHELL OIL PRODUCTS CO	
RP Address:	P.O. BOX 25370, SANTA ANA, CA 92799	
Program:	LUST	
Lat/Long:	33.9744481 / -1	
Local Agency Staff:	PEJ	
Beneficial Use:	Not reported	
Priority:	Not reported	
Cleanup Fund Id:	Not reported	
Suspended:	Not reported	
Assigned Name:	Not reported	
Summary:	04/11/97 - WELL ABANDONMENT REPORT	

LUST:

Lead Agency:	LOS ANGELES, CITY OF
Case Type:	LUST Cleanup Site
Geo Track:	http://geotracker.waterboards.ca.gov/profile_report.asp?global_id=T0603701092
Global Id:	T0603701092
Latitude:	33.974277
Longitude:	-118.300595
Status:	Completed - Case Closed
Status Date:	01/10/1997
Case Worker:	EL
RB Case Number:	900470070
Local Agency:	LOS ANGELES, CITY OF

SHELL #204-4531-4600 (Continued) **S102437021**

File Location: Not reported
Local Case Number: Not reported
Potential Media Affect: Soil
Potential Contaminants of Concern: Other Solvent or Non-Petroleum Hydrocarbon
Site History: Not reported

LUST:
Global Id: T0603701092
Contact Type: Local Agency Caseworker
Contact Name: ELOY LUNA
Organization Name: LOS ANGELES, CITY OF
Address: 200 North Main Street, Suite 1780
City: LOS ANGELES
Email: eloy.luna@lacity.org
Phone Number: Not reported

Global Id: T0603701092
Contact Type: Regional Board Caseworker
Contact Name: YUE RONG
Organization Name: LOS ANGELES RWQCB (REGION 4)
Address: 320 W. 4TH ST., SUITE 200
City: Los Angeles
Email: yrong@waterboards.ca.gov
Phone Number: Not reported

LUST:
Global Id: T0603701092
Action Type: Other
Date: 06/10/1992
Action: Leak Reported

Global Id: T0603701092
Action Type: Other
Date: 01/09/1989
Action: Leak Discovery

Global Id: T0603701092
Action Type: Other
Date: 01/09/1989
Action: Leak Stopped

LUST:
Global Id: T0603701092
Status: Completed - Case Closed
Status Date: 01/10/1997

Global Id: T0603701092
Status: Open - Case Begin Date
Status Date: 01/09/1989

Global Id: T0603701092
Status: Open - Site Assessment
Status Date: 06/10/1992

HIST CORTESE:

SHELL #204-4531-4600 (Continued) **S102437021**

Region:	CORTESE
Facility County Code:	19
Reg By:	LTNKA
Reg Id:	900470070

434
East
1/4-1/2
0.483 mi.
2551 ft.

MOBIL 18-K1R
1406 MANCHESTER AVE W
LOS ANGELES, CA 90047

LUST **S104406313**
ENF **N/A**
HIST CORTESE

Actual:
167 ft.

Focus Map:
4

LUST REG 4:

Region:	4	
Regional Board:	04	
County:	Los Angeles	
Facility Id:	900470107	
Status:	Pollution Characterization	
Substance:	Waste Oil	
Substance Quantity:	Not reported	
Local Case No:	Not reported	
Case Type:	Groundwater	
Abatement Method Used at the Site:		Not reported
Global ID:	T0603701095	
W Global ID:	Not reported	
Staff:	AT	
Local Agency:	19050	
Cross Street:	NORMANDIE AVE	
Enforcement Type:	SI	
Date Leak Discovered:	6/4/1986	
Date Leak First Reported:		6/8/1986
Date Leak Record Entered:	12/31/1986	
Date Confirmation Began:	Not reported	
Date Leak Stopped:	6/4/1986	
Date Case Last Changed on Database:		9/20/2002
Date the Case was Closed:		Not reported
How Leak Discovered:	Tank Test	
How Leak Stopped:	Not reported	
Cause of Leak:	UNK	
Leak Source:	Tank	
Operator:	RICHARDSON, F.	
Water System:	Not reported	
Well Name:	Not reported	
Approx. Dist To Production Well (ft):		6074.917710139753968903518641 5
Source of Cleanup Funding:		Tank
Preliminary Site Assessment Workplan Submitted:		Not reported
Preliminary Site Assessment Began:		1/15/1998
Pollution Characterization Began:		7/13/2000
Remediation Plan Submitted:		Not reported
Remedial Action Underway:		Not reported
Post Remedial Action Monitoring Began:		Not reported
Enforcement Action Date:		Not reported
Historical Max MTBE Date:		8/26/2003
Hist Max MTBE Conc in Groundwater:		35900
Hist Max MTBE Conc in Soil:		15.8
Significant Interim Remedial Action Taken:		Not reported
GW Qualifier:	=	
Soil Qualifier:	Not reported	
Organization:	Not reported	

MOBIL 18-K1R (Continued) **S104406313**

Owner Contact:	Not reported
Responsible Party:	GREGORY K. BARTON
RP Address:	43218 BUSINESS PARK DR., SUITE #201
Program:	LUST
Lat/Long:	33.9598203 / -1
Local Agency Staff:	PEJ
Beneficial Use:	Not reported
Priority:	Not reported
Cleanup Fund Id:	Not reported
Suspended:	Not reported
Assigned Name:	Not reported
Summary:	2/14/00 SUPPLEMENTAL SITE ASSESSMENT WP; 6/30/00 2ND QTR GW MON RPT 2000; 8/15/00 WP FOR ADDL ASSESSMENT; 10/13/00 3RD QTR GW MON RPT; 3/28/01 1ST QTR GW MON RPT 2001

LUST:

Lead Agency:	LOS ANGELES RWQCB (REGION 4)
Case Type:	LUST Cleanup Site
Geo Track:	http://geotracker.waterboards.ca.gov/profile_report.asp?global_id=T0603701095
Global Id:	T0603701095
Latitude:	33.9598203
Longitude:	-118.3004306
Status:	Open - Remediation
Status Date:	11/23/2010
Case Worker:	AT
RB Case Number:	900470107
Local Agency:	LOS ANGELES, CITY OF
File Location:	Regional Board
Local Case Number:	Not reported
Potential Media Affect:	Aquifer used for drinking water supply
Potential Contaminants of Concern:	Waste Oil / Motor / Hydraulic / Lubricating
Site History:	Not reported

LUST:

Global Id:	T0603701095
Contact Type:	Regional Board Caseworker
Contact Name:	ARMAN TOUMARI
Organization Name:	LOS ANGELES RWQCB (REGION 4)
Address:	320 WEST 4TH STREET, SUITE 200
City:	LOS ANGELES
Email:	atoumari@waterboards.ca.gov
Phone Number:	2135766708

Global Id:	T0603701095
Contact Type:	Local Agency Caseworker
Contact Name:	ELOY LUNA
Organization Name:	LOS ANGELES, CITY OF
Address:	200 North Main Street, Suite 1780
City:	LOS ANGELES
Email:	eloy.luna@lacity.org
Phone Number:	Not reported

LUST:

Global Id:	T0603701095
Action Type:	Other
Date:	06/08/1986
Action:	Leak Reported

MOBIL 18-K1R (Continued) **S104406313**

Global Id: T0603701095
Action Type: RESPONSE
Date: 10/15/2007
Action: Monitoring Report - Quarterly

Global Id: T0603701095
Action Type: RESPONSE
Date: 10/15/2005
Action: Monitoring Report - Quarterly

Global Id: T0603701095
Action Type: RESPONSE
Date: 04/15/2006
Action: Monitoring Report - Quarterly

Global Id: T0603701095
Action Type: RESPONSE
Date: 04/15/2006
Action: Interim Remedial Action Plan

Global Id: T0603701095
Action Type: RESPONSE
Date: 01/15/2007
Action: Monitoring Report - Quarterly

Global Id: T0603701095
Action Type: RESPONSE
Date: 07/15/2012
Action: Monitoring Report - Semi-Annually

Global Id: T0603701095
Action Type: RESPONSE
Date: 01/15/2017
Action: Monitoring Report - Semi-Annually

Global Id: T0603701095
Action Type: RESPONSE
Date: 07/15/2018
Action: Remedial Progress Report

Global Id: T0603701095
Action Type: RESPONSE
Date: 01/15/2006
Action: Monitoring Report - Quarterly

Global Id: T0603701095
Action Type: RESPONSE
Date: 10/15/2006
Action: Monitoring Report - Quarterly

Global Id: T0603701095
Action Type: RESPONSE
Date: 07/15/2006
Action: Monitoring Report - Quarterly

Global Id: T0603701095
Action Type: RESPONSE

MOBIL 18-K1R (Continued) **S104406313**

Date: 08/27/2012
Action: Site Assessment Report

Global Id: T0603701095
Action Type: RESPONSE
Date: 01/15/2018
Action: Monitoring Report - Quarterly

Global Id: T0603701095
Action Type: RESPONSE
Date: 04/15/2018
Action: Monitoring Report - Quarterly

Global Id: T0603701095
Action Type: RESPONSE
Date: 08/23/2013
Action: Well Installation Workplan - Regulator Responded

Global Id: T0603701095
Action Type: RESPONSE
Date: 04/15/2008
Action: Monitoring Report - Quarterly

Global Id: T0603701095
Action Type: RESPONSE
Date: 07/15/2007
Action: Monitoring Report - Quarterly

Global Id: T0603701095
Action Type: RESPONSE
Date: 02/28/2008
Action: Soil and Water Investigation Report

Global Id: T0603701095
Action Type: RESPONSE
Date: 04/15/2007
Action: Monitoring Report - Quarterly

Global Id: T0603701095
Action Type: RESPONSE
Date: 01/15/2008
Action: Monitoring Report - Quarterly

Global Id: T0603701095
Action Type: RESPONSE
Date: 07/15/2013
Action: Monitoring Report - Semi-Annually

Global Id: T0603701095
Action Type: RESPONSE
Date: 10/15/2018
Action: Remedial Progress Report

Global Id: T0603701095
Action Type: RESPONSE
Date: 07/15/2018
Action: Well Installation Report

MOBIL 18-K1R (Continued) **S104406313**

Global Id: T0603701095
Action Type: RESPONSE
Date: 09/08/2017
Action: Other Workplan - Regulator Responded

Global Id: T0603701095
Action Type: ENFORCEMENT
Date: 06/15/2009
Action: Staff Letter

Global Id: T0603701095
Action Type: ENFORCEMENT
Date: 05/17/2018
Action: Staff Letter

Global Id: T0603701095
Action Type: RESPONSE
Date: 04/15/2009
Action: Monitoring Report - Quarterly

Global Id: T0603701095
Action Type: RESPONSE
Date: 01/15/2011
Action: Risk Assessment Report

Global Id: T0603701095
Action Type: RESPONSE
Date: 10/15/2003
Action: Monitoring Report - Quarterly

Global Id: T0603701095
Action Type: RESPONSE
Date: 01/15/2014
Action: Monitoring Report - Semi-Annually

Global Id: T0603701095
Action Type: RESPONSE
Date: 12/30/2013
Action: Well Installation Report

Global Id: T0603701095
Action Type: ENFORCEMENT
Date: 11/23/2010
Action: Staff Letter

Global Id: T0603701095
Action Type: ENFORCEMENT
Date: 11/23/2010
Action: Staff Letter

Global Id: T0603701095
Action Type: ENFORCEMENT
Date: 09/30/2010
Action: Staff Letter

Global Id: T0603701095
Action Type: RESPONSE

MOBIL 18-K1R (Continued) **S104406313**

Date: 01/15/2009
Action: Monitoring Report - Quarterly

Global Id: T0603701095
Action Type: RESPONSE
Date: 07/15/2008
Action: Monitoring Report - Quarterly

Global Id: T0603701095
Action Type: RESPONSE
Date: 01/15/2009
Action: Monitoring Report - Quarterly

Global Id: T0603701095
Action Type: RESPONSE
Date: 07/15/2009
Action: Other Report / Document

Global Id: T0603701095
Action Type: RESPONSE
Date: 10/15/2008
Action: Monitoring Report - Quarterly

Global Id: T0603701095
Action Type: RESPONSE
Date: 07/15/2008
Action: Pilot Study/ Treatability Report

Global Id: T0603701095
Action Type: RESPONSE
Date: 07/15/2009
Action: Monitoring Report - Semi-Annually

Global Id: T0603701095
Action Type: RESPONSE
Date: 07/15/2009
Action: Soil and Water Investigation Report

Global Id: T0603701095
Action Type: RESPONSE
Date: 10/15/2009
Action: Monitoring Report - Quarterly

Global Id: T0603701095
Action Type: RESPONSE
Date: 04/15/2004
Action: Monitoring Report - Quarterly

Global Id: T0603701095
Action Type: RESPONSE
Date: 04/15/2010
Action: Other Report / Document

Global Id: T0603701095
Action Type: RESPONSE
Date: 01/15/2010
Action: Monitoring Report - Semi-Annually

MOBIL 18-K1R (Continued) **S104406313**

Global Id: T0603701095
Action Type: RESPONSE
Date: 04/15/2015
Action: Monitoring Report - Semi-Annually

Global Id: T0603701095
Action Type: ENFORCEMENT
Date: 07/13/2000
Action: Staff Letter

Global Id: T0603701095
Action Type: REMEDIATION
Date: 01/01/1999
Action: Free Product Removal

Global Id: T0603701095
Action Type: RESPONSE
Date: 07/15/2009
Action: Well Destruction Report

Global Id: T0603701095
Action Type: RESPONSE
Date: 10/15/2002
Action: Monitoring Report - Quarterly

Global Id: T0603701095
Action Type: RESPONSE
Date: 07/15/2010
Action: Remedial Progress Report

Global Id: T0603701095
Action Type: RESPONSE
Date: 07/15/2010
Action: Monitoring Report - Semi-Annually

Global Id: T0603701095
Action Type: RESPONSE
Date: 07/15/2014
Action: Monitoring Report - Semi-Annually

Global Id: T0603701095
Action Type: ENFORCEMENT
Date: 04/24/2002
Action: Site Visit / Inspection / Sampling

Global Id: T0603701095
Action Type: REMEDIATION
Date: 04/27/2010
Action: Soil Vapor Extraction (SVE)

Global Id: T0603701095
Action Type: Other
Date: 06/04/1986
Action: Leak Discovery

Global Id: T0603701095
Action Type: RESPONSE

MOBIL 18-K1R (Continued) **S104406313**

Date: 01/15/2003
Action: Monitoring Report - Quarterly

Global Id: T0603701095
Action Type: RESPONSE
Date: 04/15/2003
Action: Monitoring Report - Quarterly

Global Id: T0603701095
Action Type: RESPONSE
Date: 01/15/2011
Action: Remedial Progress Report

Global Id: T0603701095
Action Type: RESPONSE
Date: 10/07/2010
Action: Soil and Water Investigation Workplan

Global Id: T0603701095
Action Type: RESPONSE
Date: 07/15/2017
Action: Monitoring Report - Semi-Annually

Global Id: T0603701095
Action Type: RESPONSE
Date: 10/15/2017
Action: Monitoring Report - Quarterly

Global Id: T0603701095
Action Type: RESPONSE
Date: 10/15/2016
Action: Remedial Progress Report

Global Id: T0603701095
Action Type: RESPONSE
Date: 07/15/2018
Action: Monitoring Report - Semi-Annually

Global Id: T0603701095
Action Type: REMEDIATION
Date: 04/01/2016
Action: Soil Vapor Extraction (SVE)

Global Id: T0603701095
Action Type: REMEDIATION
Date: 01/01/2015
Action: Free Product Removal

Global Id: T0603701095
Action Type: REMEDIATION
Date: 04/01/2016
Action: Pump & Treat (P&T) Groundwater

Global Id: T0603701095
Action Type: RESPONSE
Date: 07/15/2003
Action: Monitoring Report - Quarterly

MOBIL 18-K1R (Continued) **S104406313**

Global Id: T0603701095
Action Type: RESPONSE
Date: 01/15/2008
Action: Conceptual Site Model

Global Id: T0603701095
Action Type: RESPONSE
Date: 10/27/2010
Action: Soil and Water Investigation Report

Global Id: T0603701095
Action Type: RESPONSE
Date: 01/15/2011
Action: Monitoring Report - Semi-Annually

Global Id: T0603701095
Action Type: RESPONSE
Date: 01/15/2016
Action: Monitoring Report - Quarterly

Global Id: T0603701095
Action Type: RESPONSE
Date: 04/15/2017
Action: Remedial Progress Report

Global Id: T0603701095
Action Type: ENFORCEMENT
Date: 04/04/2007
Action: Site Visit / Inspection / Sampling

Global Id: T0603701095
Action Type: RESPONSE
Date: 01/15/2004
Action: Monitoring Report - Quarterly

Global Id: T0603701095
Action Type: RESPONSE
Date: 10/15/2004
Action: Monitoring Report - Quarterly

Global Id: T0603701095
Action Type: RESPONSE
Date: 04/15/2011
Action: Remedial Progress Report

Global Id: T0603701095
Action Type: RESPONSE
Date: 04/15/2011
Action: Monitoring Report - Semi-Annually

Global Id: T0603701095
Action Type: RESPONSE
Date: 07/15/2011
Action: Monitoring Report - Semi-Annually

Global Id: T0603701095
Action Type: RESPONSE

MOBIL 18-K1R (Continued) **S104406313**

Date: 07/15/2015
Action: Monitoring Report - Quarterly

Global Id: T0603701095
Action Type: Other
Date: 06/04/1986
Action: Leak Stopped

Global Id: T0603701095
Action Type: RESPONSE
Date: 07/15/2004
Action: Monitoring Report - Quarterly

Global Id: T0603701095
Action Type: RESPONSE
Date: 04/15/2005
Action: Monitoring Report - Quarterly

Global Id: T0603701095
Action Type: RESPONSE
Date: 01/15/2005
Action: Monitoring Report - Quarterly

Global Id: T0603701095
Action Type: RESPONSE
Date: 07/15/2005
Action: Monitoring Report - Quarterly

Global Id: T0603701095
Action Type: RESPONSE
Date: 06/22/2011
Action: Soil and Water Investigation Workplan

Global Id: T0603701095
Action Type: RESPONSE
Date: 01/15/2013
Action: Monitoring Report - Semi-Annually

Global Id: T0603701095
Action Type: RESPONSE
Date: 10/15/2011
Action: Monitoring Report - Semi-Annually

Global Id: T0603701095
Action Type: RESPONSE
Date: 01/15/2012
Action: Monitoring Report - Semi-Annually

Global Id: T0603701095
Action Type: RESPONSE
Date: 01/31/2013
Action: Well Destruction Report

Global Id: T0603701095
Action Type: RESPONSE
Date: 04/15/2012
Action: Other Report / Document

MOBIL 18-K1R (Continued) **S104406313**

Global Id: T0603701095
Action Type: RESPONSE
Date: 07/15/2016
Action: Monitoring Report - Semi-Annually

LUST:
Global Id: T0603701095
Status: Open - Case Begin Date
Status Date: 06/04/1986

Global Id: T0603701095
Status: Open - Remediation
Status Date: 09/30/2010

Global Id: T0603701095
Status: Open - Remediation
Status Date: 11/23/2010

Global Id: T0603701095
Status: Open - Site Assessment
Status Date: 12/17/1996

Global Id: T0603701095
Status: Open - Site Assessment
Status Date: 01/15/1998

Global Id: T0603701095
Status: Open - Site Assessment
Status Date: 07/13/2000

ENF:
Region: 4
Facility Id: 243187
Agency Name: ExxonMobil Oil Corporation Torrance
Place Type: Facility
Place Subtype: Not reported
Facility Type: All other facilities
Agency Type: Privately-Owned Business
Of Agencies: 1
Place Latitude: 33.959998
Place Longitude: -118.300457
SIC Code 1: Not reported
SIC Desc 1: Not reported
SIC Code 2: Not reported
SIC Desc 2: Not reported
SIC Code 3: Not reported
SIC Desc 3: Not reported
NAICS Code 1: Not reported
NAICS Desc 1: Not reported
NAICS Code 2: Not reported
NAICS Desc 2: Not reported
NAICS Code 3: Not reported
NAICS Desc 3: Not reported
Of Places: 1
Source Of Facility: Reg Meas

MOBIL 18-K1R (Continued) **S104406313**

Design Flow:	Not reported
Threat To Water Quality:	Not reported
Complexity:	Not reported
Pretreatment:	Not reported
Facility Waste Type:	Not reported
Facility Waste Type 2:	Not reported
Facility Waste Type 3:	Not reported
Facility Waste Type 4:	Not reported
Program:	UST
Program Category1:	TANKS
Program Category2:	TANKS
# Of Programs:	1
WDID:	900470107
Reg Measure Id:	168124
Reg Measure Type:	Unregulated
Region:	4
Order #:	Not reported
Npdes# CA#:	Not reported
Major-Minor:	Not reported
Npdes Type:	Not reported
Reclamation:	Not reported
Dredge Fill Fee:	Not reported
301H:	Not reported
Application Fee Amt Received:	Not reported
Status:	Never Active
Status Date:	02/20/2013
Effective Date:	Not reported
Expiration/Review Date:	Not reported
Termination Date:	Not reported
WDR Review - Amend:	Not reported
WDR Review - Revise/Renew:	Not reported
WDR Review - Rescind:	Not reported
WDR Review - No Action Required:	Not reported
WDR Review - Pending:	Not reported
WDR Review - Planned:	Not reported
Status Enrollee:	N
Individual/General:	I
Fee Code:	Not reported
Direction/Voice:	Passive
Enforcement Id(EID):	229583
Region:	4
Order / Resolution Number:	UNKNOWN
Enforcement Action Type:	Staff Enforcement Letter
Effective Date:	01/21/2000
Adoption/Issuance Date:	Not reported
Achieve Date:	2000-02-14
Termination Date:	01/21/2000
ACL Issuance Date:	Not reported
EPL Issuance Date:	Not reported
Status:	Historical
Title:	Enforcement - 900470107
Description:	Level 1 enforcement letter sent 1/21/00 for FTS site investigation workplan.
Program:	UST
Latest Milestone Completion Date:	Not reported
# Of Programs1:	1
Total Assessment Amount:	0

MOBIL 18-K1R (Continued) **S104406313**

Initial Assessed Amount: 0
Liability $ Amount: 0
Project $ Amount: 0
Liability $ Paid: 0
Project $ Completed: 0
Total $ Paid/Completed Amount: 0

HIST CORTESE:
Region: CORTESE
Facility County Code: 19
Reg By: LTNKA
Reg Id: 900470107

Region: CORTESE
Facility County Code: 19
Reg By: LTNKA
Reg Id: 110

---

435 SSW 1/4-1/2 0.484 mi. 2558 ft. **DYCER AIRPORT** **ENVIROSTOR** **S107736241 N/A**

LOS ANGELES, CA

Actual: 77 ft.

Focus Map: 7

ENVIROSTOR:
Facility ID: 80000845
Status: Inactive - Needs Evaluation
Status Date: 07/01/2005
Site Code: Not reported
Site Type: Military Evaluation
Site Type Detailed: FUDS
Acres: 0
NPL: NO
Regulatory Agencies: SMBRP
Lead Agency: SMBRP
Program Manager: Not reported
Supervisor: Douglas Bautista
Division Branch: Cleanup Cypress
Assembly: 62
Senate: 35
Special Program: Not reported
Restricted Use: NO
Site Mgmt Req: NONE SPECIFIED
Funding: DERA
Latitude: 33.91666
Longitude: -118.3125
APN: NONE SPECIFIED
Past Use: NONE SPECIFIED
Potential COC: NONE SPECIFIED
Confirmed COC: NONE SPECIFIED
Potential Description: NONE SPECIFIED
Alias Name: CA99799F996600
Alias Type: Federal Facility ID
Alias Name: J09CA7143
Alias Type: INPR
Alias Name: 80000845
Alias Type: Envirostor ID Number

DYCER AIRPORT (Continued) **S107736241**

Completed Info:
- Completed Area Name: PROJECT WIDE
- Completed Sub Area Name: Not reported
- Completed Document Type: Inventory Project Report (INPR)
- Completed Date: 09/21/1999
- Comments: Not reported

- Future Area Name: Not reported
- Future Sub Area Name: Not reported
- Future Document Type: Not reported
- Future Due Date: Not reported
- Schedule Area Name: Not reported
- Schedule Sub Area Name: Not reported
- Schedule Document Type: Not reported
- Schedule Due Date: Not reported
- Schedule Revised Date: Not reported

CA436 **FIRE STATION 14** **LUST U001561762**
East **1401 W 108TH ST** **HIST UST N/A**
1/4-1/2 **LOS ANGELES, CA 90044**
0.486 mi.
2565 ft. **Site 1 of 2 in cluster CA**

Actual:
218 ft.

Focus Map:
6

LUST:
- Lead Agency: SWRCB
- Case Type: LUST Cleanup Site
- Geo Track: http://geotracker.waterboards.ca.gov/profile_report.asp?global_id=T0603705160
- Global Id: T0603705160
- Latitude: 33.9386600168065
- Longitude: -118.30051531108
- Status: Completed - Case Closed
- Status Date: 04/10/2015
- Case Worker: MC
- RB Case Number: R-12754
- Local Agency: LOS ANGELES COUNTY
- File Location: Not reported
- Local Case Number: TT012587-012754
- Potential Media Affect: Soil
- Potential Contaminants of Concern: Diesel
- Site History: Not reported

LUST:
- Global Id: T0603705160
- Contact Type: Local Agency Caseworker
- Contact Name: JOHN AWUJO
- Organization Name: LOS ANGELES COUNTY
- Address: 900 S FREMONT AVE
- City: ALHAMBRA
- Email: jawujo@dpw.lacounty.gov
- Phone Number: 6264583507

- Global Id: T0603705160
- Contact Type: Regional Board Caseworker
- Contact Name: MATTHEW COHEN
- Organization Name: SWRCB
- Address: 1001 I Street
- City: SACRAMENTO
- Email: mcohen@waterboards.ca.gov

FIRE STATION 14 (Continued) **U001561762**

Phone Number: 9163415751

Global Id: T0603705160
Contact Type: Regional Board Caseworker
Contact Name: YUE RONG
Organization Name: LOS ANGELES RWQCB (REGION 4)
Address: 320 W. 4TH ST., SUITE 200
City: Los Angeles
Email: yrong@waterboards.ca.gov
Phone Number: Not reported

LUST:
Global Id: T0603705160
Action Type: Other
Date: 12/17/1991
Action: Leak Reported

Global Id: T0603705160
Action Type: RESPONSE
Date: 07/10/2001
Action: Soil and Water Investigation Workplan

Global Id: T0603705160
Action Type: RESPONSE
Date: 04/29/2002
Action: Site Assessment Report

Global Id: T0603705160
Action Type: RESPONSE
Date: 05/31/1994
Action: Tank Removal Report / UST Sampling Report

Global Id: T0603705160
Action Type: RESPONSE
Date: 06/19/1990
Action: Site Assessment Report

Global Id: T0603705160
Action Type: ENFORCEMENT
Date: 12/09/2002
Action: Staff Letter

Global Id: T0603705160
Action Type: ENFORCEMENT
Date: 12/10/2002
Action: Staff Letter

Global Id: T0603705160
Action Type: ENFORCEMENT
Date: 05/08/2014
Action: Notification - Public Notice of Case Closure

Global Id: T0603705160
Action Type: ENFORCEMENT
Date: 04/10/2015
Action: Closure/No Further Action Letter

FIRE STATION 14 (Continued) **U001561762**

Global Id: T0603705160
Action Type: ENFORCEMENT
Date: 08/05/2014
Action: State Water Board Closure Order

Global Id: T0603705160
Action Type: Other
Date: 12/13/1991
Action: Leak Discovery

Global Id: T0603705160
Action Type: Other
Date: 12/13/1991
Action: Leak Stopped

LUST:
Global Id: T0603705160
Status: Completed - Case Closed
Status Date: 04/10/2015

Global Id: T0603705160
Status: Open - Case Begin Date
Status Date: 12/13/1991

Global Id: T0603705160
Status: Open - Eligible for Closure
Status Date: 12/13/2013

Global Id: T0603705160
Status: Open - Eligible for Closure
Status Date: 08/05/2014

Global Id: T0603705160
Status: Open - Site Assessment
Status Date: 12/17/1991

HIST UST:
File Number: 000277B1
URL: http://geotracker.waterboards.ca.gov/ustpdfs/pdf/000277B1.pdf
Region: STATE
Facility ID: 00000020797
Facility Type: Other
Other Type: FIRE ST.
Contact Name: L.A. COUNTY MECHANICAL DEPARTM
Telephone: 2132672242
Owner Name: LOS ANGELES COUNTY MECHANICAL
Owner Address: 1100 N. EASTERN AVE.
Owner City,St,Zip: LOS ANGELES, CA 90063
Total Tanks: 0002

Tank Num: 001
Container Num: #1
Year Installed: Not reported
Tank Capacity: 00001000
Tank Used for: PRODUCT

FIRE STATION 14 (Continued) **U001561762**

Type of Fuel:	DIESEL
Container Construction Thickness:	Not reported
Leak Detection:	Stock Inventor
Tank Num:	002
Container Num:	#2
Year Installed:	Not reported
Tank Capacity:	00001000
Tank Used for:	PRODUCT
Type of Fuel:	UNLEADED
Container Construction Thickness:	Not reported
Leak Detection:	Stock Inventor

Click here for Geo Tracker PDF:

CA437 **LA CO FIRE STATION #14** **LUST** **S103066204**
East **1401 108TH ST W** **N/A**
1/4-1/2 **LOS ANGELES, CA 90047**
0.486 mi.
2565 ft. **Site 2 of 2 in cluster CA**

Actual:
218 ft.

Focus Map:
6

LUST REG 4:

Region:	4	
Regional Board:	04	
County:	Los Angeles	
Facility Id:	R-12754	
Status:	Preliminary site assessment underway	
Substance:	Diesel	
Substance Quantity:	Not reported	
Local Case No:	Not reported	
Case Type:	Soil	
Abatement Method Used at the Site:		Not reported
Global ID:	T0603705160	
W Global ID:	Not reported	
Staff:	UNK	
Local Agency:	19000	
Cross Street:	NORMANDIE	
Enforcement Type:	Not reported	
Date Leak Discovered:	12/13/1991	
Date Leak First Reported:		12/17/1991
Date Leak Record Entered:	12/20/1991	
Date Confirmation Began:	Not reported	
Date Leak Stopped:	12/13/1991	
Date Case Last Changed on Database:		12/24/1991
Date the Case was Closed:		Not reported
How Leak Discovered:	Inventory Control	
How Leak Stopped:	Not reported	
Cause of Leak:	Other Cause	
Leak Source:	Tank	
Operator:	LA CO. FD	
Water System:	Not reported	
Well Name:	Not reported	
Approx. Dist To Production Well (ft):		5271.254103130608112356263300 1
Source of Cleanup Funding:		Tank
Preliminary Site Assessment Workplan Submitted:		Not reported
Preliminary Site Assessment Began:		12/17/1991
Pollution Characterization Began:		Not reported
Remediation Plan Submitted:		Not reported

LA CO FIRE STATION #14 (Continued) **S103066204**

Remedial Action Underway:	Not reported
Post Remedial Action Monitoring Began:	Not reported
Enforcement Action Date:	Not reported
Historical Max MTBE Date:	Not reported
Hist Max MTBE Conc in Groundwater:	Not reported
Hist Max MTBE Conc in Soil:	Not reported
Significant Interim Remedial Action Taken:	Not reported
GW Qualifier:	Not reported
Soil Qualifier:	Not reported
Organization:	Not reported
Owner Contact:	Not reported
Responsible Party:	COUNTY OF LA
RP Address:	SAME AS ABOVE
Program:	LUST
Lat/Long:	33.9382737 / -1
Local Agency Staff:	Not reported
Beneficial Use:	Not reported
Priority:	Not reported
Cleanup Fund Id:	Not reported
Suspended:	Not reported
Assigned Name:	Not reported
Summary:	Not reported

438
East
1/4-1/2
0.495 mi.
2614 ft.

LA CO FIRE STATION #14
1401 105TH
LOS ANGELES, CA 90047

HIST CORTESE **S105024730**
N/A

Actual:
208 ft.

Focus Map:
6

HIST CORTESE:

Region:	CORTESE
Facility County Code:	19
Reg By:	LTNKA
Reg Id:	R-12754

439
South
1/2-1
0.558 mi.
2944 ft.

Actual:
73 ft.

Focus Map:
7

12901 S WESTERN AVENUE, LLC
12901 S. WESTERN AVE.
GARDENA, CA 90249

ENVIROSTOR **1000187114**
HIST UST **CAD046442612**
RCRA NonGen / NLR
EMI
HAZNET
LOS ANGELES CO. HMS
NPDES
LA Co. Site Mitigation
WDS
CIWQS

ENVIROSTOR:

Facility ID:	71002408
Status:	Refer: Other Agency
Status Date:	Not reported
Site Code:	Not reported
Site Type:	Tiered Permit
Site Type Detailed:	Tiered Permit
Acres:	Not reported
NPL:	NO
Regulatory Agencies:	NONE SPECIFIED

12901 S WESTERN AVENUE, LLC (Continued) **1000187114**

Lead Agency: NONE SPECIFIED
Program Manager: Not reported
Supervisor: Not reported
Division Branch: Cleanup Chatsworth
Assembly: 62
Senate: 35
Special Program: Not reported
Restricted Use: NO
Site Mgmt Req: NONE SPECIFIED
Funding: Not reported
Latitude: 33.91501
Longitude: -118.3096
APN: NONE SPECIFIED
Past Use: NONE SPECIFIED
Potential COC: NONE SPECIFIED
Confirmed COC: NONE SPECIFIED
Potential Description: NONE SPECIFIED
Alias Name: CAD046442612
Alias Type: EPA Identification Number
Alias Name: 110000474656
Alias Type: EPA (FRS #)
Alias Name: 71002408
Alias Type: Envirostor ID Number

Completed Info:
Completed Area Name: PROJECT WIDE
Completed Sub Area Name: Not reported
Completed Document Type: Site Inspections/Visit (Non LUR)
Completed Date: 06/19/2000
Comments: Not reported

Completed Area Name: PROJECT WIDE
Completed Sub Area Name: Not reported
Completed Document Type: Correspondence
Completed Date: 04/06/4016
Comments: Not reported

Future Area Name: Not reported
Future Sub Area Name: Not reported
Future Document Type: Not reported
Future Due Date: Not reported
Schedule Area Name: Not reported
Schedule Sub Area Name: Not reported
Schedule Document Type: Not reported
Schedule Due Date: Not reported
Schedule Revised Date: Not reported

HIST UST:
File Number: 0002857E
URL: http://geotracker.waterboards.ca.gov/ustpdfs/pdf/0002857E.pdf
Region: STATE
Facility ID: 00000055911
Facility Type: Other
Other Type: ELECTRO PLATING
Contact Name: JOHN KOSTURA
Telephone: 2133272634
Owner Name: VICTOR O. ANDERSON

12901 S WESTERN AVENUE, LLC (Continued) **1000187114**

Owner Address: 12901 SOUTH WESTERN AVE.
Owner City,St,Zip: GARDENA, CA 90249
Total Tanks: 0001

Tank Num: 001
Container Num: 1
Year Installed: 1979
Tank Capacity: 00005800
Tank Used for: WASTE
Type of Fuel: Not reported
Container Construction Thickness: 8
Leak Detection: Visual

Click here for Geo Tracker PDF:

RCRA NonGen / NLR:
Date form received by agency: 02/28/2018
Facility name: 12901 S WESTERN AVENUE, LLC
Facility address: 12901 S. WESTERN AVE.
GARDENA, CA 90249
EPA ID: CAD046442612
Mailing address: HAMILTON AVE, SUITE 200
GARDENA, CA 90248
Contact: DENNIS T KAWASAKI
Contact address: CAPITAL STREET, STE 103
CORONA, CA 92880
Contact country: US
Contact telephone: 951-736-5334
Contact email: DKAWASAKI@ARDENTENV.COM
EPA Region: 09
Land type: Private
Classification: Non-Generator
Description: Handler: Non-Generators do not presently generate hazardous waste

Owner/Operator Summary:
Owner/operator name: 12901 S WESTERN AVENUE, LLC
Owner/operator address: HAMILTON AVENUE STE 200
GARDENA, CA 90248
Owner/operator country: US
Owner/operator telephone: 310-323-9100
Owner/operator email: Not reported
Owner/operator fax: Not reported
Owner/operator extension: Not reported
Legal status: Private
Owner/Operator Type: Owner
Owner/Op start date: 08/30/2016
Owner/Op end date: Not reported

Owner/operator name: GARDENA PLATING COMPANY, INC.
Owner/operator address: S. WESTERN AVE.
GARDENA, CA 90249
Owner/operator country: US
Owner/operator telephone: 310-327-2634
Owner/operator email: Not reported
Owner/operator fax: Not reported
Owner/operator extension: Not reported

12901 S WESTERN AVENUE, LLC (Continued) **1000187114**

Legal status: Private
Owner/Operator Type: Owner
Owner/Op start date: 01/10/1962
Owner/Op end date: Not reported

Owner/operator name: 12901 S WESTERN AVENUE, LLC
Owner/operator address: Not reported
Not reported
Owner/operator country: Not reported
Owner/operator telephone: Not reported
Owner/operator email: Not reported
Owner/operator fax: Not reported
Owner/operator extension: Not reported
Legal status: Private
Owner/Operator Type: Operator
Owner/Op start date: 08/30/2016
Owner/Op end date: Not reported

Owner/operator name: GARDENA PLATING COMPANY, INC.
Owner/operator address: S. WESTERN AVE.
GARDENA, CA 90249
Owner/operator country: US
Owner/operator telephone: 310-327-2634
Owner/operator email: Not reported
Owner/operator fax: Not reported
Owner/operator extension: Not reported
Legal status: Private
Owner/Operator Type: Operator
Owner/Op start date: 01/10/1962
Owner/Op end date: Not reported

Handler Activities Summary:
U.S. importer of hazardous waste: No
Mixed waste (haz. and radioactive): No
Recycler of hazardous waste: No
Transporter of hazardous waste: No
Treater, storer or disposer of HW: No
Underground injection activity: No
On-site burner exemption: No
Furnace exemption: No
Used oil fuel burner: No
Used oil processor: No
User oil refiner: No
Used oil fuel marketer to burner: No
Used oil Specification marketer: No
Used oil transfer facility: No
Used oil transporter: No

. Waste code: 261
. Waste name: Polychlorinated biphenyls and material containing PCB’s

. Waste code: D003
. Waste name: REACTIVE WASTE

. Waste code: 611
. Waste name: Contaminated soil from site clean-ups

12901 S WESTERN AVENUE, LLC (Continued) **1000187114**

Historical Generators:
Date form received by agency: 06/28/2017
Site name: 12901 S WESTERN AVENUE, LLC
Classification: Large Quantity Generator

. Waste code: 261
. Waste name: Polychlorinated biphenyls and material containing PCB's

. Waste code: D003
. Waste name: REACTIVE WASTE

. Waste code: 611
. Waste name: Contaminated soil from site clean-ups

Date form received by agency: 03/09/2012
Site name: GARDENA PLATING COMPANY, INC.
Classification: Large Quantity Generator

. Waste code: 134
. Waste name: Aqueous solution with <10% total organic residues

. Waste code: F006
. Waste name: WASTEWATER TREATMENT SLUDGES FROM ELECTROPLATING OPERATIONS, EXCEPT FROM THE FOLLOWING PROCESSES: (1) SULFURIC ACID ANODIZING OF ALUMINUM; (2) TIN PLATING ON CARBON STEEL; (3) ZINC PLATING (SEGREGATED BASIS) ON CARBON STEEL; (4) ALUMINUM OR ZINC-ALUMINUM PLATING ON CARBON STEEL; (5) CLEANING/STRIPPING ASSOCIATED WITH TIN, ZINC, AND ALUMINUM PLATING ON CARBON STEEL; AND (6) CHEMICAL ETCHING AND MILLING OF ALUMINUM.

. Waste code: F005
. Waste name: THE FOLLOWING SPENT NONHALOGENATED SOLVENTS: TOLUENE, METHYL ETHYL KETONE, CARBON DISULFIDE, ISOBUTANOL, PYRIDINE, BENZENE, 2-ETHOXYETHANOL, AND 2-NITROPROPANE; ALL SPENT SOLVENT MIXTURES/BLENDS CONTAINING, BEFORE USE, A TOTAL OF TEN PERCENT OR MORE (BY VOLUME) OF ONE OR MORE OF THE ABOVE NONHALOGENATED SOLVENTS OR THOSE SOLVENTS LISTED IN F001, F002, OR F004; AND STILL BOTTOMS FROM THE RECOVERY OF THESE SPENT SOLVENTS AND SPENT SOLVENT MIXTURES.

. Waste code: D035
. Waste name: METHYL ETHYL KETONE

. Waste code: D001
. Waste name: IGNITABLE WASTE

. Waste code: 331
. Waste name: Off-specification, aged, or surplus organics

. Waste code: 171
. Waste name: Metal sludge (see 121)

Date form received by agency: 06/01/2010
Site name: GARDENA PLATING COMPANY, INC.
Classification: Large Quantity Generator

. Waste code: 171
. Waste name: Metal sludge (see 121)

12901 S WESTERN AVENUE, LLC (Continued) **1000187114**

. Waste code: F006
. Waste name: WASTEWATER TREATMENT SLUDGES FROM ELECTROPLATING OPERATIONS, EXCEPT FROM THE FOLLOWING PROCESSES: (1) SULFURIC ACID ANODIZING OF ALUMINUM; (2) TIN PLATING ON CARBON STEEL; (3) ZINC PLATING (SEGREGATED BASIS) ON CARBON STEEL; (4) ALUMINUM OR ZINC-ALUMINUM PLATING ON CARBON STEEL; (5) CLEANING/STRIPPING ASSOCIATED WITH TIN, ZINC, AND ALUMINUM PLATING ON CARBON STEEL; AND (6) CHEMICAL ETCHING AND MILLING OF ALUMINUM.

. Waste code: F005
. Waste name: THE FOLLOWING SPENT NONHALOGENATED SOLVENTS: TOLUENE, METHYL ETHYL KETONE, CARBON DISULFIDE, ISOBUTANOL, PYRIDINE, BENZENE, 2-ETHOXYETHANOL, AND 2-NITROPROPANE; ALL SPENT SOLVENT MIXTURES/BLENDS CONTAINING, BEFORE USE, A TOTAL OF TEN PERCENT OR MORE (BY VOLUME) OF ONE OR MORE OF THE ABOVE NONHALOGENATED SOLVENTS OR THOSE SOLVENTS LISTED IN F001, F002, OR F004; AND STILL BOTTOMS FROM THE RECOVERY OF THESE SPENT SOLVENTS AND SPENT SOLVENT MIXTURES.

. Waste code: D035
. Waste name: METHYL ETHYL KETONE

. Waste code: D001
. Waste name: IGNITABLE WASTE

. Waste code: 331
. Waste name: Off-specification, aged, or surplus organics

Date form received by agency: 02/26/2008
Site name: GARDENA PLATING COMPANY, INC.
Classification: Large Quantity Generator

. Waste code: D001
. Waste name: IGNITABLE WASTE

. Waste code: F006
. Waste name: WASTEWATER TREATMENT SLUDGES FROM ELECTROPLATING OPERATIONS, EXCEPT FROM THE FOLLOWING PROCESSES: (1) SULFURIC ACID ANODIZING OF ALUMINUM; (2) TIN PLATING ON CARBON STEEL; (3) ZINC PLATING (SEGREGATED BASIS) ON CARBON STEEL; (4) ALUMINUM OR ZINC-ALUMINUM PLATING ON CARBON STEEL; (5) CLEANING/STRIPPING ASSOCIATED WITH TIN, ZINC, AND ALUMINUM PLATING ON CARBON STEEL; AND (6) CHEMICAL ETCHING AND MILLING OF ALUMINUM.

. Waste code: F005
. Waste name: THE FOLLOWING SPENT NONHALOGENATED SOLVENTS: TOLUENE, METHYL ETHYL KETONE, CARBON DISULFIDE, ISOBUTANOL, PYRIDINE, BENZENE, 2-ETHOXYETHANOL, AND 2-NITROPROPANE; ALL SPENT SOLVENT MIXTURES/BLENDS CONTAINING, BEFORE USE, A TOTAL OF TEN PERCENT OR MORE (BY VOLUME) OF ONE OR MORE OF THE ABOVE NONHALOGENATED SOLVENTS OR THOSE SOLVENTS LISTED IN F001, F002, OR F004; AND STILL BOTTOMS FROM THE RECOVERY OF THESE SPENT SOLVENTS AND SPENT SOLVENT MIXTURES.

. Waste code: D010
. Waste name: SELENIUM

Date form received by agency: 02/22/2006
Site name: GARDENA PLATING COMPANY, INC

12901 S WESTERN AVENUE, LLC (Continued) **1000187114**

Classification: Large Quantity Generator

. Waste code: D010
. Waste name: SELENIUM

. Waste code: F006
. Waste name: WASTEWATER TREATMENT SLUDGES FROM ELECTROPLATING OPERATIONS, EXCEPT FROM THE FOLLOWING PROCESSES: (1) SULFURIC ACID ANODIZING OF ALUMINUM; (2) TIN PLATING ON CARBON STEEL; (3) ZINC PLATING (SEGREGATED BASIS) ON CARBON STEEL; (4) ALUMINUM OR ZINC-ALUMINUM PLATING ON CARBON STEEL; (5) CLEANING/STRIPPING ASSOCIATED WITH TIN, ZINC, AND ALUMINUM PLATING ON CARBON STEEL; AND (6) CHEMICAL ETCHING AND MILLING OF ALUMINUM.

Date form received by agency: 02/23/2004
Site name: GARDENA PLATING COMPANY, INC.
Classification: Large Quantity Generator

. Waste code: D003
. Waste name: REACTIVE WASTE

. Waste code: F006
. Waste name: WASTEWATER TREATMENT SLUDGES FROM ELECTROPLATING OPERATIONS, EXCEPT FROM THE FOLLOWING PROCESSES: (1) SULFURIC ACID ANODIZING OF ALUMINUM; (2) TIN PLATING ON CARBON STEEL; (3) ZINC PLATING (SEGREGATED BASIS) ON CARBON STEEL; (4) ALUMINUM OR ZINC-ALUMINUM PLATING ON CARBON STEEL; (5) CLEANING/STRIPPING ASSOCIATED WITH TIN, ZINC, AND ALUMINUM PLATING ON CARBON STEEL; AND (6) CHEMICAL ETCHING AND MILLING OF ALUMINUM.

. Waste code: D010
. Waste name: SELENIUM

Date form received by agency: 02/15/2002
Site name: GARDENA PLATING
Classification: Large Quantity Generator

. Waste code: 171
. Waste name: Metal sludge (see 121)

. Waste code: F007
. Waste name: SPENT CYANIDE PLATING BATH SOLUTIONS FROM ELECTROPLATING OPERATIONS.

. Waste code: F006
. Waste name: WASTEWATER TREATMENT SLUDGES FROM ELECTROPLATING OPERATIONS, EXCEPT FROM THE FOLLOWING PROCESSES: (1) SULFURIC ACID ANODIZING OF ALUMINUM; (2) TIN PLATING ON CARBON STEEL; (3) ZINC PLATING (SEGREGATED BASIS) ON CARBON STEEL; (4) ALUMINUM OR ZINC-ALUMINUM PLATING ON CARBON STEEL; (5) CLEANING/STRIPPING ASSOCIATED WITH TIN, ZINC, AND ALUMINUM PLATING ON CARBON STEEL; AND (6) CHEMICAL ETCHING AND MILLING OF ALUMINUM.

Date form received by agency: 10/12/2000
Site name: GARDENA PLATING
Classification: Large Quantity Generator

Date form received by agency: 03/16/1999

12901 S WESTERN AVENUE, LLC (Continued) **1000187114**

Site name: GARDENA PLATING COMPANY
Classification: Large Quantity Generator

Date form received by agency: 09/01/1996
Site name: GARDENA PLATING CO INC
Classification: Large Quantity Generator

Date form received by agency: 03/29/1996
Site name: GARDENA PLATING COMPANY
Classification: Large Quantity Generator

Date form received by agency: 04/26/1994
Site name: GARDENA PLATING CO INC
Classification: Large Quantity Generator

Date form received by agency: 02/28/1992
Site name: GARDENA PLATING COMPANY INC.
Classification: Large Quantity Generator

Date form received by agency: 04/16/1990
Site name: GARDENA PLATING COMPANY INC.
Classification: Large Quantity Generator

Date form received by agency: 10/22/1980
Site name: GARDENA PLATING CO INC
Classification: Large Quantity Generator

Facility Has Received Notices of Violations:
Regulation violated: Not reported
Area of violation: Generators - General
Date violation determined: 10/06/2015
Date achieved compliance: Not reported
Violation lead agency: State
Enforcement action: WRITTEN INFORMAL
Enforcement action date: 10/06/2015
Enf. disposition status: Not reported
Enf. disp. status date: Not reported
Enforcement lead agency: State
Proposed penalty amount: Not reported
Final penalty amount: Not reported
Paid penalty amount: Not reported

Regulation violated: Not reported
Area of violation: Generators - General
Date violation determined: 11/18/2010
Date achieved compliance: Not reported
Violation lead agency: State
Enforcement action: Not reported
Enforcement action date: Not reported
Enf. disposition status: Not reported
Enf. disp. status date: Not reported
Enforcement lead agency: Not reported
Proposed penalty amount: Not reported
Final penalty amount: Not reported
Paid penalty amount: Not reported

Regulation violated: Not reported

12901 S WESTERN AVENUE, LLC (Continued) **1000187114**

Area of violation: Generators - Pre-transport
Date violation determined: 04/02/2008
Date achieved compliance: 07/23/2009
Violation lead agency: EPA
Enforcement action: WRITTEN INFORMAL
Enforcement action date: 06/23/2009
Enf. disposition status: Action Satisfied (Case Closed)
Enf. disp. status date: 06/23/2009
Enforcement lead agency: EPA
Proposed penalty amount: Not reported
Final penalty amount: Not reported
Paid penalty amount: Not reported

Regulation violated: FR - 262.10-12.A
Area of violation: Generators - General
Date violation determined: 11/16/1991
Date achieved compliance: 11/16/1996
Violation lead agency: State
Enforcement action: Not reported
Enforcement action date: Not reported
Enf. disposition status: Not reported
Enf. disp. status date: Not reported
Enforcement lead agency: Not reported
Proposed penalty amount: Not reported
Final penalty amount: Not reported
Paid penalty amount: Not reported

Evaluation Action Summary:
Evaluation date: 10/06/2015
Evaluation: COMPLIANCE EVALUATION INSPECTION ON-SITE
Area of violation: Generators - General
Date achieved compliance: Not reported
Evaluation lead agency: State

Evaluation date: 03/01/2011
Evaluation: NOT A SIGNIFICANT NON-COMPLIER
Area of violation: Not reported
Date achieved compliance: Not reported
Evaluation lead agency: State

Evaluation date: 11/18/2010
Evaluation: SIGNIFICANT NON-COMPLIER
Area of violation: Generators - General
Date achieved compliance: Not reported
Evaluation lead agency: State

Evaluation date: 04/02/2008
Evaluation: COMPLIANCE EVALUATION INSPECTION ON-SITE
Area of violation: Generators - Pre-transport
Date achieved compliance: 07/23/2009
Evaluation lead agency: EPA

Evaluation date: 11/16/1991
Evaluation: COMPLIANCE EVALUATION INSPECTION ON-SITE
Area of violation: Generators - General
Date achieved compliance: 11/16/1996
Evaluation lead agency: State Contractor/Grantee

12901 S WESTERN AVENUE, LLC (Continued) **1000187114**

EMI:

Year:	1987
County Code:	19
Air Basin:	SC
Facility ID:	35007
Air District Name:	SC
SIC Code:	3369
Air District Name:	SOUTH COAST AQMD
Community Health Air Pollution Info System:	Not reported
Consolidated Emission Reporting Rule:	Not reported
Total Organic Hydrocarbon Gases Tons/Yr:	1
Reactive Organic Gases Tons/Yr:	1
Carbon Monoxide Emissions Tons/Yr:	0
NOX - Oxides of Nitrogen Tons/Yr:	15
SOX - Oxides of Sulphur Tons/Yr:	0
Particulate Matter Tons/Yr:	0
Part. Matter 10 Micrometers and Smllr Tons/Yr:	0

Year:	1990
County Code:	19
Air Basin:	SC
Facility ID:	35007
Air District Name:	SC
SIC Code:	3369
Air District Name:	SOUTH COAST AQMD
Community Health Air Pollution Info System:	Not reported
Consolidated Emission Reporting Rule:	Not reported
Total Organic Hydrocarbon Gases Tons/Yr:	1
Reactive Organic Gases Tons/Yr:	0
Carbon Monoxide Emissions Tons/Yr:	0
NOX - Oxides of Nitrogen Tons/Yr:	1
SOX - Oxides of Sulphur Tons/Yr:	0
Particulate Matter Tons/Yr:	0
Part. Matter 10 Micrometers and Smllr Tons/Yr:	0

Year:	1993
County Code:	19
Air Basin:	SC
Facility ID:	35007
Air District Name:	SC
SIC Code:	3369
Air District Name:	SOUTH COAST AQMD
Community Health Air Pollution Info System:	Not reported
Consolidated Emission Reporting Rule:	Not reported
Total Organic Hydrocarbon Gases Tons/Yr:	4
Reactive Organic Gases Tons/Yr:	4
Carbon Monoxide Emissions Tons/Yr:	1
NOX - Oxides of Nitrogen Tons/Yr:	2
SOX - Oxides of Sulphur Tons/Yr:	0
Particulate Matter Tons/Yr:	1
Part. Matter 10 Micrometers and Smllr Tons/Yr:	1

Year:	1995
County Code:	19
Air Basin:	SC
Facility ID:	35007
Air District Name:	SC

12901 S WESTERN AVENUE, LLC (Continued) **1000187114**

SIC Code:	3369
Air District Name:	SOUTH COAST AQMD
Community Health Air Pollution Info System:	Not reported
Consolidated Emission Reporting Rule:	Not reported
Total Organic Hydrocarbon Gases Tons/Yr:	4
Reactive Organic Gases Tons/Yr:	4
Carbon Monoxide Emissions Tons/Yr:	1
NOX - Oxides of Nitrogen Tons/Yr:	2
SOX - Oxides of Sulphur Tons/Yr:	0
Particulate Matter Tons/Yr:	1
Part. Matter 10 Micrometers and Smllr Tons/Yr:	1

Year:	1996
County Code:	19
Air Basin:	SC
Facility ID:	35007
Air District Name:	SC
SIC Code:	3369
Air District Name:	SOUTH COAST AQMD
Community Health Air Pollution Info System:	Not reported
Consolidated Emission Reporting Rule:	Not reported
Total Organic Hydrocarbon Gases Tons/Yr:	3
Reactive Organic Gases Tons/Yr:	2
Carbon Monoxide Emissions Tons/Yr:	1
NOX - Oxides of Nitrogen Tons/Yr:	2
SOX - Oxides of Sulphur Tons/Yr:	0
Particulate Matter Tons/Yr:	3
Part. Matter 10 Micrometers and Smllr Tons/Yr:	2

HAZNET:

Facility Name:	12901 S WESTERN AVENUE LLC
envid:	1000187114
Year:	2017
GEPAID:	CAD046442612
Contact:	DENNIS KAWASAKI
Telephone:	9517365334
Mailing Name:	Not reported
Mailing Address:	19300 HAMILTON AVE STE 200
Mailing City,St,Zip:	GARDENA, CA 90248
Gen County:	Los Angeles
TSD EPA ID:	Not reported
TSD County:	Not reported
Waste Category:	Polychlorinated biphenyls and material containing PCBs
Disposal Method:	Landfill Or Surface Impoundment That Will Be Closed As Landfill(To Include On-Site Treatment And/Or Stabilization)
Tons:	15.1704
Cat Decode:	Polychlorinated biphenyls and material containing PCBs
Method Decode:	Landfill Or Surface Impoundment That Will Be Closed As Landfill(To Include On-Site Treatment And/Or Stabilization)
Facility County:	Los Angeles

envid:	1000187114
Year:	2017
GEPAID:	CAD046442612
Contact:	DENNIS KAWASAKI
Telephone:	9517365334
Mailing Name:	Not reported

12901 S WESTERN AVENUE, LLC (Continued) **1000187114**

Mailing Address:	19300 HAMILTON AVE STE 200
Mailing City,St,Zip:	GARDENA, CA 90248
Gen County:	Los Angeles
TSD EPA ID:	NVT330010000
TSD County:	99
Waste Category:	Polychlorinated biphenyls and material containing PCBs
Disposal Method:	Landfill Or Surface Impoundment That Will Be Closed As Landfill(To Include On-Site Treatment And/Or Stabilization)
Tons:	455.112
Cat Decode:	Polychlorinated biphenyls and material containing PCBs
Method Decode:	Landfill Or Surface Impoundment That Will Be Closed As Landfill(To Include On-Site Treatment And/Or Stabilization)
Facility County:	Los Angeles
envid:	1000187114
Year:	2017
GEPAID:	CAP000268441
Contact:	DENNIS T KAWASAKI
Telephone:	9517365334
Mailing Name:	Not reported
Mailing Address:	19300 HAMILTON AVENUE STE 200
Mailing City,St,Zip:	GARDENA, CA 90248
Gen County:	Los Angeles
TSD EPA ID:	NVT330010000
TSD County:	99
Waste Category:	Polychlorinated biphenyls and material containing PCBs
Disposal Method:	Other Recovery Of Reclamation For Reuse Including Acid Regeneration, Organics Recovery Ect
Tons:	394.4304
Cat Decode:	Polychlorinated biphenyls and material containing PCBs
Method Decode:	Other Recovery Of Reclamation For Reuse Including Acid Regeneration, Organics Recovery Ect
Facility County:	Los Angeles
envid:	1000187114
Year:	2016
GEPAID:	CAC002883205
Contact:	DENNIS KAWASAKI
Telephone:	9517365334
Mailing Name:	Not reported
Mailing Address:	19300 HAMILTON AVENUE
Mailing City,St,Zip:	GARDENA, CA 90248
Gen County:	Los Angeles
TSD EPA ID:	CAD009007626
TSD County:	Los Angeles
Waste Category:	Asbestos containing waste
Disposal Method:	Landfill Or Surface Impoundment That Will Be Closed As Landfill(To Include On-Site Treatment And/Or Stabilization)
Tons:	0.92
Cat Decode:	Not reported
Method Decode:	Not reported
Facility County:	Los Angeles
envid:	1000187114
Year:	2016
GEPAID:	CAD046442612
Contact:	GARY DEKERMENJIAN

12901 S WESTERN AVENUE, LLC (Continued) **1000187114**

Telephone: 3103272634
Mailing Name: Not reported
Mailing Address: 12901 S WESTERN AVE UNIT B
Mailing City,St,Zip: GARDENA, CA 902491917
Gen County: Los Angeles
TSD EPA ID: NVT330010000
TSD County: 99
Waste Category: Other inorganic solid waste
Disposal Method: Landfill Or Surface Impoundment That Will Be Closed As Landfill(To Include On-Site Treatment And/Or Stabilization)
Tons: 0.75
Cat Decode: Not reported
Method Decode: Not reported
Facility County: Los Angeles

Click this hyperlink while viewing on your computer to access
121 additional CA_HAZNET: record(s) in the EDR Site Report.

LOS ANGELES CO. HMS:
Region: LA
Permit Category: S
Facility Id: 025227-047712
Facility Type: S6
Facility Status: Closed
Area: 2B
Permit Number: CGI000087
Permit Status: Closed

Region: LA
Permit Category: I
Facility Id: 005231-I05430
Facility Type: 01
Facility Status: Closed
Area: 2B
Permit Number: 000008702
Permit Status: Closed

Region: LA
Permit Category: I
Facility Id: 005231-I05430
Facility Type: 01
Facility Status: Closed
Area: 2B
Permit Number: 0000J8702
Permit Status: Closed

NPDES:
Facility Status: Not reported
NPDES Number: Not reported
Region: Not reported
Agency Number: Not reported
Regulatory Measure ID: Not reported
Place ID: Not reported
Order Number: Not reported
WDID: 4 19I004142
Regulatory Measure Type: Industrial

12901 S WESTERN AVENUE, LLC (Continued) **1000187114**

Program Type:	Not reported
Adoption Date Of Regulatory Measure:	Not reported
Effective Date Of Regulatory Measure:	Not reported
Termination Date Of Regulatory Measure:	Not reported
Expiration Date Of Regulatory Measure:	Not reported
Discharge Address:	Not reported
Discharge Name:	Not reported
Discharge City:	Not reported
Discharge State:	Not reported
Discharge Zip:	Not reported
Status:	Terminated
Status Date:	12/30/2015
Operator Name:	Gardena Plating Co
Operator Address:	12901 S Western Ave
Operator City:	Gardena
Operator State:	California
Operator Zip:	90249

NPDES as of 03/2018:

NPDES Number:	Not reported
Status:	Not reported
Agency Number:	Not reported
Region:	4
Regulatory Measure ID:	189304
Order Number:	Not reported
Regulatory Measure Type:	Industrial
Place ID:	Not reported
WDID:	4 19I004142
Program Type:	Not reported
Adoption Date Of Regulatory Measure:	Not reported
Effective Date Of Regulatory Measure:	Not reported
Expiration Date Of Regulatory Measure:	Not reported
Termination Date Of Regulatory Measure:	12/29/2015
Discharge Name:	Not reported
Discharge Address:	Not reported
Discharge City:	Not reported
Discharge State:	Not reported
Discharge Zip:	Not reported
Received Date:	05/09/2008
Processed Date:	04/06/1992
Status:	Terminated
Status Date:	12/30/2015
Place Size:	37700
Place Size Unit:	SqFt
Contact:	Gary Dekermenjian
Contact Title:	Not reported
Contact Phone:	3103272634
Contact Phone Ext:	Not reported
Contact Email:	Not reported
Operator Name:	Gardena Plating Co
Operator Address:	12901 S Western Ave
Operator City:	Gardena
Operator State:	California
Operator Zip:	90249
Operator Contact:	Gary Dekermenjian
Operator Contact Title:	Not reported
Operator Contact Phone:	310-327-2634
Operator Contact Phone Ext:	Not reported

12901 S WESTERN AVENUE, LLC (Continued) **1000187114**

Operator Contact Email:	Not reported
Operator Type:	Private Business
Developer:	Not reported
Developer Address:	Not reported
Developer City:	Not reported
Developer State:	California
Developer Zip:	Not reported
Developer Contact:	Not reported
Developer Contact Title:	Not reported
Constype Linear Utility Ind:	Not reported
Emergency Phone:	310-327-2634
Emergency Phone Ext:	Not reported
Constype Above Ground Ind:	Not reported
Constype Below Ground Ind:	Not reported
Constype Cable Line Ind:	Not reported
Constype Comm Line Ind:	Not reported
Constype Commertial Ind:	Not reported
Constype Electrical Line Ind:	Not reported
Constype Gas Line Ind:	Not reported
Constype Industrial Ind:	Not reported
Constype Other Description:	Not reported
Constype Other Ind:	Not reported
Constype Recons Ind:	Not reported
Constype Residential Ind:	Not reported
Constype Transport Ind:	Not reported
Constype Utility Description:	Not reported
Constype Utility Ind:	Not reported
Constype Water Sewer Ind:	Not reported
Dir Discharge Uswater Ind:	Not reported
Receiving Water Name:	Pacific Ocean
Certifier:	Not reported
Certifier Title:	Not reported
Certification Date:	Not reported
Primary Sic:	3471-Electroplating, Plating, Polishing, Anodizing, and Coloring
Secondary Sic:	Not reported
Tertiary Sic:	Not reported
NPDES Number:	CAS000001
Status:	Terminated
Agency Number:	0
Region:	4
Regulatory Measure ID:	189304
Order Number:	97-03-DWQ
Regulatory Measure Type:	Enrollee
Place ID:	Not reported
WDID:	4 19I004142
Program Type:	Industrial
Adoption Date Of Regulatory Measure:	Not reported
Effective Date Of Regulatory Measure:	04/06/1992
Expiration Date Of Regulatory Measure:	Not reported
Termination Date Of Regulatory Measure:	12/29/2015
Discharge Name:	Gardena Plating Co
Discharge Address:	12901 S Western Ave
Discharge City:	Gardena
Discharge State:	California
Discharge Zip:	90249
Received Date:	Not reported

12901 S WESTERN AVENUE, LLC (Continued) **1000187114**

Processed Date:	Not reported
Status:	Not reported
Status Date:	Not reported
Place Size:	Not reported
Place Size Unit:	Not reported
Contact:	Not reported
Contact Title:	Not reported
Contact Phone:	Not reported
Contact Phone Ext:	Not reported
Contact Email:	Not reported
Operator Name:	Not reported
Operator Address:	Not reported
Operator City:	Not reported
Operator State:	Not reported
Operator Zip:	Not reported
Operator Contact:	Not reported
Operator Contact Title:	Not reported
Operator Contact Phone:	Not reported
Operator Contact Phone Ext:	Not reported
Operator Contact Email:	Not reported
Operator Type:	Not reported
Developer:	Not reported
Developer Address:	Not reported
Developer City:	Not reported
Developer State:	Not reported
Developer Zip:	Not reported
Developer Contact:	Not reported
Developer Contact Title:	Not reported
Constype Linear Utility Ind:	Not reported
Emergency Phone:	Not reported
Emergency Phone Ext:	Not reported
Constype Above Ground Ind:	Not reported
Constype Below Ground Ind:	Not reported
Constype Cable Line Ind:	Not reported
Constype Comm Line Ind:	Not reported
Constype Commertial Ind:	Not reported
Constype Electrical Line Ind:	Not reported
Constype Gas Line Ind:	Not reported
Constype Industrial Ind:	Not reported
Constype Other Description:	Not reported
Constype Other Ind:	Not reported
Constype Recons Ind:	Not reported
Constype Residential Ind:	Not reported
Constype Transport Ind:	Not reported
Constype Utility Description:	Not reported
Constype Utility Ind:	Not reported
Constype Water Sewer Ind:	Not reported
Dir Discharge Uswater Ind:	Not reported
Receiving Water Name:	Not reported
Certifier:	Not reported
Certifier Title:	Not reported
Certification Date:	Not reported
Primary Sic:	Not reported
Secondary Sic:	Not reported
Tertiary Sic:	Not reported

12901 S WESTERN AVENUE, LLC (Continued) **1000187114**

LA Co. Site Mitigation:
- Facility ID: Not reported
- Status: Not reported
- Site ID: SD0000642
- Jurisdiction: Not reported
- Case ID: RO0001640
- Abated: No
- Assigned To: Richard Clark
- Entered Date: Not reported
- Abated Date: Not reported

WDS:
- Facility ID: 4 19I000087
- Facility Type: Industrial - Facility that treats and/or disposes of liquid or semisolid wastes from any servicing, producing, manufacturing or processing operation of whatever nature, including mining, gravel washing, geothermal operations, air conditioning, ship building and repairing, oil production, storage and disposal operations, water pumping.
- Facility Status: Active - Any facility with a continuous or seasonal discharge that is under Waste Discharge Requirements.
- NPDES Number: CAS000001 The 1st 2 characters designate the state. The remaining 7 are assigned by the Regional Board
- Subregion: 4
- Facility Telephone: 3103278999
- Facility Contact: DAVIS CARL
- Agency Name: DEL MAR DIE CASTING
- Agency Address: 12901 S Western Ave
- Agency City,St,Zip: Gardena 902491917
- Agency Contact: Not reported
- Agency Telephone: 3103278999
- Agency Type: Private
- SIC Code: 0
- SIC Code 2: Not reported
- Primary Waste Type: Not reported
- Primary Waste: Not reported
- Waste Type2: Not reported
- Waste2: Not reported
- Primary Waste Type: Not reported
- Secondary Waste: Not reported
- Secondary Waste Type: Not reported
- Design Flow: 0
- Baseline Flow: 0
- Reclamation: Not reported
- POTW: Not reported
- Treat To Water: Minor Threat to Water Quality. A violation of a regional board order should cause a relatively minor impairment of beneficial uses compared to a major or minor threat. Not: All nurds without a TTWQ will be considered a minor threat to water quality unless coded at a higher Level. A Zero (0) may be used to code those NURDS that are found to represent no threat to water quality.
- Complexity: Category C - Facilities having no waste treatment systems, such as cooling water dischargers or thosewho must comply through best management practices, facilities with passive waste treatment and disposal systems, such as septic systems with subsurface disposal, or dischargers having waste storage systems with land disposal such as

12901 S WESTERN AVENUE, LLC (Continued) **1000187114**

dairy waste ponds.

Facility ID:	4 19I004142
Facility Type:	Industrial - Facility that treats and/or disposes of liquid or semisolid wastes from any servicing, producing, manufacturing or processing operation of whatever nature, including mining, gravel washing, geothermal operations, air conditioning, ship building and repairing, oil production, storage and disposal operations, water pumping.
Facility Status:	Active - Any facility with a continuous or seasonal discharge that is under Waste Discharge Requirements.
NPDES Number:	CAS000001 The 1st 2 characters designate the state. The remaining 7 are assigned by the Regional Board
Subregion:	4
Facility Telephone:	3103272634
Facility Contact:	DEKERMENJIAN GARY
Agency Name:	GARDENA PLATING CO
Agency Address:	12901 S Western Ave
Agency City,St,Zip:	Gardena 902491917
Agency Contact:	DEKERMENJIAN GARY
Agency Telephone:	3103272634
Agency Type:	Private
SIC Code:	0
SIC Code 2:	Not reported
Primary Waste Type:	Not reported
Primary Waste:	Not reported
Waste Type2:	Not reported
Waste2:	Not reported
Primary Waste Type:	Not reported
Secondary Waste:	Not reported
Secondary Waste Type:	Not reported
Design Flow:	0
Baseline Flow:	0
Reclamation:	Not reported
POTW:	Not reported
Treat To Water:	Minor Threat to Water Quality. A violation of a regional board order should cause a relatively minor impairment of beneficial uses compared to a major or minor threat. Not: All nurds without a TTWQ will be considered a minor threat to water quality unless coded at a higher Level. A Zero (0) may be used to code those NURDS that are found to represent no threat to water quality.
Complexity:	Category C - Facilities having no waste treatment systems, such as cooling water dischargers or thosewho must comply through best management practices, facilities with passive waste treatment and disposal systems, such as septic systems with subsurface disposal, or dischargers having waste storage systems with land disposal such as dairy waste ponds.

CIWQS:

Agency:	Del Mar Die Casting
Agency Address:	12901 S Western Ave, Gardena, CA 90249
Place/Project Type:	Industrial - Nonferrous Die-Castings, Except Aluminum
SIC/NAICS:	3364
Region:	4
Program:	INDSTW
Regulatory Measure Status:	Terminated
Regulatory Measure Type:	Storm water industrial

12901 S WESTERN AVENUE, LLC (Continued) **1000187114**

Order Number:	2014-0057-DWQ
WDID:	4 19I000087
NPDES Number:	CAS000001
Adoption Date:	Not reported
Effective Date:	02/18/1992
Termination Date:	02/01/2013
Expiration/Review Date:	Not reported
Design Flow:	Not reported
Major/Minor:	Not reported
Complexity:	Not reported
TTWQ:	Not reported
Enforcement Actions within 5 years:	0
Violations within 5 years:	0
Latitude:	33.91555
Longitude:	-118.30911

Agency:	Gardena Plating Co
Agency Address:	12901 S Western Ave, Gardena, CA 90249
Place/Project Type:	Industrial - Electroplating, Plating, Polishing, Anodizing, and Coloring
SIC/NAICS:	3471
Region:	4
Program:	INDSTW
Regulatory Measure Status:	Terminated
Regulatory Measure Type:	Storm water industrial
Order Number:	2014-0057-DWQ
WDID:	4 19I004142
NPDES Number:	CAS000001
Adoption Date:	Not reported
Effective Date:	04/06/1992
Termination Date:	12/29/2015
Expiration/Review Date:	Not reported
Design Flow:	Not reported
Major/Minor:	Not reported
Complexity:	Not reported
TTWQ:	Not reported
Enforcement Actions within 5 years:	0
Violations within 5 years:	2
Latitude:	33.91555
Longitude:	-118.30911

CB440 **SOUTHWEST PLATING COMPANY, LLC** **SEMS** **1000411006**
ENE **1344 WEST SLAUSON AVE.** **RCRA-LQG** **CAD008331506**
1/2-1 **LOS ANGELES, CA 90044** **ENVIROSTOR**
0.596 mi. **HIST UST**
3145 ft. **Site 1 of 2 in cluster CB** **FINDS**
ECHO
Actual: **EMI**
141 ft. **WDS**

Focus Map:
2

SEMS:

Site ID:	0905873
EPA ID:	CAD008331506
Cong District:	Not reported
FIPS Code:	06037
Latitude:	Not reported
Longitude:	Not reported
FF:	N

SOUTHWEST PLATING COMPANY, LLC (Continued) **1000411006**

NPL: Not on the NPL
Non NPL Status: SI Start Needed

SEMS Detail:
Region: 09
Site ID: 0905873
EPA ID: CAD008331506
Site Name: SOUTHWEST PLATING
NPL: N
FF: N
OU: 00
Action Code: DS
Action Name: DISCVRY
SEQ: 1
Start Date: 2001-06-27 04:00:00
Finish Date: 6/27/2001 4:00:00 AM
Qual: Not reported
Current Action Lead: EPA Perf

Region: 09
Site ID: 0905873
EPA ID: CAD008331506
Site Name: SOUTHWEST PLATING
NPL: N
FF: N
OU: 00
Action Code: PA
Action Name: PA
SEQ: 1
Start Date: 2014-07-01 04:00:00
Finish Date: 8/26/2015 4:00:00 AM
Qual: H
Current Action Lead: St Perf

RCRA-LQG:
Date form received by agency: 01/18/2013
Facility name: SOUTHWEST PLATING COMPANY, LLC
Facility address: 1344 WEST SLAUSON AVE.
LOS ANGELES, CA 90044
EPA ID: CAD008331506
Mailing address: WEST SLAUSON AVE.
LOS ANGELES, CA 90044
Contact: TOM BRIGANTINO
Contact address: WEST SLAUSON AVE.
LOS ANGELES, CA 90044
Contact country: US
Contact telephone: 323-753-3781
Contact email: Not reported
EPA Region: 09
Land type: Private
Classification: Large Quantity Generator
Description: Handler: generates 1,000 kg or more of hazardous waste during any calendar month; or generates more than 1 kg of acutely hazardous waste during any calendar month; or generates more than 100 kg of any residue or contaminated soil, waste or other debris resulting from the cleanup of a spill, into or on any land or water, of acutely hazardous

SOUTHWEST PLATING COMPANY, LLC (Continued) **1000411006**

waste during any calendar month; or generates 1 kg or less of acutely hazardous waste during any calendar month, and accumulates more than 1 kg of acutely hazardous waste at any time; or generates 100 kg or less of any residue or contaminated soil, waste or other debris resulting from the cleanup of a spill, into or on any land or water, of acutely hazardous waste during any calendar month, and accumulates more than 100 kg of that material at any time

Owner/Operator Summary:

Owner/operator name:	TOM BRIGANTINO
Owner/operator address:	1344 WEST SLAUSON AVENUE LOS ANGELES, CA 90044
Owner/operator country:	US
Owner/operator telephone:	Not reported
Owner/operator email:	Not reported
Owner/operator fax:	Not reported
Owner/operator extension:	Not reported
Legal status:	Private
Owner/Operator Type:	Owner
Owner/Op start date:	01/01/1943
Owner/Op end date:	Not reported

Owner/operator name:	RALPH BRIGANRINO
Owner/operator address:	WEST SLAUSON AVE. LOS ANGELES, CA 90044
Owner/operator country:	Not reported
Owner/operator telephone:	323-753-3781
Owner/operator email:	Not reported
Owner/operator fax:	Not reported
Owner/operator extension:	Not reported
Legal status:	Private
Owner/Operator Type:	Operator
Owner/Op start date:	05/01/2008
Owner/Op end date:	Not reported

Owner/operator name:	TOM BRIGANRINO
Owner/operator address:	1344 WEST SLAUSON AVE. LOS ANGELES, CA 90044
Owner/operator country:	US
Owner/operator telephone:	Not reported
Owner/operator email:	Not reported
Owner/operator fax:	Not reported
Owner/operator extension:	Not reported
Legal status:	Private
Owner/Operator Type:	Owner
Owner/Op start date:	01/01/1963
Owner/Op end date:	Not reported

Owner/operator name:	TOM BRIGANRINO
Owner/operator address:	WEST SLAUSON AVE. LOS ANGELES, CA 90044
Owner/operator country:	Not reported
Owner/operator telephone:	323-753-3781
Owner/operator email:	Not reported
Owner/operator fax:	Not reported
Owner/operator extension:	Not reported
Legal status:	Private

SOUTHWEST PLATING COMPANY, LLC (Continued) **1000411006**

Owner/Operator Type: Owner
Owner/Op start date: 05/01/2008
Owner/Op end date: Not reported

Owner/operator name: TOM BRIGANRINO
Owner/operator address: Not reported
Not reported
Owner/operator country: US
Owner/operator telephone: Not reported
Owner/operator email: Not reported
Owner/operator fax: Not reported
Owner/operator extension: Not reported
Legal status: Private
Owner/Operator Type: Operator
Owner/Op start date: 01/01/1963
Owner/Op end date: Not reported

Owner/operator name: TOM BRIGANTINO
Owner/operator address: Not reported
Not reported
Owner/operator country: US
Owner/operator telephone: Not reported
Owner/operator email: Not reported
Owner/operator fax: Not reported
Owner/operator extension: Not reported
Legal status: Private
Owner/Operator Type: Operator
Owner/Op start date: 01/01/1963
Owner/Op end date: Not reported

Handler Activities Summary:
U.S. importer of hazardous waste: No
Mixed waste (haz. and radioactive): No
Recycler of hazardous waste: No
Transporter of hazardous waste: No
Treater, storer or disposer of HW: No
Underground injection activity: No
On-site burner exemption: No
Furnace exemption: No
Used oil fuel burner: No
Used oil processor: No
User oil refiner: No
Used oil fuel marketer to burner: No
Used oil Specification marketer: No
Used oil transfer facility: No
Used oil transporter: No

. Waste code: D002
. Waste name: CORROSIVE WASTE

. Waste code: D006
. Waste name: CADMIUM

. Waste code: D007
. Waste name: CHROMIUM

. Waste code: F006

SOUTHWEST PLATING COMPANY, LLC (Continued) **1000411006**

. Waste name: WASTEWATER TREATMENT SLUDGES FROM ELECTROPLATING OPERATIONS, EXCEPT FROM THE FOLLOWING PROCESSES: (1) SULFURIC ACID ANODIZING OF ALUMINUM; (2) TIN PLATING ON CARBON STEEL; (3) ZINC PLATING (SEGREGATED BASIS) ON CARBON STEEL; (4) ALUMINUM OR ZINC-ALUMINUM PLATING ON CARBON STEEL; (5) CLEANING/STRIPPING ASSOCIATED WITH TIN, ZINC, AND ALUMINUM PLATING ON CARBON STEEL; AND (6) CHEMICAL ETCHING AND MILLING OF ALUMINUM.

Historical Generators:
Date form received by agency: 09/16/2010
Site name: SOUTHWEST PLATING COMPANY, LLC
Classification: Large Quantity Generator

. Waste code: D006
. Waste name: CADMIUM

Date form received by agency: 02/20/2008
Site name: SOUTHWEST PLATING COMPANY, LLC
Classification: Large Quantity Generator

. Waste code: D002
. Waste name: CORROSIVE WASTE

. Waste code: D003
. Waste name: REACTIVE WASTE

. Waste code: D005
. Waste name: BARIUM

. Waste code: D006
. Waste name: CADMIUM

. Waste code: D007
. Waste name: CHROMIUM

. Waste code: D008
. Waste name: LEAD

. Waste code: D009
. Waste name: MERCURY

. Waste code: D010
. Waste name: SELENIUM

. Waste code: D011
. Waste name: SILVER

. Waste code: F002
. Waste name: THE FOLLOWING SPENT HALOGENATED SOLVENTS: TETRACHLOROETHYLENE, METHYLENE CHLORIDE, TRICHLOROETHYLENE, 1,1,1-TRICHLOROETHANE, CHLOROBENZENE, 1,1,2-TRICHLORO-1,2,2-TRIFLUOROETHANE, ORTHO-DICHLOROBENZENE, TRICHLOROFLUOROMETHANE, AND 1,1,2, TRICHLOROETHANE; ALL SPENT SOLVENT MIXTURES/BLENDS CONTAINING, BEFORE USE, A TOTAL OF TEN PERCENT OR MORE (BY VOLUME) OF ONE OR MORE OF THE ABOVE HALOGENATED SOLVENTS OR THOSE SOLVENTS LISTED IN F001, F004, AND F005; AND STILL BOTTOMS FROM THE RECOVERY OF THESE SPENT SOLVENTS AND SPENT SOLVENT MIXTURES.

SOUTHWEST PLATING COMPANY, LLC (Continued) **1000411006**

. Waste code: F006
. Waste name: WASTEWATER TREATMENT SLUDGES FROM ELECTROPLATING OPERATIONS, EXCEPT FROM THE FOLLOWING PROCESSES: (1) SULFURIC ACID ANODIZING OF ALUMINUM; (2) TIN PLATING ON CARBON STEEL; (3) ZINC PLATING (SEGREGATED BASIS) ON CARBON STEEL; (4) ALUMINUM OR ZINC-ALUMINUM PLATING ON CARBON STEEL; (5) CLEANING/STRIPPING ASSOCIATED WITH TIN, ZINC, AND ALUMINUM PLATING ON CARBON STEEL; AND (6) CHEMICAL ETCHING AND MILLING OF ALUMINUM.

Date form received by agency: 02/27/2006
Site name: SOUTHWEST PLATING COMPANY
Classification: Small Quantity Generator

Date form received by agency: 02/27/2006
Site name: SOUTHWEST PLATING COMPANY
Classification: Large Quantity Generator

. Waste code: D002
. Waste name: CORROSIVE WASTE

. Waste code: D006
. Waste name: CADMIUM

. Waste code: F006
. Waste name: WASTEWATER TREATMENT SLUDGES FROM ELECTROPLATING OPERATIONS, EXCEPT FROM THE FOLLOWING PROCESSES: (1) SULFURIC ACID ANODIZING OF ALUMINUM; (2) TIN PLATING ON CARBON STEEL; (3) ZINC PLATING (SEGREGATED BASIS) ON CARBON STEEL; (4) ALUMINUM OR ZINC-ALUMINUM PLATING ON CARBON STEEL; (5) CLEANING/STRIPPING ASSOCIATED WITH TIN, ZINC, AND ALUMINUM PLATING ON CARBON STEEL; AND (6) CHEMICAL ETCHING AND MILLING OF ALUMINUM.

Date form received by agency: 09/01/1996
Site name: SOUTHWEST PLATING CO
Classification: Small Quantity Generator

Date form received by agency: 08/18/1980
Site name: SOUTHWEST PLATING CO
Classification: Large Quantity Generator

Facility Has Received Notices of Violations:
Regulation violated: Not reported
Area of violation: Generators - Pre-transport
Date violation determined: 07/21/2008
Date achieved compliance: 11/26/2008
Violation lead agency: EPA
Enforcement action: WRITTEN INFORMAL
Enforcement action date: 10/30/2008
Enf. disposition status: Not reported
Enf. disp. status date: Not reported
Enforcement lead agency: EPA
Proposed penalty amount: Not reported
Final penalty amount: Not reported
Paid penalty amount: Not reported

Evaluation Action Summary:

SOUTHWEST PLATING COMPANY, LLC (Continued) **1000411006**

Evaluation date: 09/11/2018
Evaluation: COMPLIANCE EVALUATION INSPECTION ON-SITE
Area of violation: Not reported
Date achieved compliance: Not reported
Evaluation lead agency: State

Evaluation date: 08/18/2015
Evaluation: COMPLIANCE EVALUATION INSPECTION ON-SITE
Area of violation: Not reported
Date achieved compliance: Not reported
Evaluation lead agency: State

Evaluation date: 07/21/2008
Evaluation: COMPLIANCE EVALUATION INSPECTION ON-SITE
Area of violation: Generators - Pre-transport
Date achieved compliance: 11/26/2008
Evaluation lead agency: EPA

ENVIROSTOR:
Facility ID: 71002192
Status: Refer: EPA
Status Date: 10/30/2018
Site Code: 301685
Site Type: Evaluation
Site Type Detailed: Evaluation
Acres: 5
NPL: NO
Regulatory Agencies: NONE SPECIFIED
Lead Agency: NONE SPECIFIED
Program Manager: Folashade Simpson
Supervisor: Sayareh Amirebrahimi
Division Branch: Cleanup Chatsworth
Assembly: 59
Senate: 30
Special Program: EPA - PASI
Restricted Use: NO
Site Mgmt Req: NONE SPECIFIED
Funding: Not reported
Latitude: 33.98903
Longitude: -118.2996
APN: NONE SPECIFIED
Past Use: NONE SPECIFIED
Potential COC: NONE SPECIFIED
Confirmed COC: NONE SPECIFIED
Potential Description: NONE SPECIFIED
Alias Name: CAD008331506
Alias Type: EPA Identification Number
Alias Name: 110002632553
Alias Type: EPA (FRS #)
Alias Name: 301202
Alias Type: Site Code - Historical
Alias Name: 301685
Alias Type: Project Code (Site Code)
Alias Name: 301685
Alias Type: Project Code (Site Code)
Alias Name: 71002192
Alias Type: Envirostor ID Number

SOUTHWEST PLATING COMPANY, LLC (Continued) **1000411006**

Completed Info:
Completed Area Name: Plating and Sump area located at 1344 West Slauson Avenue
Completed Sub Area Name: Not reported
Completed Document Type: PA/SI Reassessment
Completed Date: 10/08/2014
Comments: Not reported

Future Area Name: Not reported
Future Sub Area Name: Not reported
Future Document Type: Not reported
Future Due Date: Not reported
Schedule Area Name: Not reported
Schedule Sub Area Name: Not reported
Schedule Document Type: Not reported
Schedule Due Date: Not reported
Schedule Revised Date: Not reported

HIST UST:
File Number: Not reported
URL: Not reported
Region: STATE
Facility ID: 00000050860
Facility Type: Other
Other Type: METAL FINISHING
Contact Name: TOM BRIGANTINO
Telephone: 2137533781
Owner Name: SOUTHWEST PLATING COMPANY
Owner Address: 1344 WEST SLAUSON AVENUE
Owner City,St,Zip: LOS ANGELES, CA 90044
Total Tanks: 0002

Tank Num: 001
Container Num: 1
Year Installed: Not reported
Tank Capacity: 00000405
Tank Used for: WASTE
Type of Fuel: Not reported
Container Construction Thickness: Not reported
Leak Detection: Visual

Tank Num: 002
Container Num: 2
Year Installed: Not reported
Tank Capacity: 00000405
Tank Used for: WASTE
Type of Fuel: Not reported
Container Construction Thickness: Not reported
Leak Detection: Visual

FINDS:

Registry ID: 110002632553

Environmental Interest/Information System
AIR EMISSIONS CLASSIFICATION UNKNOWN

SOUTHWEST PLATING COMPANY, LLC (Continued) **1000411006**

California Hazardous Waste Tracking System - Datamart (HWTS-DATAMART) provides California with information on hazardous waste shipments for generators, transporters, and treatment, storage, and disposal facilities.

US National Pollutant Discharge Elimination System (NPDES) module of the Compliance Information System (ICIS) tracks surface water permits issued under the Clean Water Act. Under NPDES, all facilities that discharge pollutants from any point source into waters of the United States are required to obtain a permit. The permit will likely contain limits on what can be discharged, impose monitoring and reporting requirements, and include other provisions to ensure that the discharge does not adversely affect water quality.

RCRAInfo is a national information system that supports the Resource Conservation and Recovery Act (RCRA) program through the tracking of events and activities related to facilities that generate, transport, and treat, store, or dispose of hazardous waste. RCRAInfo allows RCRA program staff to track the notification, permit, compliance, and corrective action activities required under RCRA.

RISK AND TECHNOLOGY REVIEW

STATE MASTER

SUPERFUND (NON-NPL)

HAZARDOUS WASTE BIENNIAL REPORTER

ICIS (Integrated Compliance Information System) is the Integrated Compliance Information System and provides a database that, when complete, will contain integrated Enforcement and Compliance information across most of EPA's programs. The vision for ICIS is to replace EPA's independent databases that contain Enforcement data with a single repository for that information. Currently, ICIS contains all Federal Administrative and Judicial enforcement actions. This information is maintained in ICIS by EPA in the Regional offices and it Headquarters. A future release of ICIS will replace the Permit Compliance System (PCS) which supports the NPDES and will integrate that information with Federal actions already in the system. ICIS also has the capability to track other activities occurring in the Region that support Compliance and Enforcement programs. These include; Incident Tracking, Compliance Assistance, and Compliance Monitoring.

Click this hyperlink while viewing on your computer to access additional FINDS: detail in the EDR Site Report.

ECHO:
Envid: 1000411006
Registry ID: 110002632553
DFR URL: http://echo.epa.gov/detailed-facility-report?fid=110002632553

EMI:
Year: 1987
County Code: 19

SOUTHWEST PLATING COMPANY, LLC (Continued) **1000411006**

Air Basin:	SC
Facility ID:	9489
Air District Name:	SC
SIC Code:	3471
Air District Name:	SOUTH COAST AQMD
Community Health Air Pollution Info System:	Not reported
Consolidated Emission Reporting Rule:	Not reported
Total Organic Hydrocarbon Gases Tons/Yr:	0
Reactive Organic Gases Tons/Yr:	0
Carbon Monoxide Emissions Tons/Yr:	0
NOX - Oxides of Nitrogen Tons/Yr:	0
SOX - Oxides of Sulphur Tons/Yr:	0
Particulate Matter Tons/Yr:	0
Part. Matter 10 Micrometers and Smllr Tons/Yr:	0

Year:	1990
County Code:	19
Air Basin:	SC
Facility ID:	9489
Air District Name:	SC
SIC Code:	3471
Air District Name:	SOUTH COAST AQMD
Community Health Air Pollution Info System:	Not reported
Consolidated Emission Reporting Rule:	Not reported
Total Organic Hydrocarbon Gases Tons/Yr:	2
Reactive Organic Gases Tons/Yr:	0
Carbon Monoxide Emissions Tons/Yr:	0
NOX - Oxides of Nitrogen Tons/Yr:	0
SOX - Oxides of Sulphur Tons/Yr:	0
Particulate Matter Tons/Yr:	0
Part. Matter 10 Micrometers and Smllr Tons/Yr:	0

WDS:

Facility ID:	4 19I003448
Facility Type:	Not reported
Facility Status:	Active - Any facility with a continuous or seasonal discharge that is under Waste Discharge Requirements.
NPDES Number:	CAS000001 The 1st 2 characters designate the state. The remaining 7 are assigned by the Regional Board
Subregion:	4
Facility Telephone:	Not reported
Facility Contact:	Not reported
Agency Name:	TOM BRIGANTINO
Agency Address:	Not reported
Agency City,St,Zip:	0
Agency Contact:	Not reported
Agency Telephone:	Not reported
Agency Type:	Not reported
SIC Code:	0
SIC Code 2:	Not reported
Primary Waste Type:	Not reported
Primary Waste:	Not reported
Waste Type2:	Not reported
Waste2:	Not reported
Primary Waste Type:	Not reported
Secondary Waste:	Not reported
Secondary Waste Type:	Not reported

SOUTHWEST PLATING COMPANY, LLC (Continued) **1000411006**

Design Flow:	0
Baseline Flow:	0
Reclamation:	Not reported
POTW:	Not reported
Treat To Water:	Minor Threat to Water Quality. A violation of a regional board order should cause a relatively minor impairment of beneficial uses compared to a major or minor threat. Not: All nurds without a TTWQ will be considered a minor threat to water quality unless coded at a higher Level. A Zero (0) may be used to code those NURDS that are found to represent no threat to water quality.
Complexity:	Category C - Facilities having no waste treatment systems, such as cooling water dischargers or thosewho must comply through best management practices, facilities with passive waste treatment and disposal systems, such as septic systems with subsurface disposal, or dischargers having waste storage systems with land disposal such as dairy waste ponds.

CB441 **ADESCO INC** **ENVIROSTOR** **S103628434**
ENE **1328 WEST SLAUSON AVENUE** **N/A**
1/2-1 **LOS ANGELES, CA 90044**
0.596 mi.
3148 ft. **Site 2 of 2 in cluster CB**

Actual:
141 ft.

Focus Map:
2

ENVIROSTOR:

Facility ID:	19360027
Status:	Refer: Other Agency
Status Date:	08/31/1995
Site Code:	Not reported
Site Type:	Historical
Site Type Detailed:	* Historical
Acres:	Not reported
NPL:	NO
Regulatory Agencies:	NONE SPECIFIED
Lead Agency:	NONE SPECIFIED
Program Manager:	Not reported
Supervisor:	Referred - Not Assigned
Division Branch:	Cleanup Chatsworth
Assembly:	59
Senate:	30
Special Program:	* Site Char & Assess Grant (CERCLA 104)
Restricted Use:	NO
Site Mgmt Req:	NONE SPECIFIED
Funding:	Not reported
Latitude:	33.98889
Longitude:	-118.2991
APN:	6003001031
Past Use:	NONE SPECIFIED
Potential COC:	* WASTE OIL & MIXED OIL * OTHER PESTICIDE CONTAINERS, 30 GALLONS OR MORE
Confirmed COC:	NONE SPECIFIED
Potential Description:	NONE SPECIFIED
Alias Name:	AMERICAN LAB & SYSTEMS
Alias Type:	Alternate Name
Alias Name:	HYGIN SANITARY SUPPLY COMPANY
Alias Type:	Alternate Name
Alias Name:	SOUTHERN CALIFORNIA PINE FURNITURE
Alias Type:	Alternate Name
Alias Name:	WESTROD WASHER SERVICES

ADESCO INC (Continued) **S103628434**

Alias Type: Alternate Name
Alias Name: 6003001031
Alias Type: APN
Alias Name: CAD981690647
Alias Type: EPA Identification Number
Alias Name: 19360027
Alias Type: Envirostor ID Number

Completed Info:
Completed Area Name: PROJECT WIDE
Completed Sub Area Name: Not reported
Completed Document Type: Site Screening
Completed Date: 11/09/1988
Comments: Site Screening Done: DHS will take no further action due to the fact that there have been no observed releases, all past violations have been corrected, and the low preliminary hazard ranking score. Site referred to LA County Health Dept for further investigation.

Completed Area Name: PROJECT WIDE
Completed Sub Area Name: Not reported
Completed Document Type: Preliminary Assessment Report
Completed Date: 04/01/1986
Comments: AMERICAN LAB & SYSTEMS OCCUPANT FROM 1983 TO PRESENT. SUBMIT TO EPA PRELIM ASSESS DONE SOURCE ACT (AMERICAN LAB): TELEPHONE CONVERSATION WITH MIKE CURRY, AMERICAN LAB & SYSTEMS -- PURCHASE & SALE OF NEW AND USED HYDRAULIC STANDS OF VARIOUS PUPOSES. (ADESCO) AUTOMOTIVE EQUIPMENT REPAIR. WASTE: WASTE OIL & DRUMS BY AMERICAN LAB WERE REMOVED BY THE SUP- PLIER. PERCHLOROETHYLENE WASTE (ADESCO). RECOMMEND NO FURTHER ACTION DUE TO NO EVIDENCE OF ONSITE DISPOSAL.

Completed Area Name: PROJECT WIDE
Completed Sub Area Name: Not reported
Completed Document Type: * Discovery
Completed Date: 05/07/1982
Comments: FACILITY IDENTIFIED LA CHAMBER OF COMMERCE BUS DIR 1958 - AUTO & INDUSTRIAL PARTS.

Future Area Name: Not reported
Future Sub Area Name: Not reported
Future Document Type: Not reported
Future Due Date: Not reported
Schedule Area Name: Not reported
Schedule Sub Area Name: Not reported
Schedule Document Type: Not reported
Schedule Due Date: Not reported
Schedule Revised Date: Not reported

442
SW
1/2-1
0.660 mi.
3486 ft.

MALLINCKRODT CORPORATION (1) **ENVIROSTOR** **S102860857**
12729 SOUTH VAN NESS **N/A**
HAWTHORNE, CA 90250

Actual:
64 ft.

Focus Map:
7

ENVIROSTOR:
Facility ID: 19280158
Status: No Further Action
Status Date: 02/02/1995
Site Code: Not reported

MALLINCKRODT CORPORATION (1) (Continued) **S102860857**

Site Type: Historical
Site Type Detailed: * Historical
Acres: Not reported
NPL: NO
Regulatory Agencies: NONE SPECIFIED
Lead Agency: NONE SPECIFIED
Program Manager: Not reported
Supervisor: * Mmonroy
Division Branch: Cleanup Cypress
Assembly: 62
Senate: 35
Special Program: * CERC2
Restricted Use: NO
Site Mgmt Req: NONE SPECIFIED
Funding: Not reported
Latitude: 33.91694
Longitude: -118.3172
APN: NONE SPECIFIED
Past Use: NONE SPECIFIED
Potential COC: * UNSPECIFIED SLUDGE WASTE * UNSPECIFIED SOLVENT MIXTURES * WASTE OIL & MIXED OIL
Confirmed COC: NONE SPECIFIED
Potential Description: NONE SPECIFIED
Alias Name: BOWERS PRINTING INK CO
Alias Type: Alternate Name
Alias Name: CAD982359986
Alias Type: EPA Identification Number
Alias Name: 19280158
Alias Type: Envirostor ID Number

Completed Info:
Completed Area Name: PROJECT WIDE
Completed Sub Area Name: Not reported
Completed Document Type: Site Screening
Completed Date: 02/02/1995
Comments: DATABASE VALIDATION PROGRAM CONFIRMS NFA FOR DTSC.

Completed Area Name: PROJECT WIDE
Completed Sub Area Name: Not reported
Completed Document Type: Preliminary Assessment Report
Completed Date: 06/29/1988
Comments: PRELIM ASSESS DONE SITE DISPOSAL OR RELEASE OF WASTE NO FURTHER ACTION, NO EVIDENCE OF WASTE ON SITE

Completed Area Name: PROJECT WIDE
Completed Sub Area Name: Not reported
Completed Document Type: Site Screening
Completed Date: 10/30/1986
Comments: SITE SCREENING DONE PA RATIONALE: REQ INFO ON PAST ACTIVITY

Completed Area Name: PROJECT WIDE
Completed Sub Area Name: Not reported
Completed Document Type: * Discovery
Completed Date: 03/20/1980
Comments: FACILITY IDENTIFIED IW SURVEY QUESTIONNAIRE 12580 QUESTIONNAIRE RECEIVED WASTE: INK SLUDGE, THINNER DISPOSAL FACILITY: ASHBURY OIL COMPANY

MALLINCKRODT CORPORATION (1) (Continued) **S102860857**

Future Area Name:	Not reported
Future Sub Area Name:	Not reported
Future Document Type:	Not reported
Future Due Date:	Not reported
Schedule Area Name:	Not reported
Schedule Sub Area Name:	Not reported
Schedule Document Type:	Not reported
Schedule Due Date:	Not reported
Schedule Revised Date:	Not reported

---

443 East 1/2-1 0.703 mi. 3711 ft.

WEST IMPERIAL HIGHWAY CHARTER SCHOOL **ENVIROSTOR SCH** **S109422421 N/A**
1256 W. IMPERIAL HIGHWAY
LOS ANGELES, CA 90044

Actual: 202 ft.

Focus Map: 8

ENVIROSTOR:

Facility ID:	60001021
Status:	Inactive - Needs Evaluation
Status Date:	03/18/2010
Site Code:	304614
Site Type:	School Investigation
Site Type Detailed:	School
Acres:	3.67
NPL:	NO
Regulatory Agencies:	SMBRP
Lead Agency:	SMBRP
Program Manager:	Not reported
Supervisor:	Shahir Haddad
Division Branch:	Southern California Schools & Brownfields Outreach
Assembly:	62
Senate:	35
Special Program:	Not reported
Restricted Use:	NO
Site Mgmt Req:	NONE SPECIFIED
Funding:	School District
Latitude:	33.93076
Longitude:	-118.2970
APN:	NONE SPECIFIED
Past Use:	OIL FIELD, RESIDENTIAL AREA
Potential COC:	Under Investigation
Confirmed COC:	NONE SPECIFIED
Potential Description:	SOIL, SV
Alias Name:	304614
Alias Type:	Project Code (Site Code)
Alias Name:	60001021
Alias Type:	Envirostor ID Number

Completed Info:

Completed Area Name:	PROJECT WIDE
Completed Sub Area Name:	Not reported
Completed Document Type:	Cost Recovery Closeout Memo
Completed Date:	08/16/2010
Comments:	CRU Memo completed.
Completed Area Name:	PROJECT WIDE
Completed Sub Area Name:	Not reported
Completed Document Type:	Phase 1

WEST IMPERIAL HIGHWAY CHARTER SCHOOL (Continued) **S109422421**

Completed Date: 01/15/2009
Comments: Disapproval of Phase I ESA letter issued.

Completed Area Name: PROJECT WIDE
Completed Sub Area Name: Not reported
Completed Document Type: Correspondence
Completed Date: 08/13/2012
Comments: Not reported

Future Area Name: Not reported
Future Sub Area Name: Not reported
Future Document Type: Not reported
Future Due Date: Not reported
Schedule Area Name: Not reported
Schedule Sub Area Name: Not reported
Schedule Document Type: Not reported
Schedule Due Date: Not reported
Schedule Revised Date: Not reported

SCH:

Facility ID: 60001021
Site Type: School Investigation
Site Type Detail: School
Site Mgmt. Req.: NONE SPECIFIED
Acres: 3.67
National Priorities List: NO
Cleanup Oversight Agencies: SMBRP
Lead Agency: SMBRP
Lead Agency Description: DTSC - Site Cleanup Program
Project Manager: Not reported
Supervisor: Shahir Haddad
Division Branch: Southern California Schools & Brownfields Outreach
Site Code: 304614
Assembly: 62
Senate: 35
Special Program Status: Not reported
Status: Inactive - Needs Evaluation
Status Date: 03/18/2010
Restricted Use: NO
Funding: School District
Latitude: 33.93076
Longitude: -118.2970
APN: NONE SPECIFIED
Past Use: OIL FIELD, RESIDENTIAL AREA
Potential COC: Under Investigation
Confirmed COC: NONE SPECIFIED
Potential Description: SOIL, SV
Alias Name: 304614
Alias Type: Project Code (Site Code)
Alias Name: 60001021
Alias Type: Envirostor ID Number

Completed Info:
Completed Area Name: PROJECT WIDE
Completed Sub Area Name: Not reported
Completed Document Type: Cost Recovery Closeout Memo

WEST IMPERIAL HIGHWAY CHARTER SCHOOL (Continued) **S109422421**

Completed Date:	08/16/2010
Comments:	CRU Memo completed.
Completed Area Name:	PROJECT WIDE
Completed Sub Area Name:	Not reported
Completed Document Type:	Phase 1
Completed Date:	01/15/2009
Comments:	Disapproval of Phase I ESA letter issued.
Completed Area Name:	PROJECT WIDE
Completed Sub Area Name:	Not reported
Completed Document Type:	Correspondence
Completed Date:	08/13/2012
Comments:	Not reported
Future Area Name:	Not reported
Future Sub Area Name:	Not reported
Future Document Type:	Not reported
Future Due Date:	Not reported
Schedule Area Name:	Not reported
Schedule Sub Area Name:	Not reported
Schedule Document Type:	Not reported
Schedule Due Date:	Not reported
Schedule Revised Date:	Not reported

444
WSW
1/2-1
0.703 mi.
3712 ft.

Actual:
60 ft.

Focus Map:
7

TELEDYNE REYNOLDS, INC.
12525 DAPHNE AVENUE
HAWTHORNE, CA

SEMS **1000201830**
CORRACTS **CAD990833006**
RCRA-TSDF
RCRA-LQG
ENVIROSTOR
HIST UST
US FIN ASSUR
ICIS
FINDS
ECHO
EMI
HWP
NPDES
CIWQS

SEMS:

Site ID:	0900243
EPA ID:	CAD990833006
Cong District:	27
FIPS Code:	06037
Latitude:	Not reported
Longitude:	Not reported
FF:	N
NPL:	Not on the NPL
Non NPL Status:	Deferred to RCRA (Subtitle C)

SEMS Detail:

Region:	09
Site ID:	0900243
EPA ID:	CAD990833006
Site Name:	TELEDYNE RELAYS
NPL:	N
FF:	N

TELEDYNE REYNOLDS, INC. (Continued) **1000201830**

OU: 00
Action Code: PA
Action Name: PA
SEQ: 1
Start Date: Not reported
Finish Date: 9/18/1991 4:00:00 AM
Qual: D
Current Action Lead: EPA Perf

Region: 09
Site ID: 0900243
EPA ID: CAD990833006
Site Name: TELEDYNE RELAYS
NPL: N
FF: N
OU: 00
Action Code: DS
Action Name: DISCVRY
SEQ: 1
Start Date: 1991-05-21 04:00:00
Finish Date: 5/21/1991 4:00:00 AM
Qual: Not reported
Current Action Lead: EPA Perf

CORRACTS:
EPA ID: CAD990833006
EPA Region: 09
Area Name: ENTIRE FACILITY
Actual Date: 19920106
Action: CA075LO - CA Prioritization, Facility or area was assigned a low corrective action priority
NAICS Code(s): 335314
Relay and Industrial Control Manufacturing
Original schedule date: Not reported
Schedule end date: Not reported

EPA ID: CAD990833006
EPA Region: 09
Area Name: ENTIRE FACILITY
Actual Date: 19910915
Action: CA075LO - CA Prioritization, Facility or area was assigned a low corrective action priority
NAICS Code(s): 335314
Relay and Industrial Control Manufacturing
Original schedule date: Not reported
Schedule end date: Not reported

RCRA-TSDF:
Date form received by agency: 02/14/2018
Facility name: TELEDYNE REYNOLDS, INC.
Facility address: 12525 DAPHNE AVENUE
HAWTHORNE, CA 90250-0000
EPA ID: CAD990833006
Mailing address: DAPHNE AVENUE
HAWTHORNE, CA 90250-0000

TELEDYNE REYNOLDS, INC. (Continued) **1000201830**

Contact:	JEFFREY W HOGUE
Contact address:	DAPHNE AVENUE HAWTHORNE, CA 90250-0000
Contact country:	US
Contact telephone:	323-241-1226
Contact email:	JEFFREY.HOGUE@TELEDYNE.COM
EPA Region:	09
Land type:	Private
Classification:	TSDF
Description:	Handler is engaged in the treatment, storage or disposal of hazardous waste
Classification:	Large Quantity Generator
Description:	Handler: generates 1,000 kg or more of hazardous waste during any calendar month; or generates more than 1 kg of acutely hazardous waste during any calendar month; or generates more than 100 kg of any residue or contaminated soil, waste or other debris resulting from the cleanup of a spill, into or on any land or water, of acutely hazardous waste during any calendar month; or generates 1 kg or less of acutely hazardous waste during any calendar month, and accumulates more than 1 kg of acutely hazardous waste at any time; or generates 100 kg or less of any residue or contaminated soil, waste or other debris resulting from the cleanup of a spill, into or on any land or water, of acutely hazardous waste during any calendar month, and accumulates more than 100 kg of that material at any time

Owner/Operator Summary:

Owner/operator name:	TELEDYNE RELAYS
Owner/operator address:	DAPHNE AVENUE HAWTHORNE, CA 90250
Owner/operator country:	US
Owner/operator telephone:	323-241-1226
Owner/operator email:	JEFFREY.HOGUE@TELEDYNE.COM
Owner/operator fax:	Not reported
Owner/operator extension:	Not reported
Legal status:	Private
Owner/Operator Type:	Operator
Owner/Op start date:	06/30/1987
Owner/Op end date:	Not reported

Owner/operator name:	TELEDYNE REYNOLDS, INC.
Owner/operator address:	MC CONNELL AVENUE LOS ANGELES, CA 90066
Owner/operator country:	US
Owner/operator telephone:	323-241-1226
Owner/operator email:	JEFFREY.HOGUE@TELEDYNE.COM
Owner/operator fax:	Not reported
Owner/operator extension:	Not reported
Legal status:	Private
Owner/Operator Type:	Owner
Owner/Op start date:	12/31/2013
Owner/Op end date:	Not reported

Handler Activities Summary:

U.S. importer of hazardous waste:	No
Mixed waste (haz. and radioactive):	No
Recycler of hazardous waste:	No

TELEDYNE REYNOLDS, INC. (Continued) **1000201830**

Transporter of hazardous waste: No
Treater, storer or disposer of HW: No
Underground injection activity: No
On-site burner exemption: No
Furnace exemption: No
Used oil fuel burner: No
Used oil processor: No
User oil refiner: No
Used oil fuel marketer to burner: No
Used oil Specification marketer: No
Used oil transfer facility: No
Used oil transporter: No

. Waste code: 135
. Waste name: Unspecified aqueous solution

. Waste code: 171
. Waste name: Metal sludge (see 121)

. Waste code: 181
. Waste name: Other inorganic solid waste

. Waste code: 214
. Waste name: Unspecified solvent mixture

. Waste code: 221
. Waste name: Waste oil and mixed oil

. Waste code: 331
. Waste name: Off-specification, aged, or surplus organics

. Waste code: 352
. Waste name: Other organic solids

. Waste code: 711
. Waste name: Liquids with cyanides > 1000 mg/l

. Waste code: 723
. Waste name: Liquids with chromium (VI) > 500 mg/l

. Waste code: 726
. Waste name: Liquids with nickel > 134 mg/l

. Waste code: 741
. Waste name: Liquids with halogenated organic compounds > 1000 mg/l

. Waste code: 751
. Waste name: Solids or sludge with halogenated organic comp. > 1000 mg/kg

. Waste code: 791
. Waste name: Liquids with pH < 2

. Waste code: 792
. Waste name: Liquids with pH < 2 with metals

. Waste code: D001
. Waste name: IGNITABLE WASTE

TELEDYNE REYNOLDS, INC. (Continued) **1000201830**

. Waste code: D002
. Waste name: CORROSIVE WASTE

. Waste code: D003
. Waste name: REACTIVE WASTE

. Waste code: D004
. Waste name: ARSENIC

. Waste code: D007
. Waste name: CHROMIUM

. Waste code: D008
. Waste name: LEAD

. Waste code: F001
. Waste name: THE FOLLOWING SPENT HALOGENATED SOLVENTS USED IN DEGREASING: TETRACHLOROETHYLENE, TRICHLORETHYLENE, METHYLENE CHLORIDE, 1,1,1-TRICHLOROETHANE, CARBON TETRACHLORIDE AND CHLORINATED FLUOROCARBONS; ALL SPENT SOLVENT MIXTURES/BLENDS USED IN DEGREASING CONTAINING, BEFORE USE, A TOTAL OF TEN PERCENT OR MORE (BY VOLUME) OF ONE OR MORE OF THE ABOVE HALOGENATED SOLVENTS OR THOSE SOLVENTS LISTED IN F002, F004, AND F005; AND STILL BOTTOMS FROM THE RECOVERY OF THESE SPENT SOLVENTS AND SPENT SOLVENT MIXTURES.

. Waste code: F003
. Waste name: THE FOLLOWING SPENT NONHALOGENATED SOLVENTS: XYLENE, ACETONE, ETHYL ACETATE, ETHYL BENZENE, ETHYL ETHER, METHYL ISOBUTYL KETONE, N-BUTYL ALCOHOL, CYCLOHEXANONE, AND METHANOL; ALL SPENT SOLVENT MIXTURES/BLENDS CONTAINING, BEFORE USE, ONLY THE ABOVE SPENT NONHALOGENATED SOLVENTS; AND ALL SPENT SOLVENT MIXTURES/BLENDS CONTAINING, BEFORE USE, ONE OR MORE OF THE ABOVE NONHALOGENATED SOLVENTS, AND A TOTAL OF TEN PERCENT OR MORE (BY VOLUME) OF ONE OR MORE OF THOSE SOLVENTS LISTED IN F001, F002, F004, AND F005; AND STILL BOTTOMS FROM THE RECOVERY OF THESE SPENT SOLVENTS AND SPENT SOLVENT MIXTURES.

. Waste code: F006
. Waste name: WASTEWATER TREATMENT SLUDGES FROM ELECTROPLATING OPERATIONS, EXCEPT FROM THE FOLLOWING PROCESSES: (1) SULFURIC ACID ANODIZING OF ALUMINUM; (2) TIN PLATING ON CARBON STEEL; (3) ZINC PLATING (SEGREGATED BASIS) ON CARBON STEEL; (4) ALUMINUM OR ZINC-ALUMINUM PLATING ON CARBON STEEL; (5) CLEANING/STRIPPING ASSOCIATED WITH TIN, ZINC, AND ALUMINUM PLATING ON CARBON STEEL; AND (6) CHEMICAL ETCHING AND MILLING OF ALUMINUM.

. Waste code: F007
. Waste name: SPENT CYANIDE PLATING BATH SOLUTIONS FROM ELECTROPLATING OPERATIONS.

. Waste code: F009
. Waste name: SPENT STRIPPING AND CLEANING BATH SOLUTIONS FROM ELECTROPLATING OPERATIONS IN WHICH CYANIDES ARE USED IN THE PROCESS.

Historical Generators:
Date form received by agency: 02/24/2016
Site name: TELEDYNE RELAYS
Classification: Large Quantity Generator

TELEDYNE REYNOLDS, INC. (Continued) **1000201830**

. Waste code: 122
. Waste name: Alkaline solution without metals (pH > 12.5)

. Waste code: 132
. Waste name: Aqueous solution w/metals (< restricted levels and see waste code 121 for a list of metals)

. Waste code: 133
. Waste name: Aqueous solution with 10% or more total organic residues

. Waste code: 134
. Waste name: Aqueous solution with <10% total organic residues

. Waste code: 135
. Waste name: Unspecified aqueous solution

. Waste code: 171
. Waste name: Metal sludge (see 121)

. Waste code: 181
. Waste name: Other inorganic solid waste

. Waste code: 214
. Waste name: Unspecified solvent mixture

. Waste code: 221
. Waste name: Waste oil and mixed oil

. Waste code: 331
. Waste name: Off-specification, aged, or surplus organics

. Waste code: 352
. Waste name: Other organic solids

. Waste code: 551
. Waste name: Laboratory waste chemicals

. Waste code: 711
. Waste name: Liquids with cyanides > 1000 mg/l

. Waste code: 726
. Waste name: Liquids with nickel > 134 mg/l

. Waste code: 751
. Waste name: Solids or sludge with halogenated organic comp. > 1000 mg/kg

. Waste code: 791
. Waste name: Liquids with pH < 2

. Waste code: 792
. Waste name: Liquids with pH < 2 with metals

. Waste code: D001
. Waste name: IGNITABLE WASTE

. Waste code: D002
. Waste name: CORROSIVE WASTE

TELEDYNE REYNOLDS, INC. (Continued) **1000201830**

. Waste code: D003
. Waste name: REACTIVE WASTE

. Waste code: D004
. Waste name: ARSENIC

. Waste code: D007
. Waste name: CHROMIUM

. Waste code: D008
. Waste name: LEAD

. Waste code: F001
. Waste name: THE FOLLOWING SPENT HALOGENATED SOLVENTS USED IN DEGREASING: TETRACHLOROETHYLENE, TRICHLORETHYLENE, METHYLENE CHLORIDE, 1,1,1-TRICHLOROETHANE, CARBON TETRACHLORIDE AND CHLORINATED FLUOROCARBONS; ALL SPENT SOLVENT MIXTURES/BLENDS USED IN DEGREASING CONTAINING, BEFORE USE, A TOTAL OF TEN PERCENT OR MORE (BY VOLUME) OF ONE OR MORE OF THE ABOVE HALOGENATED SOLVENTS OR THOSE SOLVENTS LISTED IN F002, F004, AND F005; AND STILL BOTTOMS FROM THE RECOVERY OF THESE SPENT SOLVENTS AND SPENT SOLVENT MIXTURES.

. Waste code: F003
. Waste name: THE FOLLOWING SPENT NONHALOGENATED SOLVENTS: XYLENE, ACETONE, ETHYL ACETATE, ETHYL BENZENE, ETHYL ETHER, METHYL ISOBUTYL KETONE, N-BUTYL ALCOHOL, CYCLOHEXANONE, AND METHANOL; ALL SPENT SOLVENT MIXTURES/BLENDS CONTAINING, BEFORE USE, ONLY THE ABOVE SPENT NONHALOGENATED SOLVENTS; AND ALL SPENT SOLVENT MIXTURES/BLENDS CONTAINING, BEFORE USE, ONE OR MORE OF THE ABOVE NONHALOGENATED SOLVENTS, AND A TOTAL OF TEN PERCENT OR MORE (BY VOLUME) OF ONE OR MORE OF THOSE SOLVENTS LISTED IN F001, F002, F004, AND F005; AND STILL BOTTOMS FROM THE RECOVERY OF THESE SPENT SOLVENTS AND SPENT SOLVENT MIXTURES.

. Waste code: F006
. Waste name: WASTEWATER TREATMENT SLUDGES FROM ELECTROPLATING OPERATIONS, EXCEPT FROM THE FOLLOWING PROCESSES: (1) SULFURIC ACID ANODIZING OF ALUMINUM; (2) TIN PLATING ON CARBON STEEL; (3) ZINC PLATING (SEGREGATED BASIS) ON CARBON STEEL; (4) ALUMINUM OR ZINC-ALUMINUM PLATING ON CARBON STEEL; (5) CLEANING/STRIPPING ASSOCIATED WITH TIN, ZINC, AND ALUMINUM PLATING ON CARBON STEEL; AND (6) CHEMICAL ETCHING AND MILLING OF ALUMINUM.

. Waste code: F007
. Waste name: SPENT CYANIDE PLATING BATH SOLUTIONS FROM ELECTROPLATING OPERATIONS.

. Waste code: F009
. Waste name: SPENT STRIPPING AND CLEANING BATH SOLUTIONS FROM ELECTROPLATING OPERATIONS IN WHICH CYANIDES ARE USED IN THE PROCESS.

Date form received by agency: 03/01/2014
Site name: TELEDYNE RELAYS
Classification: Large Quantity Generator

. Waste code: 122
. Waste name: Alkaline solution without metals (pH > 12.5)

TELEDYNE REYNOLDS, INC. (Continued) **1000201830**

. Waste code: 132
. Waste name: Aqueous solution w/metals (< restricted levels and see waste code 121 for a list of metals)

. Waste code: 133
. Waste name: Aqueous solution with 10% or more total organic residues

. Waste code: 171
. Waste name: Metal sludge (see 121)

. Waste code: 181
. Waste name: Other inorganic solid waste

. Waste code: 214
. Waste name: Unspecified solvent mixture

. Waste code: 221
. Waste name: Waste oil and mixed oil

. Waste code: 331
. Waste name: Off-specification, aged, or surplus organics

. Waste code: 343
. Waste name: Unspecified organic liquid mixture

. Waste code: 351
. Waste name: Organic solids with halogens

. Waste code: 352
. Waste name: Other organic solids

. Waste code: 551
. Waste name: Laboratory waste chemicals

. Waste code: 711
. Waste name: Liquids with cyanides > 1000 mg/l

. Waste code: 726
. Waste name: Liquids with nickel > 134 mg/l

. Waste code: 741
. Waste name: Liquids with halogenated organic compounds > 1000 mg/l

. Waste code: 751
. Waste name: Solids or sludge with halogenated organic comp. > 1000 mg/kg

. Waste code: 791
. Waste name: Liquids with pH < 2

. Waste code: D001
. Waste name: IGNITABLE WASTE

. Waste code: D002
. Waste name: CORROSIVE WASTE

. Waste code: D003
. Waste name: REACTIVE WASTE

TELEDYNE REYNOLDS, INC. (Continued) **1000201830**

. Waste code: D004
. Waste name: ARSENIC

. Waste code: D008
. Waste name: LEAD

. Waste code: F001
. Waste name: THE FOLLOWING SPENT HALOGENATED SOLVENTS USED IN DEGREASING: TETRACHLOROETHYLENE, TRICHLORETHYLENE, METHYLENE CHLORIDE, 1,1,1-TRICHLOROETHANE, CARBON TETRACHLORIDE AND CHLORINATED FLUOROCARBONS; ALL SPENT SOLVENT MIXTURES/BLENDS USED IN DEGREASING CONTAINING, BEFORE USE, A TOTAL OF TEN PERCENT OR MORE (BY VOLUME) OF ONE OR MORE OF THE ABOVE HALOGENATED SOLVENTS OR THOSE SOLVENTS LISTED IN F002, F004, AND F005; AND STILL BOTTOMS FROM THE RECOVERY OF THESE SPENT SOLVENTS AND SPENT SOLVENT MIXTURES.

. Waste code: F003
. Waste name: THE FOLLOWING SPENT NONHALOGENATED SOLVENTS: XYLENE, ACETONE, ETHYL ACETATE, ETHYL BENZENE, ETHYL ETHER, METHYL ISOBUTYL KETONE, N-BUTYL ALCOHOL, CYCLOHEXANONE, AND METHANOL; ALL SPENT SOLVENT MIXTURES/BLENDS CONTAINING, BEFORE USE, ONLY THE ABOVE SPENT NONHALOGENATED SOLVENTS; AND ALL SPENT SOLVENT MIXTURES/BLENDS CONTAINING, BEFORE USE, ONE OR MORE OF THE ABOVE NONHALOGENATED SOLVENTS, AND A TOTAL OF TEN PERCENT OR MORE (BY VOLUME) OF ONE OR MORE OF THOSE SOLVENTS LISTED IN F001, F002, F004, AND F005; AND STILL BOTTOMS FROM THE RECOVERY OF THESE SPENT SOLVENTS AND SPENT SOLVENT MIXTURES.

. Waste code: F006
. Waste name: WASTEWATER TREATMENT SLUDGES FROM ELECTROPLATING OPERATIONS, EXCEPT FROM THE FOLLOWING PROCESSES: (1) SULFURIC ACID ANODIZING OF ALUMINUM; (2) TIN PLATING ON CARBON STEEL; (3) ZINC PLATING (SEGREGATED BASIS) ON CARBON STEEL; (4) ALUMINUM OR ZINC-ALUMINUM PLATING ON CARBON STEEL; (5) CLEANING/STRIPPING ASSOCIATED WITH TIN, ZINC, AND ALUMINUM PLATING ON CARBON STEEL; AND (6) CHEMICAL ETCHING AND MILLING OF ALUMINUM.

. Waste code: F007
. Waste name: SPENT CYANIDE PLATING BATH SOLUTIONS FROM ELECTROPLATING OPERATIONS.

. Waste code: F009
. Waste name: SPENT STRIPPING AND CLEANING BATH SOLUTIONS FROM ELECTROPLATING OPERATIONS IN WHICH CYANIDES ARE USED IN THE PROCESS.

Date form received by agency: 03/19/2013
Site name: TELEDYNE RELAYS
Classification: Large Quantity Generator

. Waste code: 122
. Waste name: Alkaline solution without metals (pH > 12.5)

. Waste code: 133
. Waste name: Aqueous solution with 10% or more total organic residues

. Waste code: 151
. Waste name: Asbestos-containing waste

TELEDYNE REYNOLDS, INC. (Continued) **1000201830**

. Waste code: 171
. Waste name: Metal sludge (see 121)

. Waste code: 181
. Waste name: Other inorganic solid waste

. Waste code: 214
. Waste name: Unspecified solvent mixture

. Waste code: 221
. Waste name: Waste oil and mixed oil

. Waste code: 352
. Waste name: Other organic solids

. Waste code: 551
. Waste name: Laboratory waste chemicals

. Waste code: 711
. Waste name: Liquids with cyanides > 1000 mg/l

. Waste code: 726
. Waste name: Liquids with nickel > 134 mg/l

. Waste code: 741
. Waste name: Liquids with halogenated organic compounds > 1000 mg/l

. Waste code: 751
. Waste name: Solids or sludge with halogenated organic comp. > 1000 mg/kg

. Waste code: 791
. Waste name: Liquids with pH < 2

. Waste code: D001
. Waste name: IGNITABLE WASTE

. Waste code: D002
. Waste name: CORROSIVE WASTE

. Waste code: D003
. Waste name: REACTIVE WASTE

. Waste code: D004
. Waste name: ARSENIC

. Waste code: D008
. Waste name: LEAD

. Waste code: D011
. Waste name: SILVER

. Waste code: F001
. Waste name: THE FOLLOWING SPENT HALOGENATED SOLVENTS USED IN DEGREASING: TETRACHLOROETHYLENE, TRICHLORETHYLENE, METHYLENE CHLORIDE, 1,1,1-TRICHLOROETHANE, CARBON TETRACHLORIDE AND CHLORINATED FLUOROCARBONS; ALL SPENT SOLVENT MIXTURES/BLENDS USED IN DEGREASING CONTAINING, BEFORE USE, A TOTAL OF TEN PERCENT OR MORE (BY VOLUME) OF

TELEDYNE REYNOLDS, INC. (Continued) **1000201830**

ONE OR MORE OF THE ABOVE HALOGENATED SOLVENTS OR THOSE SOLVENTS LISTED IN F002, F004, AND F005; AND STILL BOTTOMS FROM THE RECOVERY OF THESE SPENT SOLVENTS AND SPENT SOLVENT MIXTURES.

. Waste code: F003
. Waste name: THE FOLLOWING SPENT NONHALOGENATED SOLVENTS: XYLENE, ACETONE, ETHYL ACETATE, ETHYL BENZENE, ETHYL ETHER, METHYL ISOBUTYL KETONE, N-BUTYL ALCOHOL, CYCLOHEXANONE, AND METHANOL; ALL SPENT SOLVENT MIXTURES/BLENDS CONTAINING, BEFORE USE, ONLY THE ABOVE SPENT NONHALOGENATED SOLVENTS; AND ALL SPENT SOLVENT MIXTURES/BLENDS CONTAINING, BEFORE USE, ONE OR MORE OF THE ABOVE NONHALOGENATED SOLVENTS, AND A TOTAL OF TEN PERCENT OR MORE (BY VOLUME) OF ONE OR MORE OF THOSE SOLVENTS LISTED IN F001, F002, F004, AND F005; AND STILL BOTTOMS FROM THE RECOVERY OF THESE SPENT SOLVENTS AND SPENT SOLVENT MIXTURES.

. Waste code: F006
. Waste name: WASTEWATER TREATMENT SLUDGES FROM ELECTROPLATING OPERATIONS, EXCEPT FROM THE FOLLOWING PROCESSES: (1) SULFURIC ACID ANODIZING OF ALUMINUM; (2) TIN PLATING ON CARBON STEEL; (3) ZINC PLATING (SEGREGATED BASIS) ON CARBON STEEL; (4) ALUMINUM OR ZINC-ALUMINUM PLATING ON CARBON STEEL; (5) CLEANING/STRIPPING ASSOCIATED WITH TIN, ZINC, AND ALUMINUM PLATING ON CARBON STEEL; AND (6) CHEMICAL ETCHING AND MILLING OF ALUMINUM.

. Waste code: F007
. Waste name: SPENT CYANIDE PLATING BATH SOLUTIONS FROM ELECTROPLATING OPERATIONS.

. Waste code: F009
. Waste name: SPENT STRIPPING AND CLEANING BATH SOLUTIONS FROM ELECTROPLATING OPERATIONS IN WHICH CYANIDES ARE USED IN THE PROCESS.

Date form received by agency: 03/23/2012
Site name: TELEDYNE RELAYS
Classification: Large Quantity Generator

. Waste code: 122
. Waste name: Alkaline solution without metals (pH > 12.5)

. Waste code: 171
. Waste name: Metal sludge (see 121)

. Waste code: 181
. Waste name: Other inorganic solid waste

. Waste code: 214
. Waste name: Unspecified solvent mixture

. Waste code: 352
. Waste name: Other organic solids

. Waste code: 551
. Waste name: Laboratory waste chemicals

. Waste code: 711
. Waste name: Liquids with cyanides > 1000 mg/l

TELEDYNE REYNOLDS, INC. (Continued) **1000201830**

. Waste code: 741
. Waste name: Liquids with halogenated organic compounds > 1000 mg/l

. Waste code: 751
. Waste name: Solids or sludge with halogenated organic comp. > 1000 mg/kg

. Waste code: 791
. Waste name: Liquids with pH < 2

. Waste code: D001
. Waste name: IGNITABLE WASTE

. Waste code: D002
. Waste name: CORROSIVE WASTE

. Waste code: D003
. Waste name: REACTIVE WASTE

. Waste code: D004
. Waste name: ARSENIC

. Waste code: D008
. Waste name: LEAD

. Waste code: D011
. Waste name: SILVER

. Waste code: F001
. Waste name: THE FOLLOWING SPENT HALOGENATED SOLVENTS USED IN DEGREASING: TETRACHLOROETHYLENE, TRICHLORETHYLENE, METHYLENE CHLORIDE, 1,1,1-TRICHLOROETHANE, CARBON TETRACHLORIDE AND CHLORINATED FLUOROCARBONS; ALL SPENT SOLVENT MIXTURES/BLENDS USED IN DEGREASING CONTAINING, BEFORE USE, A TOTAL OF TEN PERCENT OR MORE (BY VOLUME) OF ONE OR MORE OF THE ABOVE HALOGENATED SOLVENTS OR THOSE SOLVENTS LISTED IN F002, F004, AND F005; AND STILL BOTTOMS FROM THE RECOVERY OF THESE SPENT SOLVENTS AND SPENT SOLVENT MIXTURES.

. Waste code: F003
. Waste name: THE FOLLOWING SPENT NONHALOGENATED SOLVENTS: XYLENE, ACETONE, ETHYL ACETATE, ETHYL BENZENE, ETHYL ETHER, METHYL ISOBUTYL KETONE, N-BUTYL ALCOHOL, CYCLOHEXANONE, AND METHANOL; ALL SPENT SOLVENT MIXTURES/BLENDS CONTAINING, BEFORE USE, ONLY THE ABOVE SPENT NONHALOGENATED SOLVENTS; AND ALL SPENT SOLVENT MIXTURES/BLENDS CONTAINING, BEFORE USE, ONE OR MORE OF THE ABOVE NONHALOGENATED SOLVENTS, AND A TOTAL OF TEN PERCENT OR MORE (BY VOLUME) OF ONE OR MORE OF THOSE SOLVENTS LISTED IN F001, F002, F004, AND F005; AND STILL BOTTOMS FROM THE RECOVERY OF THESE SPENT SOLVENTS AND SPENT SOLVENT MIXTURES.

. Waste code: F006
. Waste name: WASTEWATER TREATMENT SLUDGES FROM ELECTROPLATING OPERATIONS, EXCEPT FROM THE FOLLOWING PROCESSES: (1) SULFURIC ACID ANODIZING OF ALUMINUM; (2) TIN PLATING ON CARBON STEEL; (3) ZINC PLATING (SEGREGATED BASIS) ON CARBON STEEL; (4) ALUMINUM OR ZINC-ALUMINUM PLATING ON CARBON STEEL; (5) CLEANING/STRIPPING ASSOCIATED WITH TIN, ZINC, AND ALUMINUM PLATING ON CARBON STEEL; AND (6) CHEMICAL ETCHING AND MILLING OF ALUMINUM.

TELEDYNE REYNOLDS, INC. (Continued) **1000201830**

. Waste code: F007
. Waste name: SPENT CYANIDE PLATING BATH SOLUTIONS FROM ELECTROPLATING OPERATIONS.

. Waste code: F009
. Waste name: SPENT STRIPPING AND CLEANING BATH SOLUTIONS FROM ELECTROPLATING OPERATIONS IN WHICH CYANIDES ARE USED IN THE PROCESS.

Date form received by agency: 02/24/2010
Site name: TELEDYNE RELAYS
Classification: Large Quantity Generator

. Waste code: D001
. Waste name: IGNITABLE WASTE

. Waste code: D002
. Waste name: CORROSIVE WASTE

. Waste code: D003
. Waste name: REACTIVE WASTE

. Waste code: D004
. Waste name: ARSENIC

. Waste code: D007
. Waste name: CHROMIUM

. Waste code: D008
. Waste name: LEAD

. Waste code: F003
. Waste name: THE FOLLOWING SPENT NONHALOGENATED SOLVENTS: XYLENE, ACETONE, ETHYL ACETATE, ETHYL BENZENE, ETHYL ETHER, METHYL ISOBUTYL KETONE, N-BUTYL ALCOHOL, CYCLOHEXANONE, AND METHANOL; ALL SPENT SOLVENT MIXTURES/BLENDS CONTAINING, BEFORE USE, ONLY THE ABOVE SPENT NONHALOGENATED SOLVENTS; AND ALL SPENT SOLVENT MIXTURES/BLENDS CONTAINING, BEFORE USE, ONE OR MORE OF THE ABOVE NONHALOGENATED SOLVENTS, AND A TOTAL OF TEN PERCENT OR MORE (BY VOLUME) OF ONE OR MORE OF THOSE SOLVENTS LISTED IN F001, F002, F004, AND F005; AND STILL BOTTOMS FROM THE RECOVERY OF THESE SPENT SOLVENTS AND SPENT SOLVENT MIXTURES.

. Waste code: F007
. Waste name: SPENT CYANIDE PLATING BATH SOLUTIONS FROM ELECTROPLATING OPERATIONS.

. Waste code: F009
. Waste name: SPENT STRIPPING AND CLEANING BATH SOLUTIONS FROM ELECTROPLATING OPERATIONS IN WHICH CYANIDES ARE USED IN THE PROCESS.

Date form received by agency: 01/21/2008
Site name: TELEDYNE RELAYS
Classification: Large Quantity Generator

. Waste code: D001
. Waste name: IGNITABLE WASTE

. Waste code: F009
. Waste name: SPENT STRIPPING AND CLEANING BATH SOLUTIONS FROM ELECTROPLATING

TELEDYNE REYNOLDS, INC. (Continued) **1000201830**

OPERATIONS IN WHICH CYANIDES ARE USED IN THE PROCESS.

. Waste code: F007
. Waste name: SPENT CYANIDE PLATING BATH SOLUTIONS FROM ELECTROPLATING OPERATIONS.

. Waste code: F006
. Waste name: WASTEWATER TREATMENT SLUDGES FROM ELECTROPLATING OPERATIONS, EXCEPT FROM THE FOLLOWING PROCESSES: (1) SULFURIC ACID ANODIZING OF ALUMINUM; (2) TIN PLATING ON CARBON STEEL; (3) ZINC PLATING (SEGREGATED BASIS) ON CARBON STEEL; (4) ALUMINUM OR ZINC-ALUMINUM PLATING ON CARBON STEEL; (5) CLEANING/STRIPPING ASSOCIATED WITH TIN, ZINC, AND ALUMINUM PLATING ON CARBON STEEL; AND (6) CHEMICAL ETCHING AND MILLING OF ALUMINUM.

. Waste code: F003
. Waste name: THE FOLLOWING SPENT NONHALOGENATED SOLVENTS: XYLENE, ACETONE, ETHYL ACETATE, ETHYL BENZENE, ETHYL ETHER, METHYL ISOBUTYL KETONE, N-BUTYL ALCOHOL, CYCLOHEXANONE, AND METHANOL; ALL SPENT SOLVENT MIXTURES/BLENDS CONTAINING, BEFORE USE, ONLY THE ABOVE SPENT NONHALOGENATED SOLVENTS; AND ALL SPENT SOLVENT MIXTURES/BLENDS CONTAINING, BEFORE USE, ONE OR MORE OF THE ABOVE NONHALOGENATED SOLVENTS, AND A TOTAL OF TEN PERCENT OR MORE (BY VOLUME) OF ONE OR MORE OF THOSE SOLVENTS LISTED IN F001, F002, F004, AND F005; AND STILL BOTTOMS FROM THE RECOVERY OF THESE SPENT SOLVENTS AND SPENT SOLVENT MIXTURES.

. Waste code: F001
. Waste name: THE FOLLOWING SPENT HALOGENATED SOLVENTS USED IN DEGREASING: TETRACHLOROETHYLENE, TRICHLORETHYLENE, METHYLENE CHLORIDE, 1,1,1-TRICHLOROETHANE, CARBON TETRACHLORIDE AND CHLORINATED FLUOROCARBONS; ALL SPENT SOLVENT MIXTURES/BLENDS USED IN DEGREASING CONTAINING, BEFORE USE, A TOTAL OF TEN PERCENT OR MORE (BY VOLUME) OF ONE OR MORE OF THE ABOVE HALOGENATED SOLVENTS OR THOSE SOLVENTS LISTED IN F002, F004, AND F005; AND STILL BOTTOMS FROM THE RECOVERY OF THESE SPENT SOLVENTS AND SPENT SOLVENT MIXTURES.

. Waste code: D008
. Waste name: LEAD

. Waste code: D004
. Waste name: ARSENIC

. Waste code: D003
. Waste name: REACTIVE WASTE

. Waste code: D002
. Waste name: CORROSIVE WASTE

Date form received by agency: 02/09/2006
Site name: TELEDYNE RELAYS
Classification: Large Quantity Generator

. Waste code: 122
. Waste name: Alkaline solution without metals (pH > 12.5)

. Waste code: F009
. Waste name: SPENT STRIPPING AND CLEANING BATH SOLUTIONS FROM ELECTROPLATING

TELEDYNE REYNOLDS, INC. (Continued) **1000201830**

OPERATIONS IN WHICH CYANIDES ARE USED IN THE PROCESS.

. Waste code: F008
. Waste name: PLATING BATH RESIDUES FROM THE BOTTOM OF PLATING BATHS FROM ELECTROPLATING OPERATIONS IN WHICH CYANIDES ARE USED IN THE PROCESS.

. Waste code: F007
. Waste name: SPENT CYANIDE PLATING BATH SOLUTIONS FROM ELECTROPLATING OPERATIONS.

. Waste code: F006
. Waste name: WASTEWATER TREATMENT SLUDGES FROM ELECTROPLATING OPERATIONS, EXCEPT FROM THE FOLLOWING PROCESSES: (1) SULFURIC ACID ANODIZING OF ALUMINUM; (2) TIN PLATING ON CARBON STEEL; (3) ZINC PLATING (SEGREGATED BASIS) ON CARBON STEEL; (4) ALUMINUM OR ZINC-ALUMINUM PLATING ON CARBON STEEL; (5) CLEANING/STRIPPING ASSOCIATED WITH TIN, ZINC, AND ALUMINUM PLATING ON CARBON STEEL; AND (6) CHEMICAL ETCHING AND MILLING OF ALUMINUM.

. Waste code: F003
. Waste name: THE FOLLOWING SPENT NONHALOGENATED SOLVENTS: XYLENE, ACETONE, ETHYL ACETATE, ETHYL BENZENE, ETHYL ETHER, METHYL ISOBUTYL KETONE, N-BUTYL ALCOHOL, CYCLOHEXANONE, AND METHANOL; ALL SPENT SOLVENT MIXTURES/BLENDS CONTAINING, BEFORE USE, ONLY THE ABOVE SPENT NONHALOGENATED SOLVENTS; AND ALL SPENT SOLVENT MIXTURES/BLENDS CONTAINING, BEFORE USE, ONE OR MORE OF THE ABOVE NONHALOGENATED SOLVENTS, AND A TOTAL OF TEN PERCENT OR MORE (BY VOLUME) OF ONE OR MORE OF THOSE SOLVENTS LISTED IN F001, F002, F004, AND F005; AND STILL BOTTOMS FROM THE RECOVERY OF THESE SPENT SOLVENTS AND SPENT SOLVENT MIXTURES.

. Waste code: D008
. Waste name: LEAD

. Waste code: D007
. Waste name: CHROMIUM

. Waste code: D004
. Waste name: ARSENIC

. Waste code: D003
. Waste name: REACTIVE WASTE

. Waste code: D002
. Waste name: CORROSIVE WASTE

. Waste code: D001
. Waste name: IGNITABLE WASTE

. Waste code: 791
. Waste name: Liquids with pH < 2

. Waste code: 741
. Waste name: Liquids with halogenated organic compounds > 1000 mg/l

. Waste code: 711
. Waste name: Liquids with cyanides > 1000 mg/l

TELEDYNE REYNOLDS, INC. (Continued) **1000201830**

. Waste code: 352
. Waste name: Other organic solids

. Waste code: 331
. Waste name: Off-specification, aged, or surplus organics

. Waste code: 214
. Waste name: Unspecified solvent mixture

. Waste code: 181
. Waste name: Other inorganic solid waste

. Waste code: 171
. Waste name: Metal sludge (see 121)

. Waste code: 131
. Waste name: Aqueous solution (2 < pH < 12.5) containing reactive anions (azide, bromate, chlorate, cyanide, fluoride, hypochlorite, nitrite, perchlorate, and sulfide anions)

Date form received by agency: 03/08/2004
Site name: TELEDYNE RELAYS
Classification: Large Quantity Generator

. Waste code: D001
. Waste name: IGNITABLE WASTE

. Waste code: D002
. Waste name: CORROSIVE WASTE

. Waste code: D003
. Waste name: REACTIVE WASTE

. Waste code: D004
. Waste name: ARSENIC

. Waste code: D007
. Waste name: CHROMIUM

. Waste code: D008
. Waste name: LEAD

. Waste code: F003
. Waste name: THE FOLLOWING SPENT NONHALOGENATED SOLVENTS: XYLENE, ACETONE, ETHYL ACETATE, ETHYL BENZENE, ETHYL ETHER, METHYL ISOBUTYL KETONE, N-BUTYL ALCOHOL, CYCLOHEXANONE, AND METHANOL; ALL SPENT SOLVENT MIXTURES/BLENDS CONTAINING, BEFORE USE, ONLY THE ABOVE SPENT NONHALOGENATED SOLVENTS; AND ALL SPENT SOLVENT MIXTURES/BLENDS CONTAINING, BEFORE USE, ONE OR MORE OF THE ABOVE NONHALOGENATED SOLVENTS, AND A TOTAL OF TEN PERCENT OR MORE (BY VOLUME) OF ONE OR MORE OF THOSE SOLVENTS LISTED IN F001, F002, F004, AND F005; AND STILL BOTTOMS FROM THE RECOVERY OF THESE SPENT SOLVENTS AND SPENT SOLVENT MIXTURES.

. Waste code: F006
. Waste name: WASTEWATER TREATMENT SLUDGES FROM ELECTROPLATING OPERATIONS, EXCEPT FROM THE FOLLOWING PROCESSES: (1) SULFURIC ACID ANODIZING OF ALUMINUM;

TELEDYNE REYNOLDS, INC. (Continued) **1000201830**

(2) TIN PLATING ON CARBON STEEL; (3) ZINC PLATING (SEGREGATED BASIS) ON CARBON STEEL; (4) ALUMINUM OR ZINC-ALUMINUM PLATING ON CARBON STEEL; (5) CLEANING/STRIPPING ASSOCIATED WITH TIN, ZINC, AND ALUMINUM PLATING ON CARBON STEEL; AND (6) CHEMICAL ETCHING AND MILLING OF ALUMINUM.

. Waste code: F007
. Waste name: SPENT CYANIDE PLATING BATH SOLUTIONS FROM ELECTROPLATING OPERATIONS.

. Waste code: F008
. Waste name: PLATING BATH RESIDUES FROM THE BOTTOM OF PLATING BATHS FROM ELECTROPLATING OPERATIONS IN WHICH CYANIDES ARE USED IN THE PROCESS.

. Waste code: F009
. Waste name: SPENT STRIPPING AND CLEANING BATH SOLUTIONS FROM ELECTROPLATING OPERATIONS IN WHICH CYANIDES ARE USED IN THE PROCESS.

Date form received by agency: 10/15/2003
Site name: TELEDYNE RELAYS
Classification: Large Quantity Generator

. Waste code: D001
. Waste name: IGNITABLE WASTE

. Waste code: D002
. Waste name: CORROSIVE WASTE

. Waste code: D003
. Waste name: REACTIVE WASTE

. Waste code: D007
. Waste name: CHROMIUM

. Waste code: D008
. Waste name: LEAD

. Waste code: F003
. Waste name: THE FOLLOWING SPENT NONHALOGENATED SOLVENTS: XYLENE, ACETONE, ETHYL ACETATE, ETHYL BENZENE, ETHYL ETHER, METHYL ISOBUTYL KETONE, N-BUTYL ALCOHOL, CYCLOHEXANONE, AND METHANOL; ALL SPENT SOLVENT MIXTURES/BLENDS CONTAINING, BEFORE USE, ONLY THE ABOVE SPENT NONHALOGENATED SOLVENTS; AND ALL SPENT SOLVENT MIXTURES/BLENDS CONTAINING, BEFORE USE, ONE OR MORE OF THE ABOVE NONHALOGENATED SOLVENTS, AND A TOTAL OF TEN PERCENT OR MORE (BY VOLUME) OF ONE OR MORE OF THOSE SOLVENTS LISTED IN F001, F002, F004, AND F005; AND STILL BOTTOMS FROM THE RECOVERY OF THESE SPENT SOLVENTS AND SPENT SOLVENT MIXTURES.

. Waste code: F006
. Waste name: WASTEWATER TREATMENT SLUDGES FROM ELECTROPLATING OPERATIONS, EXCEPT FROM THE FOLLOWING PROCESSES: (1) SULFURIC ACID ANODIZING OF ALUMINUM; (2) TIN PLATING ON CARBON STEEL; (3) ZINC PLATING (SEGREGATED BASIS) ON CARBON STEEL; (4) ALUMINUM OR ZINC-ALUMINUM PLATING ON CARBON STEEL; (5) CLEANING/STRIPPING ASSOCIATED WITH TIN, ZINC, AND ALUMINUM PLATING ON CARBON STEEL; AND (6) CHEMICAL ETCHING AND MILLING OF ALUMINUM.

TELEDYNE REYNOLDS, INC. (Continued) **1000201830**

. Waste code: F007
. Waste name: SPENT CYANIDE PLATING BATH SOLUTIONS FROM ELECTROPLATING OPERATIONS.

. Waste code: F008
. Waste name: PLATING BATH RESIDUES FROM THE BOTTOM OF PLATING BATHS FROM ELECTROPLATING OPERATIONS IN WHICH CYANIDES ARE USED IN THE PROCESS.

. Waste code: F009
. Waste name: SPENT STRIPPING AND CLEANING BATH SOLUTIONS FROM ELECTROPLATING OPERATIONS IN WHICH CYANIDES ARE USED IN THE PROCESS.

Date form received by agency: 02/21/2002
Site name: TELEDYNE RELAYS
Classification: Large Quantity Generator

Date form received by agency: 08/14/2000
Site name: TELEDYNE ELECTRONIC TECHNOLOGIES RELAYS
Classification: Large Quantity Generator

. Waste code: F001
. Waste name: THE FOLLOWING SPENT HALOGENATED SOLVENTS USED IN DEGREASING: TETRACHLOROETHYLENE, TRICHLORETHYLENE, METHYLENE CHLORIDE, 1,1,1-TRICHLOROETHANE, CARBON TETRACHLORIDE AND CHLORINATED FLUOROCARBONS; ALL SPENT SOLVENT MIXTURES/BLENDS USED IN DEGREASING CONTAINING, BEFORE USE, A TOTAL OF TEN PERCENT OR MORE (BY VOLUME) OF ONE OR MORE OF THE ABOVE HALOGENATED SOLVENTS OR THOSE SOLVENTS LISTED IN F002, F004, AND F005; AND STILL BOTTOMS FROM THE RECOVERY OF THESE SPENT SOLVENTS AND SPENT SOLVENT MIXTURES.

. Waste code: F002
. Waste name: THE FOLLOWING SPENT HALOGENATED SOLVENTS: TETRACHLOROETHYLENE, METHYLENE CHLORIDE, TRICHLOROETHYLENE, 1,1,1-TRICHLOROETHANE, CHLOROBENZENE, 1,1,2-TRICHLORO-1,2,2-TRIFLUOROETHANE, ORTHO-DICHLOROBENZENE, TRICHLOROFLUOROMETHANE, AND 1,1,2, TRICHLOROETHANE; ALL SPENT SOLVENT MIXTURES/BLENDS CONTAINING, BEFORE USE, A TOTAL OF TEN PERCENT OR MORE (BY VOLUME) OF ONE OR MORE OF THE ABOVE HALOGENATED SOLVENTS OR THOSE SOLVENTS LISTED IN F001, F004, AND F005; AND STILL BOTTOMS FROM THE RECOVERY OF THESE SPENT SOLVENTS AND SPENT SOLVENT MIXTURES.

. Waste code: F006
. Waste name: WASTEWATER TREATMENT SLUDGES FROM ELECTROPLATING OPERATIONS, EXCEPT FROM THE FOLLOWING PROCESSES: (1) SULFURIC ACID ANODIZING OF ALUMINUM; (2) TIN PLATING ON CARBON STEEL; (3) ZINC PLATING (SEGREGATED BASIS) ON CARBON STEEL; (4) ALUMINUM OR ZINC-ALUMINUM PLATING ON CARBON STEEL; (5) CLEANING/STRIPPING ASSOCIATED WITH TIN, ZINC, AND ALUMINUM PLATING ON CARBON STEEL; AND (6) CHEMICAL ETCHING AND MILLING OF ALUMINUM.

. Waste code: F007
. Waste name: SPENT CYANIDE PLATING BATH SOLUTIONS FROM ELECTROPLATING OPERATIONS.

. Waste code: F009
. Waste name: SPENT STRIPPING AND CLEANING BATH SOLUTIONS FROM ELECTROPLATING OPERATIONS IN WHICH CYANIDES ARE USED IN THE PROCESS.

Date form received by agency: 04/21/1999

TELEDYNE REYNOLDS, INC. (Continued) **1000201830**

Site name: TELEDYNE RELAYS TELEDYNE ELECTRONIC TECH
Classification: Large Quantity Generator

Date form received by agency: 09/01/1996
Site name: TELEDYNE ELECTRONIC TECHNOLOGIES RELAYS
Classification: Large Quantity Generator

Date form received by agency: 02/27/1996
Site name: TELEDYNE RELAYS
Classification: Large Quantity Generator

Date form received by agency: 04/15/1994
Site name: TELEDYNE ELECTRONIC TECH RELAYS FACILITY
Classification: Large Quantity Generator

Date form received by agency: 04/23/1992
Site name: TELEDYNE RELAYS DIVISION OF TELEDYNE IND
Classification: Large Quantity Generator

Date form received by agency: 04/13/1990
Site name: TELEDYNE RELAYS
Classification: Large Quantity Generator

Biennial Reports:

Last Biennial Reporting Year: 2017

Annual Waste Handled:

Waste code: D001
Waste name: IGNITABLE HAZARDOUS WASTES ARE THOSE WASTES WHICH HAVE A FLASHPOINT OF LESS THAN 140 DEGREES FAHRENHEIT AS DETERMINED BY A PENSKY-MARTENS CLOSED CUP FLASH POINT TESTER. ANOTHER METHOD OF DETERMINING THE FLASH POINT OF A WASTE IS TO REVIEW THE MATERIAL SAFETY DATA SHEET, WHICH CAN BE OBTAINED FROM THE MANUFACTURER OR DISTRIBUTOR OF THE MATERIAL. LACQUER THINNER IS AN EXAMPLE OF A COMMONLY USED SOLVENT WHICH WOULD BE CONSIDERED AS IGNITABLE HAZARDOUS WASTE.
Amount (Lbs): 5681

Waste code: D002
Waste name: A WASTE WHICH HAS A PH OF LESS THAN 2 OR GREATER THAN 12.5 IS CONSIDERED TO BE A CORROSIVE HAZARDOUS WASTE. SODIUM HYDROXIDE, A CAUSTIC SOLUTION WITH A HIGH PH, IS OFTEN USED BY INDUSTRIES TO CLEAN OR DEGREASE PARTS. HYDROCHLORIC ACID, A SOLUTION WITH A LOW PH, IS USED BY MANY INDUSTRIES TO CLEAN METAL PARTS PRIOR TO PAINTING. WHEN THESE CAUSTIC OR ACID SOLUTIONS BECOME CONTAMINATED AND MUST BE DISPOSED, THE WASTE WOULD BE A CORROSIVE HAZARDOUS WASTE.
Amount (Lbs): 15549

Waste code: D003
Waste name: A MATERIAL IS CONSIDERED TO BE A REACTIVE HAZARDOUS WASTE IF IT IS NORMALLY UNSTABLE, REACTS VIOLENTLY WITH WATER, GENERATES TOXIC GASES WHEN EXPOSED TO WATER OR CORROSIVE MATERIALS, OR IF IT IS CAPABLE OF DETONATION OR EXPLOSION WHEN EXPOSED TO HEAT OR A FLAME. ONE EXAMPLE OF SUCH WASTE WOULD BY WASTE GUNPOWDER.
Amount (Lbs): 6526

Waste code: D004
Waste name: ARSENIC

TELEDYNE REYNOLDS, INC. (Continued) **1000201830**

Amount (Lbs): 5589

Waste code: D007
Waste name: CHROMIUM
Amount (Lbs): 500

Waste code: D008
Waste name: LEAD
Amount (Lbs): 4111

Waste code: F001
Waste name: THE FOLLOWING SPENT HALOGENATED SOLVENTS USED IN DEGREASING: TETRACHLOROETHYLENE, TRICHLOROETHYLENE, METHYLENE CHLORIDE, 1,1,1-TRICHLOROETHANE, CARBON TETRACHLORIDE, AND CHLORINATED FLUOROCARBONS; ALL SPENT SOLVENT MIXTURES/BLENDS USED IN DEGREASING CONTAINING, BEFORE USE, A TOTAL OF TEN PERCENT OR MORE (BY VOLUME) OF ONE OR MORE OF THE ABOVE HALOGENATED SOLVENTS OR THOSE SOLVENTS LISTED IN F002, F004, AND F005, AND STILL BOTTOMS FROM THE RECOVERY OF THESE SPENT SOLVENTS AND SPENT SOLVENT MIXTURES.
Amount (Lbs): 250

Waste code: F003
Waste name: THE FOLLOWING SPENT NON-HALOGENATED SOLVENTS: XYLENE, ACETONE, ETHYL ACETATE, ETHYL BENZENE, ETHYL ETHER, METHYL ISOBUTYL KETONE, N-BUTYL ALCOHOL, CYCLOHEXANONE, AND METHANOL; ALL SPENT SOLVENT MIXTURES/BLENDS CONTAINING, BEFORE USE, ONLY THE ABOVE SPENT NON-HALOGENATED SOLVENTS; AND ALL SPENT SOLVENT MIXTURES/BLENDS CONTAINING, BEFORE USE, ONE OR MORE OF THE ABOVE NON-HALOGENATED SOLVENTS, AND, A TOTAL OF TEN PERCENT OR MORE (BY VOLUME) OF ONE OR MORE OF THOSE SOLVENTS LISTED IN F001, F002, F004, AND F005, AND STILL BOTTOMS FROM THE RECOVERY OF THESE SPENT SOLVENTS AND SPENT SOLVENT MIXTURES.
Amount (Lbs): 4883

Waste code: F006
Waste name: WASTEWATER TREATMENT SLUDGES FROM ELECTROPLATING OPERATIONS EXCEPT FROM THE FOLLOWING PROCESSES: (1) SULFURIC ACID ANODIZING OF ALUMINUM; (2) TIN PLATING ON CARBON STEEL; (3) ZINC PLATING (SEGREGATED BASIS) ON CARBON STEEL; (4) ALUMINUM OR ZINC-ALUMINUM PLATING ON CARBON STEEL; (5) CLEANING/STRIPPING ASSOCIATED WITH TIN, ZINC AND ALUMINUM PLATING ON CARBON STEEL; AND (6) CHEMICAL ETCHING AND MILLING OF ALUMINUM.
Amount (Lbs): 24180

Waste code: F007
Waste name: SPENT CYANIDE PLATING BATH SOLUTIONS FROM ELECTROPLATING OPERATIONS
Amount (Lbs): 6161

Corrective Action Summary:
Event date: 09/15/1991
Event: LEAD AGENCY DETERMINATION

Event date: 09/15/1991
Event: PA OR CERCLA INSPECTION

Event date: 09/15/1991

TELEDYNE REYNOLDS, INC. (Continued) **1000201830**

Event: CA PRIORITIZATION-LOW CA PRIORITY

Event date: 01/06/1992
Event: CA PRIORITIZATION-LOW CA PRIORITY

Facility Has Received Notices of Violations:
Regulation violated: Not reported
Area of violation: Generators - General
Date violation determined: 11/08/2010
Date achieved compliance: 11/08/2010
Violation lead agency: State
Enforcement action: WRITTEN INFORMAL
Enforcement action date: 11/08/2010
Enf. disposition status: Not reported
Enf. disp. status date: Not reported
Enforcement lead agency: State
Proposed penalty amount: Not reported
Final penalty amount: Not reported
Paid penalty amount: Not reported

Regulation violated: Not reported
Area of violation: Generators - Pre-transport
Date violation determined: 05/01/2009
Date achieved compliance: 06/08/2009
Violation lead agency: EPA
Enforcement action: Not reported
Enforcement action date: 06/10/2009
Enf. disposition status: Not reported
Enf. disp. status date: Not reported
Enforcement lead agency: EPA
Proposed penalty amount: Not reported
Final penalty amount: Not reported
Paid penalty amount: Not reported

Regulation violated: Not reported
Area of violation: TSD IS-Container Use and Management
Date violation determined: 05/01/2009
Date achieved compliance: 06/08/2009
Violation lead agency: EPA
Enforcement action: Not reported
Enforcement action date: 06/10/2009
Enf. disposition status: Not reported
Enf. disp. status date: Not reported
Enforcement lead agency: EPA
Proposed penalty amount: Not reported
Final penalty amount: Not reported
Paid penalty amount: Not reported

Regulation violated: Not reported
Area of violation: Generators - Pre-transport
Date violation determined: 05/01/2009
Date achieved compliance: 06/08/2009
Violation lead agency: EPA
Enforcement action: WRITTEN INFORMAL
Enforcement action date: 06/08/2009
Enf. disposition status: Not reported
Enf. disp. status date: Not reported

TELEDYNE REYNOLDS, INC. (Continued) **1000201830**

Enforcement lead agency: EPA
Proposed penalty amount: Not reported
Final penalty amount: Not reported
Paid penalty amount: Not reported

Regulation violated: FR - 262.30-34.C
Area of violation: Generators - General
Date violation determined: 10/27/1995
Date achieved compliance: 10/27/1995
Violation lead agency: State
Enforcement action: Not reported
Enforcement action date: Not reported
Enf. disposition status: Not reported
Enf. disp. status date: Not reported
Enforcement lead agency: Not reported
Proposed penalty amount: Not reported
Final penalty amount: Not reported
Paid penalty amount: Not reported

Regulation violated: FR - 262.40-43.D
Area of violation: Generators - General
Date violation determined: 06/16/1994
Date achieved compliance: 07/25/1994
Violation lead agency: State
Enforcement action: WRITTEN INFORMAL
Enforcement action date: 06/07/1994
Enf. disposition status: Not reported
Enf. disp. status date: Not reported
Enforcement lead agency: State
Proposed penalty amount: Not reported
Final penalty amount: Not reported
Paid penalty amount: Not reported

Regulation violated: FR - 262.10-12.A
Area of violation: Generators - General
Date violation determined: 06/16/1994
Date achieved compliance: 07/25/1994
Violation lead agency: State
Enforcement action: WRITTEN INFORMAL
Enforcement action date: 06/07/1994
Enf. disposition status: Not reported
Enf. disp. status date: Not reported
Enforcement lead agency: State
Proposed penalty amount: Not reported
Final penalty amount: Not reported
Paid penalty amount: Not reported

Regulation violated: FR - 270
Area of violation: TSD - General
Date violation determined: 06/16/1994
Date achieved compliance: 07/25/1994
Violation lead agency: State
Enforcement action: WRITTEN INFORMAL
Enforcement action date: 06/07/1994
Enf. disposition status: Not reported
Enf. disp. status date: Not reported
Enforcement lead agency: State

TELEDYNE REYNOLDS, INC. (Continued) **1000201830**

Proposed penalty amount: Not reported
Final penalty amount: Not reported
Paid penalty amount: Not reported

Regulation violated: FR - 264.170-177.I
Area of violation: TSD - General
Date violation determined: 06/16/1994
Date achieved compliance: 07/25/1994
Violation lead agency: State
Enforcement action: WRITTEN INFORMAL
Enforcement action date: 06/07/1994
Enf. disposition status: Not reported
Enf. disp. status date: Not reported
Enforcement lead agency: State
Proposed penalty amount: Not reported
Final penalty amount: Not reported
Paid penalty amount: Not reported

Regulation violated: FR - 262.10-12.A
Area of violation: Generators - General
Date violation determined: 02/09/1994
Date achieved compliance: 06/07/1994
Violation lead agency: State
Enforcement action: Not reported
Enforcement action date: Not reported
Enf. disposition status: Not reported
Enf. disp. status date: Not reported
Enforcement lead agency: Not reported
Proposed penalty amount: Not reported
Final penalty amount: Not reported
Paid penalty amount: Not reported

Regulation violated: FR - 264.140-150.H
Area of violation: TSD - Financial Requirements
Date violation determined: 05/14/1992
Date achieved compliance: 01/01/1993
Violation lead agency: EPA
Enforcement action: Not reported
Enforcement action date: Not reported
Enf. disposition status: Not reported
Enf. disp. status date: Not reported
Enforcement lead agency: Not reported
Proposed penalty amount: Not reported
Final penalty amount: Not reported
Paid penalty amount: Not reported

Regulation violated: FR - 262.10-12.A
Area of violation: Generators - General
Date violation determined: 04/09/1992
Date achieved compliance: 05/19/1992
Violation lead agency: State
Enforcement action: Not reported
Enforcement action date: Not reported
Enf. disposition status: Not reported
Enf. disp. status date: Not reported
Enforcement lead agency: Not reported
Proposed penalty amount: Not reported

TELEDYNE REYNOLDS, INC. (Continued) **1000201830**

Final penalty amount: Not reported
Paid penalty amount: Not reported

Regulation violated: FR - 270
Area of violation: TSD - General
Date violation determined: 11/06/1989
Date achieved compliance: 08/01/1990
Violation lead agency: State
Enforcement action: FINAL 3008(A) COMPLIANCE ORDER
Enforcement action date: 08/01/1990
Enf. disposition status: Not reported
Enf. disp. status date: Not reported
Enforcement lead agency: State
Proposed penalty amount: Not reported
Final penalty amount: 41500
Paid penalty amount: Not reported

Regulation violated: FR - 270
Area of violation: TSD - General
Date violation determined: 11/06/1989
Date achieved compliance: 08/01/1990
Violation lead agency: State
Enforcement action: WRITTEN INFORMAL
Enforcement action date: 12/06/1989
Enf. disposition status: Not reported
Enf. disp. status date: Not reported
Enforcement lead agency: State
Proposed penalty amount: Not reported
Final penalty amount: Not reported
Paid penalty amount: Not reported

Regulation violated: FR - 264.140-150.H
Area of violation: TSD - Financial Requirements
Date violation determined: 05/23/1988
Date achieved compliance: 12/01/1988
Violation lead agency: State
Enforcement action: WRITTEN INFORMAL
Enforcement action date: 07/20/1988
Enf. disposition status: Not reported
Enf. disp. status date: Not reported
Enforcement lead agency: State
Proposed penalty amount: Not reported
Final penalty amount: Not reported
Paid penalty amount: Not reported

Regulation violated: FR - 264.140-150.H
Area of violation: TSD - Financial Requirements
Date violation determined: 05/23/1988
Date achieved compliance: 12/01/1988
Violation lead agency: State
Enforcement action: WRITTEN INFORMAL
Enforcement action date: 05/23/1988
Enf. disposition status: Not reported
Enf. disp. status date: Not reported
Enforcement lead agency: State
Proposed penalty amount: Not reported
Final penalty amount: Not reported

TELEDYNE REYNOLDS, INC. (Continued) **1000201830**

Paid penalty amount: Not reported

Regulation violated: FR - 268.7
Area of violation: LDR - General
Date violation determined: 11/12/1987
Date achieved compliance: 03/07/1988
Violation lead agency: State
Enforcement action: Not reported
Enforcement action date: Not reported
Enf. disposition status: Not reported
Enf. disp. status date: Not reported
Enforcement lead agency: Not reported
Proposed penalty amount: Not reported
Final penalty amount: Not reported
Paid penalty amount: Not reported

Regulation violated: FR - 270
Area of violation: TSD - General
Date violation determined: 11/12/1987
Date achieved compliance: 03/15/1988
Violation lead agency: State
Enforcement action: WRITTEN INFORMAL
Enforcement action date: 12/08/1987
Enf. disposition status: Not reported
Enf. disp. status date: Not reported
Enforcement lead agency: State
Proposed penalty amount: Not reported
Final penalty amount: Not reported
Paid penalty amount: Not reported

Regulation violated: FR - 268 ALL
Area of violation: LDR - General
Date violation determined: 11/12/1987
Date achieved compliance: 03/07/1988
Violation lead agency: State
Enforcement action: Not reported
Enforcement action date: Not reported
Enf. disposition status: Not reported
Enf. disp. status date: Not reported
Enforcement lead agency: Not reported
Proposed penalty amount: Not reported
Final penalty amount: Not reported
Paid penalty amount: Not reported

Evaluation Action Summary:
Evaluation date: 04/26/2018
Evaluation: COMPLIANCE EVALUATION INSPECTION ON-SITE
Area of violation: Not reported
Date achieved compliance: Not reported
Evaluation lead agency: State

Evaluation date: 12/02/2016
Evaluation: COMPLIANCE EVALUATION INSPECTION ON-SITE
Area of violation: Not reported
Date achieved compliance: Not reported
Evaluation lead agency: State

TELEDYNE REYNOLDS, INC. (Continued) **1000201830**

Evaluation date: 12/04/2013
Evaluation: COMPLIANCE EVALUATION INSPECTION ON-SITE
Area of violation: Not reported
Date achieved compliance: Not reported
Evaluation lead agency: State

Evaluation date: 11/08/2010
Evaluation: COMPLIANCE EVALUATION INSPECTION ON-SITE
Area of violation: Generators - General
Date achieved compliance: 11/08/2010
Evaluation lead agency: State

Evaluation date: 05/01/2009
Evaluation: COMPLIANCE EVALUATION INSPECTION ON-SITE
Area of violation: Generators - Pre-transport
Date achieved compliance: 06/08/2009
Evaluation lead agency: EPA

Evaluation date: 05/01/2009
Evaluation: COMPLIANCE EVALUATION INSPECTION ON-SITE
Area of violation: TSD IS-Container Use and Management
Date achieved compliance: 06/08/2009
Evaluation lead agency: EPA

Evaluation date: 10/27/1995
Evaluation: COMPLIANCE EVALUATION INSPECTION ON-SITE
Area of violation: Generators - General
Date achieved compliance: 10/27/1995
Evaluation lead agency: State

Evaluation date: 06/07/1994
Evaluation: COMPLIANCE EVALUATION INSPECTION ON-SITE
Area of violation: Generators - General
Date achieved compliance: 07/25/1994
Evaluation lead agency: State

Evaluation date: 06/07/1994
Evaluation: COMPLIANCE EVALUATION INSPECTION ON-SITE
Area of violation: TSD - General
Date achieved compliance: 07/25/1994
Evaluation lead agency: State

Evaluation date: 02/09/1994
Evaluation: COMPLIANCE EVALUATION INSPECTION ON-SITE
Area of violation: Generators - General
Date achieved compliance: 06/07/1994
Evaluation lead agency: State Contractor/Grantee

Evaluation date: 07/21/1992
Evaluation: COMPLIANCE EVALUATION INSPECTION ON-SITE
Area of violation: Not reported
Date achieved compliance: Not reported
Evaluation lead agency: State Contractor/Grantee

Evaluation date: 05/14/1992
Evaluation: FINANCIAL RECORD REVIEW
Area of violation: TSD - Financial Requirements

TELEDYNE REYNOLDS, INC. (Continued) **1000201830**

Date achieved compliance: 01/01/1993
Evaluation lead agency: EPA Contractor/Grantee

Evaluation date: 02/24/1992
Evaluation: COMPLIANCE EVALUATION INSPECTION ON-SITE
Area of violation: Generators - General
Date achieved compliance: 05/19/1992
Evaluation lead agency: State

Evaluation date: 11/28/1989
Evaluation: FINANCIAL RECORD REVIEW
Area of violation: Not reported
Date achieved compliance: Not reported
Evaluation lead agency: State

Evaluation date: 11/06/1989
Evaluation: COMPLIANCE EVALUATION INSPECTION ON-SITE
Area of violation: TSD - General
Date achieved compliance: 08/01/1990
Evaluation lead agency: State

Evaluation date: 05/23/1988
Evaluation: FINANCIAL RECORD REVIEW
Area of violation: TSD - Financial Requirements
Date achieved compliance: 12/01/1988
Evaluation lead agency: State

Evaluation date: 11/12/1987
Evaluation: COMPLIANCE EVALUATION INSPECTION ON-SITE
Area of violation: TSD - General
Date achieved compliance: 03/15/1988
Evaluation lead agency: State

Evaluation date: 11/12/1987
Evaluation: COMPLIANCE EVALUATION INSPECTION ON-SITE
Area of violation: LDR - General
Date achieved compliance: 03/07/1988
Evaluation lead agency: State

RCRA-LQG:
Date form received by agency: 02/14/2018
Facility name: TELEDYNE REYNOLDS, INC.
Facility address: 12525 DAPHNE AVENUE
HAWTHORNE, CA 90250-0000
EPA ID: CAD990833006
Mailing address: DAPHNE AVENUE
HAWTHORNE, CA 90250-0000
Contact: JEFFREY W HOGUE
Contact address: DAPHNE AVENUE
HAWTHORNE, CA 90250-0000
Contact country: US
Contact telephone: 323-241-1226
Contact email: JEFFREY.HOGUE@TELEDYNE.COM
EPA Region: 09
Land type: Private
Classification: TSDF
Description: Handler is engaged in the treatment, storage or disposal of hazardous waste

TELEDYNE REYNOLDS, INC. (Continued) **1000201830**

Classification: Large Quantity Generator
Description: Handler: generates 1,000 kg or more of hazardous waste during any calendar month; or generates more than 1 kg of acutely hazardous waste during any calendar month; or generates more than 100 kg of any residue or contaminated soil, waste or other debris resulting from the cleanup of a spill, into or on any land or water, of acutely hazardous waste during any calendar month; or generates 1 kg or less of acutely hazardous waste during any calendar month, and accumulates more than 1 kg of acutely hazardous waste at any time; or generates 100 kg or less of any residue or contaminated soil, waste or other debris resulting from the cleanup of a spill, into or on any land or water, of acutely hazardous waste during any calendar month, and accumulates more than 100 kg of that material at any time

Owner/Operator Summary:

Owner/operator name:	TELEDYNE RELAYS
Owner/operator address:	DAPHNE AVENUE HAWTHORNE, CA 90250
Owner/operator country:	US
Owner/operator telephone:	323-241-1226
Owner/operator email:	JEFFREY.HOGUE@TELEDYNE.COM
Owner/operator fax:	Not reported
Owner/operator extension:	Not reported
Legal status:	Private
Owner/Operator Type:	Operator
Owner/Op start date:	06/30/1987
Owner/Op end date:	Not reported

Owner/operator name:	TELEDYNE REYNOLDS, INC.
Owner/operator address:	MC CONNELL AVENUE LOS ANGELES, CA 90066
Owner/operator country:	US
Owner/operator telephone:	323-241-1226
Owner/operator email:	JEFFREY.HOGUE@TELEDYNE.COM
Owner/operator fax:	Not reported
Owner/operator extension:	Not reported
Legal status:	Private
Owner/Operator Type:	Owner
Owner/Op start date:	12/31/2013
Owner/Op end date:	Not reported

Handler Activities Summary:

U.S. importer of hazardous waste:	No
Mixed waste (haz. and radioactive):	No
Recycler of hazardous waste:	No
Transporter of hazardous waste:	No
Treater, storer or disposer of HW:	No
Underground injection activity:	No
On-site burner exemption:	No
Furnace exemption:	No
Used oil fuel burner:	No
Used oil processor:	No
User oil refiner:	No
Used oil fuel marketer to burner:	No
Used oil Specification marketer:	No
Used oil transfer facility:	No

TELEDYNE REYNOLDS, INC. (Continued) **1000201830**

Used oil transporter: No

. Waste code: 135
. Waste name: Unspecified aqueous solution

. Waste code: 171
. Waste name: Metal sludge (see 121)

. Waste code: 181
. Waste name: Other inorganic solid waste

. Waste code: 214
. Waste name: Unspecified solvent mixture

. Waste code: 221
. Waste name: Waste oil and mixed oil

. Waste code: 331
. Waste name: Off-specification, aged, or surplus organics

. Waste code: 352
. Waste name: Other organic solids

. Waste code: 711
. Waste name: Liquids with cyanides > 1000 mg/l

. Waste code: 723
. Waste name: Liquids with chromium (VI) > 500 mg/l

. Waste code: 726
. Waste name: Liquids with nickel > 134 mg/l

. Waste code: 741
. Waste name: Liquids with halogenated organic compounds > 1000 mg/l

. Waste code: 751
. Waste name: Solids or sludge with halogenated organic comp. > 1000 mg/kg

. Waste code: 791
. Waste name: Liquids with pH < 2

. Waste code: 792
. Waste name: Liquids with pH < 2 with metals

. Waste code: D001
. Waste name: IGNITABLE WASTE

. Waste code: D002
. Waste name: CORROSIVE WASTE

. Waste code: D003
. Waste name: REACTIVE WASTE

. Waste code: D004
. Waste name: ARSENIC

. Waste code: D007

TELEDYNE REYNOLDS, INC. (Continued) **1000201830**

. Waste name: CHROMIUM

. Waste code: D008
. Waste name: LEAD

. Waste code: F001
. Waste name: THE FOLLOWING SPENT HALOGENATED SOLVENTS USED IN DEGREASING: TETRACHLOROETHYLENE, TRICHLORETHYLENE, METHYLENE CHLORIDE, 1,1,1-TRICHLOROETHANE, CARBON TETRACHLORIDE AND CHLORINATED FLUOROCARBONS; ALL SPENT SOLVENT MIXTURES/BLENDS USED IN DEGREASING CONTAINING, BEFORE USE, A TOTAL OF TEN PERCENT OR MORE (BY VOLUME) OF ONE OR MORE OF THE ABOVE HALOGENATED SOLVENTS OR THOSE SOLVENTS LISTED IN F002, F004, AND F005; AND STILL BOTTOMS FROM THE RECOVERY OF THESE SPENT SOLVENTS AND SPENT SOLVENT MIXTURES.

. Waste code: F003
. Waste name: THE FOLLOWING SPENT NONHALOGENATED SOLVENTS: XYLENE, ACETONE, ETHYL ACETATE, ETHYL BENZENE, ETHYL ETHER, METHYL ISOBUTYL KETONE, N-BUTYL ALCOHOL, CYCLOHEXANONE, AND METHANOL; ALL SPENT SOLVENT MIXTURES/BLENDS CONTAINING, BEFORE USE, ONLY THE ABOVE SPENT NONHALOGENATED SOLVENTS; AND ALL SPENT SOLVENT MIXTURES/BLENDS CONTAINING, BEFORE USE, ONE OR MORE OF THE ABOVE NONHALOGENATED SOLVENTS, AND A TOTAL OF TEN PERCENT OR MORE (BY VOLUME) OF ONE OR MORE OF THOSE SOLVENTS LISTED IN F001, F002, F004, AND F005; AND STILL BOTTOMS FROM THE RECOVERY OF THESE SPENT SOLVENTS AND SPENT SOLVENT MIXTURES.

. Waste code: F006
. Waste name: WASTEWATER TREATMENT SLUDGES FROM ELECTROPLATING OPERATIONS, EXCEPT FROM THE FOLLOWING PROCESSES: (1) SULFURIC ACID ANODIZING OF ALUMINUM; (2) TIN PLATING ON CARBON STEEL; (3) ZINC PLATING (SEGREGATED BASIS) ON CARBON STEEL; (4) ALUMINUM OR ZINC-ALUMINUM PLATING ON CARBON STEEL; (5) CLEANING/STRIPPING ASSOCIATED WITH TIN, ZINC, AND ALUMINUM PLATING ON CARBON STEEL; AND (6) CHEMICAL ETCHING AND MILLING OF ALUMINUM.

. Waste code: F007
. Waste name: SPENT CYANIDE PLATING BATH SOLUTIONS FROM ELECTROPLATING OPERATIONS.

. Waste code: F009
. Waste name: SPENT STRIPPING AND CLEANING BATH SOLUTIONS FROM ELECTROPLATING OPERATIONS IN WHICH CYANIDES ARE USED IN THE PROCESS.

Historical Generators:
Date form received by agency: 02/24/2016
Site name: TELEDYNE RELAYS
Classification: Large Quantity Generator

. Waste code: 122
. Waste name: Alkaline solution without metals (pH > 12.5)

. Waste code: 132
. Waste name: Aqueous solution w/metals (< restricted levels and see waste code 121 for a list of metals)

. Waste code: 133
. Waste name: Aqueous solution with 10% or more total organic residues

TELEDYNE REYNOLDS, INC. (Continued) **1000201830**

. Waste code: 134
. Waste name: Aqueous solution with <10% total organic residues

. Waste code: 135
. Waste name: Unspecified aqueous solution

. Waste code: 171
. Waste name: Metal sludge (see 121)

. Waste code: 181
. Waste name: Other inorganic solid waste

. Waste code: 214
. Waste name: Unspecified solvent mixture

. Waste code: 221
. Waste name: Waste oil and mixed oil

. Waste code: 331
. Waste name: Off-specification, aged, or surplus organics

. Waste code: 352
. Waste name: Other organic solids

. Waste code: 551
. Waste name: Laboratory waste chemicals

. Waste code: 711
. Waste name: Liquids with cyanides > 1000 mg/l

. Waste code: 726
. Waste name: Liquids with nickel > 134 mg/l

. Waste code: 751
. Waste name: Solids or sludge with halogenated organic comp. > 1000 mg/kg

. Waste code: 791
. Waste name: Liquids with pH < 2

. Waste code: 792
. Waste name: Liquids with pH < 2 with metals

. Waste code: D001
. Waste name: IGNITABLE WASTE

. Waste code: D002
. Waste name: CORROSIVE WASTE

. Waste code: D003
. Waste name: REACTIVE WASTE

. Waste code: D004
. Waste name: ARSENIC

. Waste code: D007
. Waste name: CHROMIUM

TELEDYNE REYNOLDS, INC. (Continued) **1000201830**

. Waste code: D008
. Waste name: LEAD

. Waste code: F001
. Waste name: THE FOLLOWING SPENT HALOGENATED SOLVENTS USED IN DEGREASING: TETRACHLOROETHYLENE, TRICHLORETHYLENE, METHYLENE CHLORIDE, 1,1,1-TRICHLOROETHANE, CARBON TETRACHLORIDE AND CHLORINATED FLUOROCARBONS; ALL SPENT SOLVENT MIXTURES/BLENDS USED IN DEGREASING CONTAINING, BEFORE USE, A TOTAL OF TEN PERCENT OR MORE (BY VOLUME) OF ONE OR MORE OF THE ABOVE HALOGENATED SOLVENTS OR THOSE SOLVENTS LISTED IN F002, F004, AND F005; AND STILL BOTTOMS FROM THE RECOVERY OF THESE SPENT SOLVENTS AND SPENT SOLVENT MIXTURES.

. Waste code: F003
. Waste name: THE FOLLOWING SPENT NONHALOGENATED SOLVENTS: XYLENE, ACETONE, ETHYL ACETATE, ETHYL BENZENE, ETHYL ETHER, METHYL ISOBUTYL KETONE, N-BUTYL ALCOHOL, CYCLOHEXANONE, AND METHANOL; ALL SPENT SOLVENT MIXTURES/BLENDS CONTAINING, BEFORE USE, ONLY THE ABOVE SPENT NONHALOGENATED SOLVENTS; AND ALL SPENT SOLVENT MIXTURES/BLENDS CONTAINING, BEFORE USE, ONE OR MORE OF THE ABOVE NONHALOGENATED SOLVENTS, AND A TOTAL OF TEN PERCENT OR MORE (BY VOLUME) OF ONE OR MORE OF THOSE SOLVENTS LISTED IN F001, F002, F004, AND F005; AND STILL BOTTOMS FROM THE RECOVERY OF THESE SPENT SOLVENTS AND SPENT SOLVENT MIXTURES.

. Waste code: F006
. Waste name: WASTEWATER TREATMENT SLUDGES FROM ELECTROPLATING OPERATIONS, EXCEPT FROM THE FOLLOWING PROCESSES: (1) SULFURIC ACID ANODIZING OF ALUMINUM; (2) TIN PLATING ON CARBON STEEL; (3) ZINC PLATING (SEGREGATED BASIS) ON CARBON STEEL; (4) ALUMINUM OR ZINC-ALUMINUM PLATING ON CARBON STEEL; (5) CLEANING/STRIPPING ASSOCIATED WITH TIN, ZINC, AND ALUMINUM PLATING ON CARBON STEEL; AND (6) CHEMICAL ETCHING AND MILLING OF ALUMINUM.

. Waste code: F007
. Waste name: SPENT CYANIDE PLATING BATH SOLUTIONS FROM ELECTROPLATING OPERATIONS.

. Waste code: F009
. Waste name: SPENT STRIPPING AND CLEANING BATH SOLUTIONS FROM ELECTROPLATING OPERATIONS IN WHICH CYANIDES ARE USED IN THE PROCESS.

Date form received by agency: 03/01/2014
Site name: TELEDYNE RELAYS
Classification: Large Quantity Generator

. Waste code: 122
. Waste name: Alkaline solution without metals (pH > 12.5)

. Waste code: 132
. Waste name: Aqueous solution w/metals (< restricted levels and see waste code 121 for a list of metals)

. Waste code: 133
. Waste name: Aqueous solution with 10% or more total organic residues

. Waste code: 171
. Waste name: Metal sludge (see 121)

TELEDYNE REYNOLDS, INC. (Continued) **1000201830**

. Waste code: 181
. Waste name: Other inorganic solid waste

. Waste code: 214
. Waste name: Unspecified solvent mixture

. Waste code: 221
. Waste name: Waste oil and mixed oil

. Waste code: 331
. Waste name: Off-specification, aged, or surplus organics

. Waste code: 343
. Waste name: Unspecified organic liquid mixture

. Waste code: 351
. Waste name: Organic solids with halogens

. Waste code: 352
. Waste name: Other organic solids

. Waste code: 551
. Waste name: Laboratory waste chemicals

. Waste code: 711
. Waste name: Liquids with cyanides > 1000 mg/l

. Waste code: 726
. Waste name: Liquids with nickel > 134 mg/l

. Waste code: 741
. Waste name: Liquids with halogenated organic compounds > 1000 mg/l

. Waste code: 751
. Waste name: Solids or sludge with halogenated organic comp. > 1000 mg/kg

. Waste code: 791
. Waste name: Liquids with pH < 2

. Waste code: D001
. Waste name: IGNITABLE WASTE

. Waste code: D002
. Waste name: CORROSIVE WASTE

. Waste code: D003
. Waste name: REACTIVE WASTE

. Waste code: D004
. Waste name: ARSENIC

. Waste code: D008
. Waste name: LEAD

. Waste code: F001
. Waste name: THE FOLLOWING SPENT HALOGENATED SOLVENTS USED IN DEGREASING: TETRACHLOROETHYLENE, TRICHLORETHYLENE, METHYLENE CHLORIDE,

TELEDYNE REYNOLDS, INC. (Continued) **1000201830**

1,1,1-TRICHLOROETHANE, CARBON TETRACHLORIDE AND CHLORINATED FLUOROCARBONS; ALL SPENT SOLVENT MIXTURES/BLENDS USED IN DEGREASING CONTAINING, BEFORE USE, A TOTAL OF TEN PERCENT OR MORE (BY VOLUME) OF ONE OR MORE OF THE ABOVE HALOGENATED SOLVENTS OR THOSE SOLVENTS LISTED IN F002, F004, AND F005; AND STILL BOTTOMS FROM THE RECOVERY OF THESE SPENT SOLVENTS AND SPENT SOLVENT MIXTURES.

. Waste code: F003
. Waste name: THE FOLLOWING SPENT NONHALOGENATED SOLVENTS: XYLENE, ACETONE, ETHYL ACETATE, ETHYL BENZENE, ETHYL ETHER, METHYL ISOBUTYL KETONE, N-BUTYL ALCOHOL, CYCLOHEXANONE, AND METHANOL; ALL SPENT SOLVENT MIXTURES/BLENDS CONTAINING, BEFORE USE, ONLY THE ABOVE SPENT NONHALOGENATED SOLVENTS; AND ALL SPENT SOLVENT MIXTURES/BLENDS CONTAINING, BEFORE USE, ONE OR MORE OF THE ABOVE NONHALOGENATED SOLVENTS, AND A TOTAL OF TEN PERCENT OR MORE (BY VOLUME) OF ONE OR MORE OF THOSE SOLVENTS LISTED IN F001, F002, F004, AND F005; AND STILL BOTTOMS FROM THE RECOVERY OF THESE SPENT SOLVENTS AND SPENT SOLVENT MIXTURES.

. Waste code: F006
. Waste name: WASTEWATER TREATMENT SLUDGES FROM ELECTROPLATING OPERATIONS, EXCEPT FROM THE FOLLOWING PROCESSES: (1) SULFURIC ACID ANODIZING OF ALUMINUM; (2) TIN PLATING ON CARBON STEEL; (3) ZINC PLATING (SEGREGATED BASIS) ON CARBON STEEL; (4) ALUMINUM OR ZINC-ALUMINUM PLATING ON CARBON STEEL; (5) CLEANING/STRIPPING ASSOCIATED WITH TIN, ZINC, AND ALUMINUM PLATING ON CARBON STEEL; AND (6) CHEMICAL ETCHING AND MILLING OF ALUMINUM.

. Waste code: F007
. Waste name: SPENT CYANIDE PLATING BATH SOLUTIONS FROM ELECTROPLATING OPERATIONS.

. Waste code: F009
. Waste name: SPENT STRIPPING AND CLEANING BATH SOLUTIONS FROM ELECTROPLATING OPERATIONS IN WHICH CYANIDES ARE USED IN THE PROCESS.

Date form received by agency: 03/19/2013
Site name: TELEDYNE RELAYS
Classification: Large Quantity Generator

. Waste code: 122
. Waste name: Alkaline solution without metals (pH > 12.5)

. Waste code: 133
. Waste name: Aqueous solution with 10% or more total organic residues

. Waste code: 151
. Waste name: Asbestos-containing waste

. Waste code: 171
. Waste name: Metal sludge (see 121)

. Waste code: 181
. Waste name: Other inorganic solid waste

. Waste code: 214
. Waste name: Unspecified solvent mixture

TELEDYNE REYNOLDS, INC. (Continued) **1000201830**

. Waste code: 221
. Waste name: Waste oil and mixed oil

. Waste code: 352
. Waste name: Other organic solids

. Waste code: 551
. Waste name: Laboratory waste chemicals

. Waste code: 711
. Waste name: Liquids with cyanides > 1000 mg/l

. Waste code: 726
. Waste name: Liquids with nickel > 134 mg/l

. Waste code: 741
. Waste name: Liquids with halogenated organic compounds > 1000 mg/l

. Waste code: 751
. Waste name: Solids or sludge with halogenated organic comp. > 1000 mg/kg

. Waste code: 791
. Waste name: Liquids with pH < 2

. Waste code: D001
. Waste name: IGNITABLE WASTE

. Waste code: D002
. Waste name: CORROSIVE WASTE

. Waste code: D003
. Waste name: REACTIVE WASTE

. Waste code: D004
. Waste name: ARSENIC

. Waste code: D008
. Waste name: LEAD

. Waste code: D011
. Waste name: SILVER

. Waste code: F001
. Waste name: THE FOLLOWING SPENT HALOGENATED SOLVENTS USED IN DEGREASING: TETRACHLOROETHYLENE, TRICHLORETHYLENE, METHYLENE CHLORIDE, 1,1,1-TRICHLOROETHANE, CARBON TETRACHLORIDE AND CHLORINATED FLUOROCARBONS; ALL SPENT SOLVENT MIXTURES/BLENDS USED IN DEGREASING CONTAINING, BEFORE USE, A TOTAL OF TEN PERCENT OR MORE (BY VOLUME) OF ONE OR MORE OF THE ABOVE HALOGENATED SOLVENTS OR THOSE SOLVENTS LISTED IN F002, F004, AND F005; AND STILL BOTTOMS FROM THE RECOVERY OF THESE SPENT SOLVENTS AND SPENT SOLVENT MIXTURES.

. Waste code: F003
. Waste name: THE FOLLOWING SPENT NONHALOGENATED SOLVENTS: XYLENE, ACETONE, ETHYL ACETATE, ETHYL BENZENE, ETHYL ETHER, METHYL ISOBUTYL KETONE, N-BUTYL ALCOHOL, CYCLOHEXANONE, AND METHANOL; ALL SPENT SOLVENT MIXTURES/BLENDS CONTAINING, BEFORE USE, ONLY THE ABOVE SPENT

TELEDYNE REYNOLDS, INC. (Continued) **1000201830**

NONHALOGENATED SOLVENTS; AND ALL SPENT SOLVENT MIXTURES/BLENDS CONTAINING, BEFORE USE, ONE OR MORE OF THE ABOVE NONHALOGENATED SOLVENTS, AND A TOTAL OF TEN PERCENT OR MORE (BY VOLUME) OF ONE OR MORE OF THOSE SOLVENTS LISTED IN F001, F002, F004, AND F005; AND STILL BOTTOMS FROM THE RECOVERY OF THESE SPENT SOLVENTS AND SPENT SOLVENT MIXTURES.

. Waste code: F006
. Waste name: WASTEWATER TREATMENT SLUDGES FROM ELECTROPLATING OPERATIONS, EXCEPT FROM THE FOLLOWING PROCESSES: (1) SULFURIC ACID ANODIZING OF ALUMINUM; (2) TIN PLATING ON CARBON STEEL; (3) ZINC PLATING (SEGREGATED BASIS) ON CARBON STEEL; (4) ALUMINUM OR ZINC-ALUMINUM PLATING ON CARBON STEEL; (5) CLEANING/STRIPPING ASSOCIATED WITH TIN, ZINC, AND ALUMINUM PLATING ON CARBON STEEL; AND (6) CHEMICAL ETCHING AND MILLING OF ALUMINUM.

. Waste code: F007
. Waste name: SPENT CYANIDE PLATING BATH SOLUTIONS FROM ELECTROPLATING OPERATIONS.

. Waste code: F009
. Waste name: SPENT STRIPPING AND CLEANING BATH SOLUTIONS FROM ELECTROPLATING OPERATIONS IN WHICH CYANIDES ARE USED IN THE PROCESS.

Date form received by agency: 03/23/2012
Site name: TELEDYNE RELAYS
Classification: Large Quantity Generator

. Waste code: 122
. Waste name: Alkaline solution without metals (pH > 12.5)

. Waste code: 171
. Waste name: Metal sludge (see 121)

. Waste code: 181
. Waste name: Other inorganic solid waste

. Waste code: 214
. Waste name: Unspecified solvent mixture

. Waste code: 352
. Waste name: Other organic solids

. Waste code: 551
. Waste name: Laboratory waste chemicals

. Waste code: 711
. Waste name: Liquids with cyanides > 1000 mg/l

. Waste code: 741
. Waste name: Liquids with halogenated organic compounds > 1000 mg/l

. Waste code: 751
. Waste name: Solids or sludge with halogenated organic comp. > 1000 mg/kg

. Waste code: 791
. Waste name: Liquids with pH < 2

TELEDYNE REYNOLDS, INC. (Continued) **1000201830**

. Waste code: D001
. Waste name: IGNITABLE WASTE

. Waste code: D002
. Waste name: CORROSIVE WASTE

. Waste code: D003
. Waste name: REACTIVE WASTE

. Waste code: D004
. Waste name: ARSENIC

. Waste code: D008
. Waste name: LEAD

. Waste code: D011
. Waste name: SILVER

. Waste code: F001
. Waste name: THE FOLLOWING SPENT HALOGENATED SOLVENTS USED IN DEGREASING: TETRACHLOROETHYLENE, TRICHLORETHYLENE, METHYLENE CHLORIDE, 1,1,1-TRICHLOROETHANE, CARBON TETRACHLORIDE AND CHLORINATED FLUOROCARBONS; ALL SPENT SOLVENT MIXTURES/BLENDS USED IN DEGREASING CONTAINING, BEFORE USE, A TOTAL OF TEN PERCENT OR MORE (BY VOLUME) OF ONE OR MORE OF THE ABOVE HALOGENATED SOLVENTS OR THOSE SOLVENTS LISTED IN F002, F004, AND F005; AND STILL BOTTOMS FROM THE RECOVERY OF THESE SPENT SOLVENTS AND SPENT SOLVENT MIXTURES.

. Waste code: F003
. Waste name: THE FOLLOWING SPENT NONHALOGENATED SOLVENTS: XYLENE, ACETONE, ETHYL ACETATE, ETHYL BENZENE, ETHYL ETHER, METHYL ISOBUTYL KETONE, N-BUTYL ALCOHOL, CYCLOHEXANONE, AND METHANOL; ALL SPENT SOLVENT MIXTURES/BLENDS CONTAINING, BEFORE USE, ONLY THE ABOVE SPENT NONHALOGENATED SOLVENTS; AND ALL SPENT SOLVENT MIXTURES/BLENDS CONTAINING, BEFORE USE, ONE OR MORE OF THE ABOVE NONHALOGENATED SOLVENTS, AND A TOTAL OF TEN PERCENT OR MORE (BY VOLUME) OF ONE OR MORE OF THOSE SOLVENTS LISTED IN F001, F002, F004, AND F005; AND STILL BOTTOMS FROM THE RECOVERY OF THESE SPENT SOLVENTS AND SPENT SOLVENT MIXTURES.

. Waste code: F006
. Waste name: WASTEWATER TREATMENT SLUDGES FROM ELECTROPLATING OPERATIONS, EXCEPT FROM THE FOLLOWING PROCESSES: (1) SULFURIC ACID ANODIZING OF ALUMINUM; (2) TIN PLATING ON CARBON STEEL; (3) ZINC PLATING (SEGREGATED BASIS) ON CARBON STEEL; (4) ALUMINUM OR ZINC-ALUMINUM PLATING ON CARBON STEEL; (5) CLEANING/STRIPPING ASSOCIATED WITH TIN, ZINC, AND ALUMINUM PLATING ON CARBON STEEL; AND (6) CHEMICAL ETCHING AND MILLING OF ALUMINUM.

. Waste code: F007
. Waste name: SPENT CYANIDE PLATING BATH SOLUTIONS FROM ELECTROPLATING OPERATIONS.

. Waste code: F009
. Waste name: SPENT STRIPPING AND CLEANING BATH SOLUTIONS FROM ELECTROPLATING OPERATIONS IN WHICH CYANIDES ARE USED IN THE PROCESS.

Date form received by agency: 02/24/2010

TELEDYNE REYNOLDS, INC. (Continued) **1000201830**

Site name: TELEDYNE RELAYS
Classification: Large Quantity Generator

. Waste code: D001
. Waste name: IGNITABLE WASTE

. Waste code: D002
. Waste name: CORROSIVE WASTE

. Waste code: D003
. Waste name: REACTIVE WASTE

. Waste code: D004
. Waste name: ARSENIC

. Waste code: D007
. Waste name: CHROMIUM

. Waste code: D008
. Waste name: LEAD

. Waste code: F003
. Waste name: THE FOLLOWING SPENT NONHALOGENATED SOLVENTS: XYLENE, ACETONE, ETHYL ACETATE, ETHYL BENZENE, ETHYL ETHER, METHYL ISOBUTYL KETONE, N-BUTYL ALCOHOL, CYCLOHEXANONE, AND METHANOL; ALL SPENT SOLVENT MIXTURES/BLENDS CONTAINING, BEFORE USE, ONLY THE ABOVE SPENT NONHALOGENATED SOLVENTS; AND ALL SPENT SOLVENT MIXTURES/BLENDS CONTAINING, BEFORE USE, ONE OR MORE OF THE ABOVE NONHALOGENATED SOLVENTS, AND A TOTAL OF TEN PERCENT OR MORE (BY VOLUME) OF ONE OR MORE OF THOSE SOLVENTS LISTED IN F001, F002, F004, AND F005; AND STILL BOTTOMS FROM THE RECOVERY OF THESE SPENT SOLVENTS AND SPENT SOLVENT MIXTURES.

. Waste code: F007
. Waste name: SPENT CYANIDE PLATING BATH SOLUTIONS FROM ELECTROPLATING OPERATIONS.

. Waste code: F009
. Waste name: SPENT STRIPPING AND CLEANING BATH SOLUTIONS FROM ELECTROPLATING OPERATIONS IN WHICH CYANIDES ARE USED IN THE PROCESS.

Date form received by agency: 01/21/2008
Site name: TELEDYNE RELAYS
Classification: Large Quantity Generator

. Waste code: D001
. Waste name: IGNITABLE WASTE

. Waste code: F009
. Waste name: SPENT STRIPPING AND CLEANING BATH SOLUTIONS FROM ELECTROPLATING OPERATIONS IN WHICH CYANIDES ARE USED IN THE PROCESS.

. Waste code: F007
. Waste name: SPENT CYANIDE PLATING BATH SOLUTIONS FROM ELECTROPLATING OPERATIONS.

. Waste code: F006
. Waste name: WASTEWATER TREATMENT SLUDGES FROM ELECTROPLATING OPERATIONS, EXCEPT FROM THE FOLLOWING PROCESSES: (1) SULFURIC ACID ANODIZING OF ALUMINUM;

TELEDYNE REYNOLDS, INC. (Continued) **1000201830**

(2) TIN PLATING ON CARBON STEEL; (3) ZINC PLATING (SEGREGATED BASIS) ON CARBON STEEL; (4) ALUMINUM OR ZINC-ALUMINUM PLATING ON CARBON STEEL; (5) CLEANING/STRIPPING ASSOCIATED WITH TIN, ZINC, AND ALUMINUM PLATING ON CARBON STEEL; AND (6) CHEMICAL ETCHING AND MILLING OF ALUMINUM.

. Waste code: F003
. Waste name: THE FOLLOWING SPENT NONHALOGENATED SOLVENTS: XYLENE, ACETONE, ETHYL ACETATE, ETHYL BENZENE, ETHYL ETHER, METHYL ISOBUTYL KETONE, N-BUTYL ALCOHOL, CYCLOHEXANONE, AND METHANOL; ALL SPENT SOLVENT MIXTURES/BLENDS CONTAINING, BEFORE USE, ONLY THE ABOVE SPENT NONHALOGENATED SOLVENTS; AND ALL SPENT SOLVENT MIXTURES/BLENDS CONTAINING, BEFORE USE, ONE OR MORE OF THE ABOVE NONHALOGENATED SOLVENTS, AND A TOTAL OF TEN PERCENT OR MORE (BY VOLUME) OF ONE OR MORE OF THOSE SOLVENTS LISTED IN F001, F002, F004, AND F005; AND STILL BOTTOMS FROM THE RECOVERY OF THESE SPENT SOLVENTS AND SPENT SOLVENT MIXTURES.

. Waste code: F001
. Waste name: THE FOLLOWING SPENT HALOGENATED SOLVENTS USED IN DEGREASING: TETRACHLOROETHYLENE, TRICHLORETHYLENE, METHYLENE CHLORIDE, 1,1,1-TRICHLOROETHANE, CARBON TETRACHLORIDE AND CHLORINATED FLUOROCARBONS; ALL SPENT SOLVENT MIXTURES/BLENDS USED IN DEGREASING CONTAINING, BEFORE USE, A TOTAL OF TEN PERCENT OR MORE (BY VOLUME) OF ONE OR MORE OF THE ABOVE HALOGENATED SOLVENTS OR THOSE SOLVENTS LISTED IN F002, F004, AND F005; AND STILL BOTTOMS FROM THE RECOVERY OF THESE SPENT SOLVENTS AND SPENT SOLVENT MIXTURES.

. Waste code: D008
. Waste name: LEAD

. Waste code: D004
. Waste name: ARSENIC

. Waste code: D003
. Waste name: REACTIVE WASTE

. Waste code: D002
. Waste name: CORROSIVE WASTE

Date form received by agency: 02/09/2006
Site name: TELEDYNE RELAYS
Classification: Large Quantity Generator

. Waste code: 122
. Waste name: Alkaline solution without metals (pH > 12.5)

. Waste code: F009
. Waste name: SPENT STRIPPING AND CLEANING BATH SOLUTIONS FROM ELECTROPLATING OPERATIONS IN WHICH CYANIDES ARE USED IN THE PROCESS.

. Waste code: F008
. Waste name: PLATING BATH RESIDUES FROM THE BOTTOM OF PLATING BATHS FROM ELECTROPLATING OPERATIONS IN WHICH CYANIDES ARE USED IN THE PROCESS.

. Waste code: F007
. Waste name: SPENT CYANIDE PLATING BATH SOLUTIONS FROM ELECTROPLATING OPERATIONS.

TELEDYNE REYNOLDS, INC. (Continued) **1000201830**

. Waste code: F006
. Waste name: WASTEWATER TREATMENT SLUDGES FROM ELECTROPLATING OPERATIONS, EXCEPT FROM THE FOLLOWING PROCESSES: (1) SULFURIC ACID ANODIZING OF ALUMINUM; (2) TIN PLATING ON CARBON STEEL; (3) ZINC PLATING (SEGREGATED BASIS) ON CARBON STEEL; (4) ALUMINUM OR ZINC-ALUMINUM PLATING ON CARBON STEEL; (5) CLEANING/STRIPPING ASSOCIATED WITH TIN, ZINC, AND ALUMINUM PLATING ON CARBON STEEL; AND (6) CHEMICAL ETCHING AND MILLING OF ALUMINUM.

. Waste code: F003
. Waste name: THE FOLLOWING SPENT NONHALOGENATED SOLVENTS: XYLENE, ACETONE, ETHYL ACETATE, ETHYL BENZENE, ETHYL ETHER, METHYL ISOBUTYL KETONE, N-BUTYL ALCOHOL, CYCLOHEXANONE, AND METHANOL; ALL SPENT SOLVENT MIXTURES/BLENDS CONTAINING, BEFORE USE, ONLY THE ABOVE SPENT NONHALOGENATED SOLVENTS; AND ALL SPENT SOLVENT MIXTURES/BLENDS CONTAINING, BEFORE USE, ONE OR MORE OF THE ABOVE NONHALOGENATED SOLVENTS, AND A TOTAL OF TEN PERCENT OR MORE (BY VOLUME) OF ONE OR MORE OF THOSE SOLVENTS LISTED IN F001, F002, F004, AND F005; AND STILL BOTTOMS FROM THE RECOVERY OF THESE SPENT SOLVENTS AND SPENT SOLVENT MIXTURES.

. Waste code: D008
. Waste name: LEAD

. Waste code: D007
. Waste name: CHROMIUM

. Waste code: D004
. Waste name: ARSENIC

. Waste code: D003
. Waste name: REACTIVE WASTE

. Waste code: D002
. Waste name: CORROSIVE WASTE

. Waste code: D001
. Waste name: IGNITABLE WASTE

. Waste code: 791
. Waste name: Liquids with pH < 2

. Waste code: 741
. Waste name: Liquids with halogenated organic compounds > 1000 mg/l

. Waste code: 711
. Waste name: Liquids with cyanides > 1000 mg/l

. Waste code: 352
. Waste name: Other organic solids

. Waste code: 331
. Waste name: Off-specification, aged, or surplus organics

. Waste code: 214
. Waste name: Unspecified solvent mixture

TELEDYNE REYNOLDS, INC. (Continued) **1000201830**

. Waste code: 181
. Waste name: Other inorganic solid waste

. Waste code: 171
. Waste name: Metal sludge (see 121)

. Waste code: 131
. Waste name: Aqueous solution (2 < pH < 12.5) containing reactive anions (azide, bromate, chlorate, cyanide, fluoride, hypochlorite, nitrite, perchlorate, and sulfide anions)

Date form received by agency: 03/08/2004
Site name: TELEDYNE RELAYS
Classification: Large Quantity Generator

. Waste code: D001
. Waste name: IGNITABLE WASTE

. Waste code: D002
. Waste name: CORROSIVE WASTE

. Waste code: D003
. Waste name: REACTIVE WASTE

. Waste code: D004
. Waste name: ARSENIC

. Waste code: D007
. Waste name: CHROMIUM

. Waste code: D008
. Waste name: LEAD

. Waste code: F003
. Waste name: THE FOLLOWING SPENT NONHALOGENATED SOLVENTS: XYLENE, ACETONE, ETHYL ACETATE, ETHYL BENZENE, ETHYL ETHER, METHYL ISOBUTYL KETONE, N-BUTYL ALCOHOL, CYCLOHEXANONE, AND METHANOL; ALL SPENT SOLVENT MIXTURES/BLENDS CONTAINING, BEFORE USE, ONLY THE ABOVE SPENT NONHALOGENATED SOLVENTS; AND ALL SPENT SOLVENT MIXTURES/BLENDS CONTAINING, BEFORE USE, ONE OR MORE OF THE ABOVE NONHALOGENATED SOLVENTS, AND A TOTAL OF TEN PERCENT OR MORE (BY VOLUME) OF ONE OR MORE OF THOSE SOLVENTS LISTED IN F001, F002, F004, AND F005; AND STILL BOTTOMS FROM THE RECOVERY OF THESE SPENT SOLVENTS AND SPENT SOLVENT MIXTURES.

. Waste code: F006
. Waste name: WASTEWATER TREATMENT SLUDGES FROM ELECTROPLATING OPERATIONS, EXCEPT FROM THE FOLLOWING PROCESSES: (1) SULFURIC ACID ANODIZING OF ALUMINUM; (2) TIN PLATING ON CARBON STEEL; (3) ZINC PLATING (SEGREGATED BASIS) ON CARBON STEEL; (4) ALUMINUM OR ZINC-ALUMINUM PLATING ON CARBON STEEL; (5) CLEANING/STRIPPING ASSOCIATED WITH TIN, ZINC, AND ALUMINUM PLATING ON CARBON STEEL; AND (6) CHEMICAL ETCHING AND MILLING OF ALUMINUM.

. Waste code: F007
. Waste name: SPENT CYANIDE PLATING BATH SOLUTIONS FROM ELECTROPLATING OPERATIONS.

TELEDYNE REYNOLDS, INC. (Continued) **1000201830**

. Waste code: F008
. Waste name: PLATING BATH RESIDUES FROM THE BOTTOM OF PLATING BATHS FROM ELECTROPLATING OPERATIONS IN WHICH CYANIDES ARE USED IN THE PROCESS.

. Waste code: F009
. Waste name: SPENT STRIPPING AND CLEANING BATH SOLUTIONS FROM ELECTROPLATING OPERATIONS IN WHICH CYANIDES ARE USED IN THE PROCESS.

Date form received by agency: 10/15/2003
Site name: TELEDYNE RELAYS
Classification: Large Quantity Generator

. Waste code: D001
. Waste name: IGNITABLE WASTE

. Waste code: D002
. Waste name: CORROSIVE WASTE

. Waste code: D003
. Waste name: REACTIVE WASTE

. Waste code: D007
. Waste name: CHROMIUM

. Waste code: D008
. Waste name: LEAD

. Waste code: F003
. Waste name: THE FOLLOWING SPENT NONHALOGENATED SOLVENTS: XYLENE, ACETONE, ETHYL ACETATE, ETHYL BENZENE, ETHYL ETHER, METHYL ISOBUTYL KETONE, N-BUTYL ALCOHOL, CYCLOHEXANONE, AND METHANOL; ALL SPENT SOLVENT MIXTURES/BLENDS CONTAINING, BEFORE USE, ONLY THE ABOVE SPENT NONHALOGENATED SOLVENTS; AND ALL SPENT SOLVENT MIXTURES/BLENDS CONTAINING, BEFORE USE, ONE OR MORE OF THE ABOVE NONHALOGENATED SOLVENTS, AND A TOTAL OF TEN PERCENT OR MORE (BY VOLUME) OF ONE OR MORE OF THOSE SOLVENTS LISTED IN F001, F002, F004, AND F005; AND STILL BOTTOMS FROM THE RECOVERY OF THESE SPENT SOLVENTS AND SPENT SOLVENT MIXTURES.

. Waste code: F006
. Waste name: WASTEWATER TREATMENT SLUDGES FROM ELECTROPLATING OPERATIONS, EXCEPT FROM THE FOLLOWING PROCESSES: (1) SULFURIC ACID ANODIZING OF ALUMINUM; (2) TIN PLATING ON CARBON STEEL; (3) ZINC PLATING (SEGREGATED BASIS) ON CARBON STEEL; (4) ALUMINUM OR ZINC-ALUMINUM PLATING ON CARBON STEEL; (5) CLEANING/STRIPPING ASSOCIATED WITH TIN, ZINC, AND ALUMINUM PLATING ON CARBON STEEL; AND (6) CHEMICAL ETCHING AND MILLING OF ALUMINUM.

. Waste code: F007
. Waste name: SPENT CYANIDE PLATING BATH SOLUTIONS FROM ELECTROPLATING OPERATIONS.

. Waste code: F008
. Waste name: PLATING BATH RESIDUES FROM THE BOTTOM OF PLATING BATHS FROM ELECTROPLATING OPERATIONS IN WHICH CYANIDES ARE USED IN THE PROCESS.

. Waste code: F009
. Waste name: SPENT STRIPPING AND CLEANING BATH SOLUTIONS FROM ELECTROPLATING

TELEDYNE REYNOLDS, INC. (Continued) **1000201830**

OPERATIONS IN WHICH CYANIDES ARE USED IN THE PROCESS.

Date form received by agency: 02/21/2002
Site name: TELEDYNE RELAYS
Classification: Large Quantity Generator

Date form received by agency: 08/14/2000
Site name: TELEDYNE ELECTRONIC TECHNOLOGIES RELAYS
Classification: Large Quantity Generator

. Waste code: F001
. Waste name: THE FOLLOWING SPENT HALOGENATED SOLVENTS USED IN DEGREASING: TETRACHLOROETHYLENE, TRICHLORETHYLENE, METHYLENE CHLORIDE, 1,1,1-TRICHLOROETHANE, CARBON TETRACHLORIDE AND CHLORINATED FLUOROCARBONS; ALL SPENT SOLVENT MIXTURES/BLENDS USED IN DEGREASING CONTAINING, BEFORE USE, A TOTAL OF TEN PERCENT OR MORE (BY VOLUME) OF ONE OR MORE OF THE ABOVE HALOGENATED SOLVENTS OR THOSE SOLVENTS LISTED IN F002, F004, AND F005; AND STILL BOTTOMS FROM THE RECOVERY OF THESE SPENT SOLVENTS AND SPENT SOLVENT MIXTURES.

. Waste code: F002
. Waste name: THE FOLLOWING SPENT HALOGENATED SOLVENTS: TETRACHLOROETHYLENE, METHYLENE CHLORIDE, TRICHLOROETHYLENE, 1,1,1-TRICHLOROETHANE, CHLOROBENZENE, 1,1,2-TRICHLORO-1,2,2-TRIFLUOROETHANE, ORTHO-DICHLOROBENZENE, TRICHLOROFLUOROMETHANE, AND 1,1,2, TRICHLOROETHANE; ALL SPENT SOLVENT MIXTURES/BLENDS CONTAINING, BEFORE USE, A TOTAL OF TEN PERCENT OR MORE (BY VOLUME) OF ONE OR MORE OF THE ABOVE HALOGENATED SOLVENTS OR THOSE SOLVENTS LISTED IN F001, F004, AND F005; AND STILL BOTTOMS FROM THE RECOVERY OF THESE SPENT SOLVENTS AND SPENT SOLVENT MIXTURES.

. Waste code: F006
. Waste name: WASTEWATER TREATMENT SLUDGES FROM ELECTROPLATING OPERATIONS, EXCEPT FROM THE FOLLOWING PROCESSES: (1) SULFURIC ACID ANODIZING OF ALUMINUM; (2) TIN PLATING ON CARBON STEEL; (3) ZINC PLATING (SEGREGATED BASIS) ON CARBON STEEL; (4) ALUMINUM OR ZINC-ALUMINUM PLATING ON CARBON STEEL; (5) CLEANING/STRIPPING ASSOCIATED WITH TIN, ZINC, AND ALUMINUM PLATING ON CARBON STEEL; AND (6) CHEMICAL ETCHING AND MILLING OF ALUMINUM.

. Waste code: F007
. Waste name: SPENT CYANIDE PLATING BATH SOLUTIONS FROM ELECTROPLATING OPERATIONS.

. Waste code: F009
. Waste name: SPENT STRIPPING AND CLEANING BATH SOLUTIONS FROM ELECTROPLATING OPERATIONS IN WHICH CYANIDES ARE USED IN THE PROCESS.

Date form received by agency: 04/21/1999
Site name: TELEDYNE RELAYS TELEDYNE ELECTRONIC TECH
Classification: Large Quantity Generator

Date form received by agency: 09/01/1996
Site name: TELEDYNE ELECTRONIC TECHNOLOGIES RELAYS
Classification: Large Quantity Generator

Date form received by agency: 02/27/1996
Site name: TELEDYNE RELAYS

TELEDYNE REYNOLDS, INC. (Continued) **1000201830**

Classification: Large Quantity Generator

Date form received by agency: 04/15/1994
Site name: TELEDYNE ELECTRONIC TECH RELAYS FACILITY
Classification: Large Quantity Generator

Date form received by agency: 04/23/1992
Site name: TELEDYNE RELAYS DIVISION OF TELEDYNE IND
Classification: Large Quantity Generator

Date form received by agency: 04/13/1990
Site name: TELEDYNE RELAYS
Classification: Large Quantity Generator

Biennial Reports:

Last Biennial Reporting Year: 2017

Annual Waste Handled:

Waste code: D001
Waste name: IGNITABLE HAZARDOUS WASTES ARE THOSE WASTES WHICH HAVE A FLASHPOINT OF LESS THAN 140 DEGREES FAHRENHEIT AS DETERMINED BY A PENSKY-MARTENS CLOSED CUP FLASH POINT TESTER. ANOTHER METHOD OF DETERMINING THE FLASH POINT OF A WASTE IS TO REVIEW THE MATERIAL SAFETY DATA SHEET, WHICH CAN BE OBTAINED FROM THE MANUFACTURER OR DISTRIBUTOR OF THE MATERIAL. LACQUER THINNER IS AN EXAMPLE OF A COMMONLY USED SOLVENT WHICH WOULD BE CONSIDERED AS IGNITABLE HAZARDOUS WASTE.
Amount (Lbs): 5681

Waste code: D002
Waste name: A WASTE WHICH HAS A PH OF LESS THAN 2 OR GREATER THAN 12.5 IS CONSIDERED TO BE A CORROSIVE HAZARDOUS WASTE. SODIUM HYDROXIDE, A CAUSTIC SOLUTION WITH A HIGH PH, IS OFTEN USED BY INDUSTRIES TO CLEAN OR DEGREASE PARTS. HYDROCHLORIC ACID, A SOLUTION WITH A LOW PH, IS USED BY MANY INDUSTRIES TO CLEAN METAL PARTS PRIOR TO PAINTING. WHEN THESE CAUSTIC OR ACID SOLUTIONS BECOME CONTAMINATED AND MUST BE DISPOSED, THE WASTE WOULD BE A CORROSIVE HAZARDOUS WASTE.
Amount (Lbs): 15549

Waste code: D003
Waste name: A MATERIAL IS CONSIDERED TO BE A REACTIVE HAZARDOUS WASTE IF IT IS NORMALLY UNSTABLE, REACTS VIOLENTLY WITH WATER, GENERATES TOXIC GASES WHEN EXPOSED TO WATER OR CORROSIVE MATERIALS, OR IF IT IS CAPABLE OF DETONATION OR EXPLOSION WHEN EXPOSED TO HEAT OR A FLAME. ONE EXAMPLE OF SUCH WASTE WOULD BY WASTE GUNPOWDER.
Amount (Lbs): 6526

Waste code: D004
Waste name: ARSENIC
Amount (Lbs): 5589

Waste code: D007
Waste name: CHROMIUM
Amount (Lbs): 500

Waste code: D008
Waste name: LEAD
Amount (Lbs): 4111

TELEDYNE REYNOLDS, INC. (Continued) **1000201830**

Waste code: F001
Waste name: THE FOLLOWING SPENT HALOGENATED SOLVENTS USED IN DEGREASING: TETRACHLOROETHYLENE, TRICHLOROETHYLENE, METHYLENE CHLORIDE, 1,1,1-TRICHLOROETHANE, CARBON TETRACHLORIDE, AND CHLORINATED FLUOROCARBONS; ALL SPENT SOLVENT MIXTURES/BLENDS USED IN DEGREASING CONTAINING, BEFORE USE, A TOTAL OF TEN PERCENT OR MORE (BY VOLUME) OF ONE OR MORE OF THE ABOVE HALOGENATED SOLVENTS OR THOSE SOLVENTS LISTED IN F002, F004, AND F005, AND STILL BOTTOMS FROM THE RECOVERY OF THESE SPENT SOLVENTS AND SPENT SOLVENT MIXTURES.
Amount (Lbs): 250

Waste code: F003
Waste name: THE FOLLOWING SPENT NON-HALOGENATED SOLVENTS: XYLENE, ACETONE, ETHYL ACETATE, ETHYL BENZENE, ETHYL ETHER, METHYL ISOBUTYL KETONE, N-BUTYL ALCOHOL, CYCLOHEXANONE, AND METHANOL; ALL SPENT SOLVENT MIXTURES/BLENDS CONTAINING, BEFORE USE, ONLY THE ABOVE SPENT NON-HALOGENATED SOLVENTS; AND ALL SPENT SOLVENT MIXTURES/BLENDS CONTAINING, BEFORE USE, ONE OR MORE OF THE ABOVE NON-HALOGENATED SOLVENTS, AND, A TOTAL OF TEN PERCENT OR MORE (BY VOLUME) OF ONE OR MORE OF THOSE SOLVENTS LISTED IN F001, F002, F004, AND F005, AND STILL BOTTOMS FROM THE RECOVERY OF THESE SPENT SOLVENTS AND SPENT SOLVENT MIXTURES.
Amount (Lbs): 4883

Waste code: F006
Waste name: WASTEWATER TREATMENT SLUDGES FROM ELECTROPLATING OPERATIONS EXCEPT FROM THE FOLLOWING PROCESSES: (1) SULFURIC ACID ANODIZING OF ALUMINUM; (2) TIN PLATING ON CARBON STEEL; (3) ZINC PLATING (SEGREGATED BASIS) ON CARBON STEEL; (4) ALUMINUM OR ZINC-ALUMINUM PLATING ON CARBON STEEL; (5) CLEANING/STRIPPING ASSOCIATED WITH TIN, ZINC AND ALUMINUM PLATING ON CARBON STEEL; AND (6) CHEMICAL ETCHING AND MILLING OF ALUMINUM.
Amount (Lbs): 24180

Waste code: F007
Waste name: SPENT CYANIDE PLATING BATH SOLUTIONS FROM ELECTROPLATING OPERATIONS
Amount (Lbs): 6161

Corrective Action Summary:
Event date: 09/15/1991
Event: LEAD AGENCY DETERMINATION

Event date: 09/15/1991
Event: PA OR CERCLA INSPECTION

Event date: 09/15/1991
Event: CA PRIORITIZATION-LOW CA PRIORITY

Event date: 01/06/1992
Event: CA PRIORITIZATION-LOW CA PRIORITY

Facility Has Received Notices of Violations:
Regulation violated: Not reported
Area of violation: Generators - General
Date violation determined: 11/08/2010

TELEDYNE REYNOLDS, INC. (Continued) **1000201830**

Date achieved compliance: 11/08/2010
Violation lead agency: State
Enforcement action: WRITTEN INFORMAL
Enforcement action date: 11/08/2010
Enf. disposition status: Not reported
Enf. disp. status date: Not reported
Enforcement lead agency: State
Proposed penalty amount: Not reported
Final penalty amount: Not reported
Paid penalty amount: Not reported

Regulation violated: Not reported
Area of violation: Generators - Pre-transport
Date violation determined: 05/01/2009
Date achieved compliance: 06/08/2009
Violation lead agency: EPA
Enforcement action: Not reported
Enforcement action date: 06/10/2009
Enf. disposition status: Not reported
Enf. disp. status date: Not reported
Enforcement lead agency: EPA
Proposed penalty amount: Not reported
Final penalty amount: Not reported
Paid penalty amount: Not reported

Regulation violated: Not reported
Area of violation: TSD IS-Container Use and Management
Date violation determined: 05/01/2009
Date achieved compliance: 06/08/2009
Violation lead agency: EPA
Enforcement action: Not reported
Enforcement action date: 06/10/2009
Enf. disposition status: Not reported
Enf. disp. status date: Not reported
Enforcement lead agency: EPA
Proposed penalty amount: Not reported
Final penalty amount: Not reported
Paid penalty amount: Not reported

Regulation violated: Not reported
Area of violation: Generators - Pre-transport
Date violation determined: 05/01/2009
Date achieved compliance: 06/08/2009
Violation lead agency: EPA
Enforcement action: WRITTEN INFORMAL
Enforcement action date: 06/08/2009
Enf. disposition status: Not reported
Enf. disp. status date: Not reported
Enforcement lead agency: EPA
Proposed penalty amount: Not reported
Final penalty amount: Not reported
Paid penalty amount: Not reported

Regulation violated: FR - 262.30-34.C
Area of violation: Generators - General
Date violation determined: 10/27/1995
Date achieved compliance: 10/27/1995

TELEDYNE REYNOLDS, INC. (Continued) **1000201830**

Violation lead agency: State
Enforcement action: Not reported
Enforcement action date: Not reported
Enf. disposition status: Not reported
Enf. disp. status date: Not reported
Enforcement lead agency: Not reported
Proposed penalty amount: Not reported
Final penalty amount: Not reported
Paid penalty amount: Not reported

Regulation violated: FR - 262.40-43.D
Area of violation: Generators - General
Date violation determined: 06/16/1994
Date achieved compliance: 07/25/1994
Violation lead agency: State
Enforcement action: WRITTEN INFORMAL
Enforcement action date: 06/07/1994
Enf. disposition status: Not reported
Enf. disp. status date: Not reported
Enforcement lead agency: State
Proposed penalty amount: Not reported
Final penalty amount: Not reported
Paid penalty amount: Not reported

Regulation violated: FR - 262.10-12.A
Area of violation: Generators - General
Date violation determined: 06/16/1994
Date achieved compliance: 07/25/1994
Violation lead agency: State
Enforcement action: WRITTEN INFORMAL
Enforcement action date: 06/07/1994
Enf. disposition status: Not reported
Enf. disp. status date: Not reported
Enforcement lead agency: State
Proposed penalty amount: Not reported
Final penalty amount: Not reported
Paid penalty amount: Not reported

Regulation violated: FR - 270
Area of violation: TSD - General
Date violation determined: 06/16/1994
Date achieved compliance: 07/25/1994
Violation lead agency: State
Enforcement action: WRITTEN INFORMAL
Enforcement action date: 06/07/1994
Enf. disposition status: Not reported
Enf. disp. status date: Not reported
Enforcement lead agency: State
Proposed penalty amount: Not reported
Final penalty amount: Not reported
Paid penalty amount: Not reported

Regulation violated: FR - 264.170-177.I
Area of violation: TSD - General
Date violation determined: 06/16/1994
Date achieved compliance: 07/25/1994
Violation lead agency: State

TELEDYNE REYNOLDS, INC. (Continued) **1000201830**

Enforcement action: WRITTEN INFORMAL
Enforcement action date: 06/07/1994
Enf. disposition status: Not reported
Enf. disp. status date: Not reported
Enforcement lead agency: State
Proposed penalty amount: Not reported
Final penalty amount: Not reported
Paid penalty amount: Not reported

Regulation violated: FR - 262.10-12.A
Area of violation: Generators - General
Date violation determined: 02/09/1994
Date achieved compliance: 06/07/1994
Violation lead agency: State
Enforcement action: Not reported
Enforcement action date: Not reported
Enf. disposition status: Not reported
Enf. disp. status date: Not reported
Enforcement lead agency: Not reported
Proposed penalty amount: Not reported
Final penalty amount: Not reported
Paid penalty amount: Not reported

Regulation violated: FR - 264.140-150.H
Area of violation: TSD - Financial Requirements
Date violation determined: 05/14/1992
Date achieved compliance: 01/01/1993
Violation lead agency: EPA
Enforcement action: Not reported
Enforcement action date: Not reported
Enf. disposition status: Not reported
Enf. disp. status date: Not reported
Enforcement lead agency: Not reported
Proposed penalty amount: Not reported
Final penalty amount: Not reported
Paid penalty amount: Not reported

Regulation violated: FR - 262.10-12.A
Area of violation: Generators - General
Date violation determined: 04/09/1992
Date achieved compliance: 05/19/1992
Violation lead agency: State
Enforcement action: Not reported
Enforcement action date: Not reported
Enf. disposition status: Not reported
Enf. disp. status date: Not reported
Enforcement lead agency: Not reported
Proposed penalty amount: Not reported
Final penalty amount: Not reported
Paid penalty amount: Not reported

Regulation violated: FR - 270
Area of violation: TSD - General
Date violation determined: 11/06/1989
Date achieved compliance: 08/01/1990
Violation lead agency: State
Enforcement action: FINAL 3008(A) COMPLIANCE ORDER

TELEDYNE REYNOLDS, INC. (Continued) **1000201830**

Enforcement action date: 08/01/1990
Enf. disposition status: Not reported
Enf. disp. status date: Not reported
Enforcement lead agency: State
Proposed penalty amount: Not reported
Final penalty amount: 41500
Paid penalty amount: Not reported

Regulation violated: FR - 270
Area of violation: TSD - General
Date violation determined: 11/06/1989
Date achieved compliance: 08/01/1990
Violation lead agency: State
Enforcement action: WRITTEN INFORMAL
Enforcement action date: 12/06/1989
Enf. disposition status: Not reported
Enf. disp. status date: Not reported
Enforcement lead agency: State
Proposed penalty amount: Not reported
Final penalty amount: Not reported
Paid penalty amount: Not reported

Regulation violated: FR - 264.140-150.H
Area of violation: TSD - Financial Requirements
Date violation determined: 05/23/1988
Date achieved compliance: 12/01/1988
Violation lead agency: State
Enforcement action: WRITTEN INFORMAL
Enforcement action date: 07/20/1988
Enf. disposition status: Not reported
Enf. disp. status date: Not reported
Enforcement lead agency: State
Proposed penalty amount: Not reported
Final penalty amount: Not reported
Paid penalty amount: Not reported

Regulation violated: FR - 264.140-150.H
Area of violation: TSD - Financial Requirements
Date violation determined: 05/23/1988
Date achieved compliance: 12/01/1988
Violation lead agency: State
Enforcement action: WRITTEN INFORMAL
Enforcement action date: 05/23/1988
Enf. disposition status: Not reported
Enf. disp. status date: Not reported
Enforcement lead agency: State
Proposed penalty amount: Not reported
Final penalty amount: Not reported
Paid penalty amount: Not reported

Regulation violated: FR - 268.7
Area of violation: LDR - General
Date violation determined: 11/12/1987
Date achieved compliance: 03/07/1988
Violation lead agency: State
Enforcement action: Not reported
Enforcement action date: Not reported

TELEDYNE REYNOLDS, INC. (Continued) **1000201830**

Enf. disposition status: Not reported
Enf. disp. status date: Not reported
Enforcement lead agency: Not reported
Proposed penalty amount: Not reported
Final penalty amount: Not reported
Paid penalty amount: Not reported

Regulation violated: FR - 270
Area of violation: TSD - General
Date violation determined: 11/12/1987
Date achieved compliance: 03/15/1988
Violation lead agency: State
Enforcement action: WRITTEN INFORMAL
Enforcement action date: 12/08/1987
Enf. disposition status: Not reported
Enf. disp. status date: Not reported
Enforcement lead agency: State
Proposed penalty amount: Not reported
Final penalty amount: Not reported
Paid penalty amount: Not reported

Regulation violated: FR - 268 ALL
Area of violation: LDR - General
Date violation determined: 11/12/1987
Date achieved compliance: 03/07/1988
Violation lead agency: State
Enforcement action: Not reported
Enforcement action date: Not reported
Enf. disposition status: Not reported
Enf. disp. status date: Not reported
Enforcement lead agency: Not reported
Proposed penalty amount: Not reported
Final penalty amount: Not reported
Paid penalty amount: Not reported

Evaluation Action Summary:
Evaluation date: 04/26/2018
Evaluation: COMPLIANCE EVALUATION INSPECTION ON-SITE
Area of violation: Not reported
Date achieved compliance: Not reported
Evaluation lead agency: State

Evaluation date: 12/02/2016
Evaluation: COMPLIANCE EVALUATION INSPECTION ON-SITE
Area of violation: Not reported
Date achieved compliance: Not reported
Evaluation lead agency: State

Evaluation date: 12/04/2013
Evaluation: COMPLIANCE EVALUATION INSPECTION ON-SITE
Area of violation: Not reported
Date achieved compliance: Not reported
Evaluation lead agency: State

Evaluation date: 11/08/2010
Evaluation: COMPLIANCE EVALUATION INSPECTION ON-SITE
Area of violation: Generators - General

TELEDYNE REYNOLDS, INC. (Continued) **1000201830**

Date achieved compliance: 11/08/2010
Evaluation lead agency: State

Evaluation date: 05/01/2009
Evaluation: COMPLIANCE EVALUATION INSPECTION ON-SITE
Area of violation: Generators - Pre-transport
Date achieved compliance: 06/08/2009
Evaluation lead agency: EPA

Evaluation date: 05/01/2009
Evaluation: COMPLIANCE EVALUATION INSPECTION ON-SITE
Area of violation: TSD IS-Container Use and Management
Date achieved compliance: 06/08/2009
Evaluation lead agency: EPA

Evaluation date: 10/27/1995
Evaluation: COMPLIANCE EVALUATION INSPECTION ON-SITE
Area of violation: Generators - General
Date achieved compliance: 10/27/1995
Evaluation lead agency: State

Evaluation date: 06/07/1994
Evaluation: COMPLIANCE EVALUATION INSPECTION ON-SITE
Area of violation: Generators - General
Date achieved compliance: 07/25/1994
Evaluation lead agency: State

Evaluation date: 06/07/1994
Evaluation: COMPLIANCE EVALUATION INSPECTION ON-SITE
Area of violation: TSD - General
Date achieved compliance: 07/25/1994
Evaluation lead agency: State

Evaluation date: 02/09/1994
Evaluation: COMPLIANCE EVALUATION INSPECTION ON-SITE
Area of violation: Generators - General
Date achieved compliance: 06/07/1994
Evaluation lead agency: State Contractor/Grantee

Evaluation date: 07/21/1992
Evaluation: COMPLIANCE EVALUATION INSPECTION ON-SITE
Area of violation: Not reported
Date achieved compliance: Not reported
Evaluation lead agency: State Contractor/Grantee

Evaluation date: 05/14/1992
Evaluation: FINANCIAL RECORD REVIEW
Area of violation: TSD - Financial Requirements
Date achieved compliance: 01/01/1993
Evaluation lead agency: EPA Contractor/Grantee

Evaluation date: 02/24/1992
Evaluation: COMPLIANCE EVALUATION INSPECTION ON-SITE
Area of violation: Generators - General
Date achieved compliance: 05/19/1992
Evaluation lead agency: State

TELEDYNE REYNOLDS, INC. (Continued) **1000201830**

Evaluation date: 11/28/1989
Evaluation: FINANCIAL RECORD REVIEW
Area of violation: Not reported
Date achieved compliance: Not reported
Evaluation lead agency: State

Evaluation date: 11/06/1989
Evaluation: COMPLIANCE EVALUATION INSPECTION ON-SITE
Area of violation: TSD - General
Date achieved compliance: 08/01/1990
Evaluation lead agency: State

Evaluation date: 05/23/1988
Evaluation: FINANCIAL RECORD REVIEW
Area of violation: TSD - Financial Requirements
Date achieved compliance: 12/01/1988
Evaluation lead agency: State

Evaluation date: 11/12/1987
Evaluation: COMPLIANCE EVALUATION INSPECTION ON-SITE
Area of violation: TSD - General
Date achieved compliance: 03/15/1988
Evaluation lead agency: State

Evaluation date: 11/12/1987
Evaluation: COMPLIANCE EVALUATION INSPECTION ON-SITE
Area of violation: LDR - General
Date achieved compliance: 03/07/1988
Evaluation lead agency: State

ENVIROSTOR:
Facility ID: 71003196
Status: Refer: Other Agency
Status Date: Not reported
Site Code: Not reported
Site Type: Tiered Permit
Site Type Detailed: Tiered Permit
Acres: Not reported
NPL: NO
Regulatory Agencies: NONE SPECIFIED
Lead Agency: NONE SPECIFIED
Program Manager: Not reported
Supervisor: Not reported
Division Branch: Cleanup Chatsworth
Assembly: 62
Senate: 35
Special Program: Not reported
Restricted Use: NO
Site Mgmt Req: NONE SPECIFIED
Funding: Not reported
Latitude: 33.91827
Longitude: -118.3197
APN: NONE SPECIFIED
Past Use: NONE SPECIFIED
Potential COC: NONE SPECIFIED
Confirmed COC: NONE SPECIFIED
Potential Description: NONE SPECIFIED
Alias Name: CAD990833006

TELEDYNE REYNOLDS, INC. (Continued) **1000201830**

Alias Type: EPA Identification Number
Alias Name: 110000610125
Alias Type: EPA (FRS #)
Alias Name: 71003196
Alias Type: Envirostor ID Number

Completed Info:
Completed Area Name: Not reported
Completed Sub Area Name: Not reported
Completed Document Type: Not reported
Completed Date: Not reported
Comments: Not reported

Future Area Name: Not reported
Future Sub Area Name: Not reported
Future Document Type: Not reported
Future Due Date: Not reported
Schedule Area Name: Not reported
Schedule Sub Area Name: Not reported
Schedule Document Type: Not reported
Schedule Due Date: Not reported
Schedule Revised Date: Not reported

Facility ID: 80001515
Status: Inactive - Needs Evaluation
Status Date: 11/10/2010
Site Code: Not reported
Site Type: Corrective Action
Site Type Detailed: Corrective Action
Acres: 0
NPL: NO
Regulatory Agencies: SMBRP
Lead Agency: WM
Program Manager: Christine Brown
Supervisor: * Unknown
Division Branch: Cleanup Cypress
Assembly: 62
Senate: 35
Special Program: Not reported
Restricted Use: NO
Site Mgmt Req: NONE SPECIFIED
Funding: Not reported
Latitude: 33.91810
Longitude: -118.3196
APN: NONE SPECIFIED
Past Use: NONE SPECIFIED
Potential COC: NONE SPECIFIED
Confirmed COC: NONE SPECIFIED
Potential Description: NONE SPECIFIED
Alias Name: CAD990833006
Alias Type: EPA Identification Number
Alias Name: 110000610125
Alias Type: EPA (FRS #)
Alias Name: 80001515
Alias Type: Envirostor ID Number

Completed Info:
Completed Area Name: PROJECT WIDE

TELEDYNE REYNOLDS, INC. (Continued) **1000201830**

Completed Sub Area Name: Not reported
Completed Document Type: Preliminary Assessment Report
Completed Date: 09/15/1991
Comments: Not reported

Completed Area Name: PROJECT WIDE
Completed Sub Area Name: Not reported
Completed Document Type: Other Report
Completed Date: 02/04/2010
Comments: Not reported

Future Area Name: Not reported
Future Sub Area Name: Not reported
Future Document Type: Not reported
Future Due Date: Not reported
Schedule Area Name: Not reported
Schedule Sub Area Name: Not reported
Schedule Document Type: Not reported
Schedule Due Date: Not reported
Schedule Revised Date: Not reported

HIST UST:
File Number: 000289C6
URL: http://geotracker.waterboards.ca.gov/ustpdfs/pdf/000289C6.pdf
Region: STATE
Facility ID: 00000055808
Facility Type: Other
Other Type: CONSUMER ELECTRONICS
Contact Name: Not reported
Telephone: 2137770077
Owner Name: TELEDYNE RELAYS
Owner Address: 12525 DAPHNE AVE.
Owner City,St,Zip: HAWTHORNE, CA 90250
Total Tanks: 0001

Tank Num: 001
Container Num: CL-1
Year Installed: 1978
Tank Capacity: 00001500
Tank Used for: WASTE
Type of Fuel: Not reported
Container Construction Thickness: 3
Leak Detection: None

Click here for Geo Tracker PDF:

US FIN ASSUR:
EPA ID: CAD990833006
County: Not reported
Mechanism type: F
Mechanism Type Description: FINANCIAL TEST
Cost estimate: 114369
Face value: 114369
Effective date: 2011-03-26 00:00:00
Provider: TELEDYNE TECHOLOGIES INC.
EPA region: 9

TELEDYNE REYNOLDS, INC. (Continued) **1000201830**

ICIS:

Enforcement Action ID:	09-2002-0112
FRS ID:	110000610125
Action Name:	Teledyne Technologies
Facility Name:	TELEDYNE RELAYS
Facility Address:	12525 DAPHNE AVE HAWTHORNE, CA 90250
Enforcement Action Type:	CAA 120 AO For Noncompliance Penalty
Facility County:	LOS ANGELES
Program System Acronym:	ICIS
Enforcement Action Forum Desc:	Administrative - Formal
EA Type Code:	120
Facility SIC Code:	Not reported
Federal Facility ID:	Not reported
Latitude in Decimal Degrees:	33.919203
Longitude in Decimal Degrees:	-118.321204
Permit Type Desc:	Not reported
Program System Acronym:	1595106
Facility NAICS Code:	Not reported
Tribal Land Code:	Not reported

Facility Name:	TELEDYNE RELAYS
Address:	12525 DAPHNE AVE
Tribal Indicator:	N
Fed Facility:	No
NAIC Code:	Not reported
SIC Code:	Not reported

Facility Name:	TELEDYNE RELAYS
Address:	12525 DAPHNE AVE
Tribal Indicator:	N
Fed Facility:	No
NAIC Code:	Not reported
SIC Code:	Not reported

Facility Name:	TELEDYNE RELAYS
Address:	12525 DAPHNE AVE
Tribal Indicator:	N
Fed Facility:	No
NAIC Code:	Not reported
SIC Code:	Not reported

Facility Name:	TELEDYNE RELAYS
Address:	12525 DAPHNE AVE
Tribal Indicator:	N
Fed Facility:	No
NAIC Code:	Not reported
SIC Code:	Not reported

Facility Name:	TELEDYNE RELAYS
Address:	12525 DAPHNE AVE
Tribal Indicator:	N
Fed Facility:	No
NAIC Code:	Not reported
SIC Code:	Not reported

TELEDYNE REYNOLDS, INC. (Continued) **1000201830**

Facility Name: TELEDYNE RELAYS
Address: 12525 DAPHNE AVE
Tribal Indicator: N
Fed Facility: No
NAIC Code: Not reported
SIC Code: Not reported

Facility Name: TELEDYNE RELAYS
Address: 12525 DAPHNE AVE
Tribal Indicator: N
Fed Facility: No
NAIC Code: Not reported
SIC Code: Not reported

Facility Name: TELEDYNE RELAYS
Address: 12525 DAPHNE AVE
Tribal Indicator: N
Fed Facility: No
NAIC Code: Not reported
SIC Code: Not reported

Facility Name: TELEDYNE RELAYS
Address: 12525 DAPHNE AVE
Tribal Indicator: N
Fed Facility: No
NAIC Code: Not reported
SIC Code: Not reported

Facility Name: TELEDYNE RELAYS
Address: 12525 DAPHNE AVE
Tribal Indicator: N
Fed Facility: No
NAIC Code: Not reported
SIC Code: Not reported

Facility Name: TELEDYNE RELAYS
Address: 12525 DAPHNE AVE
Tribal Indicator: N
Fed Facility: No
NAIC Code: Not reported
SIC Code: Not reported

FINDS:

Registry ID: 110000610125

Environmental Interest/Information System
California Hazardous Waste Tracking System - Datamart (HWTS-DATAMART) provides California with information on hazardous waste shipments for generators, transporters, and treatment, storage, and disposal facilities.

US EPA TRIS (Toxics Release Inventory System) contains information from facilities on the amounts of over 300 listed toxic chemicals that these facilities release directly to air, water, land, or that are transported off-site.

TELEDYNE REYNOLDS, INC. (Continued) **1000201830**

RCRAInfo is a national information system that supports the Resource Conservation and Recovery Act (RCRA) program through the tracking of events and activities related to facilities that generate, transport, and treat, store, or dispose of hazardous waste. RCRAInfo allows RCRA program staff to track the notification, permit, compliance, and corrective action activities required under RCRA.

HAZARDOUS AIR POLLUTANT MAJOR

STATE MASTER

SUPERFUND (NON-NPL)

HAZARDOUS WASTE BIENNIAL REPORTER

ICIS (Integrated Compliance Information System) is the Integrated Compliance Information System and provides a database that, when complete, will contain integrated Enforcement and Compliance information across most of EPA's programs. The vision for ICIS is to replace EPA's independent databases that contain Enforcement data with a single repository for that information. Currently, ICIS contains all Federal Administrative and Judicial enforcement actions. This information is maintained in ICIS by EPA in the Regional offices and it Headquarters. A future release of ICIS will replace the Permit Compliance System (PCS) which supports the NPDES and will integrate that information with Federal actions already in the system. ICIS also has the capability to track other activities occurring in the Region that support Compliance and Enforcement programs. These include; Incident Tracking, Compliance Assistance, and Compliance Monitoring.

Click this hyperlink while viewing on your computer to access additional FINDS: detail in the EDR Site Report.

ECHO:

Envid:	1000201830
Registry ID:	110000610125
DFR URL:	http://echo.epa.gov/detailed-facility-report?fid=110000610125

EMI:

Year:	1987
County Code:	19
Air Basin:	SC
Facility ID:	22853
Air District Name:	SC
SIC Code:	3674
Air District Name:	SOUTH COAST AQMD
Community Health Air Pollution Info System:	Not reported
Consolidated Emission Reporting Rule:	Not reported
Total Organic Hydrocarbon Gases Tons/Yr:	75
Reactive Organic Gases Tons/Yr:	3
Carbon Monoxide Emissions Tons/Yr:	0
NOX - Oxides of Nitrogen Tons/Yr:	0
SOX - Oxides of Sulphur Tons/Yr:	0
Particulate Matter Tons/Yr:	0
Part. Matter 10 Micrometers and Smllr Tons/Yr:	0

TELEDYNE REYNOLDS, INC. (Continued) **1000201830**

Year:	1990
County Code:	19
Air Basin:	SC
Facility ID:	22853
Air District Name:	SC
SIC Code:	3674
Air District Name:	SOUTH COAST AQMD
Community Health Air Pollution Info System:	Not reported
Consolidated Emission Reporting Rule:	Not reported
Total Organic Hydrocarbon Gases Tons/Yr:	19
Reactive Organic Gases Tons/Yr:	1
Carbon Monoxide Emissions Tons/Yr:	0
NOX - Oxides of Nitrogen Tons/Yr:	0
SOX - Oxides of Sulphur Tons/Yr:	0
Particulate Matter Tons/Yr:	0
Part. Matter 10 Micrometers and Smllr Tons/Yr:	0

Year:	1995
County Code:	19
Air Basin:	SC
Facility ID:	22853
Air District Name:	SC
SIC Code:	3674
Air District Name:	SOUTH COAST AQMD
Community Health Air Pollution Info System:	Not reported
Consolidated Emission Reporting Rule:	Not reported
Total Organic Hydrocarbon Gases Tons/Yr:	12
Reactive Organic Gases Tons/Yr:	1
Carbon Monoxide Emissions Tons/Yr:	0
NOX - Oxides of Nitrogen Tons/Yr:	0
SOX - Oxides of Sulphur Tons/Yr:	0
Particulate Matter Tons/Yr:	0
Part. Matter 10 Micrometers and Smllr Tons/Yr:	0

Year:	1996
County Code:	19
Air Basin:	SC
Facility ID:	22853
Air District Name:	SC
SIC Code:	3674
Air District Name:	SOUTH COAST AQMD
Community Health Air Pollution Info System:	Not reported
Consolidated Emission Reporting Rule:	Not reported
Total Organic Hydrocarbon Gases Tons/Yr:	9
Reactive Organic Gases Tons/Yr:	3
Carbon Monoxide Emissions Tons/Yr:	0
NOX - Oxides of Nitrogen Tons/Yr:	0
SOX - Oxides of Sulphur Tons/Yr:	0
Particulate Matter Tons/Yr:	0
Part. Matter 10 Micrometers and Smllr Tons/Yr:	0

Year:	1997
County Code:	19
Air Basin:	SC
Facility ID:	22853
Air District Name:	SC
SIC Code:	3679

TELEDYNE REYNOLDS, INC. (Continued) **1000201830**

Air District Name:	SOUTH COAST AQMD
Community Health Air Pollution Info System:	Not reported
Consolidated Emission Reporting Rule:	Not reported
Total Organic Hydrocarbon Gases Tons/Yr:	2
Reactive Organic Gases Tons/Yr:	1
Carbon Monoxide Emissions Tons/Yr:	0
NOX - Oxides of Nitrogen Tons/Yr:	0
SOX - Oxides of Sulphur Tons/Yr:	0
Particulate Matter Tons/Yr:	0
Part. Matter 10 Micrometers and Smllr Tons/Yr:	0

Year:	1998
County Code:	19
Air Basin:	SC
Facility ID:	22853
Air District Name:	SC
SIC Code:	3679
Air District Name:	SOUTH COAST AQMD
Community Health Air Pollution Info System:	Not reported
Consolidated Emission Reporting Rule:	Not reported
Total Organic Hydrocarbon Gases Tons/Yr:	2
Reactive Organic Gases Tons/Yr:	1
Carbon Monoxide Emissions Tons/Yr:	0
NOX - Oxides of Nitrogen Tons/Yr:	0
SOX - Oxides of Sulphur Tons/Yr:	0
Particulate Matter Tons/Yr:	0
Part. Matter 10 Micrometers and Smllr Tons/Yr:	0

Year:	1999
County Code:	19
Air Basin:	SC
Facility ID:	22853
Air District Name:	SC
SIC Code:	3679
Air District Name:	SOUTH COAST AQMD
Community Health Air Pollution Info System:	Not reported
Consolidated Emission Reporting Rule:	Not reported
Total Organic Hydrocarbon Gases Tons/Yr:	2
Reactive Organic Gases Tons/Yr:	1
Carbon Monoxide Emissions Tons/Yr:	0
NOX - Oxides of Nitrogen Tons/Yr:	0
SOX - Oxides of Sulphur Tons/Yr:	0
Particulate Matter Tons/Yr:	0
Part. Matter 10 Micrometers and Smllr Tons/Yr:	0

Year:	2000
County Code:	19
Air Basin:	SC
Facility ID:	22853
Air District Name:	SC
SIC Code:	3679
Air District Name:	SOUTH COAST AQMD
Community Health Air Pollution Info System:	Not reported
Consolidated Emission Reporting Rule:	Not reported
Total Organic Hydrocarbon Gases Tons/Yr:	2
Reactive Organic Gases Tons/Yr:	1
Carbon Monoxide Emissions Tons/Yr:	0

TELEDYNE REYNOLDS, INC. (Continued) **1000201830**

NOX - Oxides of Nitrogen Tons/Yr:	0
SOX - Oxides of Sulphur Tons/Yr:	0
Particulate Matter Tons/Yr:	0
Part. Matter 10 Micrometers and Smllr Tons/Yr:	0

Year:	2001
County Code:	19
Air Basin:	SC
Facility ID:	22853
Air District Name:	SC
SIC Code:	3679
Air District Name:	SOUTH COAST AQMD
Community Health Air Pollution Info System:	Not reported
Consolidated Emission Reporting Rule:	Not reported
Total Organic Hydrocarbon Gases Tons/Yr:	2
Reactive Organic Gases Tons/Yr:	1
Carbon Monoxide Emissions Tons/Yr:	0
NOX - Oxides of Nitrogen Tons/Yr:	0
SOX - Oxides of Sulphur Tons/Yr:	0
Particulate Matter Tons/Yr:	0
Part. Matter 10 Micrometers and Smllr Tons/Yr:	0

Year:	2002
County Code:	19
Air Basin:	SC
Facility ID:	22853
Air District Name:	SC
SIC Code:	3625
Air District Name:	SOUTH COAST AQMD
Community Health Air Pollution Info System:	Not reported
Consolidated Emission Reporting Rule:	Not reported
Total Organic Hydrocarbon Gases Tons/Yr:	3
Reactive Organic Gases Tons/Yr:	1
Carbon Monoxide Emissions Tons/Yr:	0
NOX - Oxides of Nitrogen Tons/Yr:	0
SOX - Oxides of Sulphur Tons/Yr:	0
Particulate Matter Tons/Yr:	0
Part. Matter 10 Micrometers and Smllr Tons/Yr:	0

Year:	2003
County Code:	19
Air Basin:	SC
Facility ID:	22853
Air District Name:	SC
SIC Code:	3625
Air District Name:	SOUTH COAST AQMD
Community Health Air Pollution Info System:	Not reported
Consolidated Emission Reporting Rule:	Not reported
Total Organic Hydrocarbon Gases Tons/Yr:	3
Reactive Organic Gases Tons/Yr:	1
Carbon Monoxide Emissions Tons/Yr:	0
NOX - Oxides of Nitrogen Tons/Yr:	0
SOX - Oxides of Sulphur Tons/Yr:	0
Particulate Matter Tons/Yr:	0
Part. Matter 10 Micrometers and Smllr Tons/Yr:	0

Year:	2004

TELEDYNE REYNOLDS, INC. (Continued) **1000201830**

County Code:	19
Air Basin:	SC
Facility ID:	22853
Air District Name:	SC
SIC Code:	3625
Air District Name:	SOUTH COAST AQMD
Community Health Air Pollution Info System:	Not reported
Consolidated Emission Reporting Rule:	Not reported
Total Organic Hydrocarbon Gases Tons/Yr:	3.39419
Reactive Organic Gases Tons/Yr:	1.36
Carbon Monoxide Emissions Tons/Yr:	0.00368
NOX - Oxides of Nitrogen Tons/Yr:	0.0136
SOX - Oxides of Sulphur Tons/Yr:	0.0000872
Particulate Matter Tons/Yr:	0.002878
Part. Matter 10 Micrometers and Smllr Tons/Yr:	0

Year:	2005
County Code:	19
Air Basin:	SC
Facility ID:	22853
Air District Name:	SC
SIC Code:	3625
Air District Name:	SOUTH COAST AQMD
Community Health Air Pollution Info System:	Not reported
Consolidated Emission Reporting Rule:	Not reported
Total Organic Hydrocarbon Gases Tons/Yr:	.209495
Reactive Organic Gases Tons/Yr:	.085894331
Carbon Monoxide Emissions Tons/Yr:	.000525
NOX - Oxides of Nitrogen Tons/Yr:	.00195
SOX - Oxides of Sulphur Tons/Yr:	.000005
Particulate Matter Tons/Yr:	.000337263
Part. Matter 10 Micrometers and Smllr Tons/Yr:	.00032452997

Year:	2006
County Code:	19
Air Basin:	SC
Facility ID:	22853
Air District Name:	SC
SIC Code:	3625
Air District Name:	SOUTH COAST AQMD
Community Health Air Pollution Info System:	Not reported
Consolidated Emission Reporting Rule:	Not reported
Total Organic Hydrocarbon Gases Tons/Yr:	.38
Reactive Organic Gases Tons/Yr:	.152
Carbon Monoxide Emissions Tons/Yr:	.002
NOX - Oxides of Nitrogen Tons/Yr:	.006
SOX - Oxides of Sulphur Tons/Yr:	0
Particulate Matter Tons/Yr:	0
Part. Matter 10 Micrometers and Smllr Tons/Yr:	0

Year:	2007
County Code:	19
Air Basin:	SC
Facility ID:	22853
Air District Name:	SC
SIC Code:	3625
Air District Name:	SOUTH COAST AQMD

TELEDYNE REYNOLDS, INC. (Continued) **1000201830**

Community Health Air Pollution Info System:	Not reported
Consolidated Emission Reporting Rule:	Not reported
Total Organic Hydrocarbon Gases Tons/Yr:	.38
Reactive Organic Gases Tons/Yr:	.152
Carbon Monoxide Emissions Tons/Yr:	.002
NOX - Oxides of Nitrogen Tons/Yr:	.006
SOX - Oxides of Sulphur Tons/Yr:	0
Particulate Matter Tons/Yr:	0
Part. Matter 10 Micrometers and Smllr Tons/Yr:	0

Year:	2008
County Code:	19
Air Basin:	SC
Facility ID:	22853
Air District Name:	SC
SIC Code:	3625
Air District Name:	SOUTH COAST AQMD
Community Health Air Pollution Info System:	Not reported
Consolidated Emission Reporting Rule:	Not reported
Total Organic Hydrocarbon Gases Tons/Yr:	.3468920312710417790
Reactive Organic Gases Tons/Yr:	.239055
Carbon Monoxide Emissions Tons/Yr:	.002275
NOX - Oxides of Nitrogen Tons/Yr:	.00845
SOX - Oxides of Sulphur Tons/Yr:	.000039
Particulate Matter Tons/Yr:	.000825848
Part. Matter 10 Micrometers and Smllr Tons/Yr:	.000755769197

Year:	2009
County Code:	19
Air Basin:	SC
Facility ID:	22853
Air District Name:	SC
SIC Code:	3625
Air District Name:	SOUTH COAST AQMD
Community Health Air Pollution Info System:	Not reported
Consolidated Emission Reporting Rule:	Not reported
Total Organic Hydrocarbon Gases Tons/Yr:	0.53256650405771899
Reactive Organic Gases Tons/Yr:	0.33041999999999999
Carbon Monoxide Emissions Tons/Yr:	2.0999999999999999E-3
NOX - Oxides of Nitrogen Tons/Yr:	7.7999999999999996E-3
SOX - Oxides of Sulphur Tons/Yr:	3.6000000000000001E-5
Particulate Matter Tons/Yr:	7.0677900000000004E-4
Part. Matter 10 Micrometers and Smllr Tons/Yr:	6.5864001000000001E-4

Year:	2010
County Code:	19
Air Basin:	SC
Facility ID:	22853
Air District Name:	SC
SIC Code:	3625
Air District Name:	SOUTH COAST AQMD
Community Health Air Pollution Info System:	Not reported
Consolidated Emission Reporting Rule:	Not reported
Total Organic Hydrocarbon Gases Tons/Yr:	0.585614789199431
Reactive Organic Gases Tons/Yr:	0.35388999999999998
Carbon Monoxide Emissions Tons/Yr:	2.0999999999999999E-3
NOX - Oxides of Nitrogen Tons/Yr:	7.7999999999999996E-3

TELEDYNE REYNOLDS, INC. (Continued) **1000201830**

SOX - Oxides of Sulphur Tons/Yr: 3.0000000000000001E-5
Particulate Matter Tons/Yr: 0.0008417435
Part. Matter 10 Micrometers and Smllr Tons/Yr: 5.0193126499999997E-4

Year: 2011
County Code: 19
Air Basin: SC
Facility ID: 22853
Air District Name: SC
SIC Code: 3625
Air District Name: SOUTH COAST AQMD
Community Health Air Pollution Info System: Not reported
Consolidated Emission Reporting Rule: Not reported
Total Organic Hydrocarbon Gases Tons/Yr: 0.51661084557
Reactive Organic Gases Tons/Yr: 0.35005
Carbon Monoxide Emissions Tons/Yr: 0.00227
NOX - Oxides of Nitrogen Tons/Yr: 0.00845
SOX - Oxides of Sulphur Tons/Yr: 3e-005
Particulate Matter Tons/Yr: 0.0009010125
Part. Matter 10 Micrometers and Smllr Tons/Yr: 0.000535992375

Year: 2012
County Code: 19
Air Basin: SC
Facility ID: 22853
Air District Name: SC
SIC Code: 3625
Air District Name: SOUTH COAST AQMD
Community Health Air Pollution Info System: Not reported
Consolidated Emission Reporting Rule: Not reported
Total Organic Hydrocarbon Gases Tons/Yr: 0.3224447892
Reactive Organic Gases Tons/Yr: 0.19482
Carbon Monoxide Emissions Tons/Yr: 0.0021
NOX - Oxides of Nitrogen Tons/Yr: 0.0078
SOX - Oxides of Sulphur Tons/Yr: 3e-005
Particulate Matter Tons/Yr: 0.0008391498
Part. Matter 10 Micrometers and Smllr Tons/Yr: 0.000523938462

Year: 2013
County Code: 19
Air Basin: SC
Facility ID: 173517
Air District Name: SC
SIC Code: 3471
Air District Name: SOUTH COAST AQMD
Community Health Air Pollution Info System: Not reported
Consolidated Emission Reporting Rule: Not reported
Total Organic Hydrocarbon Gases Tons/Yr: 0.18482504737
Reactive Organic Gases Tons/Yr: 0.1449
Carbon Monoxide Emissions Tons/Yr: 0.00192
NOX - Oxides of Nitrogen Tons/Yr: 0.00715
SOX - Oxides of Sulphur Tons/Yr: 3e-005
Particulate Matter Tons/Yr: 0.000721967
Part. Matter 10 Micrometers and Smllr Tons/Yr: 0.00046927373

Year: 2015
County Code: 19

TELEDYNE REYNOLDS, INC. (Continued) **1000201830**

Air Basin:	SC
Facility ID:	173517
Air District Name:	SC
SIC Code:	3471
Air District Name:	SOUTH COAST AQMD
Community Health Air Pollution Info System:	Not reported
Consolidated Emission Reporting Rule:	Not reported
Total Organic Hydrocarbon Gases Tons/Yr:	0.80723459341
Reactive Organic Gases Tons/Yr:	0.6163257
Carbon Monoxide Emissions Tons/Yr:	0.00203
NOX - Oxides of Nitrogen Tons/Yr:	0.00754
SOX - Oxides of Sulphur Tons/Yr:	3.48e-005
Particulate Matter Tons/Yr:	0.000720076295
Part. Matter 10 Micrometers and Smllr Tons/Yr:	0.000489264876

Year:	2016
County Code:	19
Air Basin:	SC
Facility ID:	173517
Air District Name:	SC
SIC Code:	3471
Air District Name:	SOUTH COAST AQMD
Community Health Air Pollution Info System:	Not reported
Consolidated Emission Reporting Rule:	Not reported
Total Organic Hydrocarbon Gases Tons/Yr:	0.27786245534
Reactive Organic Gases Tons/Yr:	0.13723
Carbon Monoxide Emissions Tons/Yr:	0.0021
NOX - Oxides of Nitrogen Tons/Yr:	0.0078
SOX - Oxides of Sulphur Tons/Yr:	3.6e-005
Particulate Matter Tons/Yr:	0.001820778
Part. Matter 10 Micrometers and Smllr Tons/Yr:	0.00144310088

HWP:

EPA Id:	CAD990833006
Cleanup Status:	PROTECTIVE FILER
Latitude:	33.91810
Longitude:	-118.3196
Facility Type:	Historical - Non-Operating
Facility Size:	Not reported
Team:	Not reported
Supervisor:	Not reported
Site Code:	N/A
Assembly District:	62
Senate District:	35
Public Information Officer:	Not reported
Public Information Officer:	Not reported

Activities:

EPA Id:	CAD990833006
Facility Type:	Historical - Non-Operating
Unit Names:	CONTAIN1, OTHRTREAT
Event Description:	Protective Filer Status - PROTECTIVE FILER (RECEIVED)
Actual Date:	08/27/1984

EPA Id:	CAD990833006
Facility Type:	Historical - Non-Operating
Unit Names:	CONTAIN1, OTHRTREAT

TELEDYNE REYNOLDS, INC. (Continued) **1000201830**

Event Description: Protective Filer Status - PROTECTIVE FILER (APPROVED)
Actual Date: 08/27/1984

Alias:
EPA Id: CAD990833006
Facility Type: Historical - Non-Operating
Alias Type: FRS
Alias: 110000610125

EPA Id: CAD990833006
Facility Type: Historical - Non-Operating
Alias Type: Project Code (Site Code)
Alias: N/A

NPDES:
Facility Status: Active
NPDES Number: CAS000001
Region: 4
Agency Number: 0
Regulatory Measure ID: 458940
Place ID: Not reported
Order Number: 97-03-DWQ
WDID: 4 19NEC000501
Regulatory Measure Type: Enrollee
Program Type: Industrial
Adoption Date Of Regulatory Measure: Not reported
Effective Date Of Regulatory Measure: 08/31/2015
Termination Date Of Regulatory Measure: Not reported
Expiration Date Of Regulatory Measure: Not reported
Discharge Address: 12525 Daphne Avenue
Discharge Name: Teledyne Reynolds Inc dba Teledyne Relays
Discharge City: Hawthorne
Discharge State: California
Discharge Zip: 90250
Status: Not reported
Status Date: Not reported
Operator Name: Not reported
Operator Address: Not reported
Operator City: Not reported
Operator State: Not reported
Operator Zip: Not reported

NPDES as of 03/2018:
NPDES Number: CAS000001
Status: Active
Agency Number: 0
Region: 4
Regulatory Measure ID: 458940
Order Number: 97-03-DWQ
Regulatory Measure Type: Enrollee
Place ID: Not reported
WDID: 4 19NEC000501
Program Type: Industrial
Adoption Date Of Regulatory Measure: Not reported
Effective Date Of Regulatory Measure: 08/31/2015
Expiration Date Of Regulatory Measure: Not reported

TELEDYNE REYNOLDS, INC. (Continued) **1000201830**

Termination Date Of Regulatory Measure:	Not reported
Discharge Name:	Teledyne Reynolds Inc dba Teledyne Relays
Discharge Address:	12525 Daphne Avenue
Discharge City:	Hawthorne
Discharge State:	California
Discharge Zip:	90250
Received Date:	Not reported
Processed Date:	Not reported
Status:	Not reported
Status Date:	Not reported
Place Size:	Not reported
Place Size Unit:	Not reported
Contact:	Not reported
Contact Title:	Not reported
Contact Phone:	Not reported
Contact Phone Ext:	Not reported
Contact Email:	Not reported
Operator Name:	Not reported
Operator Address:	Not reported
Operator City:	Not reported
Operator State:	Not reported
Operator Zip:	Not reported
Operator Contact:	Not reported
Operator Contact Title:	Not reported
Operator Contact Phone:	Not reported
Operator Contact Phone Ext:	Not reported
Operator Contact Email:	Not reported
Operator Type:	Not reported
Developer:	Not reported
Developer Address:	Not reported
Developer City:	Not reported
Developer State:	Not reported
Developer Zip:	Not reported
Developer Contact:	Not reported
Developer Contact Title:	Not reported
Constype Linear Utility Ind:	Not reported
Emergency Phone:	Not reported
Emergency Phone Ext:	Not reported
Constype Above Ground Ind:	Not reported
Constype Below Ground Ind:	Not reported
Constype Cable Line Ind:	Not reported
Constype Comm Line Ind:	Not reported
Constype Commertial Ind:	Not reported
Constype Electrical Line Ind:	Not reported
Constype Gas Line Ind:	Not reported
Constype Industrial Ind:	Not reported
Constype Other Description:	Not reported
Constype Other Ind:	Not reported
Constype Recons Ind:	Not reported
Constype Residential Ind:	Not reported
Constype Transport Ind:	Not reported
Constype Utility Description:	Not reported
Constype Utility Ind:	Not reported
Constype Water Sewer Ind:	Not reported
Dir Discharge Uswater Ind:	Not reported
Receiving Water Name:	Not reported
Certifier:	Not reported

TELEDYNE REYNOLDS, INC. (Continued) **1000201830**

Certifier Title:	Not reported
Certification Date:	Not reported
Primary Sic:	Not reported
Secondary Sic:	Not reported
Tertiary Sic:	Not reported
NPDES Number:	Not reported
Status:	Not reported
Agency Number:	Not reported
Region:	4
Regulatory Measure ID:	458940
Order Number:	Not reported
Regulatory Measure Type:	Industrial
Place ID:	Not reported
WDID:	4 19NEC000501
Program Type:	Not reported
Adoption Date Of Regulatory Measure:	Not reported
Effective Date Of Regulatory Measure:	Not reported
Expiration Date Of Regulatory Measure:	Not reported
Termination Date Of Regulatory Measure:	Not reported
Discharge Name:	Not reported
Discharge Address:	Not reported
Discharge City:	Not reported
Discharge State:	Not reported
Discharge Zip:	Not reported
Received Date:	07/21/2015
Processed Date:	08/31/2015
Status:	Active
Status Date:	08/31/2015
Place Size:	6.78
Place Size Unit:	Acres
Contact:	Jeffrey Hogue
Contact Title:	Not reported
Contact Phone:	323-241-1226
Contact Phone Ext:	Not reported
Contact Email:	jeffrey.hogue@teledyne.com
Operator Name:	Teledyne Reynolds Inc dba Teledyne Relays
Operator Address:	12525 Daphne Avenue
Operator City:	Hawthorne
Operator State:	California
Operator Zip:	90250
Operator Contact:	Jeffrey Hogue
Operator Contact Title:	Manager Facilities & EHS
Operator Contact Phone:	323-241-1226
Operator Contact Phone Ext:	Not reported
Operator Contact Email:	jeffrey.hogue@teledyne.com
Operator Type:	Private Business
Developer:	Not reported
Developer Address:	Not reported
Developer City:	Not reported
Developer State:	California
Developer Zip:	Not reported
Developer Contact:	Not reported
Developer Contact Title:	Not reported
Constype Linear Utility Ind:	Not reported
Emergency Phone:	Not reported
Emergency Phone Ext:	Not reported

TELEDYNE REYNOLDS, INC. (Continued) **1000201830**

Constype Above Ground Ind:	Not reported
Constype Below Ground Ind:	Not reported
Constype Cable Line Ind:	Not reported
Constype Comm Line Ind:	Not reported
Constype Commertial Ind:	Not reported
Constype Electrical Line Ind:	Not reported
Constype Gas Line Ind:	Not reported
Constype Industrial Ind:	Not reported
Constype Other Description:	Not reported
Constype Other Ind:	Not reported
Constype Recons Ind:	Not reported
Constype Residential Ind:	Not reported
Constype Transport Ind:	Not reported
Constype Utility Description:	Not reported
Constype Utility Ind:	Not reported
Constype Water Sewer Ind:	Not reported
Dir Discharge Uswater Ind:	Not reported
Receiving Water Name:	Not reported
Certifier:	Jeff Hogue
Certifier Title:	Manager Facilities and EHS
Certification Date:	23-AUG-16
Primary Sic:	3625-Relays and Industrial Controls
Secondary Sic:	Not reported
Tertiary Sic:	Not reported

Facility Status:	Not reported
NPDES Number:	Not reported
Region:	Not reported
Agency Number:	Not reported
Regulatory Measure ID:	Not reported
Place ID:	Not reported
Order Number:	Not reported
WDID:	4 19NEC000501
Regulatory Measure Type:	Industrial
Program Type:	Not reported
Adoption Date Of Regulatory Measure:	Not reported
Effective Date Of Regulatory Measure:	Not reported
Termination Date Of Regulatory Measure:	Not reported
Expiration Date Of Regulatory Measure:	Not reported
Discharge Address:	Not reported
Discharge Name:	Not reported
Discharge City:	Not reported
Discharge State:	Not reported
Discharge Zip:	Not reported
Status:	Active
Status Date:	08/31/2015
Operator Name:	Teledyne Reynolds Inc dba Teledyne Relays
Operator Address:	12525 Daphne Avenue
Operator City:	Hawthorne
Operator State:	California
Operator Zip:	90250

NPDES as of 03/2018:

NPDES Number:	CAS000001
Status:	Active
Agency Number:	0
Region:	4

TELEDYNE REYNOLDS, INC. (Continued) **1000201830**

Regulatory Measure ID:	458940
Order Number:	97-03-DWQ
Regulatory Measure Type:	Enrollee
Place ID:	Not reported
WDID:	4 19NEC000501
Program Type:	Industrial
Adoption Date Of Regulatory Measure:	Not reported
Effective Date Of Regulatory Measure:	08/31/2015
Expiration Date Of Regulatory Measure:	Not reported
Termination Date Of Regulatory Measure:	Not reported
Discharge Name:	Teledyne Reynolds Inc dba Teledyne Relays
Discharge Address:	12525 Daphne Avenue
Discharge City:	Hawthorne
Discharge State:	California
Discharge Zip:	90250
Received Date:	Not reported
Processed Date:	Not reported
Status:	Not reported
Status Date:	Not reported
Place Size:	Not reported
Place Size Unit:	Not reported
Contact:	Not reported
Contact Title:	Not reported
Contact Phone:	Not reported
Contact Phone Ext:	Not reported
Contact Email:	Not reported
Operator Name:	Not reported
Operator Address:	Not reported
Operator City:	Not reported
Operator State:	Not reported
Operator Zip:	Not reported
Operator Contact:	Not reported
Operator Contact Title:	Not reported
Operator Contact Phone:	Not reported
Operator Contact Phone Ext:	Not reported
Operator Contact Email:	Not reported
Operator Type:	Not reported
Developer:	Not reported
Developer Address:	Not reported
Developer City:	Not reported
Developer State:	Not reported
Developer Zip:	Not reported
Developer Contact:	Not reported
Developer Contact Title:	Not reported
Constype Linear Utility Ind:	Not reported
Emergency Phone:	Not reported
Emergency Phone Ext:	Not reported
Constype Above Ground Ind:	Not reported
Constype Below Ground Ind:	Not reported
Constype Cable Line Ind:	Not reported
Constype Comm Line Ind:	Not reported
Constype Commertial Ind:	Not reported
Constype Electrical Line Ind:	Not reported
Constype Gas Line Ind:	Not reported
Constype Industrial Ind:	Not reported
Constype Other Description:	Not reported
Constype Other Ind:	Not reported

TELEDYNE REYNOLDS, INC. (Continued) **1000201830**

Constype Recons Ind:	Not reported
Constype Residential Ind:	Not reported
Constype Transport Ind:	Not reported
Constype Utility Description:	Not reported
Constype Utility Ind:	Not reported
Constype Water Sewer Ind:	Not reported
Dir Discharge Uswater Ind:	Not reported
Receiving Water Name:	Not reported
Certifier:	Not reported
Certifier Title:	Not reported
Certification Date:	Not reported
Primary Sic:	Not reported
Secondary Sic:	Not reported
Tertiary Sic:	Not reported
NPDES Number:	Not reported
Status:	Not reported
Agency Number:	Not reported
Region:	4
Regulatory Measure ID:	458940
Order Number:	Not reported
Regulatory Measure Type:	Industrial
Place ID:	Not reported
WDID:	4 19NEC000501
Program Type:	Not reported
Adoption Date Of Regulatory Measure:	Not reported
Effective Date Of Regulatory Measure:	Not reported
Expiration Date Of Regulatory Measure:	Not reported
Termination Date Of Regulatory Measure:	Not reported
Discharge Name:	Not reported
Discharge Address:	Not reported
Discharge City:	Not reported
Discharge State:	Not reported
Discharge Zip:	Not reported
Received Date:	07/21/2015
Processed Date:	08/31/2015
Status:	Active
Status Date:	08/31/2015
Place Size:	6.78
Place Size Unit:	Acres
Contact:	Jeffrey Hogue
Contact Title:	Not reported
Contact Phone:	323-241-1226
Contact Phone Ext:	Not reported
Contact Email:	jeffrey.hogue@teledyne.com
Operator Name:	Teledyne Reynolds Inc dba Teledyne Relays
Operator Address:	12525 Daphne Avenue
Operator City:	Hawthorne
Operator State:	California
Operator Zip:	90250
Operator Contact:	Jeffrey Hogue
Operator Contact Title:	Manager Facilities & EHS
Operator Contact Phone:	323-241-1226
Operator Contact Phone Ext:	Not reported
Operator Contact Email:	jeffrey.hogue@teledyne.com
Operator Type:	Private Business
Developer:	Not reported

TELEDYNE REYNOLDS, INC. (Continued) **1000201830**

Developer Address:	Not reported
Developer City:	Not reported
Developer State:	California
Developer Zip:	Not reported
Developer Contact:	Not reported
Developer Contact Title:	Not reported
Constype Linear Utility Ind:	Not reported
Emergency Phone:	Not reported
Emergency Phone Ext:	Not reported
Constype Above Ground Ind:	Not reported
Constype Below Ground Ind:	Not reported
Constype Cable Line Ind:	Not reported
Constype Comm Line Ind:	Not reported
Constype Commertial Ind:	Not reported
Constype Electrical Line Ind:	Not reported
Constype Gas Line Ind:	Not reported
Constype Industrial Ind:	Not reported
Constype Other Description:	Not reported
Constype Other Ind:	Not reported
Constype Recons Ind:	Not reported
Constype Residential Ind:	Not reported
Constype Transport Ind:	Not reported
Constype Utility Description:	Not reported
Constype Utility Ind:	Not reported
Constype Water Sewer Ind:	Not reported
Dir Discharge Uswater Ind:	Not reported
Receiving Water Name:	Not reported
Certifier:	Jeff Hogue
Certifier Title:	Manager Facilities and EHS
Certification Date:	23-AUG-16
Primary Sic:	3625-Relays and Industrial Controls
Secondary Sic:	Not reported
Tertiary Sic:	Not reported

CIWQS:

Agency:	Teledyne Reynolds Inc dba Teledyne Relays
Agency Address:	12525 Daphne Avenue, Hawthorne, CA 90250
Place/Project Type:	Industrial - Relays and Industrial Controls
SIC/NAICS:	3625
Region:	4
Program:	INDSTW
Regulatory Measure Status:	Active
Regulatory Measure Type:	Storm water industrial
Order Number:	2014-0057-DWQ
WDID:	4 19NEC000501
NPDES Number:	CAS000001
Adoption Date:	Not reported
Effective Date:	08/31/2015
Termination Date:	Not reported
Expiration/Review Date:	Not reported
Design Flow:	Not reported
Major/Minor:	Not reported
Complexity:	Not reported
TTWQ:	Not reported
Enforcement Actions within 5 years:	0
Violations within 5 years:	0

TELEDYNE REYNOLDS, INC. (Continued) **1000201830**

Latitude: 33.918056
Longitude: -118.319722

---

445 South 1/2-1 0.739 mi. 3902 ft.

PB FASTENERS, DIVISION OF PAUL R. BRILES, INC.
1700 W. 132ND STREET
GARDENA, CA 90249

ENVIROSTOR **S118757407 N/A**

Actual: 62 ft.

Focus Map: 8

ENVIROSTOR:

Facility ID:	71002370
Status:	No Action Required
Status Date:	08/18/2006
Site Code:	Not reported
Site Type:	Tiered Permit
Site Type Detailed:	Tiered Permit
Acres:	Not reported
NPL:	NO
Regulatory Agencies:	NONE SPECIFIED
Lead Agency:	NONE SPECIFIED
Program Manager:	Not reported
Supervisor:	Not reported
Division Branch:	Cleanup Chatsworth
Assembly:	62
Senate:	35
Special Program:	Not reported
Restricted Use:	NO
Site Mgmt Req:	NONE SPECIFIED
Funding:	Not reported
Latitude:	33.91212
Longitude:	-118.3074
APN:	NONE SPECIFIED
Past Use:	NONE SPECIFIED
Potential COC:	NONE SPECIFIED
Confirmed COC:	NONE SPECIFIED
Potential Description:	NONE SPECIFIED
Alias Name:	CAD041160672
Alias Type:	EPA Identification Number
Alias Name:	110009529974
Alias Type:	EPA (FRS #)
Alias Name:	71002370
Alias Type:	Envirostor ID Number

Completed Info:

Completed Area Name:	PROJECT WIDE
Completed Sub Area Name:	Not reported
Completed Document Type:	Phase I Verification
Completed Date:	08/18/2007
Comments:	Inspection report sent on 8/18/2007
Completed Area Name:	PROJECT WIDE
Completed Sub Area Name:	Not reported
Completed Document Type:	Phase 1
Completed Date:	08/18/2006
Comments:	Not reported
Future Area Name:	Not reported
Future Sub Area Name:	Not reported

PB FASTENERS, DIVISION OF PAUL R. BRILES, INC. (Continued) **S118757407**

Future Document Type: Not reported
Future Due Date: Not reported
Schedule Area Name: Not reported
Schedule Sub Area Name: Not reported
Schedule Document Type: Not reported
Schedule Due Date: Not reported
Schedule Revised Date: Not reported

446
South
1/2-1
0.741 mi.
3911 ft.

NORTHROP CORPORATION ELECTRONICS DIV.
13215 S WESTERN AVENUE
GARDENA, CA 90247

ENVIROSTOR **S100935374**
EMI **N/A**
HWP

Actual:
54 ft.

Focus Map:
7

ENVIROSTOR:
Facility ID: 80001313
Status: Inactive - Needs Evaluation
Status Date: 11/01/2018
Site Code: Not reported
Site Type: Corrective Action
Site Type Detailed: Corrective Action
Acres: 0
NPL: NO
Regulatory Agencies: NONE SPECIFIED
Lead Agency: NONE SPECIFIED
Program Manager: Not reported
Supervisor: * Unknown
Division Branch: Cleanup Chatsworth
Assembly: 62
Senate: 35
Special Program: Not reported
Restricted Use: NO
Site Mgmt Req: NONE SPECIFIED
Funding: Not reported
Latitude: 33.91232
Longitude: -118.3097
APN: 4061014011
Past Use: NONE SPECIFIED
Potential COC: NONE SPECIFIED
Confirmed COC: NONE SPECIFIED
Potential Description: NONE SPECIFIED
Alias Name: 4061014011
Alias Type: APN
Alias Name: CAD000627331
Alias Type: EPA Identification Number
Alias Name: 80001313
Alias Type: Envirostor ID Number

Completed Info:
Completed Area Name: Not reported
Completed Sub Area Name: Not reported
Completed Document Type: Not reported
Completed Date: Not reported
Comments: Not reported

Future Area Name: Not reported
Future Sub Area Name: Not reported
Future Document Type: Not reported

NORTHROP CORPORATION ELECTRONICS DIV. (Continued) **S100935374**

Future Due Date: Not reported
Schedule Area Name: Not reported
Schedule Sub Area Name: Not reported
Schedule Document Type: Not reported
Schedule Due Date: Not reported
Schedule Revised Date: Not reported

EMI:
Year: 1990
County Code: 19
Air Basin: SC
Facility ID: 61729
Air District Name: SC
SIC Code: 3599
Air District Name: SOUTH COAST AQMD
Community Health Air Pollution Info System: Not reported
Consolidated Emission Reporting Rule: Not reported
Total Organic Hydrocarbon Gases Tons/Yr: 2
Reactive Organic Gases Tons/Yr: 0
Carbon Monoxide Emissions Tons/Yr: 0
NOX - Oxides of Nitrogen Tons/Yr: 0
SOX - Oxides of Sulphur Tons/Yr: 0
Particulate Matter Tons/Yr: 0
Part. Matter 10 Micrometers and Smllr Tons/Yr: 0

HWP:
EPA Id: CAD000627331
Cleanup Status: PROTECTIVE FILER
Latitude: 33.91232
Longitude: -118.3097
Facility Type: Historical - Non-Operating
Facility Size: Not reported
Team: Not reported
Supervisor: Not reported
Site Code: Not reported
Assembly District: 62
Senate District: 35
Public Information Officer: Not reported
Public Information Officer: Not reported

Activities:
EPA Id: CAD000627331
Facility Type: Historical - Non-Operating
Unit Names: Unit1
Event Description: Protective Filer Status - PROTECTIVE FILER (RECEIVED)
Actual Date: 07/26/1990

EPA Id: CAD000627331
Facility Type: Historical - Non-Operating
Unit Names: Unit1
Event Description: Protective Filer Status - PROTECTIVE FILER (APPROVED)
Actual Date: 07/16/1991

447
West
1/2-1
0.757 mi.
3997 ft.

WARREN LANE ELEMENTARY SCHOOL
2602 W 79TH ST
INGLEWOOD, CA 90305

ENVIROSTOR
SCH
HAZNET

S107736365
N/A

Actual:
209 ft.

Focus Map:
3

ENVIROSTOR:

Facility ID:	60000029
Status:	Inactive - Needs Evaluation
Status Date:	12/22/2004
Site Code:	304439
Site Type:	School Investigation
Site Type Detailed:	School
Acres:	3.39
NPL:	NO
Regulatory Agencies:	SMBRP
Lead Agency:	SMBRP
Program Manager:	Not reported
Supervisor:	Shahir Haddad
Division Branch:	Southern California Schools & Brownfields Outreach
Assembly:	62
Senate:	35
Special Program:	Not reported
Restricted Use:	NO
Site Mgmt Req:	NONE SPECIFIED
Funding:	School District
Latitude:	33.96728
Longitude:	-118.3221
APN:	NONE SPECIFIED
Past Use:	* EDUCATIONAL SERVICES
Potential COC:	NONE SPECIFIED
Confirmed COC:	NONE SPECIFIED
Potential Description:	NONE SPECIFIED
Alias Name:	INGLEWOOD USD-FREEMAN ELEMENTARY SCHOOL
Alias Type:	Alternate Name
Alias Name:	304439
Alias Type:	Project Code (Site Code)
Alias Name:	60000029
Alias Type:	Envirostor ID Number

Completed Info:

Completed Area Name:	PROJECT WIDE
Completed Sub Area Name:	Not reported
Completed Document Type:	Phase 1
Completed Date:	12/22/2004
Comments:	Not reported
Completed Area Name:	PROJECT WIDE
Completed Sub Area Name:	Not reported
Completed Document Type:	Cost Recovery Closeout Memo
Completed Date:	06/20/2007
Comments:	CRU Memo Completed.
Completed Area Name:	PROJECT WIDE
Completed Sub Area Name:	Not reported
Completed Document Type:	Inactive Status Letter
Completed Date:	03/25/2005
Comments:	DTSC Letter submitted to Inactive Status due to 12/22/2004 Disapproval in Phase I letter, notifing the District to submit either a Phase I addendum or EOA.

WARREN LANE ELEMENTARY SCHOOL (Continued) **S107736365**

Future Area Name:	Not reported
Future Sub Area Name:	Not reported
Future Document Type:	Not reported
Future Due Date:	Not reported
Schedule Area Name:	Not reported
Schedule Sub Area Name:	Not reported
Schedule Document Type:	Not reported
Schedule Due Date:	Not reported
Schedule Revised Date:	Not reported

SCH:

Facility ID:	60000029
Site Type:	School Investigation
Site Type Detail:	School
Site Mgmt. Req.:	NONE SPECIFIED
Acres:	3.39
National Priorities List:	NO
Cleanup Oversight Agencies:	SMBRP
Lead Agency:	SMBRP
Lead Agency Description:	DTSC - Site Cleanup Program
Project Manager:	Not reported
Supervisor:	Shahir Haddad
Division Branch:	Southern California Schools & Brownfields Outreach
Site Code:	304439
Assembly:	62
Senate:	35
Special Program Status:	Not reported
Status:	Inactive - Needs Evaluation
Status Date:	12/22/2004
Restricted Use:	NO
Funding:	School District
Latitude:	33.96728
Longitude:	-118.3221
APN:	NONE SPECIFIED
Past Use:	* EDUCATIONAL SERVICES
Potential COC:	NONE SPECIFIED
Confirmed COC:	NONE SPECIFIED
Potential Description:	NONE SPECIFIED
Alias Name:	INGLEWOOD USD-FREEMAN ELEMENTARY SCHOOL
Alias Type:	Alternate Name
Alias Name:	304439
Alias Type:	Project Code (Site Code)
Alias Name:	60000029
Alias Type:	Envirostor ID Number

Completed Info:

Completed Area Name:	PROJECT WIDE
Completed Sub Area Name:	Not reported
Completed Document Type:	Phase 1
Completed Date:	12/22/2004
Comments:	Not reported
Completed Area Name:	PROJECT WIDE
Completed Sub Area Name:	Not reported
Completed Document Type:	Cost Recovery Closeout Memo
Completed Date:	06/20/2007

WARREN LANE ELEMENTARY SCHOOL (Continued) **S107736365**

Comments: CRU Memo Completed.

Completed Area Name: PROJECT WIDE
Completed Sub Area Name: Not reported
Completed Document Type: Inactive Status Letter
Completed Date: 03/25/2005
Comments: DTSC Letter submitted to Inactive Status due to 12/22/2004 Disapproval in Phase I letter, notifing the District to submit either a Phase I addendum or EOA.

Future Area Name: Not reported
Future Sub Area Name: Not reported
Future Document Type: Not reported
Future Due Date: Not reported
Schedule Area Name: Not reported
Schedule Sub Area Name: Not reported
Schedule Document Type: Not reported
Schedule Due Date: Not reported
Schedule Revised Date: Not reported

HAZNET:
Facility Name: WARREN LANE ELEMENTARY SCHOOL
envid: S107736365
Year: 2016
GEPAID: CAC002852745
Contact: MARK FERGUSON
Telephone: 3106804892
Mailing Name: Not reported
Mailing Address: 401 S INGLEWOOD AVE
Mailing City,St,Zip: INGLEWOOD, CA 903012501
Gen County: Los Angeles
TSD EPA ID: CAD009007626
TSD County: Los Angeles
Waste Category: Asbestos containing waste
Disposal Method: Landfill Or Surface Impoundment That Will Be Closed As Landfill(To Include On-Site Treatment And/Or Stabilization)
Tons: 0.69
Cat Decode: Not reported
Method Decode: Not reported
Facility County: Los Angeles

---

448 **SONIC INDUSTRIES(FORMER)** **ENVIROSTOR** **S106843368**
South **13200 S.WESTERN AVE.** **N/A**
1/2-1 **GARDENA, CA 90249**
0.758 mi.
4003 ft.

Actual:
54 ft.

Focus Map:
8

ENVIROSTOR:
Facility ID: 19730197
Status: Refer: 1248 Local Agency
Status Date: 04/16/2003
Site Code: Not reported
Site Type: Evaluation
Site Type Detailed: Evaluation
Acres: Not reported
NPL: NO
Regulatory Agencies: NONE SPECIFIED

SONIC INDUSTRIES(FORMER) (Continued) **S106843368**

Lead Agency:	NONE SPECIFIED
Program Manager:	Not reported
Supervisor:	Referred - Not Assigned
Division Branch:	Cleanup Cypress
Assembly:	62
Senate:	35
Special Program:	Not reported
Restricted Use:	NO
Site Mgmt Req:	NONE SPECIFIED
Funding:	Not Applicable
Latitude:	33.91212
Longitude:	-118.3084
APN:	NONE SPECIFIED
Past Use:	NONE SPECIFIED
Potential COC:	NONE SPECIFIED
Confirmed COC:	NONE SPECIFIED
Potential Description:	NONE SPECIFIED
Alias Name:	19730197
Alias Type:	Envirostor ID Number

Completed Info:

Completed Area Name:	Not reported
Completed Sub Area Name:	Not reported
Completed Document Type:	Not reported
Completed Date:	Not reported
Comments:	Not reported
Future Area Name:	Not reported
Future Sub Area Name:	Not reported
Future Document Type:	Not reported
Future Due Date:	Not reported
Schedule Area Name:	Not reported
Schedule Sub Area Name:	Not reported
Schedule Document Type:	Not reported
Schedule Due Date:	Not reported
Schedule Revised Date:	Not reported

---

449 **LOS ANGELES AIR FORCE BASE** **RESPONSE** **S101481072**
SW **2400 EL SEGUNDO BLVD.** **ENVIROSTOR** **N/A**
1/2-1 **LOS ANGELES, CA 90009**
0.768 mi.
4053 ft.

Actual:
57 ft.

Focus Map:
7

RESPONSE:

Facility ID:	19970003
Site Type:	State Response
Site Type Detail:	Open Base
Acres:	Not reported
National Priorities List:	NO
Cleanup Oversight Agencies:	RWQCB
Lead Agency Description:	* RWQCB
Project Manager:	Not reported
Supervisor:	Not reported
Division Branch:	Cleanup Cypress
Site Code:	300086
Site Mgmt. Req.:	NONE SPECIFIED
Assembly:	51
Senate:	Not reported

LOS ANGELES AIR FORCE BASE (Continued) **S101481072**

Special Program Status:	Not reported
Status:	Refer: RWQCB
Status Date:	07/23/1997
Restricted Use:	NO
Funding:	DERA
Latitude:	33.91599
Longitude:	-118.3194
APN:	NONE SPECIFIED
Past Use:	NONE SPECIFIED
Potential COC :	NONE SPECIFIED
Confirmed COC:	NONE SPECIFIED
Potential Description:	NONE SPECIFIED
Alias Name:	LOS ANGELES AIR FORCE STATION
Alias Type:	Alternate Name
Alias Name:	CA6572026296
Alias Type:	EPA Identification Number
Alias Name:	110033608095
Alias Type:	EPA (FRS #)
Alias Name:	SL599992902
Alias Type:	GeoTracker Global ID
Alias Name:	SLT4302321
Alias Type:	GeoTracker Global ID
Alias Name:	T0603737987
Alias Type:	GeoTracker Global ID
Alias Name:	P33059
Alias Type:	PCode
Alias Name:	300086
Alias Type:	Project Code (Site Code)
Alias Name:	19970003
Alias Type:	Envirostor ID Number

Completed Info:

Completed Area Name:	Sites With No Operable Unit
Completed Sub Area Name:	S1234
Completed Document Type:	Public Participation Plan / Community Relations Plan
Completed Date:	12/03/1997
Comments:	PPP - S1234: There is a Restoration Advisory Board that meets quarterly. The meeting locations alternate between San Pedro and El Segundo. The Base prepared and submitted a Community Relations Plan for our review. We concurred with the the CRP in our letter dated Dececember 3, 1997. ‘ PEA - BD208: Seven borings were drilled around the building and soil samples were collected to a depth of 30 feet. Total petroleum hydrocarbon, benzo(a)pyrene, and metals were detected in the soil samples below their respective resi- dencial preliminary remediation goal screening values. Based on the information presented, the site does not appear to pose unacceptable risk to human health and the environment. ‘ PEA - OU414: Six borings were drilled and soil samples were collected to depth of 10 feet. DDT was detected at two locations. Because the samples were composited, additional samples were collected to a depth of 10 feet from three additional borings. Dieldrin, DDE, DDD, and DDT were detected. Concentration of pesticides detected including those from composite samples were below their respective residential preliminary remediation goal screening values. Based on the information presented the site does not appear to pose unacceptable risk to human health and the environment.
Completed Area Name:	Sites With No Operable Unit

LOS ANGELES AIR FORCE BASE (Continued) **S101481072**

Completed Sub Area Name: OU414
Completed Document Type: Preliminary Endangerment Assessment Report
Completed Date: 10/17/1997
Comments: Not reported

Completed Area Name: Sites With No Operable Unit
Completed Sub Area Name: BD208
Completed Document Type: Preliminary Endangerment Assessment Report
Completed Date: 10/17/1997
Comments: Not reported

Completed Area Name: OU 3
Completed Sub Area Name: Not reported
Completed Document Type: Feasibility Study Report
Completed Date: 05/28/1997
Comments: PEA - OU2L4: Upon discovery of the site, the Air Force immediately started geophysical survey and soil sampling. Several drums and approximately 1790 cubic yard of contamin- ated soil were excavated and disposed of off site. No hazar- dous substances were detected in the confirmation samples collected from the excavation. DTSC was not involved during the remediation of the site, we only reviewed the report. Based on the information, we concur with the no further action recommendation of the document. ‘ RIFS - OU3: A remedial investigation report was prepared for the above sites along with a separate document for ecologi- cal risk assessment for OU3. The document included the result of remedial investigation and a baseline risk assessment. Although hazardous substances were detected at several of the sites, both the human health and the ecologi- cal risk assessment showed that the sites do not pose unacceptable risk to human health or the environment.

Completed Area Name: OU 2
Completed Sub Area Name: Not reported
Completed Document Type: Feasibility Study Report
Completed Date: 12/22/1997
Comments: PEA - OU414: Six borings were drilled and soil samples were collected to a depth of 10 feet. DDT was detected at two locations. Because the samples were composited, additional samples were collected to a depth of 10 feet from three additional borings. Dieldrin, DDE, DDD, and DDT were detected. Concentration of pesticides detected including those from composite samples were below their respective residential preliminary remediation goal screening values. Based on the information presented, the site does not appear to pose unacceptable risk to human health and the environment.

Completed Area Name: OU 1
Completed Sub Area Name: Not reported
Completed Document Type: Preliminary Endangerment Assessment Report
Completed Date: 08/13/1996
Comments: Not reported

Completed Area Name: Sites With No Operable Unit
Completed Sub Area Name: OU2L4
Completed Document Type: Preliminary Endangerment Assessment Report
Completed Date: 06/18/1997
Comments: Not reported

LOS ANGELES AIR FORCE BASE (Continued) **S101481072**

Completed Area Name: PROJECT WIDE
Completed Sub Area Name: Not reported
Completed Document Type: Public Participation Plan / Community Relations Plan
Completed Date: 03/31/1994
Comments: PPP - DTSC approved a Public Participation Plan for Los Angeles Air Force Base on March 31, 1994. Approximate cost = not available; funding = DSMOA.

Future Area Name: Not reported
Future Sub Area Name: Not reported
Future Document Type: Not reported
Future Due Date: Not reported
Schedule Area Name: Not reported
Schedule Sub Area Name: Not reported
Schedule Document Type: Not reported
Schedule Due Date: Not reported
Schedule Revised Date: Not reported

ENVIROSTOR:
Facility ID: 19970003
Status: Refer: RWQCB
Status Date: 07/23/1997
Site Code: 300086
Site Type: State Response
Site Type Detailed: Open Base
Acres: Not reported
NPL: NO
Regulatory Agencies: RWQCB
Lead Agency: RWQCB
Program Manager: Not reported
Supervisor: Not reported
Division Branch: Cleanup Cypress
Assembly: 51
Senate: Not reported
Special Program: Not reported
Restricted Use: NO
Site Mgmt Req: NONE SPECIFIED
Funding: DERA
Latitude: 33.91599
Longitude: -118.3194
APN: NONE SPECIFIED
Past Use: NONE SPECIFIED
Potential COC: NONE SPECIFIED
Confirmed COC: NONE SPECIFIED
Potential Description: NONE SPECIFIED
Alias Name: LOS ANGELES AIR FORCE STATION
Alias Type: Alternate Name
Alias Name: CA6572026296
Alias Type: EPA Identification Number
Alias Name: 110033608095
Alias Type: EPA (FRS #)
Alias Name: SL599992902
Alias Type: GeoTracker Global ID
Alias Name: SLT4302321
Alias Type: GeoTracker Global ID
Alias Name: T0603737987
Alias Type: GeoTracker Global ID

LOS ANGELES AIR FORCE BASE (Continued) **S101481072**

Alias Name: P33059
Alias Type: PCode
Alias Name: 300086
Alias Type: Project Code (Site Code)
Alias Name: 19970003
Alias Type: Envirostor ID Number

Completed Info:
Completed Area Name: Sites With No Operable Unit
Completed Sub Area Name: S1234
Completed Document Type: Public Participation Plan / Community Relations Plan
Completed Date: 12/03/1997
Comments: PPP - S1234: There is a Restoration Advisory Board that meets quarterly. The meeting locations alternate between San Pedro and El Segundo. The Base prepared and submitted a Community Relations Plan for our review. We concurred with the the CRP in our letter dated Dececember 3, 1997. ‘ PEA - BD208: Seven borings were drilled around the building and soil samples were collected to a depth of 30 feet. Total petroleum hydrocarbon, benzo(a)pyrene, and metals were detected in the soil samples below their respective resi- dencial preliminary remediation goal screening values. Based on the information presented, the site does not appear to pose unacceptable risk to human health and the environment. ‘ PEA - OU414: Six borings were drilled and soil samples were collected to depth of 10 feet. DDT was detected at two locations. Because the samples were composited, additional samples were collected to a depth of 10 feet from three additional borings. Dieldrin, DDE, DDD, and DDT were detected. Concentration of pesticides detected including those from composite samples were below their respective residential preliminary remediation goal screening values. Based on the information presented the site does not appear to pose unacceptable risk to human health and the environment.

Completed Area Name: Sites With No Operable Unit
Completed Sub Area Name: OU414
Completed Document Type: Preliminary Endangerment Assessment Report
Completed Date: 10/17/1997
Comments: Not reported

Completed Area Name: Sites With No Operable Unit
Completed Sub Area Name: BD208
Completed Document Type: Preliminary Endangerment Assessment Report
Completed Date: 10/17/1997
Comments: Not reported

Completed Area Name: OU 3
Completed Sub Area Name: Not reported
Completed Document Type: Feasibility Study Report
Completed Date: 05/28/1997
Comments: PEA - OU2L4: Upon discovery of the site, the Air Force immediately started geophysical survey and soil sampling. Several drums and approximately 1790 cubic yard of contamin- ated soil were excavated and disposed of off site. No hazar- dous substances were detected in the confirmation samples collected from the excavation. DTSC was not involved during the remediation of the site, we only reviewed the report. Based on the information, we concur with the no further action recommendation of the document. ‘ RIFS - OU3: A remedial investigation report was prepared for the above sites along with a

LOS ANGELES AIR FORCE BASE (Continued) **S101481072**

separate document for ecologi- cal risk assessment for OU3. The document included the result of remedial investigation and a baseline risk assessment. Although hazardous substances were detected at several of the sites, both the human health and the ecologi- cal risk assessment showed that the sites do not pose unacceptable risk to human health or the environment.

Completed Area Name: OU 2
Completed Sub Area Name: Not reported
Completed Document Type: Feasibility Study Report
Completed Date: 12/22/1997
Comments: PEA - OU414: Six borings were drilled and soil samples were collected to a depth of 10 feet. DDT was detected at two locations. Because the samples were composited, additional samples were collected to a depth of 10 feet from three additional borings. Dieldrin, DDE, DDD, and DDT were detected. Concentration of pesticides detected including those from composite samples were below their respective residential preliminary remediation goal screening values. Based on the information presented, the site does not appear to pose unacceptable risk to human health and the environment.

Completed Area Name: OU 1
Completed Sub Area Name: Not reported
Completed Document Type: Preliminary Endangerment Assessment Report
Completed Date: 08/13/1996
Comments: Not reported

Completed Area Name: Sites With No Operable Unit
Completed Sub Area Name: OU2L4
Completed Document Type: Preliminary Endangerment Assessment Report
Completed Date: 06/18/1997
Comments: Not reported

Completed Area Name: PROJECT WIDE
Completed Sub Area Name: Not reported
Completed Document Type: Public Participation Plan / Community Relations Plan
Completed Date: 03/31/1994
Comments: PPP - DTSC approved a Public Participation Plan for Los Angeles Air Force Base on March 31, 1994. Approximate cost = not available; funding = DSMOA.

Future Area Name: Not reported
Future Sub Area Name: Not reported
Future Document Type: Not reported
Future Due Date: Not reported
Schedule Area Name: Not reported
Schedule Sub Area Name: Not reported
Schedule Document Type: Not reported
Schedule Due Date: Not reported
Schedule Revised Date: Not reported

450 SSE 1/2-1 0.795 mi. 4199 ft.

GOLDEN STATE RUBBER & LATEX CORPORATION
1538 WEST 132ND STREET
GARDENA, CA 90249

ENVIROSTOR **1000186986**
N/A

Actual:
79 ft.

Focus Map:
8

ENVIROSTOR:

Facility ID:	19300004
Status:	Refer: Other Agency
Status Date:	08/31/1995
Site Code:	Not reported
Site Type:	Historical
Site Type Detailed:	* Historical
Acres:	Not reported
NPL:	NO
Regulatory Agencies:	NONE SPECIFIED
Lead Agency:	NONE SPECIFIED
Program Manager:	Not reported
Supervisor:	Referred - Not Assigned
Division Branch:	Cleanup Chatsworth
Assembly:	62
Senate:	35
Special Program:	* Site Char & Assess Grant (CERCLA 104)
Restricted Use:	NO
Site Mgmt Req:	NONE SPECIFIED
Funding:	Not reported
Latitude:	33.91211
Longitude:	-118.3037
APN:	6102008007
Past Use:	NONE SPECIFIED
Potential COC:	* ACID SOLUTION 2>PH WITH METALS * UNSPECIFIED SLUDGE WASTE
Confirmed COC:	NONE SPECIFIED
Potential Description:	NONE SPECIFIED
Alias Name:	6102008007
Alias Type:	APN
Alias Name:	CAD980886725
Alias Type:	EPA Identification Number
Alias Name:	19300004
Alias Type:	Envirostor ID Number

Completed Info:

Completed Area Name:	PROJECT WIDE
Completed Sub Area Name:	Not reported
Completed Document Type:	Preliminary Assessment Report
Completed Date:	06/01/1985
Comments:	AFTER 1959 USED DRUMS & HAULED AWAY. BTW 1963 TO 1970 USED LINED SUMP & CLARIFIER NOW TANK IS USED. FAC TYPE: PRIOR TO 1959 DISP OF BRINE INTO GROUND AT THE REAR OF PROPERTY. SOURCE ACT: LACE IW SURVEY 2/7/83 - MFG OF RUBBER PRODS-SPORTING GOODS,GASKETS, GROMMETS,PACKING,BUSHING.DIAPHRAGMS, BLADDERS,BELLOWS,ETC. ASP IW SURVEY 2/7/ 83 - CUSTOM BUBBERCP, RESSOPM MOLDING. YR OF OPER: 1950-PRESENT. FINAL STRATEGY RECOM - REFERRED TO CO HLTH/TSC PROG. SUBMIT TO EPA PRELIM ASSESS DONE CERCLA 104

Completed Area Name:	PROJECT WIDE
Completed Sub Area Name:	Not reported
Completed Document Type:	* Discovery
Completed Date:	01/05/1982
Comments:	FACILITY IDENTIFIED LA CHAM OF COMM DIRECTORY 1956

GOLDEN STATE RUBBER & LATEX CORPORATION (Continued) **1000186986**

Future Area Name:	Not reported
Future Sub Area Name:	Not reported
Future Document Type:	Not reported
Future Due Date:	Not reported
Schedule Area Name:	Not reported
Schedule Sub Area Name:	Not reported
Schedule Document Type:	Not reported
Schedule Due Date:	Not reported
Schedule Revised Date:	Not reported

---

451 South 1/2-1 0.841 mi. 4441 ft.

Actual: 55 ft.

Focus Map: 8

ANGELUS PLATING WORKS
1713 W 134 ST
GARDENA, CA 90249

SEMS-ARCHIVE **1000205512**
RCRA-SQG **CAD009547233**
ENVIROSTOR
SWEEPS UST
EMI
HAZNET
LOS ANGELES CO. HMS
NPDES
CIWQS

SEMS Archive:

Site ID:	0901224
EPA ID:	CAD009547233
Cong District:	27
FIPS Code:	06037
FF:	N
NPL:	Not on the NPL
Non NPL Status:	NFRAP-Site does not qualify for the NPL based on existing information

SEMS Archive Detail:

Region:	09
Site ID:	0901224
EPA ID:	CAD009547233
Site Name:	ANGELUS PLATING WORKS
NPL:	N
FF:	N
OU:	00
Action Code:	VS
Action Name:	ARCH SITE
SEQ:	1
Start Date:	Not reported
Finish Date:	1985-12-01 06:00:00
Qual:	Not reported
Current Action Lead:	EPA Perf In-Hse

Region:	09
Site ID:	0901224
EPA ID:	CAD009547233
Site Name:	ANGELUS PLATING WORKS
NPL:	N
FF:	N
OU:	00
Action Code:	PA
Action Name:	PA
SEQ:	1
Start Date:	1985-07-01 05:00:00
Finish Date:	1985-12-01 06:00:00
Qual:	N

ANGELUS PLATING WORKS (Continued) **1000205512**

Current Action Lead:	St Perf
Region:	09
Site ID:	0901224
EPA ID:	CAD009547233
Site Name:	ANGELUS PLATING WORKS
NPL:	N
FF:	N
OU:	00
Action Code:	DS
Action Name:	DISCVRY
SEQ:	1
Start Date:	1985-07-01 05:00:00
Finish Date:	1985-07-01 05:00:00
Qual:	Not reported
Current Action Lead:	St Perf

RCRA-SQG:

Date form received by agency:	09/01/1996
Facility name:	ANGELUS PLATING WORKS
Facility address:	1713 W 134TH ST GARDENA, CA 90249
EPA ID:	CAD009547233
Contact:	Not reported
Contact address:	Not reported Not reported
Contact country:	US
Contact telephone:	Not reported
Contact email:	Not reported
EPA Region:	09
Classification:	Small Small Quantity Generator
Description:	Handler: generates more than 100 and less than 1000 kg of hazardous waste during any calendar month and accumulates less than 6000 kg of hazardous waste at any time; or generates 100 kg or less of hazardous waste during any calendar month, and accumulates more than 1000 kg of hazardous waste at any time

Owner/Operator Summary:

Owner/operator name:	NOT REQUIRED
Owner/operator address:	NOT REQUIRED NOT REQUIRED, ME 99999
Owner/operator country:	Not reported
Owner/operator telephone:	415-555-1212
Owner/operator email:	Not reported
Owner/operator fax:	Not reported
Owner/operator extension:	Not reported
Legal status:	Private
Owner/Operator Type:	Operator
Owner/Op start date:	Not reported
Owner/Op end date:	Not reported
Owner/operator name:	ANGELUS PLATING WORKS
Owner/operator address:	NOT REQUIRED NOT REQUIRED, ME 99999
Owner/operator country:	Not reported

ANGELUS PLATING WORKS (Continued) **1000205512**

Owner/operator telephone: 415-555-1212
Owner/operator email: Not reported
Owner/operator fax: Not reported
Owner/operator extension: Not reported
Legal status: Private
Owner/Operator Type: Owner
Owner/Op start date: Not reported
Owner/Op end date: Not reported

Handler Activities Summary:
U.S. importer of hazardous waste: No
Mixed waste (haz. and radioactive): No
Recycler of hazardous waste: No
Transporter of hazardous waste: No
Treater, storer or disposer of HW: No
Underground injection activity: No
On-site burner exemption: No
Furnace exemption: No
Used oil fuel burner: No
Used oil processor: No
User oil refiner: No
Used oil fuel marketer to burner: No
Used oil Specification marketer: No
Used oil transfer facility: No
Used oil transporter: No

Historical Generators:
Date form received by agency: 08/18/1980
Site name: ANGELUS PLATING WORKS
Classification: Large Quantity Generator

Violation Status: No violations found

ENVIROSTOR:
Facility ID: 71002300
Status: Refer: Other Agency
Status Date: Not reported
Site Code: Not reported
Site Type: Tiered Permit
Site Type Detailed: Tiered Permit
Acres: Not reported
NPL: NO
Regulatory Agencies: NONE SPECIFIED
Lead Agency: NONE SPECIFIED
Program Manager: Not reported
Supervisor: Not reported
Division Branch: Cleanup Chatsworth
Assembly: 62
Senate: 35
Special Program: Not reported
Restricted Use: NO
Site Mgmt Req: NONE SPECIFIED
Funding: Not reported
Latitude: 33.91122
Longitude: -118.3072
APN: NONE SPECIFIED
Past Use: NONE SPECIFIED

ANGELUS PLATING WORKS (Continued) **1000205512**

Potential COC: NONE SPECIFIED
Confirmed COC: NONE SPECIFIED
Potential Description: NONE SPECIFIED
Alias Name: CAD009547233
Alias Type: EPA Identification Number
Alias Name: 110002140406
Alias Type: EPA (FRS #)
Alias Name: 71002300
Alias Type: Envirostor ID Number

Completed Info:
Completed Area Name: Not reported
Completed Sub Area Name: Not reported
Completed Document Type: Not reported
Completed Date: Not reported
Comments: Not reported

Future Area Name: Not reported
Future Sub Area Name: Not reported
Future Document Type: Not reported
Future Due Date: Not reported
Schedule Area Name: Not reported
Schedule Sub Area Name: Not reported
Schedule Document Type: Not reported
Schedule Due Date: Not reported
Schedule Revised Date: Not reported

Facility ID: 19340654
Status: No Further Action
Status Date: 04/01/1985
Site Code: Not reported
Site Type: Historical
Site Type Detailed: * Historical
Acres: 3
NPL: NO
Regulatory Agencies: NONE SPECIFIED
Lead Agency: NONE SPECIFIED
Program Manager: Not reported
Supervisor: Patrick Hsieh
Division Branch: Cleanup Cypress
Assembly: 62
Senate: 35
Special Program: * Site Char & Assess Grant (CERCLA 104)
Restricted Use: NO
Site Mgmt Req: NONE SPECIFIED
Funding: Not reported
Latitude: 33.91122
Longitude: -118.3072
APN: NONE SPECIFIED
Past Use: METAL PLATING - CHROME, METAL PLATING - OTHER
Potential COC: * Metals - Sludge * OTHER STILL BOTTOM WASTE * ACID SOLUTION 2>PH WITH METALS * Sludge - Degreasing * UNSPECIFIED SLUDGE WASTE * UNSPECIFIED SOLVENT MIXTURES * ALKALINE SOLUTION 2<PH<12.5, WITH METALS
Confirmed COC: NONE SPECIFIED
Potential Description: SOIL
Alias Name: CAD009547233
Alias Type: EPA Identification Number

ANGELUS PLATING WORKS (Continued) **1000205512**

Alias Name: 110002140406
Alias Type: EPA (FRS #)
Alias Name: 19340654
Alias Type: Envirostor ID Number

Completed Info:
Completed Area Name: PROJECT WIDE
Completed Sub Area Name: Not reported
Completed Document Type: Correspondence
Completed Date: 03/13/2018
Comments: Not reported

Completed Area Name: PROJECT WIDE
Completed Sub Area Name: Not reported
Completed Document Type: Site Screening
Completed Date: 10/25/1994
Comments: Not reported

Completed Area Name: PROJECT WIDE
Completed Sub Area Name: Not reported
Completed Document Type: Preliminary Assessment Report
Completed Date: 04/01/1985
Comments: CLARIFIER SLUDGE & SOLID SUMP WASTE PUMP BY OIL PROCESS CO. & HAULED. SOURCE ACT: DHS-IWD SURVEY 4/7/83 - MFG & ELECTROPLATING OF AUTO ACCESSORIES. YR OF OPER: 1957 TO PRESENT ENF HISTORY: 4/19/76 PUBLIC WK. INTER- CEPTER FOR AMOUNT OF FLOW. TRAP IS MODER ATELY ETCHED. SUBMIT TO EPA PRELIM ASSESS DONE CERCLA 104

Completed Area Name: PROJECT WIDE
Completed Sub Area Name: Not reported
Completed Document Type: * Discovery
Completed Date: 02/11/1983
Comments: FACILITY IDENTIFIED L. A. CHAM OF COMM BUS DIR 1969

Future Area Name: Not reported
Future Sub Area Name: Not reported
Future Document Type: Not reported
Future Due Date: Not reported
Schedule Area Name: Not reported
Schedule Sub Area Name: Not reported
Schedule Document Type: Not reported
Schedule Due Date: Not reported
Schedule Revised Date: Not reported

SWEEPS UST:
Status: Active
Comp Number: 4420
Number: 9
Board Of Equalization: Not reported
Referral Date: 06-30-89
Action Date: Not reported
Created Date: 06-30-89
Owner Tank Id: Not reported
SWRCB Tank Id: Not reported
Tank Status: Not reported
Capacity: Not reported
Active Date: Not reported

ANGELUS PLATING WORKS (Continued) **1000205512**

Tank Use: Not reported
STG: Not reported
Content: Not reported
Number Of Tanks: Not reported

EMI:

Year:	1993
County Code:	19
Air Basin:	SC
Facility ID:	6842
Air District Name:	SC
SIC Code:	3444
Air District Name:	SOUTH COAST AQMD
Community Health Air Pollution Info System:	Not reported
Consolidated Emission Reporting Rule:	Not reported
Total Organic Hydrocarbon Gases Tons/Yr:	4
Reactive Organic Gases Tons/Yr:	0
Carbon Monoxide Emissions Tons/Yr:	0
NOX - Oxides of Nitrogen Tons/Yr:	0
SOX - Oxides of Sulphur Tons/Yr:	0
Particulate Matter Tons/Yr:	0
Part. Matter 10 Micrometers and Smllr Tons/Yr:	0

Year:	1995
County Code:	19
Air Basin:	SC
Facility ID:	6842
Air District Name:	SC
SIC Code:	3444
Air District Name:	SOUTH COAST AQMD
Community Health Air Pollution Info System:	Not reported
Consolidated Emission Reporting Rule:	Not reported
Total Organic Hydrocarbon Gases Tons/Yr:	4
Reactive Organic Gases Tons/Yr:	0
Carbon Monoxide Emissions Tons/Yr:	0
NOX - Oxides of Nitrogen Tons/Yr:	0
SOX - Oxides of Sulphur Tons/Yr:	0
Particulate Matter Tons/Yr:	0
Part. Matter 10 Micrometers and Smllr Tons/Yr:	0

Year:	1996
County Code:	19
Air Basin:	SC
Facility ID:	6842
Air District Name:	SC
SIC Code:	3444
Air District Name:	SOUTH COAST AQMD
Community Health Air Pollution Info System:	Not reported
Consolidated Emission Reporting Rule:	Not reported
Total Organic Hydrocarbon Gases Tons/Yr:	8
Reactive Organic Gases Tons/Yr:	4
Carbon Monoxide Emissions Tons/Yr:	0
NOX - Oxides of Nitrogen Tons/Yr:	0
SOX - Oxides of Sulphur Tons/Yr:	0
Particulate Matter Tons/Yr:	0
Part. Matter 10 Micrometers and Smllr Tons/Yr:	0

ANGELUS PLATING WORKS (Continued) **1000205512**

Year:	1997
County Code:	19
Air Basin:	SC
Facility ID:	6842
Air District Name:	SC
SIC Code:	3471
Air District Name:	SOUTH COAST AQMD
Community Health Air Pollution Info System:	Not reported
Consolidated Emission Reporting Rule:	Not reported
Total Organic Hydrocarbon Gases Tons/Yr:	4
Reactive Organic Gases Tons/Yr:	0
Carbon Monoxide Emissions Tons/Yr:	0
NOX - Oxides of Nitrogen Tons/Yr:	0
SOX - Oxides of Sulphur Tons/Yr:	0
Particulate Matter Tons/Yr:	0
Part. Matter 10 Micrometers and Smllr Tons/Yr:	0

Year:	1998
County Code:	19
Air Basin:	SC
Facility ID:	6842
Air District Name:	SC
SIC Code:	3471
Air District Name:	SOUTH COAST AQMD
Community Health Air Pollution Info System:	Not reported
Consolidated Emission Reporting Rule:	Not reported
Total Organic Hydrocarbon Gases Tons/Yr:	4
Reactive Organic Gases Tons/Yr:	0
Carbon Monoxide Emissions Tons/Yr:	0
NOX - Oxides of Nitrogen Tons/Yr:	0
SOX - Oxides of Sulphur Tons/Yr:	0
Particulate Matter Tons/Yr:	0
Part. Matter 10 Micrometers and Smllr Tons/Yr:	0

Year:	1999
County Code:	19
Air Basin:	SC
Facility ID:	6842
Air District Name:	SC
SIC Code:	3471
Air District Name:	SOUTH COAST AQMD
Community Health Air Pollution Info System:	Not reported
Consolidated Emission Reporting Rule:	Not reported
Total Organic Hydrocarbon Gases Tons/Yr:	4
Reactive Organic Gases Tons/Yr:	0
Carbon Monoxide Emissions Tons/Yr:	0
NOX - Oxides of Nitrogen Tons/Yr:	0
SOX - Oxides of Sulphur Tons/Yr:	0
Particulate Matter Tons/Yr:	0
Part. Matter 10 Micrometers and Smllr Tons/Yr:	0

Year:	2000
County Code:	19
Air Basin:	SC
Facility ID:	6842
Air District Name:	SC
SIC Code:	3471

ANGELUS PLATING WORKS (Continued) **1000205512**

Air District Name:	SOUTH COAST AQMD
Community Health Air Pollution Info System:	Not reported
Consolidated Emission Reporting Rule:	Not reported
Total Organic Hydrocarbon Gases Tons/Yr:	4
Reactive Organic Gases Tons/Yr:	0
Carbon Monoxide Emissions Tons/Yr:	0
NOX - Oxides of Nitrogen Tons/Yr:	0
SOX - Oxides of Sulphur Tons/Yr:	0
Particulate Matter Tons/Yr:	0
Part. Matter 10 Micrometers and Smllr Tons/Yr:	0

Year:	2001
County Code:	19
Air Basin:	SC
Facility ID:	6842
Air District Name:	SC
SIC Code:	3471
Air District Name:	SOUTH COAST AQMD
Community Health Air Pollution Info System:	Not reported
Consolidated Emission Reporting Rule:	Not reported
Total Organic Hydrocarbon Gases Tons/Yr:	0
Reactive Organic Gases Tons/Yr:	0
Carbon Monoxide Emissions Tons/Yr:	0
NOX - Oxides of Nitrogen Tons/Yr:	0
SOX - Oxides of Sulphur Tons/Yr:	0
Particulate Matter Tons/Yr:	0
Part. Matter 10 Micrometers and Smllr Tons/Yr:	0

Year:	2002
County Code:	19
Air Basin:	SC
Facility ID:	6842
Air District Name:	SC
SIC Code:	3471
Air District Name:	SOUTH COAST AQMD
Community Health Air Pollution Info System:	Not reported
Consolidated Emission Reporting Rule:	Not reported
Total Organic Hydrocarbon Gases Tons/Yr:	0
Reactive Organic Gases Tons/Yr:	0
Carbon Monoxide Emissions Tons/Yr:	0
NOX - Oxides of Nitrogen Tons/Yr:	0
SOX - Oxides of Sulphur Tons/Yr:	0
Particulate Matter Tons/Yr:	0
Part. Matter 10 Micrometers and Smllr Tons/Yr:	0

Year:	2003
County Code:	19
Air Basin:	SC
Facility ID:	6842
Air District Name:	SC
SIC Code:	3471
Air District Name:	SOUTH COAST AQMD
Community Health Air Pollution Info System:	Not reported
Consolidated Emission Reporting Rule:	Not reported
Total Organic Hydrocarbon Gases Tons/Yr:	0
Reactive Organic Gases Tons/Yr:	0
Carbon Monoxide Emissions Tons/Yr:	0

ANGELUS PLATING WORKS (Continued) **1000205512**

NOX - Oxides of Nitrogen Tons/Yr:	0
SOX - Oxides of Sulphur Tons/Yr:	0
Particulate Matter Tons/Yr:	0
Part. Matter 10 Micrometers and Smllr Tons/Yr:	0

Year:	2004
County Code:	19
Air Basin:	SC
Facility ID:	6842
Air District Name:	SC
SIC Code:	3471
Air District Name:	SOUTH COAST AQMD
Community Health Air Pollution Info System:	Not reported
Consolidated Emission Reporting Rule:	Not reported
Total Organic Hydrocarbon Gases Tons/Yr:	0.00705
Reactive Organic Gases Tons/Yr:	0
Carbon Monoxide Emissions Tons/Yr:	0.0149
NOX - Oxides of Nitrogen Tons/Yr:	0.0553
SOX - Oxides of Sulphur Tons/Yr:	0.000353
Particulate Matter Tons/Yr:	0.0047756
Part. Matter 10 Micrometers and Smllr Tons/Yr:	0

Year:	2005
County Code:	19
Air Basin:	SC
Facility ID:	6842
Air District Name:	SC
SIC Code:	3471
Air District Name:	SOUTH COAST AQMD
Community Health Air Pollution Info System:	Not reported
Consolidated Emission Reporting Rule:	Not reported
Total Organic Hydrocarbon Gases Tons/Yr:	.00277
Reactive Organic Gases Tons/Yr:	.001169494
Carbon Monoxide Emissions Tons/Yr:	.0138
NOX - Oxides of Nitrogen Tons/Yr:	.0513
SOX - Oxides of Sulphur Tons/Yr:	.000235
Particulate Matter Tons/Yr:	.004515
Part. Matter 10 Micrometers and Smllr Tons/Yr:	.00310745

Year:	2006
County Code:	19
Air Basin:	SC
Facility ID:	6842
Air District Name:	SC
SIC Code:	3471
Air District Name:	SOUTH COAST AQMD
Community Health Air Pollution Info System:	Not reported
Consolidated Emission Reporting Rule:	Not reported
Total Organic Hydrocarbon Gases Tons/Yr:	.0071056371387967787
Reactive Organic Gases Tons/Yr:	.003
Carbon Monoxide Emissions Tons/Yr:	.017
NOX - Oxides of Nitrogen Tons/Yr:	.062
SOX - Oxides of Sulphur Tons/Yr:	0
Particulate Matter Tons/Yr:	.006
Part. Matter 10 Micrometers and Smllr Tons/Yr:	.00418

Year:	2007

ANGELUS PLATING WORKS (Continued) **1000205512**

County Code:	19
Air Basin:	SC
Facility ID:	6842
Air District Name:	SC
SIC Code:	3471
Air District Name:	SOUTH COAST AQMD
Community Health Air Pollution Info System:	Not reported
Consolidated Emission Reporting Rule:	Not reported
Total Organic Hydrocarbon Gases Tons/Yr:	.0071056371387967787
Reactive Organic Gases Tons/Yr:	.003
Carbon Monoxide Emissions Tons/Yr:	.017
NOX - Oxides of Nitrogen Tons/Yr:	.062
SOX - Oxides of Sulphur Tons/Yr:	0
Particulate Matter Tons/Yr:	.006
Part. Matter 10 Micrometers and Smllr Tons/Yr:	.00418

Year:	2008
County Code:	19
Air Basin:	SC
Facility ID:	6842
Air District Name:	SC
SIC Code:	3714
Air District Name:	SOUTH COAST AQMD
Community Health Air Pollution Info System:	Not reported
Consolidated Emission Reporting Rule:	Not reported
Total Organic Hydrocarbon Gases Tons/Yr:	.0060823567029843675
Reactive Organic Gases Tons/Yr:	.002567971
Carbon Monoxide Emissions Tons/Yr:	.01
NOX - Oxides of Nitrogen Tons/Yr:	.04
SOX - Oxides of Sulphur Tons/Yr:	.0002201118
Particulate Matter Tons/Yr:	.004306919925
Part. Matter 10 Micrometers and Smllr Tons/Yr:	.00290937688575

Year:	2009
County Code:	19
Air Basin:	SC
Facility ID:	6842
Air District Name:	SC
SIC Code:	3714
Air District Name:	SOUTH COAST AQMD
Community Health Air Pollution Info System:	Not reported
Consolidated Emission Reporting Rule:	Not reported
Total Organic Hydrocarbon Gases Tons/Yr:	5.5423969682614803E-3
Reactive Organic Gases Tons/Yr:	2.3400000000000001E-3
Carbon Monoxide Emissions Tons/Yr:	0.01
NOX - Oxides of Nitrogen Tons/Yr:	4.0000000000000001E-2
SOX - Oxides of Sulphur Tons/Yr:	2.0000000000000001E-4
Particulate Matter Tons/Yr:	0.00406194
Part. Matter 10 Micrometers and Smllr Tons/Yr:	2.6793685999999999E-3

Year:	2010
County Code:	19
Air Basin:	SC
Facility ID:	6842
Air District Name:	SC
SIC Code:	3714
Air District Name:	SOUTH COAST AQMD

ANGELUS PLATING WORKS (Continued) **1000205512**

Community Health Air Pollution Info System:	Not reported
Consolidated Emission Reporting Rule:	Not reported
Total Organic Hydrocarbon Gases Tons/Yr:	0.00653718616769303
Reactive Organic Gases Tons/Yr:	2.7599999999999999E-3
Carbon Monoxide Emissions Tons/Yr:	0.01383
NOX - Oxides of Nitrogen Tons/Yr:	5.1369999999999999E-2
SOX - Oxides of Sulphur Tons/Yr:	2.3000000000000001E-4
Particulate Matter Tons/Yr:	0.00296
Part. Matter 10 Micrometers and Smllr Tons/Yr:	2.8119999999999998E-3

HAZNET:

Facility Name:	ANGELUS PLATING WORKS
envid:	1000205512
Year:	2017
GEPAID:	CAD009547233
Contact:	JERALD BOZAJIAN
Telephone:	3105161883
Mailing Name:	Not reported
Mailing Address:	1713 WEST 134TH STREET
Mailing City,St,Zip:	GARDENA, CA 902492083
Gen County:	Los Angeles
TSD EPA ID:	NVT330010000
TSD County:	99
Waste Category:	Other inorganic solid waste
Disposal Method:	Landfill Or Surface Impoundment That Will Be Closed As Landfill(To Include On-Site Treatment And/Or Stabilization)
Tons:	0.4
Cat Decode:	Other inorganic solid waste
Method Decode:	Landfill Or Surface Impoundment That Will Be Closed As Landfill(To Include On-Site Treatment And/Or Stabilization)
Facility County:	Los Angeles

envid:	1000205512
Year:	2016
GEPAID:	CAD009547233
Contact:	JERALD BOZAJIAN
Telephone:	3105161883
Mailing Name:	Not reported
Mailing Address:	1713 WEST 134TH STREET
Mailing City,St,Zip:	GARDENA, CA 902492083
Gen County:	Los Angeles
TSD EPA ID:	CAD097030993
TSD County:	Los Angeles
Waste Category:	Unspecified aqueous solution
Disposal Method:	Storage, Bulking, And/Or Transfer Off Site--No Treatment/Reovery (H010-H129) Or (H131-H135)
Tons:	0.2184
Cat Decode:	Not reported
Method Decode:	Not reported
Facility County:	Los Angeles

envid:	1000205512
Year:	2016
GEPAID:	CAD009547233
Contact:	JERALD BOZAJIAN
Telephone:	3105161883
Mailing Name:	Not reported

ANGELUS PLATING WORKS (Continued) **1000205512**

Mailing Address: 1713 WEST 134TH STREET
Mailing City,St,Zip: GARDENA, CA 902492083
Gen County: Los Angeles
TSD EPA ID: NVT330010000
TSD County: 99
Waste Category: Alkaline solution without metals pH >= 12.5
Disposal Method: Other Recovery Of Reclamation For Reuse Including Acid Regeneration, Organics Recovery Ect
Tons: 0.68805
Cat Decode: Not reported
Method Decode: Not reported
Facility County: Los Angeles

envid: 1000205512
Year: 2016
GEPAID: CAD009547233
Contact: JERALD BOZAJIAN
Telephone: 3105161883
Mailing Name: Not reported
Mailing Address: 1713 WEST 134TH STREET
Mailing City,St,Zip: GARDENA, CA 902492083
Gen County: Los Angeles
TSD EPA ID: NVT330010000
TSD County: 99
Waste Category: Other inorganic solid waste
Disposal Method: Landfill Or Surface Impoundment That Will Be Closed As Landfill(To Include On-Site Treatment And/Or Stabilization)
Tons: 0.2
Cat Decode: Not reported
Method Decode: Not reported
Facility County: Los Angeles

envid: 1000205512
Year: 2015
GEPAID: CAD009547233
Contact: JERALD BOZAJIAN
Telephone: 3105161883
Mailing Name: Not reported
Mailing Address: 1713 WEST 134TH STREET
Mailing City,St,Zip: GARDENA, CA 902492083
Gen County: Los Angeles
TSD EPA ID: NVT330010000
TSD County: 99
Waste Category: Other inorganic solid waste
Disposal Method: Landfill Or Surface Impoundment That Will Be Closed As Landfill(To Include On-Site Treatment And/Or Stabilization)
Tons: 0.475
Cat Decode: Not reported
Method Decode: Not reported
Facility County: Los Angeles

Click this hyperlink while viewing on your computer to access
72 additional CA_HAZNET: record(s) in the EDR Site Report.

LOS ANGELES CO. HMS:
Region: LA
Permit Category: I

ANGELUS PLATING WORKS (Continued) **1000205512**

Facility Id: 004267-I04420
Facility Type: 02
Facility Status: Permit
Area: 2B
Permit Number: 000004789
Permit Status: Permit

Region: LA
Permit Category: Not reported
Facility Id: 004267-054667
Facility Type: Not reported
Facility Status: OPEN
Area: 2B
Permit Number: Not reported
Permit Status: Not reported

Region: LA
Permit Category: Not reported
Facility Id: 004267-004420
Facility Type: Not reported
Facility Status: Removed
Area: 2B
Permit Number: Not reported
Permit Status: Not reported

NPDES:

Facility Status:	Active
NPDES Number:	CAS000001
Region:	4
Agency Number:	0
Regulatory Measure ID:	458827
Place ID:	Not reported
Order Number:	97-03-DWQ
WDID:	4 19NEC000148
Regulatory Measure Type:	Enrollee
Program Type:	Industrial
Adoption Date Of Regulatory Measure:	Not reported
Effective Date Of Regulatory Measure:	07/23/2015
Termination Date Of Regulatory Measure:	Not reported
Expiration Date Of Regulatory Measure:	Not reported
Discharge Address:	1713 West 134th Street
Discharge Name:	Angelus Plating Works
Discharge City:	Gardena
Discharge State:	California
Discharge Zip:	90249
Status:	Not reported
Status Date:	Not reported
Operator Name:	Not reported
Operator Address:	Not reported
Operator City:	Not reported
Operator State:	Not reported
Operator Zip:	Not reported

NPDES as of 03/2018:

NPDES Number:	CAS000001
Status:	Active
Agency Number:	0

ANGELUS PLATING WORKS (Continued) **1000205512**

Region:	4
Regulatory Measure ID:	458827
Order Number:	97-03-DWQ
Regulatory Measure Type:	Enrollee
Place ID:	Not reported
WDID:	4 19NEC000148
Program Type:	Industrial
Adoption Date Of Regulatory Measure:	Not reported
Effective Date Of Regulatory Measure:	07/23/2015
Expiration Date Of Regulatory Measure:	Not reported
Termination Date Of Regulatory Measure:	Not reported
Discharge Name:	Angelus Plating Works
Discharge Address:	1713 West 134th Street
Discharge City:	Gardena
Discharge State:	California
Discharge Zip:	90249
Received Date:	Not reported
Processed Date:	Not reported
Status:	Not reported
Status Date:	Not reported
Place Size:	Not reported
Place Size Unit:	Not reported
Contact:	Not reported
Contact Title:	Not reported
Contact Phone:	Not reported
Contact Phone Ext:	Not reported
Contact Email:	Not reported
Operator Name:	Not reported
Operator Address:	Not reported
Operator City:	Not reported
Operator State:	Not reported
Operator Zip:	Not reported
Operator Contact:	Not reported
Operator Contact Title:	Not reported
Operator Contact Phone:	Not reported
Operator Contact Phone Ext:	Not reported
Operator Contact Email:	Not reported
Operator Type:	Not reported
Developer:	Not reported
Developer Address:	Not reported
Developer City:	Not reported
Developer State:	Not reported
Developer Zip:	Not reported
Developer Contact:	Not reported
Developer Contact Title:	Not reported
Constype Linear Utility Ind:	Not reported
Emergency Phone:	Not reported
Emergency Phone Ext:	Not reported
Constype Above Ground Ind:	Not reported
Constype Below Ground Ind:	Not reported
Constype Cable Line Ind:	Not reported
Constype Comm Line Ind:	Not reported
Constype Commertial Ind:	Not reported
Constype Electrical Line Ind:	Not reported
Constype Gas Line Ind:	Not reported
Constype Industrial Ind:	Not reported
Constype Other Description:	Not reported

ANGELUS PLATING WORKS (Continued) **1000205512**

Constype Other Ind:	Not reported
Constype Recons Ind:	Not reported
Constype Residential Ind:	Not reported
Constype Transport Ind:	Not reported
Constype Utility Description:	Not reported
Constype Utility Ind:	Not reported
Constype Water Sewer Ind:	Not reported
Dir Discharge Uswater Ind:	Not reported
Receiving Water Name:	Not reported
Certifier:	Not reported
Certifier Title:	Not reported
Certification Date:	Not reported
Primary Sic:	Not reported
Secondary Sic:	Not reported
Tertiary Sic:	Not reported
NPDES Number:	Not reported
Status:	Not reported
Agency Number:	Not reported
Region:	4
Regulatory Measure ID:	458827
Order Number:	Not reported
Regulatory Measure Type:	Industrial
Place ID:	Not reported
WDID:	4 19NEC000148
Program Type:	Not reported
Adoption Date Of Regulatory Measure:	Not reported
Effective Date Of Regulatory Measure:	Not reported
Expiration Date Of Regulatory Measure:	Not reported
Termination Date Of Regulatory Measure:	Not reported
Discharge Name:	Not reported
Discharge Address:	Not reported
Discharge City:	Not reported
Discharge State:	Not reported
Discharge Zip:	Not reported
Received Date:	07/21/2015
Processed Date:	07/23/2015
Status:	Active
Status Date:	07/23/2015
Place Size:	46768
Place Size Unit:	SqFt
Contact:	Jerald Bozajian
Contact Title:	President
Contact Phone:	310-516-1883
Contact Phone Ext:	Not reported
Contact Email:	contactus@angelusplating.com
Operator Name:	Angelus Plating Works
Operator Address:	1713 West 134th Street
Operator City:	Gardena
Operator State:	California
Operator Zip:	90249
Operator Contact:	Jerald Bozajian
Operator Contact Title:	President
Operator Contact Phone:	310-516-1883
Operator Contact Phone Ext:	Not reported
Operator Contact Email:	contactus@angelusplating.com
Operator Type:	Private Business

ANGELUS PLATING WORKS (Continued) **1000205512**

Developer:	Not reported
Developer Address:	Not reported
Developer City:	Not reported
Developer State:	California
Developer Zip:	Not reported
Developer Contact:	Not reported
Developer Contact Title:	Not reported
Constype Linear Utility Ind:	Not reported
Emergency Phone:	818-439-4302
Emergency Phone Ext:	Not reported
Constype Above Ground Ind:	Not reported
Constype Below Ground Ind:	Not reported
Constype Cable Line Ind:	Not reported
Constype Comm Line Ind:	Not reported
Constype Commertial Ind:	Not reported
Constype Electrical Line Ind:	Not reported
Constype Gas Line Ind:	Not reported
Constype Industrial Ind:	Not reported
Constype Other Description:	Not reported
Constype Other Ind:	Not reported
Constype Recons Ind:	Not reported
Constype Residential Ind:	Not reported
Constype Transport Ind:	Not reported
Constype Utility Description:	Not reported
Constype Utility Ind:	Not reported
Constype Water Sewer Ind:	Not reported
Dir Discharge Uswater Ind:	Not reported
Receiving Water Name:	Not reported
Certifier:	Jerald Bozajian
Certifier Title:	President
Certification Date:	22-AUG-16
Primary Sic:	3714-Motor Vehicle Parts and Accessories
Secondary Sic:	3471-Electroplating, Plating, Polishing, Anodizing, and Coloring
Tertiary Sic:	Not reported

Facility Status:	Not reported
NPDES Number:	Not reported
Region:	Not reported
Agency Number:	Not reported
Regulatory Measure ID:	Not reported
Place ID:	Not reported
Order Number:	Not reported
WDID:	4 19NEC000148
Regulatory Measure Type:	Industrial
Program Type:	Not reported
Adoption Date Of Regulatory Measure:	Not reported
Effective Date Of Regulatory Measure:	Not reported
Termination Date Of Regulatory Measure:	Not reported
Expiration Date Of Regulatory Measure:	Not reported
Discharge Address:	Not reported
Discharge Name:	Not reported
Discharge City:	Not reported
Discharge State:	Not reported
Discharge Zip:	Not reported
Status:	Active
Status Date:	07/23/2015

ANGELUS PLATING WORKS (Continued) **1000205512**

Operator Name:	Angelus Plating Works
Operator Address:	1713 West 134th Street
Operator City:	Gardena
Operator State:	California
Operator Zip:	90249

NPDES as of 03/2018:

NPDES Number:	CAS000001
Status:	Active
Agency Number:	0
Region:	4
Regulatory Measure ID:	458827
Order Number:	97-03-DWQ
Regulatory Measure Type:	Enrollee
Place ID:	Not reported
WDID:	4 19NEC000148
Program Type:	Industrial
Adoption Date Of Regulatory Measure:	Not reported
Effective Date Of Regulatory Measure:	07/23/2015
Expiration Date Of Regulatory Measure:	Not reported
Termination Date Of Regulatory Measure:	Not reported
Discharge Name:	Angelus Plating Works
Discharge Address:	1713 West 134th Street
Discharge City:	Gardena
Discharge State:	California
Discharge Zip:	90249
Received Date:	Not reported
Processed Date:	Not reported
Status:	Not reported
Status Date:	Not reported
Place Size:	Not reported
Place Size Unit:	Not reported
Contact:	Not reported
Contact Title:	Not reported
Contact Phone:	Not reported
Contact Phone Ext:	Not reported
Contact Email:	Not reported
Operator Name:	Not reported
Operator Address:	Not reported
Operator City:	Not reported
Operator State:	Not reported
Operator Zip:	Not reported
Operator Contact:	Not reported
Operator Contact Title:	Not reported
Operator Contact Phone:	Not reported
Operator Contact Phone Ext:	Not reported
Operator Contact Email:	Not reported
Operator Type:	Not reported
Developer:	Not reported
Developer Address:	Not reported
Developer City:	Not reported
Developer State:	Not reported
Developer Zip:	Not reported
Developer Contact:	Not reported
Developer Contact Title:	Not reported
Constype Linear Utility Ind:	Not reported
Emergency Phone:	Not reported
Emergency Phone Ext:	Not reported

ANGELUS PLATING WORKS (Continued) **1000205512**

Constype Above Ground Ind:	Not reported
Constype Below Ground Ind:	Not reported
Constype Cable Line Ind:	Not reported
Constype Comm Line Ind:	Not reported
Constype Commertial Ind:	Not reported
Constype Electrical Line Ind:	Not reported
Constype Gas Line Ind:	Not reported
Constype Industrial Ind:	Not reported
Constype Other Description:	Not reported
Constype Other Ind:	Not reported
Constype Recons Ind:	Not reported
Constype Residential Ind:	Not reported
Constype Transport Ind:	Not reported
Constype Utility Description:	Not reported
Constype Utility Ind:	Not reported
Constype Water Sewer Ind:	Not reported
Dir Discharge Uswater Ind:	Not reported
Receiving Water Name:	Not reported
Certifier:	Not reported
Certifier Title:	Not reported
Certification Date:	Not reported
Primary Sic:	Not reported
Secondary Sic:	Not reported
Tertiary Sic:	Not reported
NPDES Number:	Not reported
Status:	Not reported
Agency Number:	Not reported
Region:	4
Regulatory Measure ID:	458827
Order Number:	Not reported
Regulatory Measure Type:	Industrial
Place ID:	Not reported
WDID:	4 19NEC000148
Program Type:	Not reported
Adoption Date Of Regulatory Measure:	Not reported
Effective Date Of Regulatory Measure:	Not reported
Expiration Date Of Regulatory Measure:	Not reported
Termination Date Of Regulatory Measure:	Not reported
Discharge Name:	Not reported
Discharge Address:	Not reported
Discharge City:	Not reported
Discharge State:	Not reported
Discharge Zip:	Not reported
Received Date:	07/21/2015
Processed Date:	07/23/2015
Status:	Active
Status Date:	07/23/2015
Place Size:	46768
Place Size Unit:	SqFt
Contact:	Jerald Bozajian
Contact Title:	President
Contact Phone:	310-516-1883
Contact Phone Ext:	Not reported
Contact Email:	contactus@angelusplating.com
Operator Name:	Angelus Plating Works
Operator Address:	1713 West 134th Street

ANGELUS PLATING WORKS (Continued) **1000205512**

Operator City:	Gardena
Operator State:	California
Operator Zip:	90249
Operator Contact:	Jerald Bozajian
Operator Contact Title:	President
Operator Contact Phone:	310-516-1883
Operator Contact Phone Ext:	Not reported
Operator Contact Email:	contactus@angelusplating.com
Operator Type:	Private Business
Developer:	Not reported
Developer Address:	Not reported
Developer City:	Not reported
Developer State:	California
Developer Zip:	Not reported
Developer Contact:	Not reported
Developer Contact Title:	Not reported
Constype Linear Utility Ind:	Not reported
Emergency Phone:	818-439-4302
Emergency Phone Ext:	Not reported
Constype Above Ground Ind:	Not reported
Constype Below Ground Ind:	Not reported
Constype Cable Line Ind:	Not reported
Constype Comm Line Ind:	Not reported
Constype Commertial Ind:	Not reported
Constype Electrical Line Ind:	Not reported
Constype Gas Line Ind:	Not reported
Constype Industrial Ind:	Not reported
Constype Other Description:	Not reported
Constype Other Ind:	Not reported
Constype Recons Ind:	Not reported
Constype Residential Ind:	Not reported
Constype Transport Ind:	Not reported
Constype Utility Description:	Not reported
Constype Utility Ind:	Not reported
Constype Water Sewer Ind:	Not reported
Dir Discharge Uswater Ind:	Not reported
Receiving Water Name:	Not reported
Certifier:	Jerald Bozajian
Certifier Title:	President
Certification Date:	22-AUG-16
Primary Sic:	3714-Motor Vehicle Parts and Accessories
Secondary Sic:	3471-Electroplating, Plating, Polishing, Anodizing, and Coloring
Tertiary Sic:	Not reported

CIWQS:

Agency:	Angelus Plating Works
Agency Address:	1713 W 134th St, Gardena, CA 90249
Place/Project Type:	Industrial - Electroplating, Plating, Polishing, Anodizing, and Coloring
SIC/NAICS:	3471
Region:	4
Program:	INDSTW
Regulatory Measure Status:	Terminated
Regulatory Measure Type:	Storm water industrial
Order Number:	2014-0057-DWQ
WDID:	4 19I004745

ANGELUS PLATING WORKS (Continued) **1000205512**

NPDES Number:	CAS000001
Adoption Date:	Not reported
Effective Date:	04/07/1992
Termination Date:	11/20/2000
Expiration/Review Date:	Not reported
Design Flow:	Not reported
Major/Minor:	Not reported
Complexity:	Not reported
TTWQ:	Not reported
Enforcement Actions within 5 years:	0
Violations within 5 years:	0
Latitude:	33.9108
Longitude:	-118.30705

452
SSE
1/2-1
0.881 mi.
4651 ft.

ELECTRO BLEACH PRODUCTS COMPANY, INC **ENVIROSTOR** **1000181771**
1628 WEST 134TH STREET **LOS ANGELES CO. HMS** **N/A**
GARDENA, CA 90249

Actual:
58 ft.

Focus Map:
8

ENVIROSTOR:

Facility ID:	19280149
Status:	No Further Action
Status Date:	06/01/1985
Site Code:	Not reported
Site Type:	Historical
Site Type Detailed:	* Historical
Acres:	Not reported
NPL:	NO
Regulatory Agencies:	NONE SPECIFIED
Lead Agency:	NONE SPECIFIED
Program Manager:	Not reported
Supervisor:	* Mmonroy
Division Branch:	Cleanup Cypress
Assembly:	62
Senate:	35
Special Program:	* Site Char & Assess Grant (CERCLA 104)
Restricted Use:	NO
Site Mgmt Req:	NONE SPECIFIED
Funding:	Not reported
Latitude:	33.91035
Longitude:	-118.3057
APN:	NONE SPECIFIED
Past Use:	NONE SPECIFIED
Potential COC:	* AQUEOUS SOLUTION WITH TOTAL ORGANIC RESIDUES > 10 * DETERGENT & SOAP * UNSPECIFIED AQUEOUS SOLUTION
Confirmed COC:	NONE SPECIFIED
Potential Description:	NONE SPECIFIED
Alias Name:	CAD009526641
Alias Type:	EPA Identification Number
Alias Name:	19280149
Alias Type:	Envirostor ID Number

Completed Info:

Completed Area Name:	PROJECT WIDE
Completed Sub Area Name:	Not reported
Completed Document Type:	Site Screening
Completed Date:	10/25/1994

ELECTRO BLEACH PRODUCTS COMPANY, INC (Continued) **1000181771**

Comments: Database verification project confirms NFA for DTSC.

Completed Area Name: PROJECT WIDE
Completed Sub Area Name: Not reported
Completed Document Type: Preliminary Assessment Report
Completed Date: 06/01/1985
Comments: FAC TYPE: 4 650GAL ABOVE-G TANKS, 1 TRAP DHS IW SURVEY, 1/9/83 - SOURCE ACT: MFG & PACKAGE HOUSEHOLD BLEACH(SODIUM HYPO- CHLORITE SOL'N 5.25%). YR OF OPER: 1950- PRESENT SUBMIT TO EPA PRELIM ASSESS DONE CERCLA 104

Completed Area Name: PROJECT WIDE
Completed Sub Area Name: Not reported
Completed Document Type: * Discovery
Completed Date: 05/15/1980
Comments: FACILITY IDENTIFIED IW SURVEY QUESTIONNAIRE 12580 QUESTIONNAIRE RECEIVED

Future Area Name: Not reported
Future Sub Area Name: Not reported
Future Document Type: Not reported
Future Due Date: Not reported
Schedule Area Name: Not reported
Schedule Sub Area Name: Not reported
Schedule Document Type: Not reported
Schedule Due Date: Not reported
Schedule Revised Date: Not reported

LOS ANGELES CO. HMS:
Region: LA
Permit Category: I
Facility Id: 002880-I02977
Facility Type: 01
Facility Status: Closed
Area: 2B
Permit Number: 000001184
Permit Status: Closed

Region: LA
Permit Category: Not reported
Facility Id: 002880-031610
Facility Type: Not reported
Facility Status: OPEN
Area: 2B
Permit Number: Not reported
Permit Status: Not reported

CC453 **NORTHROP CORPORATION AIRCRAFT DIVISION** **ENVIROSTOR** **S118757508**
WSW **2815 W EL SEGUNDO** **N/A**
1/2-1 **HAWTHORNE, CA 90250**
0.953 mi.
5033 ft. **Site 1 of 2 in cluster CC**

Actual:
54 ft.

Focus Map:
7

ENVIROSTOR:
Facility ID: 80001321
Status: No Action Required
Status Date: 06/19/2013

NORTHROP CORPORATION AIRCRAFT DIVISION (Continued) **S118757508**

Site Code: Not reported
Site Type: Corrective Action
Site Type Detailed: Corrective Action
Acres: 0
NPL: NO
Regulatory Agencies: NONE SPECIFIED
Lead Agency: NONE SPECIFIED
Program Manager: Katherine Gould
Supervisor: * Unknown
Division Branch: Cleanup Chatsworth
Assembly: 62
Senate: 35
Special Program: Not reported
Restricted Use: NO
Site Mgmt Req: NONE SPECIFIED
Funding: Not reported
Latitude: 33.918
Longitude: -118.3247
APN: 4056032052
Past Use: NONE SPECIFIED
Potential COC: NONE SPECIFIED
Confirmed COC: NONE SPECIFIED
Potential Description: NONE SPECIFIED
Alias Name: 4056032052
Alias Type: APN
Alias Name: CAD000627638
Alias Type: EPA Identification Number
Alias Name: 110008259525
Alias Type: EPA (FRS #)
Alias Name: 80001321
Alias Type: Envirostor ID Number

Completed Info:
Completed Area Name: PROJECT WIDE
Completed Sub Area Name: Not reported
Completed Document Type: Preliminary Assessment Report
Completed Date: 09/30/1990
Comments: Not reported

Future Area Name: Not reported
Future Sub Area Name: Not reported
Future Document Type: Not reported
Future Due Date: Not reported
Schedule Area Name: Not reported
Schedule Sub Area Name: Not reported
Schedule Document Type: Not reported
Schedule Due Date: Not reported
Schedule Revised Date: Not reported

CC454 **NORTHROP CORP AIRCRAFT DIV** **RCRA-TSDF** **1000409963**
WSW **2815 W EL SEGUNDO** **RCRA NonGen / NLR** **CAD000627638**
1/2-1 **HAWTHORNE, CA 90250** **FINDS**
0.953 mi. **ECHO**
5033 ft. **Site 2 of 2 in cluster CC** **HWP**

Actual:
54 ft.

Focus Map:
7

RCRA-TSDF:

Date form received by agency:	09/24/1998
Facility name:	NORTHROP CORP AIRCRAFT DIV
Facility address:	2815 W EL SEGUNDO HAWTHORNE, CA 90250
EPA ID:	CAD000627638
Mailing address:	3901 W BROADWAY HAWTHORNE, CA 90250
Contact:	MARY ELAINE PALACIO
Contact address:	ONE HORNET WY EL SEGUNDO, CA 90245-2804
Contact country:	US
Contact telephone:	310-332-4114
Contact email:	Not reported
EPA Region:	09
Land type:	Other land type
Classification:	TSDF
Description:	Handler is engaged in the treatment, storage or disposal of hazardous waste
Classification:	Non-Generator
Description:	Handler: Non-Generators do not presently generate hazardous waste

Owner/Operator Summary:

Owner/operator name:	NORTHROP CORP.,AIRCRAFT DIVISION AH
Owner/operator address:	2815 WEST EL SEGUNDO CITY NOT REPORTED, CA 99999
Owner/operator country:	Not reported
Owner/operator telephone:	213-970-4704
Owner/operator email:	Not reported
Owner/operator fax:	Not reported
Owner/operator extension:	Not reported
Legal status:	Private
Owner/Operator Type:	Operator
Owner/Op start date:	Not reported
Owner/Op end date:	Not reported

Owner/operator name:	NORTHROP CORP.,AIRCRAFT DIVISION AH
Owner/operator address:	2815 WEST EL SEGUNDO HAWTHORNE, CA 90250
Owner/operator country:	Not reported
Owner/operator telephone:	213-970-4704
Owner/operator email:	Not reported
Owner/operator fax:	Not reported
Owner/operator extension:	Not reported
Legal status:	Private
Owner/Operator Type:	Owner
Owner/Op start date:	Not reported
Owner/Op end date:	Not reported

Handler Activities Summary:

U.S. importer of hazardous waste:	No
Mixed waste (haz. and radioactive):	No

NORTHROP CORP AIRCRAFT DIV (Continued) **1000409963**

Recycler of hazardous waste: No
Transporter of hazardous waste: No
Treater, storer or disposer of HW: No
Underground injection activity: No
On-site burner exemption: No
Furnace exemption: No
Used oil fuel burner: No
Used oil processor: No
User oil refiner: No
Used oil fuel marketer to burner: No
Used oil Specification marketer: No
Used oil transfer facility: No
Used oil transporter: No

Historical Generators:
Date form received by agency: 09/14/1993
Site name: NORTHROP CORP AIRCRAFT DIV
Classification: Not a generator, verified

Corrective Action Summary:
Event date: 01/01/1990
Event: LEAD AGENCY DETERMINATION

Event date: 09/30/1990
Event: PA OR CERCLA INSPECTION

Facility Has Received Notices of Violations:
Regulation violated: Not reported
Area of violation: TSD - Financial Requirements
Date violation determined: 06/26/1987
Date achieved compliance: 09/15/1988
Violation lead agency: State
Enforcement action: WRITTEN INFORMAL
Enforcement action date: 09/15/1988
Enf. disposition status: Not reported
Enf. disp. status date: Not reported
Enforcement lead agency: State
Proposed penalty amount: Not reported
Final penalty amount: Not reported
Paid penalty amount: Not reported

Evaluation Action Summary:
Evaluation date: 06/26/1987
Evaluation: FINANCIAL RECORD REVIEW
Area of violation: TSD - Financial Requirements
Date achieved compliance: 09/15/1988
Evaluation lead agency: State

Evaluation date: 05/21/1987
Evaluation: COMPLIANCE EVALUATION INSPECTION ON-SITE
Area of violation: Not reported
Date achieved compliance: Not reported
Evaluation lead agency: State

Evaluation date: 02/08/1985

NORTHROP CORP AIRCRAFT DIV (Continued) **1000409963**

Evaluation: FINANCIAL RECORD REVIEW
Area of violation: Not reported
Date achieved compliance: Not reported
Evaluation lead agency: State

RCRA NonGen / NLR:
Date form received by agency: 09/24/1998
Facility name: NORTHROP CORP AIRCRAFT DIV
Facility address: 2815 W EL SEGUNDO
HAWTHORNE, CA 90250
EPA ID: CAD000627638
Mailing address: 3901 W BROADWAY
HAWTHORNE, CA 90250
Contact: MARY ELAINE PALACIO
Contact address: ONE HORNET WY
EL SEGUNDO, CA 90245-2804
Contact country: US
Contact telephone: 310-332-4114
Contact email: Not reported
EPA Region: 09
Land type: Other land type
Classification: TSDF
Description: Handler is engaged in the treatment, storage or disposal of hazardous waste
Classification: Non-Generator
Description: Handler: Non-Generators do not presently generate hazardous waste

Owner/Operator Summary:
Owner/operator name: NORTHROP CORP.,AIRCRAFT DIVISION AH
Owner/operator address: 2815 WEST EL SEGUNDO
CITY NOT REPORTED, CA 99999
Owner/operator country: Not reported
Owner/operator telephone: 213-970-4704
Owner/operator email: Not reported
Owner/operator fax: Not reported
Owner/operator extension: Not reported
Legal status: Private
Owner/Operator Type: Operator
Owner/Op start date: Not reported
Owner/Op end date: Not reported

Owner/operator name: NORTHROP CORP.,AIRCRAFT DIVISION AH
Owner/operator address: 2815 WEST EL SEGUNDO
HAWTHORNE, CA 90250
Owner/operator country: Not reported
Owner/operator telephone: 213-970-4704
Owner/operator email: Not reported
Owner/operator fax: Not reported
Owner/operator extension: Not reported
Legal status: Private
Owner/Operator Type: Owner
Owner/Op start date: Not reported
Owner/Op end date: Not reported

Handler Activities Summary:
U.S. importer of hazardous waste: No
Mixed waste (haz. and radioactive): No

NORTHROP CORP AIRCRAFT DIV (Continued) **1000409963**

Recycler of hazardous waste: No
Transporter of hazardous waste: No
Treater, storer or disposer of HW: No
Underground injection activity: No
On-site burner exemption: No
Furnace exemption: No
Used oil fuel burner: No
Used oil processor: No
User oil refiner: No
Used oil fuel marketer to burner: No
Used oil Specification marketer: No
Used oil transfer facility: No
Used oil transporter: No

Historical Generators:
Date form received by agency: 09/14/1993
Site name: NORTHROP CORP AIRCRAFT DIV
Classification: Not a generator, verified

Corrective Action Summary:
Event date: 01/01/1990
Event: LEAD AGENCY DETERMINATION

Event date: 09/30/1990
Event: PA OR CERCLA INSPECTION

Facility Has Received Notices of Violations:
Regulation violated: Not reported
Area of violation: TSD - Financial Requirements
Date violation determined: 06/26/1987
Date achieved compliance: 09/15/1988
Violation lead agency: State
Enforcement action: WRITTEN INFORMAL
Enforcement action date: 09/15/1988
Enf. disposition status: Not reported
Enf. disp. status date: Not reported
Enforcement lead agency: State
Proposed penalty amount: Not reported
Final penalty amount: Not reported
Paid penalty amount: Not reported

Evaluation Action Summary:
Evaluation date: 06/26/1987
Evaluation: FINANCIAL RECORD REVIEW
Area of violation: TSD - Financial Requirements
Date achieved compliance: 09/15/1988
Evaluation lead agency: State

Evaluation date: 05/21/1987
Evaluation: COMPLIANCE EVALUATION INSPECTION ON-SITE
Area of violation: Not reported
Date achieved compliance: Not reported
Evaluation lead agency: State

Evaluation date: 02/08/1985

NORTHROP CORP AIRCRAFT DIV (Continued) **1000409963**

Evaluation: FINANCIAL RECORD REVIEW
Area of violation: Not reported
Date achieved compliance: Not reported
Evaluation lead agency: State

FINDS:

Registry ID: 110008259525

Environmental Interest/Information System
RCRAInfo is a national information system that supports the Resource Conservation and Recovery Act (RCRA) program through the tracking of events and activities related to facilities that generate, transport, and treat, store, or dispose of hazardous waste. RCRAInfo allows RCRA program staff to track the notification, permit, compliance, and corrective action activities required under RCRA.

Click this hyperlink while viewing on your computer to access additional FINDS: detail in the EDR Site Report.

ECHO:
Envid: 1000409963
Registry ID: 110008259525
DFR URL: http://echo.epa.gov/detailed-facility-report?fid=110008259525

HWP:
EPA Id: CAD000627638
Cleanup Status: PROTECTIVE FILER
Latitude: 33.918
Longitude: -118.3247
Facility Type: Historical - Non-Operating
Facility Size: Not reported
Team: Not reported
Supervisor: Not reported
Site Code: Not reported
Assembly District: 62
Senate District: 35
Public Information Officer: Not reported
Public Information Officer: Not reported

Activities:
EPA Id: CAD000627638
Facility Type: Historical - Non-Operating
Unit Names: CONTAIN1, TANKSTR1, TANKTRT1
Event Description: Protective Filer Status - PROTECTIVE FILER (RECEIVED)
Actual Date: 08/23/1988

EPA Id: CAD000627638
Facility Type: Historical - Non-Operating
Unit Names: CONTAIN1, TANKSTR1, TANKTRT1
Event Description: Protective Filer Status - PROTECTIVE FILER (APPROVED)
Actual Date: 05/02/1988

Alias:
EPA Id: CAD000627638
Facility Type: Historical - Non-Operating

NORTHROP CORP AIRCRAFT DIV (Continued) **1000409963**

Alias Type: FRS
Alias: 110008259525

455
SE
1/2-1
0.961 mi.
5075 ft.

MAYAN PATEL (CONNECTOR SERVICE CORP.) **ENVIROSTOR** **S110494047**
13021 BUDLONG AVENUE **N/A**
GARDENA, CA 90247

Actual:
117 ft.

Focus Map:
8

ENVIROSTOR:
Facility ID: 19340658
Status: Refer: Other Agency
Status Date: 08/15/1995
Site Code: Not reported
Site Type: Historical
Site Type Detailed: * Historical
Acres: Not reported
NPL: NO
Regulatory Agencies: NONE SPECIFIED
Lead Agency: NONE SPECIFIED
Program Manager: Not reported
Supervisor: Referred - Not Assigned
Division Branch: Cleanup Chatsworth
Assembly: 62
Senate: 35
Special Program: * RCRA 3012 - Past Haz Waste Disp Inven Site
Restricted Use: NO
Site Mgmt Req: NONE SPECIFIED
Funding: Not reported
Latitude: 33.91388
Longitude: -118.2963
APN: NONE SPECIFIED
Past Use: NONE SPECIFIED
Potential COC: * ORGANIC LIQUIDS WITH METALS * UNSPECIFIED ACID SOLUTION
Confirmed COC: NONE SPECIFIED
Potential Description: NONE SPECIFIED
Alias Name: CAD051498202
Alias Type: EPA Identification Number
Alias Name: 19340658
Alias Type: Envirostor ID Number

Completed Info:
Completed Area Name: PROJECT WIDE
Completed Sub Area Name: Not reported
Completed Document Type: Preliminary Assessment Report
Completed Date: 03/08/1984
Comments: FACILITY DRIVE-BY ASAP STAFF SOURCE ACT: PLATING/POLISHING YR OF OPER: 1974 TO PRESENT WASTE TYPE: BASES 76.7T OF HAZ WASTE/YR INCIDENT: 5/13/69 CHEM DERMITITIS,EXPOSR TO CHEM. SUBMIT TO EPA PRELIM ASSESS DONE RCRA 3012

Completed Area Name: PROJECT WIDE
Completed Sub Area Name: Not reported
Completed Document Type: * Discovery
Completed Date: 09/26/1983
Comments: FACILITY IDENTIFIED ID FROM ERRIS

MAYAN PATEL (CONNECTOR SERVICE CORP.) (Continued) **S110494047**

Completed Area Name: PROJECT WIDE
Completed Sub Area Name: Not reported
Completed Document Type: * Discovery
Completed Date: 02/11/1983
Comments: FACILITY IDENTIFIED LA CHAM OF COMM BUS DIR 1969

Future Area Name: Not reported
Future Sub Area Name: Not reported
Future Document Type: Not reported
Future Due Date: Not reported
Schedule Area Name: Not reported
Schedule Sub Area Name: Not reported
Schedule Document Type: Not reported
Schedule Due Date: Not reported
Schedule Revised Date: Not reported

Facility ID: 71002445
Status: Inactive - Action Required
Status Date: 05/01/2017
Site Code: 550155
Site Type: Tiered Permit
Site Type Detailed: Tiered Permit
Acres: 1.1
NPL: NO
Regulatory Agencies: SMBRP
Lead Agency: SMBRP
Program Manager: Johnson Abraham
Supervisor: Shahir Haddad
Division Branch: Cleanup Cypress
Assembly: 62
Senate: 35
Special Program: Not reported
Restricted Use: NO
Site Mgmt Req: NONE SPECIFIED
Funding: Not reported
Latitude: 33.91425
Longitude: -118.2963
APN: NONE SPECIFIED
Past Use: METAL PLATING - CHROME, METAL PLATING - OTHER
Potential COC: Benzene Tetrachloroethylene (PCE Trichloroethylene (TCE Carbon tetrachloride Chloroform 1,1-Dichloroethane 1,2-Dichloroethane (EDC Nickel
Confirmed COC: Benzene Tetrachloroethylene (PCE 1,1-Dichloroethane 1,2-Dichloroethane (EDC Nickel Carbon tetrachloride Trichloroethylene (TCE Chloroform
Potential Description: SOIL, SV
Alias Name: CAD051498202
Alias Type: EPA Identification Number
Alias Name: 301039
Alias Type: Project Code (Site Code)
Alias Name: 550155
Alias Type: Project Code (Site Code)
Alias Name: 71002445
Alias Type: Envirostor ID Number

Completed Info:
Completed Area Name: PROJECT WIDE
Completed Sub Area Name: Not reported

MAYAN PATEL (CONNECTOR SERVICE CORP.) (Continued) **S110494047**

Completed Document Type: Site Inspections/Visit (Non LUR)
Completed Date: 03/02/2017
Comments: Not reported

Completed Area Name: PROJECT WIDE
Completed Sub Area Name: Not reported
Completed Document Type: Letter - Demand
Completed Date: 10/19/2010
Comments: First Collection letter sent.

Completed Area Name: PROJECT WIDE
Completed Sub Area Name: Not reported
Completed Document Type: Phase I Verification
Completed Date: 06/21/2001
Comments: Inspection report sent on 6/21/2001

Completed Area Name: PROJECT WIDE
Completed Sub Area Name: Not reported
Completed Document Type: Other
Completed Date: 06/11/2003
Comments: Completed all

Completed Area Name: PROJECT WIDE
Completed Sub Area Name: Not reported
Completed Document Type: Consent Agreement
Completed Date: 01/16/2003
Comments: Not reported

Completed Area Name: PROJECT WIDE
Completed Sub Area Name: Not reported
Completed Document Type: Letter - Demand
Completed Date: 12/20/2010
Comments: Final collection letter sent certified mail.

Completed Area Name: PROJECT WIDE
Completed Sub Area Name: Not reported
Completed Document Type: Consent Agreement
Completed Date: 10/11/2006
Comments: Not reported

Completed Area Name: PROJECT WIDE
Completed Sub Area Name: Not reported
Completed Document Type: Letter - Demand
Completed Date: 11/18/2010
Comments: Second Collection request sent certified mail.

Completed Area Name: PROJECT WIDE
Completed Sub Area Name: Not reported
Completed Document Type: Preliminary Endangerment Assessment Workplan
Completed Date: 07/22/2003
Comments: Not reported

Completed Area Name: PROJECT WIDE
Completed Sub Area Name: Not reported
Completed Document Type: Phase 1
Completed Date: 06/21/2001
Comments: Not reported

MAYAN PATEL (CONNECTOR SERVICE CORP.) (Continued) **S110494047**

Completed Area Name:	PROJECT WIDE
Completed Sub Area Name:	Not reported
Completed Document Type:	Preliminary Endangerment Assessment Report
Completed Date:	09/22/2008
Comments:	A Supplemental Site Investigation is needed at the Site.
Completed Area Name:	PROJECT WIDE
Completed Sub Area Name:	Not reported
Completed Document Type:	Triage Meeting
Completed Date:	06/08/2015
Comments:	Cost Recovery will be pursued with issuance of new demand letter and potential enforcement action.
Completed Area Name:	PROJECT WIDE
Completed Sub Area Name:	Not reported
Completed Document Type:	Correspondence
Completed Date:	08/01/2016
Comments:	DTSC mailed the letter on 8/1/2016.
Completed Area Name:	PROJECT WIDE
Completed Sub Area Name:	Not reported
Completed Document Type:	Correspondence
Completed Date:	08/01/2016
Comments:	Not reported
Future Area Name:	Not reported
Future Sub Area Name:	Not reported
Future Document Type:	Not reported
Future Due Date:	Not reported
Schedule Area Name:	Not reported
Schedule Sub Area Name:	Not reported
Schedule Document Type:	Not reported
Schedule Due Date:	Not reported
Schedule Revised Date:	Not reported

456
North
1/2-1
0.968 mi.
5109 ft.

Actual:
138 ft.

Focus Map:
1

SOUTH REGION MS #6, SITE 2A 5640025
1720 W. 47TH STREET
LOS ANGELES, CA 90062

ENVIROSTOR **S107737385**
SCH **N/A**

ENVIROSTOR:

Facility ID:	60000117
Status:	Certified
Status Date:	05/06/2009
Site Code:	304512
Site Type:	School Cleanup
Site Type Detailed:	School
Acres:	5.78
NPL:	NO
Regulatory Agencies:	SMBRP
Lead Agency:	SMBRP
Program Manager:	Stephanie Lewis
Supervisor:	Javier Hinojosa
Division Branch:	Southern California Schools & Brownfields Outreach
Assembly:	54
Senate:	30
Special Program:	Not reported

SOUTH REGION MS #6, SITE 2A 5640025 (Continued) **S107737385**

Restricted Use:	NO
Site Mgmt Req:	NONE SPECIFIED
Funding:	School District
Latitude:	34.00073
Longitude:	-118.3098
APN:	5016-015-00, 5016-015-002, 5016-015-003, 5016-015-004, 5016-015-005, 5016-015-005, 5016-015-006, 5016-015-007, 5016-015-008, 5016-015-009, 5016-015-010, 5016-015-011, 5016-015-012, 5016-015-013, 5016-015-014, 5016-015-015, 5016-015-016, 5016-015-018, 5016-015-020, 5016-015-021, 5016-015-021, 5016-015-022, 5016-015-023, 5016-015-024, 5016-015-025, 5016-015-026, 5016-015-027, 5016-015-028, 5016-016-001, 5016-016-002, 5016-016-003, 5016-016-006, 5016-016-006, 5016-016-007, 5016-016-008, 5016-016-009, 5016-016-010, 5016-016-011, 5016-016-012, 5016-016-013, 5016-016-014, 5016-016-015, 5016-016-016, 5016016016, 5016016907
Past Use:	RESIDENTIAL AREA
Potential COC:	Lead Polychlorinated biphenyls (PCBs Polynuclear aromatic hydrocarbons (PAHs TPH-diesel TPH-gas
Confirmed COC:	30018-NO 30019-NO 30024-NO 30025-NO 30013-NO
Potential Description:	SOIL, SV, IA
Alias Name:	LAUSD-SOUTH REGION MID #6 2A 5640025
Alias Type:	Alternate Name
Alias Name:	South Region MS #6, Site 3
Alias Type:	Alternate Name
Alias Name:	South Region MS #6, Site 3
Alias Type:	Alternate Name
Alias Name:	5016-015-00
Alias Type:	APN
Alias Name:	5016-015-002
Alias Type:	APN
Alias Name:	5016-015-003
Alias Type:	APN
Alias Name:	5016-015-004
Alias Type:	APN
Alias Name:	5016-015-005
Alias Type:	APN
Alias Name:	5016-015-005
Alias Type:	APN
Alias Name:	5016-015-006
Alias Type:	APN
Alias Name:	5016-015-007
Alias Type:	APN
Alias Name:	5016-015-008
Alias Type:	APN
Alias Name:	5016-015-009
Alias Type:	APN
Alias Name:	5016-015-010
Alias Type:	APN
Alias Name:	5016-015-011
Alias Type:	APN
Alias Name:	5016-015-012
Alias Type:	APN
Alias Name:	5016-015-013
Alias Type:	APN
Alias Name:	5016-015-014
Alias Type:	APN
Alias Name:	5016-015-015
Alias Type:	APN

SOUTH REGION MS #6, SITE 2A 5640025 (Continued) **S107737385**

Alias Name:	5016-015-016
Alias Type:	APN
Alias Name:	5016-015-018
Alias Type:	APN
Alias Name:	5016-015-020
Alias Type:	APN
Alias Name:	5016-015-021
Alias Type:	APN
Alias Name:	5016-015-021
Alias Type:	APN
Alias Name:	5016-015-022
Alias Type:	APN
Alias Name:	5016-015-023
Alias Type:	APN
Alias Name:	5016-015-024
Alias Type:	APN
Alias Name:	5016-015-025
Alias Type:	APN
Alias Name:	5016-015-026
Alias Type:	APN
Alias Name:	5016-015-027
Alias Type:	APN
Alias Name:	5016-015-028
Alias Type:	APN
Alias Name:	5016-016-001
Alias Type:	APN
Alias Name:	5016-016-002
Alias Type:	APN
Alias Name:	5016-016-003
Alias Type:	APN
Alias Name:	5016-016-006
Alias Type:	APN
Alias Name:	5016-016-006
Alias Type:	APN
Alias Name:	5016-016-007
Alias Type:	APN
Alias Name:	5016-016-008
Alias Type:	APN
Alias Name:	5016-016-009
Alias Type:	APN
Alias Name:	5016-016-010
Alias Type:	APN
Alias Name:	5016-016-011
Alias Type:	APN
Alias Name:	5016-016-012
Alias Type:	APN
Alias Name:	5016-016-013
Alias Type:	APN
Alias Name:	5016-016-014
Alias Type:	APN
Alias Name:	5016-016-015
Alias Type:	APN
Alias Name:	5016-016-016
Alias Type:	APN
Alias Name:	5016016016
Alias Type:	APN
Alias Name:	5016016907

SOUTH REGION MS #6, SITE 2A 5640025 (Continued) **S107737385**

Alias Type: APN
Alias Name: 110033616807
Alias Type: EPA (FRS #)
Alias Name: 304512
Alias Type: Project Code (Site Code)
Alias Name: 60000117
Alias Type: Envirostor ID Number

Completed Info:
Completed Area Name: PROJECT WIDE
Completed Sub Area Name: Not reported
Completed Document Type: Certification
Completed Date: 05/06/2009
Comments: Not reported

Completed Area Name: PROJECT WIDE
Completed Sub Area Name: Not reported
Completed Document Type: Preliminary Endangerment Assessment Report
Completed Date: 01/18/2006
Comments: Not reported

Completed Area Name: PROJECT WIDE
Completed Sub Area Name: Not reported
Completed Document Type: Supplemental Site Investigation Report
Completed Date: 10/27/2006
Comments: Not reported

Completed Area Name: PROJECT WIDE
Completed Sub Area Name: Not reported
Completed Document Type: Removal Action Workplan
Completed Date: 03/19/2007
Comments: Not reported

Completed Area Name: PROJECT WIDE
Completed Sub Area Name: Not reported
Completed Document Type: Removal Action Completion Report
Completed Date: 05/24/2007
Comments: RACR approval forwarded to LAUSD on 5/25/07

Completed Area Name: PROJECT WIDE
Completed Sub Area Name: Not reported
Completed Document Type: Other Report
Completed Date: 03/16/2010
Comments: Phase I submitted for background information only

Completed Area Name: PROJECT WIDE
Completed Sub Area Name: Not reported
Completed Document Type: Removal Action Workplan
Completed Date: 03/19/2007
Comments: RAW approved and implemented; site has been certified.

Completed Area Name: PROJECT WIDE
Completed Sub Area Name: Not reported
Completed Document Type: Removal Action Workplan
Completed Date: 03/19/2007
Comments: 3/10/2011 - Spanish fact sheet uploaded

Completed Area Name: PROJECT WIDE

SOUTH REGION MS #6, SITE 2A 5640025 (Continued) **S107737385**

Completed Sub Area Name:	Not reported
Completed Document Type:	Cost Recovery Closeout Memo
Completed Date:	06/15/2007
Comments:	CRU memo generated 6/15/2007
Completed Area Name:	PROJECT WIDE
Completed Sub Area Name:	Not reported
Completed Document Type:	Site Inspections/Visit (Non LUR)
Completed Date:	07/20/2005
Comments:	Not reported
Completed Area Name:	PROJECT WIDE
Completed Sub Area Name:	Not reported
Completed Document Type:	Site Inspections/Visit (Non LUR)
Completed Date:	07/25/2005
Comments:	Not reported
Future Area Name:	Not reported
Future Sub Area Name:	Not reported
Future Document Type:	Not reported
Future Due Date:	Not reported
Schedule Area Name:	Not reported
Schedule Sub Area Name:	Not reported
Schedule Document Type:	Not reported
Schedule Due Date:	Not reported
Schedule Revised Date:	Not reported

SCH:

Facility ID:	60000117
Site Type:	School Cleanup
Site Type Detail:	School
Site Mgmt. Req.:	NONE SPECIFIED
Acres:	5.78
National Priorities List:	NO
Cleanup Oversight Agencies:	SMBRP
Lead Agency:	SMBRP
Lead Agency Description:	DTSC - Site Cleanup Program
Project Manager:	Stephanie Lewis
Supervisor:	Javier Hinojosa
Division Branch:	Southern California Schools & Brownfields Outreach
Site Code:	304512
Assembly:	54
Senate:	30
Special Program Status:	Not reported
Status:	Certified
Status Date:	05/06/2009
Restricted Use:	NO
Funding:	School District
Latitude:	34.00073
Longitude:	-118.3098
APN:	5016-015-00, 5016-015-002, 5016-015-003, 5016-015-004, 5016-015-005, 5016-015-005, 5016-015-006, 5016-015-007, 5016-015-008, 5016-015-009, 5016-015-010, 5016-015-011, 5016-015-012, 5016-015-013, 5016-015-014, 5016-015-015, 5016-015-016, 5016-015-018, 5016-015-020, 5016-015-021, 5016-015-021, 5016-015-022, 5016-015-023, 5016-015-024, 5016-015-025, 5016-015-026, 5016-015-027, 5016-015-028, 5016-016-001, 5016-016-002,

SOUTH REGION MS #6, SITE 2A 5640025 (Continued) **S107737385**

	5016-016-003, 5016-016-006, 5016-016-006, 5016-016-007, 5016-016-008, 5016-016-009, 5016-016-010, 5016-016-011, 5016-016-012, 5016-016-013, 5016-016-014, 5016-016-015, 5016-016-016, 5016016016, 5016016907
Past Use:	RESIDENTIAL AREA
Potential COC:	Lead, Polychlorinated biphenyls (PCBs, Polynuclear aromatic hydrocarbons (PAHs, TPH-diesel, TPH-gas
Confirmed COC:	30018-NO, 30019-NO, 30024-NO, 30025-NO, 30013-NO
Potential Description:	SOIL, SV, IA
Alias Name:	LAUSD-SOUTH REGION MID #6 2A 5640025
Alias Type:	Alternate Name
Alias Name:	South Region MS #6, Site 3
Alias Type:	Alternate Name
Alias Name:	South Region MS #6, Site 3
Alias Type:	Alternate Name
Alias Name:	5016-015-00
Alias Type:	APN
Alias Name:	5016-015-002
Alias Type:	APN
Alias Name:	5016-015-003
Alias Type:	APN
Alias Name:	5016-015-004
Alias Type:	APN
Alias Name:	5016-015-005
Alias Type:	APN
Alias Name:	5016-015-005
Alias Type:	APN
Alias Name:	5016-015-006
Alias Type:	APN
Alias Name:	5016-015-007
Alias Type:	APN
Alias Name:	5016-015-008
Alias Type:	APN
Alias Name:	5016-015-009
Alias Type:	APN
Alias Name:	5016-015-010
Alias Type:	APN
Alias Name:	5016-015-011
Alias Type:	APN
Alias Name:	5016-015-012
Alias Type:	APN
Alias Name:	5016-015-013
Alias Type:	APN
Alias Name:	5016-015-014
Alias Type:	APN
Alias Name:	5016-015-015
Alias Type:	APN
Alias Name:	5016-015-016
Alias Type:	APN
Alias Name:	5016-015-018
Alias Type:	APN
Alias Name:	5016-015-020
Alias Type:	APN
Alias Name:	5016-015-021
Alias Type:	APN
Alias Name:	5016-015-021
Alias Type:	APN
Alias Name:	5016-015-022

SOUTH REGION MS #6, SITE 2A 5640025 (Continued) **S107737385**

Alias Type:	APN
Alias Name:	5016-015-023
Alias Type:	APN
Alias Name:	5016-015-024
Alias Type:	APN
Alias Name:	5016-015-025
Alias Type:	APN
Alias Name:	5016-015-026
Alias Type:	APN
Alias Name:	5016-015-027
Alias Type:	APN
Alias Name:	5016-015-028
Alias Type:	APN
Alias Name:	5016-016-001
Alias Type:	APN
Alias Name:	5016-016-002
Alias Type:	APN
Alias Name:	5016-016-003
Alias Type:	APN
Alias Name:	5016-016-006
Alias Type:	APN
Alias Name:	5016-016-006
Alias Type:	APN
Alias Name:	5016-016-007
Alias Type:	APN
Alias Name:	5016-016-008
Alias Type:	APN
Alias Name:	5016-016-009
Alias Type:	APN
Alias Name:	5016-016-010
Alias Type:	APN
Alias Name:	5016-016-011
Alias Type:	APN
Alias Name:	5016-016-012
Alias Type:	APN
Alias Name:	5016-016-013
Alias Type:	APN
Alias Name:	5016-016-014
Alias Type:	APN
Alias Name:	5016-016-015
Alias Type:	APN
Alias Name:	5016-016-016
Alias Type:	APN
Alias Name:	5016016016
Alias Type:	APN
Alias Name:	5016016907
Alias Type:	APN
Alias Name:	110033616807
Alias Type:	EPA (FRS #)
Alias Name:	304512
Alias Type:	Project Code (Site Code)
Alias Name:	60000117
Alias Type:	Envirostor ID Number

Completed Info:

Completed Area Name:	PROJECT WIDE
Completed Sub Area Name:	Not reported
Completed Document Type:	Certification

SOUTH REGION MS #6, SITE 2A 5640025 (Continued) **S107737385**

Completed Date: 05/06/2009
Comments: Not reported

Completed Area Name: PROJECT WIDE
Completed Sub Area Name: Not reported
Completed Document Type: Preliminary Endangerment Assessment Report
Completed Date: 01/18/2006
Comments: Not reported

Completed Area Name: PROJECT WIDE
Completed Sub Area Name: Not reported
Completed Document Type: Supplemental Site Investigation Report
Completed Date: 10/27/2006
Comments: Not reported

Completed Area Name: PROJECT WIDE
Completed Sub Area Name: Not reported
Completed Document Type: Removal Action Workplan
Completed Date: 03/19/2007
Comments: Not reported

Completed Area Name: PROJECT WIDE
Completed Sub Area Name: Not reported
Completed Document Type: Removal Action Completion Report
Completed Date: 05/24/2007
Comments: RACR approval forwarded to LAUSD on 5/25/07

Completed Area Name: PROJECT WIDE
Completed Sub Area Name: Not reported
Completed Document Type: Other Report
Completed Date: 03/16/2010
Comments: Phase I submitted for background information only

Completed Area Name: PROJECT WIDE
Completed Sub Area Name: Not reported
Completed Document Type: Removal Action Workplan
Completed Date: 03/19/2007
Comments: RAW approved and implemented; site has been certified.

Completed Area Name: PROJECT WIDE
Completed Sub Area Name: Not reported
Completed Document Type: Removal Action Workplan
Completed Date: 03/19/2007
Comments: 3/10/2011 - Spanish fact sheet uploaded

Completed Area Name: PROJECT WIDE
Completed Sub Area Name: Not reported
Completed Document Type: Cost Recovery Closeout Memo
Completed Date: 06/15/2007
Comments: CRU memo generated 6/15/2007

Completed Area Name: PROJECT WIDE
Completed Sub Area Name: Not reported
Completed Document Type: Site Inspections/Visit (Non LUR)
Completed Date: 07/20/2005
Comments: Not reported

SOUTH REGION MS #6, SITE 2A 5640025 (Continued) **S107737385**

Completed Area Name:	PROJECT WIDE
Completed Sub Area Name:	Not reported
Completed Document Type:	Site Inspections/Visit (Non LUR)
Completed Date:	07/25/2005
Comments:	Not reported
Future Area Name:	Not reported
Future Sub Area Name:	Not reported
Future Document Type:	Not reported
Future Due Date:	Not reported
Schedule Area Name:	Not reported
Schedule Sub Area Name:	Not reported
Schedule Document Type:	Not reported
Schedule Due Date:	Not reported
Schedule Revised Date:	Not reported

457
West
1/2-1
0.993 mi.
5241 ft.

CAPRICE CLEANERS
11236 CRENSHAW BOULEVARD
INGLEWOOD, CA 90303

ENVIROSTOR **S103954808**
VCP **N/A**

Actual:
87 ft.

Focus Map:
5

ENVIROSTOR:

Facility ID:	19720014
Status:	No Further Action
Status Date:	02/03/1995
Site Code:	300542
Site Type:	Voluntary Cleanup
Site Type Detailed:	Voluntary Cleanup
Acres:	0.1
NPL:	NO
Regulatory Agencies:	NONE SPECIFIED
Lead Agency:	NONE SPECIFIED
Program Manager:	Not reported
Supervisor:	* Harlan Jeche
Division Branch:	Cleanup Chatsworth
Assembly:	62
Senate:	35
Special Program:	Voluntary Cleanup Program
Restricted Use:	NO
Site Mgmt Req:	NONE SPECIFIED
Funding:	Responsible Party
Latitude:	33.9325
Longitude:	-118.3263
APN:	NONE SPECIFIED
Past Use:	DRY CLEANING
Potential COC:	Tetrachloroethylene (PCE
Confirmed COC:	Tetrachloroethylene (PCE
Potential Description:	SOIL, SV
Alias Name:	110033618468
Alias Type:	EPA (FRS #)
Alias Name:	300542
Alias Type:	Project Code (Site Code)
Alias Name:	19720014
Alias Type:	Envirostor ID Number

Completed Info:

Completed Area Name:	PROJECT WIDE

CAPRICE CLEANERS (Continued) **S103954808**

Completed Sub Area Name: Not reported
Completed Document Type: Voluntary Cleanup Agreement
Completed Date: 02/08/1995
Comments: The Department entered into a Preliminary Endangerment Assessment Agreement for the Caprice Cleaners site.

Completed Area Name: PROJECT WIDE
Completed Sub Area Name: Not reported
Completed Document Type: Preliminary Endangerment Assessment Report
Completed Date: 02/14/1995
Comments: The Department reviewed the Preliminary Endangerment Assessment report and concurs with the recommendation that "No Further Action" is warranted at the site.

Future Area Name: Not reported
Future Sub Area Name: Not reported
Future Document Type: Not reported
Future Due Date: Not reported
Schedule Area Name: Not reported
Schedule Sub Area Name: Not reported
Schedule Document Type: Not reported
Schedule Due Date: Not reported
Schedule Revised Date: Not reported

VCP:
Facility ID: 19720014
Site Type: Voluntary Cleanup
Site Type Detail: Voluntary Cleanup
Site Mgmt. Req.: NONE SPECIFIED
Acres: 0.1
National Priorities List: NO
Cleanup Oversight Agencies: NONE SPECIFIED
Lead Agency: NONE SPECIFIED
Lead Agency Description: Not reported
Project Manager: Not reported
Supervisor: * Harlan Jeche
Division Branch: Cleanup Chatsworth
Site Code: 300542
Assembly: 62
Senate: 35
Special Programs Code: Voluntary Cleanup Program
Status: No Further Action
Status Date: 02/03/1995
Restricted Use: NO
Funding: Responsible Party
Lat/Long: 33.9325 / -118.3263
APN: NONE SPECIFIED
Past Use: DRY CLEANING
Potential COC: 30022
Confirmed COC: 30022
Potential Description: SOIL, SV
Alias Name: 110033618468
Alias Type: EPA (FRS #)
Alias Name: 300542
Alias Type: Project Code (Site Code)
Alias Name: 19720014
Alias Type: Envirostor ID Number

CAPRICE CLEANERS (Continued) **S103954808**

Completed Info:

Completed Area Name:	PROJECT WIDE
Completed Sub Area Name:	Not reported
Completed Document Type:	Voluntary Cleanup Agreement
Completed Date:	02/08/1995
Comments:	The Department entered into a Preliminary Endangerment Assessment Agreement for the Caprice Cleaners site.
Completed Area Name:	PROJECT WIDE
Completed Sub Area Name:	Not reported
Completed Document Type:	Preliminary Endangerment Assessment Report
Completed Date:	02/14/1995
Comments:	The Department reviewed the Preliminary Endangerment Assessment report and concurs with the recommendation that "No Further Action" is warranted at the site.
Future Area Name:	Not reported
Future Sub Area Name:	Not reported
Future Document Type:	Not reported
Future Due Date:	Not reported
Schedule Area Name:	Not reported
Schedule Sub Area Name:	Not reported
Schedule Document Type:	Not reported
Schedule Due Date:	Not reported
Schedule Revised Date:	Not reported

458
ESE
1/2-1
0.993 mi.
5245 ft.

HELEN KELLER PARK
1045 WEST 126TH STREET
LOS ANGELES, CA 90044

ENVIROSTOR **1000206572**
NPDES **N/A**
CIWQS

Actual:
158 ft.

Focus Map:
8

ENVIROSTOR:

Facility ID:	19790001
Status:	Refer: Other Agency
Status Date:	01/17/1984
Site Code:	Not reported
Site Type:	Historical
Site Type Detailed:	* Historical
Acres:	Not reported
NPL:	NO
Regulatory Agencies:	NONE SPECIFIED
Lead Agency:	NONE SPECIFIED
Program Manager:	Not reported
Supervisor:	Referred - Not Assigned
Division Branch:	Cleanup Chatsworth
Assembly:	62
Senate:	35
Special Program:	* RCRA 3012 - Past Haz Waste Disp Inven Site
Restricted Use:	NO
Site Mgmt Req:	NONE SPECIFIED
Funding:	Not reported
Latitude:	33.91715
Longitude:	-118.2927
APN:	6089029901
Past Use:	NONE SPECIFIED
Potential COC:	NONE SPECIFIED

HELEN KELLER PARK (Continued) **1000206572**

Confirmed COC: NONE SPECIFIED
Potential Description: NONE SPECIFIED
Alias Name: 6089029901
Alias Type: APN
Alias Name: CAD980636237
Alias Type: EPA Identification Number
Alias Name: 19790001
Alias Type: Envirostor ID Number

Completed Info:
Completed Area Name: PROJECT WIDE
Completed Sub Area Name: Not reported
Completed Document Type: Preliminary Assessment Report
Completed Date: 01/17/1984
Comments: SOURCE ACT UNKNOWN, PRESENTY A RECREATNL PARK(2+ ACRES). SITE HISTORY (CL II LDFL WAS SPARSE. NO GAS MIGRATION WASE EN- COUNTERED IN CO ENGR STUDY OF THE SITE SUBMIT TO EPA PRELIM ASSESS DONE RCRA 3012

Completed Area Name: PROJECT WIDE
Completed Sub Area Name: Not reported
Completed Document Type: * Discovery
Completed Date: 09/26/1983
Comments: FACILITY IDENTIFIED ID FROM ERRIS

Future Area Name: Not reported
Future Sub Area Name: Not reported
Future Document Type: Not reported
Future Due Date: Not reported
Schedule Area Name: Not reported
Schedule Sub Area Name: Not reported
Schedule Document Type: Not reported
Schedule Due Date: Not reported
Schedule Revised Date: Not reported

NPDES:
Facility Status: Not reported
NPDES Number: Not reported
Region: Not reported
Agency Number: Not reported
Regulatory Measure ID: Not reported
Place ID: Not reported
Order Number: Not reported
WDID: 4 19C372278
Regulatory Measure Type: Construction
Program Type: Not reported
Adoption Date Of Regulatory Measure: Not reported
Effective Date Of Regulatory Measure: Not reported
Termination Date Of Regulatory Measure: Not reported
Expiration Date Of Regulatory Measure: Not reported
Discharge Address: Not reported
Discharge Name: Not reported
Discharge City: Not reported
Discharge State: Not reported
Discharge Zip: Not reported
Status: Terminated
Status Date: 01/07/2016
Operator Name: County of Los Angeles Department of Public Works

HELEN KELLER PARK (Continued) **1000206572**

Operator Address:	900 South Fremont Avenue
Operator City:	Alhambra
Operator State:	California
Operator Zip:	91803

NPDES as of 03/2018:

NPDES Number:	Not reported
Status:	Not reported
Agency Number:	Not reported
Region:	4
Regulatory Measure ID:	452582
Order Number:	Not reported
Regulatory Measure Type:	Construction
Place ID:	Not reported
WDID:	4 19C372278
Program Type:	Not reported
Adoption Date Of Regulatory Measure:	Not reported
Effective Date Of Regulatory Measure:	Not reported
Expiration Date Of Regulatory Measure:	Not reported
Termination Date Of Regulatory Measure:	10/28/2015
Discharge Name:	Not reported
Discharge Address:	Not reported
Discharge City:	Not reported
Discharge State:	Not reported
Discharge Zip:	Not reported
Received Date:	02/04/2015
Processed Date:	02/27/2015
Status:	Terminated
Status Date:	01/07/2016
Place Size:	6.96
Place Size Unit:	Acres
Contact:	Jim Kearns
Contact Title:	Approved Signatory
Contact Phone:	626-300-3200
Contact Phone Ext:	Not reported
Contact Email:	jkearns@dpw.lacounty.gov
Operator Name:	County of Los Angeles Department of Public Works
Operator Address:	900 South Fremont Avenue
Operator City:	Alhambra
Operator State:	California
Operator Zip:	91803
Operator Contact:	ryan kristan
Operator Contact Title:	Project Manager
Operator Contact Phone:	714-427-2878
Operator Contact Phone Ext:	Not reported
Operator Contact Email:	rkristan@dpw.lacounty.gov
Operator Type:	County Agency
Developer:	Environmental Construction Inc
Developer Address:	21550 Oxnard Street
Developer City:	Woodland Hills
Developer State:	California
Developer Zip:	91367
Developer Contact:	Rambod Mohseni
Developer Contact Title:	QSP
Constype Linear Utility Ind:	N
Emergency Phone:	Not reported
Emergency Phone Ext:	Not reported
Constype Above Ground Ind:	N

HELEN KELLER PARK (Continued) **1000206572**

Constype Below Ground Ind:	N
Constype Cable Line Ind:	N
Constype Comm Line Ind:	N
Constype Commertial Ind:	N
Constype Electrical Line Ind:	N
Constype Gas Line Ind:	N
Constype Industrial Ind:	N
Constype Other Description:	Public park
Constype Other Ind:	Y
Constype Recons Ind:	N
Constype Residential Ind:	N
Constype Transport Ind:	N
Constype Utility Description:	Not reported
Constype Utility Ind:	N
Constype Water Sewer Ind:	N
Dir Discharge Uswater Ind:	N
Receiving Water Name:	Dominguez Channel
Certifier:	Vince Yu
Certifier Title:	Capital Projects Program Manager
Certification Date:	04-FEB-15
Primary Sic:	Not reported
Secondary Sic:	Not reported
Tertiary Sic:	Not reported
NPDES Number:	CAS000002
Status:	Terminated
Agency Number:	0
Region:	4
Regulatory Measure ID:	452582
Order Number:	2009-0009-DWQ
Regulatory Measure Type:	Enrollee
Place ID:	Not reported
WDID:	4 19C372278
Program Type:	Construction
Adoption Date Of Regulatory Measure:	Not reported
Effective Date Of Regulatory Measure:	02/27/2015
Expiration Date Of Regulatory Measure:	Not reported
Termination Date Of Regulatory Measure:	10/28/2015
Discharge Name:	County of Los Angeles Department of Public Works
Discharge Address:	900 South Fremont Avenue
Discharge City:	Alhambra
Discharge State:	California
Discharge Zip:	91803
Received Date:	Not reported
Processed Date:	Not reported
Status:	Not reported
Status Date:	Not reported
Place Size:	Not reported
Place Size Unit:	Not reported
Contact:	Not reported
Contact Title:	Not reported
Contact Phone:	Not reported
Contact Phone Ext:	Not reported
Contact Email:	Not reported
Operator Name:	Not reported
Operator Address:	Not reported
Operator City:	Not reported

HELEN KELLER PARK (Continued) **1000206572**

Operator State:	Not reported
Operator Zip:	Not reported
Operator Contact:	Not reported
Operator Contact Title:	Not reported
Operator Contact Phone:	Not reported
Operator Contact Phone Ext:	Not reported
Operator Contact Email:	Not reported
Operator Type:	Not reported
Developer:	Not reported
Developer Address:	Not reported
Developer City:	Not reported
Developer State:	Not reported
Developer Zip:	Not reported
Developer Contact:	Not reported
Developer Contact Title:	Not reported
Constype Linear Utility Ind:	Not reported
Emergency Phone:	Not reported
Emergency Phone Ext:	Not reported
Constype Above Ground Ind:	Not reported
Constype Below Ground Ind:	Not reported
Constype Cable Line Ind:	Not reported
Constype Comm Line Ind:	Not reported
Constype Commertial Ind:	Not reported
Constype Electrical Line Ind:	Not reported
Constype Gas Line Ind:	Not reported
Constype Industrial Ind:	Not reported
Constype Other Description:	Not reported
Constype Other Ind:	Not reported
Constype Recons Ind:	Not reported
Constype Residential Ind:	Not reported
Constype Transport Ind:	Not reported
Constype Utility Description:	Not reported
Constype Utility Ind:	Not reported
Constype Water Sewer Ind:	Not reported
Dir Discharge Uswater Ind:	Not reported
Receiving Water Name:	Not reported
Certifier:	Not reported
Certifier Title:	Not reported
Certification Date:	Not reported
Primary Sic:	Not reported
Secondary Sic:	Not reported
Tertiary Sic:	Not reported

CIWQS:

Agency:	County of Los Angeles Department of Public Works
Agency Address:	900 South Fremont Avenue, Alhambra, CA 91803
Place/Project Type:	Construction - Other: Public park
SIC/NAICS:	Not reported
Region:	4
Program:	CONSTW
Regulatory Measure Status:	Terminated
Regulatory Measure Type:	Storm water construction
Order Number:	2009-0009-DWQ
WDID:	4 19C372278
NPDES Number:	CAS000002
Adoption Date:	Not reported

HELEN KELLER PARK (Continued) **1000206572**

Effective Date:	02/27/2015
Termination Date:	10/28/2015
Expiration/Review Date:	Not reported
Design Flow:	Not reported
Major/Minor:	Not reported
Complexity:	Not reported
TTWQ:	Not reported
Enforcement Actions within 5 years:	0
Violations within 5 years:	0
Latitude:	33.91857
Longitude:	-118.29269

Count: 369 records

ORPHAN SUMMARY

City	EDR ID	Site Name	Site Address	Zip	Database(s)
ATHENS	S112988731	WH OLIVE GLEN 69 LLC	1535 120TH ST	90044	HAZNET
ATHENS	S112928440	LOS ANGELES COUNTY	10500 SO 105TH ST NORMANDIE	90044	HAZNET
GARDENA	S108997212	AAA CRIDAN TREADING CO	17000 S WESTERN AVE #3&4	90247	LOS ANGELES CO. HMS
GARDENA	S120729900	NAGOMI CAKE HOUSE	15915 S WESTERN AVE #D&E	90247	LOS ANGELES CO. HMS
GARDENA	S120730077	ANZUTEI	15915 S WESTERN AVE #A&B	90247	LOS ANGELES CO. HMS
GARDENA	S111827448	MIYABI RESTAURANT	16008 S WESTERN AVE #E&F	90247	LOS ANGELES CO. HMS
GARDENA	S111827450	MYUNGOK CORP DBA MIYABI SUSHI	16008 S WESTERN AVE #E&F	90247	LOS ANGELES CO. HMS
GARDENA	S111827451	MIYABI RESTAURANT	16008 S WESTERN AVE #E&F	90247	LOS ANGELES CO. HMS
GARDENA	S111827449	MIYABI RESTAURANT	16008 S WESTERN AVE #E&F	90247	LOS ANGELES CO. HMS
GARDENA	1024876682	LUIS AUTO ELECTRIC & DIAGNOSTIC	14109 S WESTERN AVE	90249	RCRA-SQG
GARDENA	2018011447	17115 S. WESTERN	17115 S. WESTERN	90247	HMIRS
GARDENA	2018008261	17115 S. WESTERN	17115 S. WESTERN	90247	HMIRS
GARDENA	92050270		1711 S WESTERN AVE		HMIRS
GARDENA	94080997		1711 S WESTERN AVE		HMIRS
GARDENA	91060356		1711 S WESTERN AVE		HMIRS
GARDENA	95070189		1711 S WESTERN AVE		HMIRS
GARDENA	95070190		1711 S WESTERN AVE		HMIRS
GARDENA	S112829187		1701 WESTERN AVE		CHMIRS
GARDENA	1024849169	DOLLAR TREE #05712	16610 S WESTERN AVE	90247	RCRA NonGen / NLR
GARDENA	1024852114	SMAC WORKS INC DBA FINISH LINE AUTO CRAFT	16910 S WESTERN AVE	90247	RCRA NonGen / NLR
GARDENA	1024763332	HATCH INDUSTRIES INC.	17000 S. WESTERN AVE. # 20	90247	RCRA NonGen / NLR
GARDENA	1024827487	PIT LINE INTERNATIONAL INC	16446 S WESTERN AVE	90247	RCRA NonGen / NLR
GARDENA	1024783267	UNITED PARCEL SERVICE, INC	17111 S WESTERN	90247	RCRA NonGen / NLR
GARDENA	1024788179	SAM'S AUTOLAND	17303 S WESTERN AVE	90247	RCRA NonGen / NLR
GARDENA	1024819867	GARDENA TRANSMISSION INC DBA AUTOPLEX	16015 S WESTERN AVE	90247	RCRA NonGen / NLR
GARDENA	1024836531	RICHARD MARSHALL FINE FLOORING, INC	13147 S WESTERN AVE	90249	RCRA NonGen / NLR
GARDENA	1024865158	THUNDER LLC DBA AUTO REPAIR	14301 S WESTERN AVE	90249	RCRA NonGen / NLR
GARDENA	1024824412	CITY OF GARDENA GTRANS	13999 S WESTERN AVE	90249	RCRA NonGen / NLR
GARDENA	1024850230	FMK INC DBA ANGELUS MEDICAL & OPTICAL	13007 S WESTERN AVE	90249	RCRA NonGen / NLR
GARDENA	1024866646	RAMONAS FOOD GROUP LLC	13633 S WESTERN AVE	90249	RCRA NonGen / NLR
GARDENA	1024872495	EXECUTIVE MOTORWERK2	14117 S WESTERN AVE UNIT C	90249	RCRA NonGen / NLR
GARDENA	1024772750	M & A LIMITED PARTNERSHIP	15106 S WESTERN AVE	90249	RCRA NonGen / NLR
GARDENA	1024799694	GARDENA CUSTOM AUTO BODY	14632 S WESTERN AVE	90249	RCRA NonGen / NLR
GARDENA	1024782639	DCH GARDENA HONDA	15541 S WESTERN AVE	90249	RCRA NonGen / NLR
GARDENA	1024813248	COMPLETE CHARTER LINES	13610 S WESTERN AVE	90249	RCRA NonGen / NLR
GARDENA	1024876000	WAYNE M PARK DDS	15231 SO WESTERN AVE.	90249	RCRA NonGen / NLR
GARDENA	1024825241	WESTERN RECYCLING	13528 S WESTERN AVE	90249	RCRA NonGen / NLR
GARDENA	1024826589	WESTERN COLLISION CENTER	13916 S WESTERN AVE	90249	RCRA NonGen / NLR
GARDENA	1024751589	PUBLIC STORAGE #20187	14209 WESTERN AVE	90249	RCRA NonGen / NLR
GARDENA	1024686194	PIT LINE INTERNATIONAL INC	16446 S WESTERN AVE	90247	FINDS, ECHO
GARDENA	1024616520	HATCH INDUSTRIES INC.	17000 S. WESTERN AVE. # 20	90247	FINDS, ECHO
GARDENA	1024633853	SMAC WORKS INC DBA FINISH LINE AUTO CRAFT	16910 S WESTERN AVE	90247	FINDS, ECHO
GARDENA	1024657354	SAM'S AUTOLAND	17303 S WESTERN AVE	90247	FINDS, ECHO

Count: 369 records

ORPHAN SUMMARY

City	EDR ID	Site Name	Site Address	Zip	Database(s)
GARDENA	1024683743	AONE TRUCKAUTO SERVICE CENTER	15935 S WESTERN AVE	90247	FINDS, ECHO
GARDENA	1024682587	GARDENA TRANSMISSION INC DBA AUTOPLEX	16015 S WESTERN AVE	90247	FINDS, ECHO
GARDENA	1024683782	CITY OF GARDENA GTRANS	13999 S WESTERN AVE	90249	FINDS, ECHO
GARDENA	1024626882	FMK INC DBA ANGELUS MEDICAL & OPTICAL	13007 S WESTERN AVE	90249	FINDS, ECHO
GARDENA	1024647946	NICK NASSIRI	14220 S. WESTERN AVE	90249	FINDS, ECHO
GARDENA	1024699084	THUNDER LLC DBA AUTO REPAIR	14301 S WESTERN AVE	90249	FINDS, ECHO
GARDENA	1024696464	RAMONAS FOOD GROUP LLC	13633 S WESTERN AVE	90249	FINDS, ECHO
GARDENA	1024624432	PAVON ENTERPRISES DBA AL'S TOWING	14107 S WESTERN AVE	90249	FINDS, ECHO
GARDENA	1024701001	WAYNE M PARK DDS	15231 SO WESTERN AVE.	90249	FINDS, ECHO
GARDENA	1024665271	UNITED RENTALS BRANCH 673	13316 S WESTERN AVE	90249	FINDS, ECHO
GARDENA	1024656939	KAISER PERMANENTE	15446 WESTERN AVE	90249	FINDS, ECHO
GARDENA	1024661679	J&D AUTO & TOWING	13130 S WESTERN AVE	90249	FINDS, ECHO
GARDENA	1024689241	WESTERN COLLISION CENTER	13916 S WESTERN AVE	90249	FINDS, ECHO
GARDENA	1024688565	SR20 STORE	14113 S WESTERN AVE	90249	FINDS, ECHO
GARDENA	1024674258	PUBLIC STORAGE #20187	14209 WESTERN AVE	90249	FINDS, ECHO
GARDENA	1024623834	KAISER PERMANENTE GARDENA MEDICAL OFFICES	15446 S WESTERN AVE	90249	FINDS, ECHO
GARDENA	1024725257	EXECUTIVE MOTORWERK2	14117 S WESTERN AVE UNIT C	90249	ECHO
GARDENA	1024723809	M & A LIMITED PARTNERSHIP	15106 S WESTERN AVE	90249	ECHO
GARDENA	1024740701	REXFORD INDUSTRIAL REALTY, INC.	13225 S. WESTERN AVE.	90249	ECHO
GARDENA	S106837996	RAMONA'S MEXICAN FOOD PROD. IN	13633 & 13701 S WESTERN AV	90249	EMI
GARDENA	S112884494	KYOTO PLAZA	1511 WESTERN AVE	90247	HAZNET
GARDENA	S106102506	UNITED PARCEL SERVICE - CAGAR	1711 S WESTERN	90247	WDS
HAWTHORNE	U003061674	CEDCO COIN CAR WASH	4501 W IMPERIAL HWY	90250	LOS ANGELES CO. HMS
HAWTHORNE	8713216		IMPERIAL OIL AND GREASE		ERNS
HAWTHORNE	S111075901	ERIC N. SAMUELSON	12000 SOUTH WESTERN AVENUE		SWF/LF
HAWTHORNE	S105520864	NORTHROP - ANAHEIM	120TH	90250	CPS-SLIC
HAWTHORNE	S107534447		4857 W 107TH ST		CDL
HAWTHORNE	S106853287	GARY GERMAIN	4120 W IMPERIAL HWY	90250	SWEEPS UST, LOS ANGELES CO. H
HAWTHORNE	S106393464		FLD CONTROL CATCH BASIN OXFOR AVE NORTH OF 120TH ST.		CHMIRS
HAWTHORNE	S105653592		E/B I-105, WEST OF HAWTHORNE BLVD		CHMIRS
HAWTHORNE	S105657881		VAN NESS AV AT 120TH ST		CHMIRS
HAWTHORNE	S117454749		SB I-405 TO CONNECTOR OF THE I-105		CHMIRS
HAWTHORNE	1024849142	ROSS DRESS FOR LESS #1756	2750 W 120TH ST	90250	RCRA NonGen / NLR
HAWTHORNE	1024851469	MEDICAL MANAGEMENT INTERNATIONAL INC DBA BANFIELD PET HOSPITAL #2422	2750 W 120TH ST	90250	RCRA NonGen / NLR
HAWTHORNE	1024775316	KING, FLOYD	2052 W. IMPERIAL WAY	90250	RCRA NonGen / NLR
HAWTHORNE	1024635764	PETSMART #2422	2760 W 120TH ST	90250	FINDS, ECHO
HAWTHORNE	1023326060	NORTHROP - ANAHEIM	120TH ST	90250	FINDS
HAWTHORNE	1023282336	ADOLFO'S AUTO REPAIR	4601 W IMPERIAL HWY	90250	FINDS
HAWTHORNE	1023696077	3670 IMPERIAL	3670 W IMPERIAL	90250	FINDS, ECHO
HAWTHORNE	1016433159	SOUTHERN CALIFORNIA EDISON COSMIC SUBSTATION	N OF WEST 120TH ST WEST OF SOUTH VAN NESS AVE	90250	FINDS
HAWTHORNE	1016435251	RAPID GAS #35	4558 W IMPERIAL HWY	90250	FINDS
HAWTHORNE	1024686193	AT&T CORP	2301 W 120TH ST	90250	FINDS, ECHO
HAWTHORNE	1024726528	KAISER PERMANENTE TARGET CLINIC HAWTHORNE	2700 W. 120TH ST. STE C	90250	ECHO
HAWTHORNE	1024737515	KING, FLOYD	2052 W. IMPERIAL WAY	90250	ECHO
HAWTHORNE	S112964793	CHEVRON	4410 IMPERIAL HWY	90250	HAZNET

Count: 369 records

ORPHAN SUMMARY

City	EDR ID	Site Name	Site Address	Zip	Database(s)
HAWTHORNE	S123078340	ADOLFOS AUTO REPAIR	4601 W IMPERIAL HWY	90250	HAZNET
HAWTHORNE	S112893173	CSKG AMERICA,LLC	4334 IMPERIAL HWY	90250	HAZNET
HAWTHORNE	S121650956	LEVITZ HAWTHORNE	SWC OR 120TH ST & WILKIE WAY	90250	CIWQS
HAWTHORNE	S121689880	WALGREENS	NWC HAWTHORNE & 120TH	90250	CIWQS
HAWTHORNE	S121643335	HAWTHORNE EXHANGE RETAIL CTR	NE CORNER CRENSHAW BLVD & 120TH ST		CIWQS
INGLEWOOD	90090460		MANCHESTER BLVD		HMIRS
INGLEWOOD	96121076		CENTURY BLVD.		HMIRS
INGLEWOOD	96121079		CENTURY BLVD		HMIRS
INGLEWOOD	S122214606		CENTURY BLVD X CRENSHAW BLVD	90303	CHMIRS
INGLEWOOD	S111753133		NB I-405 JSO FLORENCE AVE		CHMIRS
INGLEWOOD	S116777632		#1 PUMP @ 5156 WEST CENTURY BLVD.		CHMIRS
INGLEWOOD	S116779733		MANCHESTER ONRAMP TO SB405		CHMIRS
INGLEWOOD	1024858460	IUSD TRANSPORATION DEPARTMENT	104TH ST AND YUKON	90303	RCRA NonGen / NLR
INGLEWOOD	1024767333	YOLANDA & MARIBEL ROSALES	3666 W. 104TH STREET	90303	RCRA NonGen / NLR
INGLEWOOD	1024837073	EL SUPER #15	3321 W CENTURY BLVD	90303	RCRA NonGen / NLR
INGLEWOOD	1024845058	WESTERN DENTAL SERVICES INC	3561 W CENTURY BLVD	90303	RCRA NonGen / NLR
INGLEWOOD	1024747557	VEER PETRO PARTNERS INC.	3611 WEST IMPERIAL HWY.	90303	RCRA NonGen / NLR
INGLEWOOD	1024824440	SPORT TEES INC	3732 W CENTURY BLVD STE 6	90303	RCRA NonGen / NLR
INGLEWOOD	1024762452	DIANE RHOADES	3615 W 106TH STREET	90303	RCRA NonGen / NLR
INGLEWOOD	1024856908	KIEWIT INFRASTRUCTURE WEST, CO	3601 WEST CENTURY BLVD	90303	RCRA NonGen / NLR
INGLEWOOD	1024847150	MARSHALLS 0287	3420 W CENTURY BLVD	90303	RCRA NonGen / NLR
INGLEWOOD	1024845024	DD'S DISCOUNTS #5101	2616 W IMPERIAL HWY	90303	RCRA NonGen / NLR
INGLEWOOD	1024847970	BURLINGTON STORE # 573	3150 W IMPERIAL HWY	90303	RCRA NonGen / NLR
INGLEWOOD	1024850760	ALDI INC DBA ALDI #9	3330 W CENTURY BLVD	90303	RCRA NonGen / NLR
INGLEWOOD	1024787556	FOOD 4 LESS #364	3200 CENTURY BLVD	90303	RCRA NonGen / NLR
INGLEWOOD	1024822519	UPS CARTAGE SERVICES INC	3600 W CENTURY BLVD	90303	RCRA NonGen / NLR
INGLEWOOD	1024844871	ROSS DRESS FOR LESS #0847	3460 W CENTURY BLVD	90303	RCRA NonGen / NLR
INGLEWOOD	1024780666	ALVIN JENKINS	3445 W 80TH ST.	90305	RCRA NonGen / NLR
INGLEWOOD	1024835598	MSG FORUM LLC	3900 W MANCHESTER BLVD	90305	RCRA NonGen / NLR
INGLEWOOD	1024849235	PCH OIL ENTERPRISES INC	3100 W MANCHESTER BLVD	90305	RCRA NonGen / NLR
INGLEWOOD	1024749755	LAUREN MCNALLY	3500 W. MANCHESTER BLVD. UNIT 295	90305	RCRA NonGen / NLR
INGLEWOOD	1024856807	DOLLAR TREE #07007	2542 WEST MANCHESTER BOULEVARD	90305	RCRA NonGen / NLR
INGLEWOOD	1024761166	ADAM J. THOMAS	3010 W. 84TH PLACE	90305	RCRA NonGen / NLR
INGLEWOOD	1024754244	MORNING SIDE SUB	3359 W MANCHESTER AVE	90305	RCRA NonGen / NLR
INGLEWOOD	1024776110	HERBERT & JOE ANN JOHNSON	3006 WEST 78TH PLACE	90305	RCRA NonGen / NLR
INGLEWOOD	1024751486	PATRICK HOLLOWAY	3509 W 83RD STREET	90305	RCRA NonGen / NLR
INGLEWOOD	1024841594	BIG LOTS #4118	3003 W MANCHESTER BLVD	90305	RCRA NonGen / NLR
INGLEWOOD	1024824396	JD AUTO REPAIR INC DBA MANCHESTER BRAKE SMOG & AUTO CARE	2340 W MANCHESTER BLVD	90305	RCRA NonGen / NLR
INGLEWOOD	1024759003	ISSAC HOLT	3500 WEST MANCHESTER UNIT #105	90305	RCRA NonGen / NLR
INGLEWOOD	1024753283	ROBERT HAMMOND	3500 W MANCHESTER BLVD UNIT 247	90305	RCRA NonGen / NLR
INGLEWOOD	1024700208	WEST CENTURY MEDICAL CENTER	3451 W CENTURY BLVD	90303	FINDS, ECHO
INGLEWOOD	1024633018	ALDI INC DBA ALDI #9	3330 W CENTURY BLVD	90303	FINDS, ECHO
INGLEWOOD	1024653371	YOLANDA & MARIBEL ROSALES	3666 W. 104TH STREET	90303	FINDS, ECHO
INGLEWOOD	1024616267	GERONIMO QUINONEZ	3754 W 106TH STREET	90303	FINDS, ECHO
INGLEWOOD	1024653089	YOLANDA & MARIBEL ROSALES	3668 W. 104TH ST	90303	FINDS, ECHO
INGLEWOOD	1024641406	IUSD TRANSPORATION DEPARTMENT	104TH ST AND YUKON	90303	FINDS, ECHO

Count: 369 records

ORPHAN SUMMARY

City	EDR ID	Site Name	Site Address	Zip	Database(s)
INGLEWOOD	1024632587	KIEWIT INFRASTRUCTURE WEST, CO	3601 WEST CENTURY BLVD	90303	FINDS, ECHO
INGLEWOOD	1024684043	SPORT TEES INC	3732 W CENTURY BLVD STE 6	90303	FINDS, ECHO
INGLEWOOD	1024629597	WESTERN DENTAL SERVICES INC	3561 W CENTURY BLVD	90303	FINDS, ECHO
INGLEWOOD	1024635405	SALLY BEAUTY SUPPLIES	3360 W CENTURY BLVD	90303	FINDS, ECHO
INGLEWOOD	1024699806	SHERWIN-WILLIAMS #1554	3484 W CENTURY BLVD	90303	FINDS, ECHO
INGLEWOOD	1024672136	VEER PETRO PARTNERS INC.	3611 WEST IMPERIAL HWY.	90303	FINDS, ECHO
INGLEWOOD	1024690427	EL SUPER #15	3321 W CENTURY BLVD	90303	FINDS, ECHO
INGLEWOOD	1024616262	DIANE RHOADES	3615 W 106TH STREET	90303	FINDS, ECHO
INGLEWOOD	1024685221	UPS CARTAGE SERVICES INC	3600 W CENTURY BLVD	90303	FINDS, ECHO
INGLEWOOD	1024687753	99 CENTS ONLY STORES	3220 W CENTURY BLVD	90303	FINDS, ECHO
INGLEWOOD	1024692793	PEAK PETROLEUM INC DBA HAWTHORNE CHEVRON	3760 W IMPERIAL HWY	90303	FINDS, ECHO
INGLEWOOD	1024624167	99 CENTS ONLY STORES	2762 W IMPERIAL HWY	90303	FINDS, ECHO
INGLEWOOD	1024613532	MORNING SIDE SUB	3359 W MANCHESTER AVE	90305	FINDS, ECHO
INGLEWOOD	1024653594	CORNELL, FREDERICK	3423 W. 82ND STREET	90305	FINDS, ECHO
INGLEWOOD	1024649118	ADAM J. THOMAS	3010 W. 84TH PLACE	90305	FINDS, ECHO
INGLEWOOD	1024612286	LAUREN MCNALLY	3500 W. MANCHESTER BLVD. UNIT 295	90305	FINDS, ECHO
INGLEWOOD	1024629493	PCH OIL ENTERPRISES INC	3100 W MANCHESTER BLVD	90305	FINDS, ECHO
INGLEWOOD	1024693690	MSG FORUM LLC	3900 W MANCHESTER BLVD	90305	FINDS, ECHO
INGLEWOOD	1024677556	BANKS, BEVERLY	3500 W. MANCHESTER BLVD	90305	FINDS, ECHO
INGLEWOOD	1024672349	CAROLYN E TERRY	3500 W MANCHESTER BLVD #94	90305	FINDS, ECHO
INGLEWOOD	1024658763	SHELL	3107 W MANCHESTER	90305	FINDS, ECHO
INGLEWOOD	1024619184	PATRICK HOLLOWAY	3509 WEST 83RD STREET	90305	FINDS, ECHO
INGLEWOOD	1024683774	JD AUTO REPAIR INC DBA MANCHESTER BRAKE SMOG & AUTO CARE	2340 W MANCHESTER BLVD	90305	FINDS, ECHO
INGLEWOOD	1024647322	ISSAC HOLT	3500 WEST MANCHESTER UNIT #105	90305	FINDS, ECHO
INGLEWOOD	1024675826	ROBERT HAMMOND	3500 W MANCHESTER BLVD UNIT 247	90305	FINDS, ECHO
INGLEWOOD	1024696280	APRO LLC DBA UNITED PACIFIC 0221	3760 W IMPERIAL HWY	90250	FINDS, ECHO
INGLEWOOD	1024738659	MELODY EMENHEISER	2430 W 108TH ST	90303	ECHO
INGLEWOOD	1024739611	OLD NAVY 3268	3470 W CENTURY BLVD	90303	ECHO
INGLEWOOD	1024722967	YVONNE ALLEN	3500 WEST MANCHESTER BOULEVARD #318	90305	ECHO
INGLEWOOD	1024731666	ALVIN JENKINS	3445 W 80TH ST.	90305	ECHO
INGLEWOOD	1024722503	DOLLAR TREE #07007	2542 WEST MANCHESTER BOULEVARD	90305	ECHO
INGLEWOOD	1024736055	HERBERT & JOE ANN JOHNSON	3006 WEST 78TH PLACE	90305	ECHO
INGLEWOOD	S112941945	ENGLEWOOD USD-WOODWORTH ELEMENTARY SCH	320 W 104TH ST	90303	HAZNET
INGLEWOOD	S112939894	CENTRAL BAPTIST CHURCH	312 W 108TH ST	90303	HAZNET
INGLEWOOD	S112985782	JOE GARCIA	6532 W 85TH PL	90305	HAZNET
INGLEWOOD	S112865358	K P PROPERTIES	3216 - 3220 85TH ST	90305	HAZNET
INGLEWOOD	S118909528	JESUS & ALMA ANGUIANO	1026 - 1026 1/2 W 96TH ST	90047	HAZNET
INGLEWOOD	S105126327	UNOCAL STATION #2961	1135 MANCHESTER	90305	HIST CORTESE
INGLEWOOD	S121631405	COSTCO INGLEWOOD	SEC OF CENTURY BLVD AND YUKON	90303	CIWQS
INGLEWOOD	S121679923	THE VILLAGE AT INGLEWOOD	SEC OF CENTURY BLVD AND CLUB DR	90303	CIWQS
INGLEWOOD	S121628255	CENTURY FELTON PLAZA	4940 & 4956 W CENTURY BL		CIWQS
LOS ANGELES	S118565159	LAX FIRE DRILL PIT	0000 IMPERIAL HWY		LA Co. Site Mitigation
LOS ANGELES	2017193719		VERMONT AVE. & 81ST ST.		ERNS
LOS ANGELES	8872873		83RD + MAY AVE		ERNS
LOS ANGELES	8850012		CENTURY CITY PARK EAST BETWEEN OLYMPIC AND PICO		ERNS
LOS ANGELES	8873623		AVE. T NEAR 106TH STREET		ERNS

Count: 369 records

ORPHAN SUMMARY

City	EDR ID	Site Name	Site Address	Zip	Database(s)
LOS ANGELES	8856923		CENTURY CITY PARK/EAST		ERNS
LOS ANGELES	8857105		CENTURY PARK EAST NR: OLIANE+PICO BLVD		ERNS
LOS ANGELES	8874726		92ND ST AND CROESUF ST		ERNS
LOS ANGELES	8720199		11132 W 121ST ST		ERNS
LOS ANGELES	92103561		219 ST AND WESTERN AVE		ERNS
LOS ANGELES	95275589		CENTURY AVE		ERNS
LOS ANGELES	97379420		WESTERN STATION		ERNS
LOS ANGELES	94264494		IMPERIAL HWY CROSSING		ERNS
LOS ANGELES	97386692		BETWEEN WESTERN AND		ERNS
LOS ANGELES	97403242		103RD ST.		ERNS
LOS ANGELES	97396372		FLORENCE STATION MILE		ERNS
LOS ANGELES	2003708530		103RD STREET CROSSING		ERNS
LOS ANGELES	2008868565		NEARBY WESTERN ST.		ERNS
LOS ANGELES	2008880384		92ND ST AND GLENN AVE		ERNS
LOS ANGELES	2011968326		103RD ST GRADE CROSSING		ERNS
LOS ANGELES	2013040149		809 AND ONE HALF WEST 65TH ST		ERNS
LOS ANGELES	S120714338	METRO RAIL TO RIVER PROJECT	RAILROAD RIGHT-OF-WAY FROM WEST 67TH ST AND 11TH AVE TO SLAUSON AVE AND SANTA FE AVE	90043	ENVIROSTOR, VCP
LOS ANGELES	S103878649	CALTRANS - TRANSIT CENTER	110TH	90247	CPS-SLIC
LOS ANGELES	S107537813		BEHIND 605 WEST 80TH ST	90044	CDL
LOS ANGELES	S118412113	KWAN J LEE	S WESTERN AVE	90047	HIST UST
LOS ANGELES	94071525		1151 IMPERIAL HIGHWAY		HMIRS
LOS ANGELES	96100133		IMPERIAL HWY		HMIRS
LOS ANGELES	2003134813		IMPERIAL HWY		HMIRS
LOS ANGELES	S123298909		14 W. GAGE AVE	90044	CHMIRS
LOS ANGELES	S106394175		BY MILE POLE 491.6, IMPERIAL HIGHWAY, ON THE WILMINGTON SUBDIVISION.		CHMIRS
LOS ANGELES	S106394413		AT THE INTERSECTION OF IMPERIAL HWY AND WILMINGTON AVE. MILE MARKER 491.5		CHMIRS
LOS ANGELES	S106393614		TAXIWAY ALPHA 2, 5865 WEST IMPERIAL HWY, FED X FACILITY		CHMIRS
LOS ANGELES	S106392019		AIR FRANCE CARGO WAREHOUSE-LAX, 5621 WEST IMPERIAL HWY		CHMIRS
LOS ANGELES	S106393694		WILMINGTON SUBDIVISION, MPM 490.4 AT GRAND AVE AND E 92ND ST		CHMIRS
LOS ANGELES	S106391106		INPLANT LOCATED IMPERIAL AND PLIA DEL REY NEAR LA AIRPORT		CHMIRS
LOS ANGELES	S106396749		60TH AT VERMONT		CHMIRS
LOS ANGELES	S106396781		S/B 110 SOUTH OF GAGE AVE		CHMIRS
LOS ANGELES	S106394850		CARL'S JR RESTAURANT AT CENTURY BLVD. AND AVIAONTION RD.		CHMIRS
LOS ANGELES	S111754461		IN THE AREA OF GAGE ST TO SLAUSON ST		CHMIRS
LOS ANGELES	S111753642		103RD STREET GRADE CROSSING, MP 8.4, SUB IS METRO BLUE LINE		CHMIRS
LOS ANGELES	S118464739		CENTURY BLVD AND GRANDY BLVD CROSSING		CHMIRS
LOS ANGELES	S107452940		NEAR THE INTERSECTION OF E 83RD ST. AND GRAHAM AVE.		CHMIRS
LOS ANGELES	S119000424		MP: 4.7 OF THE WILMINGTON SUBDIVISION, 92ND AND GRAM		CHMIRS
LOS ANGELES	S108403092		MPM 3, NEAR 62ND ST. AND SOUTH AVE		CHMIRS
LOS ANGELES	S108405268		STAYTOR AT E. 110TH ST.		CHMIRS
LOS ANGELES	S108402892		DOCK WIELER BEACH OFF IMPERIAL AVENUE		CHMIRS
LOS ANGELES	S112827016		103RD STREET STATION, RAILROAD MILEPOST 8.4, GRADE CROSSING		CHMIRS

City	EDR ID	Site Name	Site Address	Zip	Database(s)
LOS ANGELES	S109035629		110TH ST AND SLATER, SUB SECTION E L- SEGUNDO INDUSTRIAL LEAD, MP 491.5		CHMIRS
LOS ANGELES	S109041479		IMPERIAL STORM DRAIN, 11800 VISTA DEL MAR		CHMIRS
LOS ANGELES	S109047401		INTERSECTION OF 62ND STREET AND LA SIERRA		CHMIRS
LOS ANGELES	S109047531		ROSEBERRY SOUTH OF FLORENCE		CHMIRS
LOS ANGELES	S109044336		NORTHBOUND 405 FREEWAY AT WEST CENTURY BOULEVARD.		CHMIRS
LOS ANGELES	S111759150		25800 SOUTH WESTERN AVE.		CHMIRS
LOS ANGELES	S109041161		9402 94TH STREET		CHMIRS
LOS ANGELES	S110977895		5900 BLOCK OF MENLO AVE BETWEEN 60TH AND 59TH		CHMIRS
LOS ANGELES	S120832847		MP 7.3 BETWEEN HOLLYWOOD WESTERN & VERMONT SUNSET STATIONS		CHMIRS
LOS ANGELES	S114000082		CORNER OF 67TH STREET AND WILMINGTON AVE		CHMIRS
LOS ANGELES	S116779889		SEPULVEDA AND 77TH STREET		CHMIRS
LOS ANGELES	S116779679		1236 70TH ST		CHMIRS
LOS ANGELES	S105631543		6711 W. CENTURY (HILTON HOTEL)		CHMIRS
LOS ANGELES	S105676289		FLORENCE AV AT STATE ST		CHMIRS
LOS ANGELES	S105676290		VERMONT AV AT IMPERIAL HWY		CHMIRS
LOS ANGELES	S105676302		NORTH EAST CORNER OF AVIATION BLVD AT IMPERIAL HWY		CHMIRS
LOS ANGELES	S105663497		NEAR JAPAN AIRLINES CARGO ON IMPERIAL HWY.		CHMIRS
LOS ANGELES	S105661600		CORNER OF AIRPORT AND MANCHESTER		CHMIRS
LOS ANGELES	S105666442		IMPERIAL HWY AND WILLOW BROOK		CHMIRS
LOS ANGELES	S105674529		ENGLEWOOD AVE JSO CENTURY BLVD		CHMIRS
LOS ANGELES	S105643770		LAX 5927 WEST IMPERIAL HWY		CHMIRS
LOS ANGELES	S105671941		MILE POST 491, 108TH ST. & WILLOWBROOK		CHMIRS
LOS ANGELES	S105675598		65TH STREET AT THE LOS AGELES RIVER.		CHMIRS
LOS ANGELES	S105660530		103RD AT VERMONT		CHMIRS
LOS ANGELES	S105884651		WATTS NEAR 110TH & SLATER		CHMIRS
LOS ANGELES	S105677609		LAX, AIR CARGO RAMP, IMPERIAL CARGO		CHMIRS
LOS ANGELES	S105677611		IMPERIAL AT MAIN		CHMIRS
LOS ANGELES	S117330575		GAGE AVENUE RAILROAD MILEPOST: 5.7		CHMIRS
LOS ANGELES	S110978263		INTERSECTION OF 78TH ST AND CENTRAL AVE		CHMIRS
LOS ANGELES	S110981658		FLORENCE & GRAHAM		CHMIRS
LOS ANGELES	S110978820		INTERSECTION OF 74TH STREET AND CENTRAL AVENUE		CHMIRS
LOS ANGELES	S110982774		INTERSECTION 88TH STREET AND VERMONT AVE		CHMIRS
LOS ANGELES	S110421538		CENTURY BLVD AND BARRIE		CHMIRS
LOS ANGELES	S110420641		7001 & 7007 IMPERIAL HIGHWAY WEST		CHMIRS
LOS ANGELES	S110423229		NEAR WESTERN ST.		CHMIRS
LOS ANGELES	1024762142	WILSON, HENRY	2416 W. 70TH STREET	90043	RCRA NonGen / NLR
LOS ANGELES	1024863742	ON SITE COLLISION SERVICES	2172 W FLORENCE AVE	90043	RCRA NonGen / NLR
LOS ANGELES	1024793349	DEVANG M GANDHI DENTAL CORP	2500 W FLORENCE AVE	90043	RCRA NonGen / NLR
LOS ANGELES	1024817068	ARCO FLORENCE	3411 W FLORENCE AVE	90043	RCRA NonGen / NLR
LOS ANGELES	1024773303	BETTY RODGERS	3136 WEST 74TH STREET	90043	RCRA NonGen / NLR
LOS ANGELES	1024812423	AM AUTO BODY SHOP	2601 W FLORENCE AVE	90043	RCRA NonGen / NLR
LOS ANGELES	1024845122	NOBLE'S BODY SHOP	815 W FLORENCE AVE	90044	RCRA NonGen / NLR
LOS ANGELES	1024836645	JABEEN MAH KHAN DDS INC	643 W MANCHESTER AVE	90044	RCRA NonGen / NLR
LOS ANGELES	1024776894	PAMELA RANKINS	1206 W. 94TH STREET	90044	RCRA NonGen / NLR
LOS ANGELES	1024784936	LA COUNTY SANITATION DISTRICT	1326 W IMPERIAL HWY	90044	RCRA NonGen / NLR

Count: 369 records

ORPHAN SUMMARY

City	EDR ID	Site Name	Site Address	Zip	Database(s)
LOS ANGELES	1024761257	SOUTHBAY PETRO	800 W MANCHESTER	90044	RCRA NonGen / NLR
LOS ANGELES	1024783723	LAUSD/ MILLER ELEM	830 W 77TH STREET	90044	RCRA NonGen / NLR
LOS ANGELES	1024784091	LAUSD/ 95TH ST CHILD CTR	1027 W 96TH ST	90044	RCRA NonGen / NLR
LOS ANGELES	1024783735	LAUSD/ NINETY-FIFTH ST ELEM	1109 W 96TH STREET	90044	RCRA NonGen / NLR
LOS ANGELES	1024798979	AUTOZONE #5437	648 CENTURY BLVD W	90044	RCRA NonGen / NLR
LOS ANGELES	1024828048	LOS ANGELES COUNTY SHERIFF'S DEPT SOUTH LA STATION	1310 W IMPERIAL HWY	90044	RCRA NonGen / NLR
LOS ANGELES	1024774216	GERTHA GRAY	1227 WEST 105TH STREET	90044	RCRA NonGen / NLR
LOS ANGELES	1024798982	AUTOZONE #5444	4003 WESTERN AVE S	90062	RCRA NonGen / NLR
LOS ANGELES	1024826789	J&R TRANSMISSION	5029 S WESTERN AVE	90062	RCRA NonGen / NLR
LOS ANGELES	1024753163	ROBERT CLAYTON	5614 S WESTERN AVENUE	90062	RCRA NonGen / NLR
LOS ANGELES	1024764455	WILKINS, OCIE & IDA	1628 W. 108TH STREET	90047	RCRA NonGen / NLR
LOS ANGELES	1024872503	C AND C AUTO BODY	9218 S WESTERN AVE	90047	RCRA NonGen / NLR
LOS ANGELES	1024763691	WANDA GEARLING	2037 W IMPERIAL HWY	90047	RCRA NonGen / NLR
LOS ANGELES	1024835001	SILKSCREEN FACTORY INC DBA THE T SHIRT SCREENERY	6065 S WESTERN AVE	90047	RCRA NonGen / NLR
LOS ANGELES	1024785170	CITY OF LOS ANGELES-PUBLIC WORKS	1535 W 62ND ST	90047	RCRA NonGen / NLR
LOS ANGELES	1024840727	DDS COLLISION	7419 S WESTERN AVE	90047	RCRA NonGen / NLR
LOS ANGELES	1024771441	REALYN HAYES	1730 WEST 71ST STREET	90047	RCRA NonGen / NLR
LOS ANGELES	1024872452	WRIGHT HOPE AUTO REPAIR	1539 W MANCHESTER AVE	90047	RCRA NonGen / NLR
LOS ANGELES	1024754257	JEWEL CHEMICAL AND SUPPLY COMPANY	6225 SOUTH WESTERN AVENUE	90047	RCRA NonGen / NLR
LOS ANGELES	1024746878	MONICA LAURENT	1871 W 94TH ST	90047	RCRA NonGen / NLR
LOS ANGELES	1024760681	MORGAN PECK GROUP	2012 W 70TH ST	90047	RCRA NonGen / NLR
LOS ANGELES	1024857617	AT&T MOBILITY	6049 S WESTERN AVE	90047	RCRA NonGen / NLR
LOS ANGELES	1024754277	ROSETTA HENDERSON	1876 W 94TH ST	90047	RCRA NonGen / NLR
LOS ANGELES	1024778413	CLARENCE LEFTRIDGE	1557 W. 121ST STREET	90047	RCRA NonGen / NLR
LOS ANGELES	1024871601	MAGIC CLEAN CAR WASH	1923 W MANCHESTER AVE	90047	RCRA NonGen / NLR
LOS ANGELES	1024817287	WIE'S STATION	1769 W IMPERIAL HWY	90047	RCRA NonGen / NLR
LOS ANGELES	1024849659	HD SUPPLY REPAIR AND REMODEL LLC	11407 S WESTERN AVE	90047	RCRA NonGen / NLR
LOS ANGELES	1024841991	FOOD 4 LESS #399 STORE	11507 S WESTERN AVE	90047	RCRA NonGen / NLR
LOS ANGELES	1024759927	NANCY LEE-REID	1957 W 83RD ST	90047	RCRA NonGen / NLR
LOS ANGELES	1024836315	DANNY'S LAWN MOWER SHOP	6235 S WESTERN AVE	90047	RCRA NonGen / NLR
LOS ANGELES	1024871966	RD 786	2138 W CENTURY BLVD	90047	RCRA NonGen / NLR
LOS ANGELES	1024848070	IMAGE	1925 W 62ND ST	90047	RCRA NonGen / NLR
LOS ANGELES	1024773634	RAYSACK HOLDING, LLLC	7314 S WESTERN AVE	90047	RCRA NonGen / NLR
LOS ANGELES	1024754441	THERESA THOMAS	1548 WEST 83RD STREET	90047	RCRA NonGen / NLR
LOS ANGELES	1024758281	JEFF HANLEY	8025 S. WESTERN AVENUE	90047	RCRA NonGen / NLR
LOS ANGELES	1024774593	NEWMAN, WILLIE	1940 W. 81ST STREET	90047	RCRA NonGen / NLR
LOS ANGELES	1024767468	2405 W. FLORENCE	2405 W. FLORENCE	90047	RCRA NonGen / NLR
LOS ANGELES	1024779380	WILSON, GLENNA	2040 1/2 W. 65TH STREET	90047	RCRA NonGen / NLR
LOS ANGELES	1024766587	DOLORES ABNER	4141 W 64TH STREET	90047	RCRA NonGen / NLR
LOS ANGELES	1024799090	AUTOZONE #5438	2676 W IMPERIAL HWY	90047	RCRA NonGen / NLR
LOS ANGELES	1024814139	HOLLY PARK CLEANERS	1855 W MANCHESTER AVE	90047	RCRA NonGen / NLR
LOS ANGELES	1024797748	92ND YOUNG'S AUTO	9200 S WESTERN AVE	90047	RCRA NonGen / NLR
LOS ANGELES	1024815872	DEBORAH TWINS INC	7600 S WESTERN AVE	90047	RCRA NonGen / NLR
LOS ANGELES	1024796844	CHESTER WASHINGTON GOLF COURSE	1930 W 120TH ST	90047	RCRA NonGen / NLR
LOS ANGELES	1024805064	GOMEZ WELDING	6201 S WESTERN AVE	90047	RCRA NonGen / NLR

Count: 369 records

ORPHAN SUMMARY

City	EDR ID	Site Name	Site Address	Zip	Database(s)
LOS ANGELES	1024749896	GUSS ROBERTS	1458 W 70TH STREET	90047	RCRA NonGen / NLR
LOS ANGELES	1024817072	CHEVRON FLORENCE	1400 W FLORENCE AVE	90047	RCRA NonGen / NLR
LOS ANGELES	1024799062	AUTOZONE #5221	1401 W FLORENCE AVE	90047	RCRA NonGen / NLR
LOS ANGELES	1024817239	KIMS MOBIL	1803 W MANCHESTER AVE	90047	RCRA NonGen / NLR
LOS ANGELES	1024842663	O'REILLY AUTO PARTS #3442	8522 S WESTERN AVE	90047	RCRA NonGen / NLR
LOS ANGELES	1024855171	DOLLAR TREE #05837	9137 S WESTERN AVE # 9149	90047	RCRA NonGen / NLR
LOS ANGELES	1024815202	EXPO AUTO SERVICE	10301 S WESTERN AVE	90047	RCRA NonGen / NLR
LOS ANGELES	1024784826	LA COUNTY SANITATION DISTRICT	1600 W IMPERIAL HWY	90047	RCRA NonGen / NLR
LOS ANGELES	1024876230	LOS ANGELES COUNTY FIRE DEPARTMENT - FS 014	1401 W 108TH ST - STATION 14	90047	RCRA NonGen / NLR
LOS ANGELES	1024800691	G & M OIL COMPANY #99	12726 S WESTERN AVE	90047	RCRA NonGen / NLR
LOS ANGELES	1024701550	THREE FOUR R INC	4404 S WESTERN AVE	90062	FINDS, ECHO
LOS ANGELES	1024675539	ROBERT CLAYTON	5614 S WESTERN AVENUE	90062	FINDS, ECHO
LOS ANGELES	1024665970	AUTOZONE #5438	2676 W IMPERIAL HWY	90047	FINDS, ECHO
LOS ANGELES	1024724320	BETTY RODGERS	3136 WEST 74TH STREET	90043	ECHO
LOS ANGELES	1024721093	CHARLES ATKINS	3434 73RD ST	90043	ECHO
LOS ANGELES	1024739910	PAMELA RANKINS	1206 W. 94TH STREET	90044	ECHO
LOS ANGELES	1024722435	UMMA COMMUNITY CLINIC	711 W FLORENCE AVE	90044	ECHO
LOS ANGELES	1024735575	GERTHA GRAY	1227 WEST 105TH STREET	90044	ECHO
LOS ANGELES	1024739363	NEWMAN, WILLIE	1940 W. 81ST STREET	90047	ECHO
LOS ANGELES	1024722512	DOLLAR TREE #05837	9137 S WESTERN AVE # 9149	90047	ECHO
LOS ANGELES	1024723589	RAYSACK HOLDING, LLLC	7314 S WESTERN AVE	90047	ECHO
LOS ANGELES	1024743518	WILSON, GLENNA	2040 1/2 W. 65TH STREET	90047	ECHO
LOS ANGELES	1024725264	C AND C AUTO BODY	9218 S WESTERN AVE	90047	ECHO
LOS ANGELES	S105960447	CALTRANS I-105 FREEWAY PROJECT 3, PARCELS 7 & 15	I-105 FREEWAY BETWEEN HAWTHORNE BLVD. AND LONG BEA	90047	CA BOND EXP. PLAN
LOS ANGELES	S105960448	CALTRANS I-105 FREEWAY PROJECT 4, PARCELS 16 & 17	I-105 FREEWAY BETWEEN HAWTHORN BLVD AND LONG BEACH	90047	CA BOND EXP. PLAN
LOS ANGELES	S121697734	SWEDISH HAND LAUNDRY INC	1744 REAR 59TH PL	90047	DRYCLEANERS
LOS ANGELES	S106833961	L & J CLEANERS, ALFRED HOWELL	1601&1603 MANCHESTER BL	90047	EMI
LOS ANGELES	S106838894	SANTA FE ENERGY OPERATING PART	120 ST N/E & WESTERN AV		EMI
LOS ANGELES	S106839192	SHASTA PAN OIL CO, R.A. PANTAG	DEIST LSE, 1520 & 1526 W 120TH		EMI
LOS ANGELES	S106839193	SHASTA PAN OIL CO, R.A. PANTAG	HUNTER LSE, 1546&1554 W 120TH		EMI
LOS ANGELES	S106837387	PETRO-LEWIS CORP, HOWARD PARK	N/E 121ST & WESTERN AV		EMI
LOS ANGELES	S105936838	BUMPER SHOP INC.	808 - 828 E FLORENCE AV		EMI
LOS ANGELES	S112967077	CALTRANS D-7/CONSTR/EA07-4J7004	NB I-110 PM 13.9 @IMPERIAL HWY	90037	HAZNET
LOS ANGELES	S121003065	TESORO SOCAL PIPELINE CO., LLC	WEST 74TH ST AND 8TH AVE	90043	HAZNET
LOS ANGELES	S121009971	TESORO LOGISTICS OPERATIONS LLC	60TH STREET & CRENSHAW BLVD	90043	HAZNET
LOS ANGELES	S113459839	LOS ANGELES WORLD AIRPORTS	743 & 743 1/2 W 98TH ST	90044	HAZNET
LOS ANGELES	S117285248	AMCAL TERRACINA FUND, L.P.	1218, 1226, 1254 WEST IMPERIAL HWY.	90044	HAZNET
LOS ANGELES	S113468759	CHEVRON NO 306643	4760 W CENTURY BLVD	90250	HAZNET
LOS ANGELES	S112923692	METALCLAD INSULATION COMPANY	8340 W MANCHESTER	90047	HAZNET
LOS ANGELES	S113105453	AUTOZONE #5438	2676 W IMPERIAL HWY	90047	HAZNET
LOS ANGELES	S112854047	POLINGER, TOM	11923 WEST MANCHESTER BLVD.	90047	HAZNET
LOS ANGELES	S121645910	IMPERIAL SEPULVEDA LANDSCAPING IMPROVEMENTS	IMPERIAL SEPULVEDA INT	90043	CIWQS
LOS ANGELES	S121647286	JESSE OWENS PARK PARKING LOT IMPROVEMENT PROJ	WESTERN AVE & 98TH HWY LINEAR CONSTRUCTION	90047	CIWQS

Count: 369 records

ORPHAN SUMMARY

City	EDR ID	Site Name	Site Address	Zip	Database(s)
LOS ANGELES	S121655591	MID SECTION, ALAMEDA & 92 ST.	ALAMEDA STRREET AT 92ND STREET		CIWQS
LOS ANGELES	S121624207	BOEING BUSINESS CTR	FRANCISCO AND WESTERN STREETS		CIWQS
LOS ANGELES	S121630133	COLDEN AVE RELIEF TRUNK SEWER	CENTRAL & 103RD & 104TH & FIGUEROA & 99TH ST		CIWQS
LOS ANGELES COUNTY	8714405		LONG BEACH FWY/BTWN:IMPERIAL & FIRESTONE		ERNS
LOS ANGELES COUNTY	2000546662		WESTERN AVE		ERNS
LOS ANGELES COUNTY	2004738592		7719 MAIE AVE & 77TH STREET		ERNS
LOS ANGELES COUNTY	U004271000	SHELL OIL	3100 MANCHESTER BLVD.		UST
LOS ANGELES COUNTY	S107536741		85TH ST, W OF ALAMADA		CDL
LOS ANGELES COUNTY	S106390423		MILEPOST 56.13, JUST SOUTH OF IMPERIAL HWY 737 A 1		CHMIRS
LOS ANGELES COUNTY	S105630661		FLORENCE AVE AND TELEGRAPH RD WHITTIER		CHMIRS
LOS ANGELES COUNTY	S105636956		SHELL WESTERN E&P PLATFORM EUREKA SAN PEDRO BAY		CHMIRS
LOS ANGELES COUNTY	S105630818		UNOCAL S/S 29701 SO WESTERN AVERANCHO PALOS VERDES		CHMIRS
LOS ANGELES COUNTY	S105636219		BERTH # 121 ARCO WESTERN PIPELINE		CHMIRS
LOS ANGELES COUNTY	S105641548		HARVARD AND 65TH ST		CHMIRS

GOVERNMENT RECORDS SEARCHED / DATA CURRENCY TRACKING

To maintain currency of the following federal and state databases, EDR contacts the appropriate governmental agency on a monthly or quarterly basis, as required.

Number of Days to Update: Provides confirmation that EDR is reporting records that have been updated within 90 days from the date the government agency made the information available to the public.

NPL: National Priority List

National Priorities List (Superfund). The NPL is a subset of CERCLIS and identifies over 1,200 sites for priority cleanup under the Superfund Program. NPL sites may encompass relatively large areas. As such, EDR provides polygon coverage for over 1,000 NPL site boundaries produced by EPA's Environmental Photographic Interpretation Center (EPIC) and regional EPA offices.

Date of Government Version: 03/11/2019
Date Data Arrived at EDR: 03/14/2019
Date Made Active in Reports: 04/01/2019
Number of Days to Update: 18

Source: EPA
Telephone: N/A
Last EDR Contact: 04/18/2019
Next Scheduled EDR Contact: 07/15/2019
Data Release Frequency: Quarterly

NPL Site Boundaries

Sources:

EPA's Environmental Photographic Interpretation Center (EPIC)
Telephone: 202-564-7333

EPA Region 1
Telephone 617-918-1143

EPA Region 3
Telephone 215-814-5418

EPA Region 4
Telephone 404-562-8033

EPA Region 5
Telephone 312-886-6686

EPA Region 10
Telephone 206-553-8665

EPA Region 6
Telephone: 214-655-6659

EPA Region 7
Telephone: 913-551-7247

EPA Region 8
Telephone: 303-312-6774

EPA Region 9
Telephone: 415-947-4246

Proposed NPL: Proposed National Priority List Sites

A site that has been proposed for listing on the National Priorities List through the issuance of a proposed rule in the Federal Register. EPA then accepts public comments on the site, responds to the comments, and places on the NPL those sites that continue to meet the requirements for listing.

Date of Government Version: 03/11/2019
Date Data Arrived at EDR: 03/14/2019
Date Made Active in Reports: 04/01/2019
Number of Days to Update: 18

Source: EPA
Telephone: N/A
Last EDR Contact: 04/18/2019
Next Scheduled EDR Contact: 07/15/2019
Data Release Frequency: Quarterly

NPL LIENS: Federal Superfund Liens

Federal Superfund Liens. Under the authority granted the USEPA by CERCLA of 1980, the USEPA has the authority to file liens against real property in order to recover remedial action expenditures or when the property owner received notification of potential liability. USEPA compiles a listing of filed notices of Superfund Liens.

Date of Government Version: 10/15/1991
Date Data Arrived at EDR: 02/02/1994
Date Made Active in Reports: 03/30/1994
Number of Days to Update: 56

Source: EPA
Telephone: 202-564-4267
Last EDR Contact: 08/15/2011
Next Scheduled EDR Contact: 11/28/2011
Data Release Frequency: No Update Planned

GOVERNMENT RECORDS SEARCHED / DATA CURRENCY TRACKING

Delisted NPL: National Priority List Deletions

The National Oil and Hazardous Substances Pollution Contingency Plan (NCP) establishes the criteria that the EPA uses to delete sites from the NPL. In accordance with 40 CFR 300.425.(e), sites may be deleted from the NPL where no further response is appropriate.

Date of Government Version: 03/11/2019
Date Data Arrived at EDR: 03/14/2019
Date Made Active in Reports: 04/01/2019
Number of Days to Update: 18

Source: EPA
Telephone: N/A
Last EDR Contact: 04/18/2019
Next Scheduled EDR Contact: 07/15/2019
Data Release Frequency: Quarterly

FEDERAL FACILITY: Federal Facility Site Information listing

A listing of National Priority List (NPL) and Base Realignment and Closure (BRAC) sites found in the Comprehensive Environmental Response, Compensation and Liability Information System (CERCLIS) Database where EPA Federal Facilities Restoration and Reuse Office is involved in cleanup activities.

Date of Government Version: 11/07/2016
Date Data Arrived at EDR: 01/05/2017
Date Made Active in Reports: 04/07/2017
Number of Days to Update: 92

Source: Environmental Protection Agency
Telephone: 703-603-8704
Last EDR Contact: 04/05/2019
Next Scheduled EDR Contact: 07/15/2019
Data Release Frequency: Varies

SEMS: Superfund Enterprise Management System

SEMS (Superfund Enterprise Management System) tracks hazardous waste sites, potentially hazardous waste sites, and remedial activities performed in support of EPA's Superfund Program across the United States. The list was formerly know as CERCLIS, renamed to SEMS by the EPA in 2015. The list contains data on potentially hazardous waste sites that have been reported to the USEPA by states, municipalities, private companies and private persons, pursuant to Section 103 of the Comprehensive Environmental Response, Compensation, and Liability Act (CERCLA). This dataset also contains sites which are either proposed to or on the National Priorities List (NPL) and the sites which are in the screening and assessment phase for possible inclusion on the NPL.

Date of Government Version: 03/11/2019
Date Data Arrived at EDR: 03/14/2019
Date Made Active in Reports: 04/17/2019
Number of Days to Update: 34

Source: EPA
Telephone: 800-424-9346
Last EDR Contact: 04/18/2019
Next Scheduled EDR Contact: 07/29/2019
Data Release Frequency: Quarterly

SEMS-ARCHIVE: Superfund Enterprise Management System Archive

SEMS-ARCHIVE (Superfund Enterprise Management System Archive) tracks sites that have no further interest under the Federal Superfund Program based on available information. The list was formerly known as the CERCLIS-NFRAP, renamed to SEMS ARCHIVE by the EPA in 2015. EPA may perform a minimal level of assessment work at a site while it is archived if site conditions change and/or new information becomes available. Archived sites have been removed and archived from the inventory of SEMS sites. Archived status indicates that, to the best of EPA's knowledge, assessment at a site has been completed and that EPA has determined no further steps will be taken to list the site on the National Priorities List (NPL), unless information indicates this decision was not appropriate or other considerations require a recommendation for listing at a later time. The decision does not necessarily mean that there is no hazard associated with a given site; it only means that. based upon available information, the location is not judged to be potential NPL site.

Date of Government Version: 03/11/2019
Date Data Arrived at EDR: 03/14/2019
Date Made Active in Reports: 04/17/2019
Number of Days to Update: 34

Source: EPA
Telephone: 800-424-9346
Last EDR Contact: 04/18/2019
Next Scheduled EDR Contact: 07/29/2019
Data Release Frequency: Quarterly

CORRACTS: Corrective Action Report

CORRACTS identifies hazardous waste handlers with RCRA corrective action activity.

Date of Government Version: 03/25/2019
Date Data Arrived at EDR: 03/27/2019
Date Made Active in Reports: 04/17/2019
Number of Days to Update: 21

Source: EPA
Telephone: 800-424-9346
Last EDR Contact: 03/27/2019
Next Scheduled EDR Contact: 07/08/2019
Data Release Frequency: Quarterly

RCRA-TSDF: RCRA - Treatment, Storage and Disposal

RCRAInfo is EPA's comprehensive information system, providing access to data supporting the Resource Conservation and Recovery Act (RCRA) of 1976 and the Hazardous and Solid Waste Amendments (HSWA) of 1984. The database includes selective information on sites which generate, transport, store, treat and/or dispose of hazardous waste as defined by the Resource Conservation and Recovery Act (RCRA). Transporters are individuals or entities that move hazardous waste from the generator offsite to a facility that can recycle, treat, store, or dispose of the waste. TSDFs treat, store, or dispose of the waste.

Date of Government Version: 03/25/2019
Date Data Arrived at EDR: 03/27/2019
Date Made Active in Reports: 04/17/2019
Number of Days to Update: 21

Source: Environmental Protection Agency
Telephone: (415) 495-8895
Last EDR Contact: 03/27/2019
Next Scheduled EDR Contact: 07/08/2019
Data Release Frequency: Quarterly

RCRA-LQG: RCRA - Large Quantity Generators

RCRAInfo is EPA's comprehensive information system, providing access to data supporting the Resource Conservation and Recovery Act (RCRA) of 1976 and the Hazardous and Solid Waste Amendments (HSWA) of 1984. The database includes selective information on sites which generate, transport, store, treat and/or dispose of hazardous waste as defined by the Resource Conservation and Recovery Act (RCRA). Large quantity generators (LQGs) generate over 1,000 kilograms (kg) of hazardous waste, or over 1 kg of acutely hazardous waste per month.

Date of Government Version: 03/25/2019
Date Data Arrived at EDR: 03/27/2019
Date Made Active in Reports: 04/17/2019
Number of Days to Update: 21

Source: Environmental Protection Agency
Telephone: (415) 495-8895
Last EDR Contact: 03/27/2019
Next Scheduled EDR Contact: 07/08/2019
Data Release Frequency: Quarterly

RCRA-SQG: RCRA - Small Quantity Generators

RCRAInfo is EPA's comprehensive information system, providing access to data supporting the Resource Conservation and Recovery Act (RCRA) of 1976 and the Hazardous and Solid Waste Amendments (HSWA) of 1984. The database includes selective information on sites which generate, transport, store, treat and/or dispose of hazardous waste as defined by the Resource Conservation and Recovery Act (RCRA). Small quantity generators (SQGs) generate between 100 kg and 1,000 kg of hazardous waste per month.

Date of Government Version: 03/25/2019
Date Data Arrived at EDR: 03/27/2019
Date Made Active in Reports: 04/17/2019
Number of Days to Update: 21

Source: Environmental Protection Agency
Telephone: (415) 495-8895
Last EDR Contact: 03/27/2019
Next Scheduled EDR Contact: 07/08/2019
Data Release Frequency: Quarterly

RCRA-CESQG: RCRA - Conditionally Exempt Small Quantity Generators

RCRAInfo is EPA's comprehensive information system, providing access to data supporting the Resource Conservation and Recovery Act (RCRA) of 1976 and the Hazardous and Solid Waste Amendments (HSWA) of 1984. The database includes selective information on sites which generate, transport, store, treat and/or dispose of hazardous waste as defined by the Resource Conservation and Recovery Act (RCRA). Conditionally exempt small quantity generators (CESQGs) generate less than 100 kg of hazardous waste, or less than 1 kg of acutely hazardous waste per month.

Date of Government Version: 03/25/2019
Date Data Arrived at EDR: 03/27/2019
Date Made Active in Reports: 04/17/2019
Number of Days to Update: 21

Source: Environmental Protection Agency
Telephone: (415) 495-8895
Last EDR Contact: 03/27/2019
Next Scheduled EDR Contact: 07/08/2019
Data Release Frequency: Quarterly

LUCIS: Land Use Control Information System

LUCIS contains records of land use control information pertaining to the former Navy Base Realignment and Closure properties.

Date of Government Version: 02/22/2019
Date Data Arrived at EDR: 03/07/2019
Date Made Active in Reports: 04/17/2019
Number of Days to Update: 41

Source: Department of the Navy
Telephone: 843-820-7326
Last EDR Contact: 02/07/2019
Next Scheduled EDR Contact: 05/27/2019
Data Release Frequency: Varies

US ENG CONTROLS: Engineering Controls Sites List

A listing of sites with engineering controls in place. Engineering controls include various forms of caps, building foundations, liners, and treatment methods to create pathway elimination for regulated substances to enter environmental media or effect human health.

Date of Government Version: 01/31/2019
Date Data Arrived at EDR: 02/04/2019
Date Made Active in Reports: 03/08/2019
Number of Days to Update: 32

Source: Environmental Protection Agency
Telephone: 703-603-0695
Last EDR Contact: 02/04/2019
Next Scheduled EDR Contact: 06/10/2019
Data Release Frequency: Varies

US INST CONTROL: Sites with Institutional Controls

A listing of sites with institutional controls in place. Institutional controls include administrative measures, such as groundwater use restrictions, construction restrictions, property use restrictions, and post remediation care requirements intended to prevent exposure to contaminants remaining on site. Deed restrictions are generally required as part of the institutional controls.

Date of Government Version: 01/31/2019
Date Data Arrived at EDR: 02/04/2019
Date Made Active in Reports: 03/08/2019
Number of Days to Update: 32

Source: Environmental Protection Agency
Telephone: 703-603-0695
Last EDR Contact: 02/04/2019
Next Scheduled EDR Contact: 06/10/2019
Data Release Frequency: Varies

ERNS: Emergency Response Notification System

Emergency Response Notification System. ERNS records and stores information on reported releases of oil and hazardous substances.

Date of Government Version: 02/04/2019
Date Data Arrived at EDR: 02/08/2019
Date Made Active in Reports: 03/08/2019
Number of Days to Update: 28

Source: National Response Center, United States Coast Guard
Telephone: 202-267-2180
Last EDR Contact: 03/26/2019
Next Scheduled EDR Contact: 07/08/2019
Data Release Frequency: Quarterly

STANDARD ENVIRONMENTAL RECORDS

State- and tribal - equivalent NPL

CA RESPONSE: State Response Sites

Identifies confirmed release sites where DTSC is involved in remediation, either in a lead or oversight capacity. These confirmed release sites are generally high-priority and high potential risk.

Date of Government Version: 01/28/2019
Date Data Arrived at EDR: 01/29/2019
Date Made Active in Reports: 03/05/2019
Number of Days to Update: 35

Source: Department of Toxic Substances Control
Telephone: 916-323-3400
Last EDR Contact: 01/29/2019
Next Scheduled EDR Contact: 05/11/2019
Data Release Frequency: Quarterly

State- and tribal - equivalent CERCLIS

CA ENVIROSTOR: EnviroStor Database

The Department of Toxic Substances Control's (DTSC's) Site Mitigation and Brownfields Reuse Program's (SMBRP's) EnviroStor database identifes sites that have known contamination or sites for which there may be reasons to investigate further. The database includes the following site types: Federal Superfund sites (National Priorities List (NPL)); State Response, including Military Facilities and State Superfund; Voluntary Cleanup; and School sites. EnviroStor provides similar information to the information that was available in CalSites, and provides additional site information, including, but not limited to, identification of formerly-contaminated properties that have been released for reuse, properties where environmental deed restrictions have been recorded to prevent inappropriate land uses, and risk characterization information that is used to assess potential impacts to public health and the environment at contaminated sites.

Date of Government Version: 01/28/2019
Date Data Arrived at EDR: 01/29/2019
Date Made Active in Reports: 03/05/2019
Number of Days to Update: 35

Source: Department of Toxic Substances Control
Telephone: 916-323-3400
Last EDR Contact: 01/29/2019
Next Scheduled EDR Contact: 05/11/2019
Data Release Frequency: Quarterly

State and tribal landfill and/or solid waste disposal site lists

CA SWF/LF (SWIS): Solid Waste Information System
Active, Closed and Inactive Landfills. SWF/LF records typically contain an inve ntory of solid waste disposal facilities or landfills. These may be active or i nactive facilities or open dumps that failed to meet RCRA Section 4004 criteria for solid waste landfills or disposal sites.

Date of Government Version: 02/11/2019
Date Data Arrived at EDR: 02/12/2019
Date Made Active in Reports: 03/05/2019
Number of Days to Update: 21

Source: Department of Resources Recycling and Recovery
Telephone: 916-341-6320
Last EDR Contact: 02/12/2019
Next Scheduled EDR Contact: 05/27/2019
Data Release Frequency: Quarterly

State and tribal leaking storage tank lists

CA LUST REG 1: Active Toxic Site Investigation
Del Norte, Humboldt, Lake, Mendocino, Modoc, Siskiyou, Sonoma, Trinity counties. For more current information, please refer to the State Water Resources Control Board's LUST database.

Date of Government Version: 02/01/2001
Date Data Arrived at EDR: 02/28/2001
Date Made Active in Reports: 03/29/2001
Number of Days to Update: 29

Source: California Regional Water Quality Control Board North Coast (1)
Telephone: 707-570-3769
Last EDR Contact: 08/01/2011
Next Scheduled EDR Contact: 11/14/2011
Data Release Frequency: No Update Planned

CA LUST REG 7: Leaking Underground Storage Tank Case Listing
Leaking Underground Storage Tank locations. Imperial, Riverside, San Diego, Santa Barbara counties.

Date of Government Version: 02/26/2004
Date Data Arrived at EDR: 02/26/2004
Date Made Active in Reports: 03/24/2004
Number of Days to Update: 27

Source: California Regional Water Quality Control Board Colorado River Basin Region (7)
Telephone: 760-776-8943
Last EDR Contact: 08/01/2011
Next Scheduled EDR Contact: 11/14/2011
Data Release Frequency: No Update Planned

CA LUST REG 8: Leaking Underground Storage Tanks
California Regional Water Quality Control Board Santa Ana Region (8). For more current information, please refer to the State Water Resources Control Board's LUST database.

Date of Government Version: 02/14/2005
Date Data Arrived at EDR: 02/15/2005
Date Made Active in Reports: 03/28/2005
Number of Days to Update: 41

Source: California Regional Water Quality Control Board Santa Ana Region (8)
Telephone: 909-782-4496
Last EDR Contact: 08/15/2011
Next Scheduled EDR Contact: 11/28/2011
Data Release Frequency: Varies

CA LUST REG 6V: Leaking Underground Storage Tank Case Listing
Leaking Underground Storage Tank locations. Inyo, Kern, Los Angeles, Mono, San Bernardino counties.

Date of Government Version: 06/07/2005
Date Data Arrived at EDR: 06/07/2005
Date Made Active in Reports: 06/29/2005
Number of Days to Update: 22

Source: California Regional Water Quality Control Board Victorville Branch Office (6)
Telephone: 760-241-7365
Last EDR Contact: 09/12/2011
Next Scheduled EDR Contact: 12/26/2011
Data Release Frequency: No Update Planned

CA LUST REG 6L: Leaking Underground Storage Tank Case Listing
For more current information, please refer to the State Water Resources Control Board's LUST database.

Date of Government Version: 09/09/2003
Date Data Arrived at EDR: 09/10/2003
Date Made Active in Reports: 10/07/2003
Number of Days to Update: 27

Source: California Regional Water Quality Control Board Lahontan Region (6)
Telephone: 530-542-5572
Last EDR Contact: 09/12/2011
Next Scheduled EDR Contact: 12/26/2011
Data Release Frequency: No Update Planned

CA LUST REG 5: Leaking Underground Storage Tank Database
Leaking Underground Storage Tank locations. Alameda, Alpine, Amador, Butte, Colusa, Contra Costa, Calveras, El Dorado, Fresno, Glenn, Kern, Kings, Lake, Lassen, Madera, Mariposa, Merced, Modoc, Napa, Nevada, Placer, Plumas, Sacramento, San Joaquin, Shasta, Solano, Stanislaus, Sutter, Tehama, Tulare, Tuolumne, Yolo, Yuba counties.

Date of Government Version: 07/01/2008
Date Data Arrived at EDR: 07/22/2008
Date Made Active in Reports: 07/31/2008
Number of Days to Update: 9

Source: California Regional Water Quality Control Board Central Valley Region (5)
Telephone: 916-464-4834
Last EDR Contact: 07/01/2011
Next Scheduled EDR Contact: 10/17/2011
Data Release Frequency: No Update Planned

CA LUST: Leaking Underground Fuel Tank Report (GEOTRACKER)
Leaking Underground Storage Tank (LUST) Sites included in GeoTracker. GeoTracker is the Water Boards data management system for sites that impact, or have the potential to impact, water quality in California, with emphasis on groundwater.

Date of Government Version: 12/10/2018
Date Data Arrived at EDR: 12/11/2018
Date Made Active in Reports: 01/15/2019
Number of Days to Update: 35

Source: State Water Resources Control Board
Telephone: see region list
Last EDR Contact: 12/11/2018
Next Scheduled EDR Contact: 03/25/2019
Data Release Frequency: Quarterly

CA LUST REG 2: Fuel Leak List
Leaking Underground Storage Tank locations. Alameda, Contra Costa, Marin, Napa, San Francisco, San Mateo, Santa Clara, Solano, Sonoma counties.

Date of Government Version: 09/30/2004
Date Data Arrived at EDR: 10/20/2004
Date Made Active in Reports: 11/19/2004
Number of Days to Update: 30

Source: California Regional Water Quality Control Board San Francisco Bay Region (2)
Telephone: 510-622-2433
Last EDR Contact: 09/19/2011
Next Scheduled EDR Contact: 01/02/2012
Data Release Frequency: Quarterly

CA LUST REG 3: Leaking Underground Storage Tank Database
Leaking Underground Storage Tank locations. Monterey, San Benito, San Luis Obispo, Santa Barbara, Santa Cruz counties.

Date of Government Version: 05/19/2003
Date Data Arrived at EDR: 05/19/2003
Date Made Active in Reports: 06/02/2003
Number of Days to Update: 14

Source: California Regional Water Quality Control Board Central Coast Region (3)
Telephone: 805-542-4786
Last EDR Contact: 07/18/2011
Next Scheduled EDR Contact: 10/31/2011
Data Release Frequency: No Update Planned

CA LUST REG 4: Underground Storage Tank Leak List
Los Angeles, Ventura counties. For more current information, please refer to the State Water Resources Control Board's LUST database.

Date of Government Version: 09/07/2004
Date Data Arrived at EDR: 09/07/2004
Date Made Active in Reports: 10/12/2004
Number of Days to Update: 35

Source: California Regional Water Quality Control Board Los Angeles Region (4)
Telephone: 213-576-6710
Last EDR Contact: 09/06/2011
Next Scheduled EDR Contact: 12/19/2011
Data Release Frequency: No Update Planned

CA LUST REG 9: Leaking Underground Storage Tank Report
Orange, Riverside, San Diego counties. For more current information, please refer to the State Water Resources Control Board's LUST database.

Date of Government Version: 03/01/2001
Date Data Arrived at EDR: 04/23/2001
Date Made Active in Reports: 05/21/2001
Number of Days to Update: 28
Source: California Regional Water Quality Control Board San Diego Region (9)
Telephone: 858-637-5595
Last EDR Contact: 09/26/2011
Next Scheduled EDR Contact: 01/09/2012
Data Release Frequency: No Update Planned

INDIAN LUST R10: Leaking Underground Storage Tanks on Indian Land
A listing of leaking underground storage tank locations on Indian Land.

Date of Government Version: 04/13/2018
Date Data Arrived at EDR: 05/18/2018
Date Made Active in Reports: 07/20/2018
Number of Days to Update: 63
Source: EPA Region 1
Telephone: 617-918-1313
Last EDR Contact: 03/07/2019
Next Scheduled EDR Contact: 05/06/2019
Data Release Frequency: Varies

INDIAN LUST R9: Leaking Underground Storage Tanks on Indian Land
A listing of leaking underground storage tank locations on Indian Land.

Date of Government Version: 04/13/2018
Date Data Arrived at EDR: 05/18/2018
Date Made Active in Reports: 07/20/2018
Number of Days to Update: 63
Source: EPA Region 1
Telephone: 617-918-1313
Last EDR Contact: 03/07/2019
Next Scheduled EDR Contact: 05/06/2019
Data Release Frequency: Varies

INDIAN LUST R8: Leaking Underground Storage Tanks on Indian Land
A listing of leaking underground storage tank locations on Indian Land.

Date of Government Version: 04/13/2018
Date Data Arrived at EDR: 05/18/2018
Date Made Active in Reports: 07/20/2018
Number of Days to Update: 63
Source: EPA Region 1
Telephone: 617-918-1313
Last EDR Contact: 03/07/2019
Next Scheduled EDR Contact: 05/06/2019
Data Release Frequency: Varies

INDIAN LUST R7: Leaking Underground Storage Tanks on Indian Land
A listing of leaking underground storage tank locations on Indian Land.

Date of Government Version: 04/13/2018
Date Data Arrived at EDR: 05/18/2018
Date Made Active in Reports: 07/20/2018
Number of Days to Update: 63
Source: EPA Region 1
Telephone: 617-918-1313
Last EDR Contact: 03/07/2019
Next Scheduled EDR Contact: 05/06/2019
Data Release Frequency: Varies

INDIAN LUST R6: Leaking Underground Storage Tanks on Indian Land
A listing of leaking underground storage tank locations on Indian Land.

Date of Government Version: 04/13/2018
Date Data Arrived at EDR: 05/18/2018
Date Made Active in Reports: 07/20/2018
Number of Days to Update: 63
Source: EPA Region 1
Telephone: 617-918-1313
Last EDR Contact: 03/07/2019
Next Scheduled EDR Contact: 05/06/2019
Data Release Frequency: Varies

INDIAN LUST R4: Leaking Underground Storage Tanks on Indian Land
A listing of leaking underground storage tank locations on Indian Land.

Date of Government Version: 04/13/2018
Date Data Arrived at EDR: 05/18/2018
Date Made Active in Reports: 07/20/2018
Number of Days to Update: 63
Source: EPA Region 1
Telephone: 617-918-1313
Last EDR Contact: 03/07/2019
Next Scheduled EDR Contact: 05/06/2019
Data Release Frequency: Varies

INDIAN LUST R1: Leaking Underground Storage Tanks on Indian Land
A listing of leaking underground storage tank locations on Indian Land.

Date of Government Version: 04/13/2018
Date Data Arrived at EDR: 05/18/2018
Date Made Active in Reports: 07/20/2018
Number of Days to Update: 63

Source: EPA Region 1
Telephone: 617-918-1313
Last EDR Contact: 03/07/2019
Next Scheduled EDR Contact: 05/06/2019
Data Release Frequency: Varies

INDIAN LUST R5: Leaking Underground Storage Tanks on Indian Land
A listing of leaking underground storage tank locations on Indian Land.

Date of Government Version: 04/13/2018
Date Data Arrived at EDR: 05/18/2018
Date Made Active in Reports: 07/20/2018
Number of Days to Update: 63

Source: EPA Region 1
Telephone: 617-918-1313
Last EDR Contact: 03/07/2019
Next Scheduled EDR Contact: 05/06/2019
Data Release Frequency: Varies

CA CPS-SLIC: Statewide SLIC Cases (GEOTRACKER)
Cleanup Program Sites (CPS; also known as Site Cleanups [SC] and formerly known as Spills, Leaks, Investigations, and Cleanups [SLIC] sites) included in GeoTracker. GeoTracker is the Water Boards data management system for sites that impact, or have the potential to impact, water quality in California, with emphasis on groundwater.

Date of Government Version: 12/10/2018
Date Data Arrived at EDR: 12/11/2018
Date Made Active in Reports: 01/15/2019
Number of Days to Update: 35

Source: State Water Resources Control Board
Telephone: 866-480-1028
Last EDR Contact: 12/12/2018
Next Scheduled EDR Contact: 03/25/2019
Data Release Frequency: Varies

CA SLIC REG 1: Active Toxic Site Investigations
The SLIC (Spills, Leaks, Investigations and Cleanup) program is designed to protect and restore water quality from spills, leaks, and similar discharges.

Date of Government Version: 04/03/2003
Date Data Arrived at EDR: 04/07/2003
Date Made Active in Reports: 04/25/2003
Number of Days to Update: 18

Source: California Regional Water Quality Control Board, North Coast Region (1)
Telephone: 707-576-2220
Last EDR Contact: 08/01/2011
Next Scheduled EDR Contact: 11/14/2011
Data Release Frequency: No Update Planned

CA SLIC REG 2: Spills, Leaks, Investigation & Cleanup Cost Recovery Listing
The SLIC (Spills, Leaks, Investigations and Cleanup) program is designed to protect and restore water quality from spills, leaks, and similar discharges.

Date of Government Version: 09/30/2004
Date Data Arrived at EDR: 10/20/2004
Date Made Active in Reports: 11/19/2004
Number of Days to Update: 30

Source: Regional Water Quality Control Board San Francisco Bay Region (2)
Telephone: 510-286-0457
Last EDR Contact: 09/19/2011
Next Scheduled EDR Contact: 01/02/2012
Data Release Frequency: Quarterly

CA SLIC REG 3: Spills, Leaks, Investigation & Cleanup Cost Recovery Listing
The SLIC (Spills, Leaks, Investigations and Cleanup) program is designed to protect and restore water quality from spills, leaks, and similar discharges.

Date of Government Version: 05/18/2006
Date Data Arrived at EDR: 05/18/2006
Date Made Active in Reports: 06/15/2006
Number of Days to Update: 28

Source: California Regional Water Quality Control Board Central Coast Region (3)
Telephone: 805-549-3147
Last EDR Contact: 07/18/2011
Next Scheduled EDR Contact: 10/31/2011
Data Release Frequency: Semi-Annually

CA SLIC REG 4: Spills, Leaks, Investigation & Cleanup Cost Recovery Listing
The SLIC (Spills, Leaks, Investigations and Cleanup) program is designed to protect and restore water quality from spills, leaks, and similar discharges.

Date of Government Version: 11/17/2004
Date Data Arrived at EDR: 11/18/2004
Date Made Active in Reports: 01/04/2005
Number of Days to Update: 47

Source: Region Water Quality Control Board Los Angeles Region (4)
Telephone: 213-576-6600
Last EDR Contact: 07/01/2011
Next Scheduled EDR Contact: 10/17/2011
Data Release Frequency: Varies

CA SLIC REG 5: Spills, Leaks, Investigation & Cleanup Cost Recovery Listing
The SLIC (Spills, Leaks, Investigations and Cleanup) program is designed to protect and restore water quality from spills, leaks, and similar discharges.

Date of Government Version: 04/01/2005
Date Data Arrived at EDR: 04/05/2005
Date Made Active in Reports: 04/21/2005
Number of Days to Update: 16

Source: Regional Water Quality Control Board Central Valley Region (5)
Telephone: 916-464-3291
Last EDR Contact: 09/12/2011
Next Scheduled EDR Contact: 12/26/2011
Data Release Frequency: Semi-Annually

CA SLIC REG 6V: Spills, Leaks, Investigation & Cleanup Cost Recovery Listing
The SLIC (Spills, Leaks, Investigations and Cleanup) program is designed to protect and restore water quality from spills, leaks, and similar discharges.

Date of Government Version: 05/24/2005
Date Data Arrived at EDR: 05/25/2005
Date Made Active in Reports: 06/16/2005
Number of Days to Update: 22

Source: Regional Water Quality Control Board, Victorville Branch
Telephone: 619-241-6583
Last EDR Contact: 08/15/2011
Next Scheduled EDR Contact: 11/28/2011
Data Release Frequency: Semi-Annually

CA SLIC REG 6L: SLIC Sites
The SLIC (Spills, Leaks, Investigations and Cleanup) program is designed to protect and restore water quality from spills, leaks, and similar discharges.

Date of Government Version: 09/07/2004
Date Data Arrived at EDR: 09/07/2004
Date Made Active in Reports: 10/12/2004
Number of Days to Update: 35

Source: California Regional Water Quality Control Board, Lahontan Region
Telephone: 530-542-5574
Last EDR Contact: 08/15/2011
Next Scheduled EDR Contact: 11/28/2011
Data Release Frequency: No Update Planned

CA SLIC REG 7: SLIC List
The SLIC (Spills, Leaks, Investigations and Cleanup) program is designed to protect and restore water quality from spills, leaks, and similar discharges.

Date of Government Version: 11/24/2004
Date Data Arrived at EDR: 11/29/2004
Date Made Active in Reports: 01/04/2005
Number of Days to Update: 36

Source: California Regional Quality Control Board, Colorado River Basin Region
Telephone: 760-346-7491
Last EDR Contact: 08/01/2011
Next Scheduled EDR Contact: 11/14/2011
Data Release Frequency: No Update Planned

CA SLIC REG 8: Spills, Leaks, Investigation & Cleanup Cost Recovery Listing
The SLIC (Spills, Leaks, Investigations and Cleanup) program is designed to protect and restore water quality from spills, leaks, and similar discharges.

Date of Government Version: 04/03/2008
Date Data Arrived at EDR: 04/03/2008
Date Made Active in Reports: 04/14/2008
Number of Days to Update: 11

Source: California Region Water Quality Control Board Santa Ana Region (8)
Telephone: 951-782-3298
Last EDR Contact: 09/12/2011
Next Scheduled EDR Contact: 12/26/2011
Data Release Frequency: Semi-Annually

CA SLIC REG 9: Spills, Leaks, Investigation & Cleanup Cost Recovery Listing
The SLIC (Spills, Leaks, Investigations and Cleanup) program is designed to protect and restore water quality from spills, leaks, and similar discharges.

Date of Government Version: 09/10/2007
Date Data Arrived at EDR: 09/11/2007
Date Made Active in Reports: 09/28/2007
Number of Days to Update: 17

Source: California Regional Water Quality Control Board San Diego Region (9)
Telephone: 858-467-2980
Last EDR Contact: 08/08/2011
Next Scheduled EDR Contact: 11/21/2011
Data Release Frequency: Annually

FEMA UST: Underground Storage Tank Listing
A listing of all FEMA owned underground storage tanks.

Date of Government Version: 05/15/2017
Date Data Arrived at EDR: 05/30/2017
Date Made Active in Reports: 10/13/2017
Number of Days to Update: 136

Source: FEMA
Telephone: 202-646-5797
Last EDR Contact: 04/12/2019
Next Scheduled EDR Contact: 07/22/2019
Data Release Frequency: Varies

State and tribal registered storage tank lists

CA UST CLOSURE: Proposed Closure of Underground Storage Tank (UST) Cases
UST cases that are being considered for closure by either the State Water Resources Control Board or the Executive Director have been posted for a 60-day public comment period. UST Case Closures being proposed for consideration by the State Water Resources Control Board. These are primarily UST cases that meet closure criteria under the decisional framework in State Water Board Resolution No. 92-49 and other Board orders. UST Case Closures proposed for consideration by the Executive Director pursuant to State Water Board Resolution No. 2012-0061. These are cases that meet the criteria of the Low-Threat UST Case Closure Policy. UST Case Closure Review Denials and Approved Orders.

Date of Government Version: 03/11/2019
Date Data Arrived at EDR: 03/13/2019
Date Made Active in Reports: 04/03/2019
Number of Days to Update: 21

Source: State Water Resources Control Board
Telephone: 916-327-7844
Last EDR Contact: 03/13/2019
Next Scheduled EDR Contact: 06/24/2019
Data Release Frequency: Varies

CA MILITARY UST SITES: Military UST Sites (GEOTRACKER)
Military ust sites

Date of Government Version: 12/10/2018
Date Data Arrived at EDR: 12/11/2018
Date Made Active in Reports: 01/15/2019
Number of Days to Update: 35

Source: State Water Resources Control Board
Telephone: 866-480-1028
Last EDR Contact: 12/12/2018
Next Scheduled EDR Contact: 03/25/2019
Data Release Frequency: Varies

CA UST: Active UST Facilities
Active UST facilities gathered from the local regulatory agencies

Date of Government Version: 12/10/2018
Date Data Arrived at EDR: 12/11/2018
Date Made Active in Reports: 01/15/2019
Number of Days to Update: 35

Source: SWRCB
Telephone: 916-341-5851
Last EDR Contact: 12/11/2018
Next Scheduled EDR Contact: 03/25/2019
Data Release Frequency: Semi-Annually

CA AST: Aboveground Petroleum Storage Tank Facilities
A listing of aboveground storage tank petroleum storage tank locations.

Date of Government Version: 07/06/2016
Date Data Arrived at EDR: 07/12/2016
Date Made Active in Reports: 09/19/2016
Number of Days to Update: 69

Source: California Environmental Protection Agency
Telephone: 916-327-5092
Last EDR Contact: 03/18/2019
Next Scheduled EDR Contact: 07/01/2019
Data Release Frequency: Quarterly

INDIAN UST R10: Underground Storage Tanks on Indian Land

Date of Government Version: 04/06/2016
Date Data Arrived at EDR: 03/02/2017
Date Made Active in Reports: 04/07/2017
Number of Days to Update: 36

Source: N/A
Telephone: N/A
Last EDR Contact: 03/05/2019
Next Scheduled EDR Contact: 05/06/2019
Data Release Frequency: Varies

INDIAN UST R9: Underground Storage Tanks on Indian Land

Date of Government Version: 04/06/2016
Date Data Arrived at EDR: 03/02/2017
Date Made Active in Reports: 04/07/2017
Number of Days to Update: 36

Source: N/A
Telephone: N/A
Last EDR Contact: 03/05/2019
Next Scheduled EDR Contact: 05/06/2019
Data Release Frequency: Varies

INDIAN UST R8: Underground Storage Tanks on Indian Land

Date of Government Version: 04/06/2016
Date Data Arrived at EDR: 03/02/2017
Date Made Active in Reports: 04/07/2017
Number of Days to Update: 36

Source: N/A
Telephone: N/A
Last EDR Contact: 03/05/2019
Next Scheduled EDR Contact: 05/06/2019
Data Release Frequency: Varies

INDIAN UST R7: Underground Storage Tanks on Indian Land

Date of Government Version: 04/06/2016
Date Data Arrived at EDR: 03/02/2017
Date Made Active in Reports: 04/07/2017
Number of Days to Update: 36

Source: N/A
Telephone: N/A
Last EDR Contact: 03/05/2019
Next Scheduled EDR Contact: 05/06/2019
Data Release Frequency: Varies

INDIAN UST R6: Underground Storage Tanks on Indian Land

Date of Government Version: 04/06/2016
Date Data Arrived at EDR: 03/02/2017
Date Made Active in Reports: 04/07/2017
Number of Days to Update: 36

Source: N/A
Telephone: N/A
Last EDR Contact: 03/05/2019
Next Scheduled EDR Contact: 05/06/2019
Data Release Frequency: Varies

INDIAN UST R1: Underground Storage Tanks on Indian Land

Date of Government Version: 04/06/2016
Date Data Arrived at EDR: 03/02/2017
Date Made Active in Reports: 04/07/2017
Number of Days to Update: 36

Source: N/A
Telephone: N/A
Last EDR Contact: 03/05/2019
Next Scheduled EDR Contact: 05/06/2019
Data Release Frequency: Varies

INDIAN UST R4: Underground Storage Tanks on Indian Land

Date of Government Version: 04/06/2016
Date Data Arrived at EDR: 03/02/2017
Date Made Active in Reports: 04/07/2017
Number of Days to Update: 36

Source: N/A
Telephone: N/A
Last EDR Contact: 03/05/2019
Next Scheduled EDR Contact: 05/06/2019
Data Release Frequency: Varies

INDIAN UST R5: Underground Storage Tanks on Indian Land

Date of Government Version: 04/06/2016
Date Data Arrived at EDR: 03/02/2017
Date Made Active in Reports: 04/07/2017
Number of Days to Update: 36

Source: N/A
Telephone: N/A
Last EDR Contact: 03/05/2019
Next Scheduled EDR Contact: 05/06/2019
Data Release Frequency: Varies

INDIAN VCP R1: Voluntary Cleanup Priority Lisitng
A listing of voluntary cleanup priority sites located on Indian Land located in Region 7.

Date of Government Version: 03/20/2008
Date Data Arrived at EDR: 04/22/2008
Date Made Active in Reports: 05/19/2008
Number of Days to Update: 27

Source: EPA, Region 7
Telephone: 913-551-7365
Last EDR Contact: 04/20/2009
Next Scheduled EDR Contact: 07/20/2009
Data Release Frequency: Varies

State and tribal voluntary cleanup sites

CA VCP: Voluntary Cleanup Program Properties
Contains low threat level properties with either confirmed or unconfirmed releases and the project proponents have request that DTSC oversee investigation and/or cleanup activities and have agreed to provide coverage for DTSC's costs.

Date of Government Version: 01/28/2019
Date Data Arrived at EDR: 01/29/2019
Date Made Active in Reports: 03/05/2019
Number of Days to Update: 35

Source: Department of Toxic Substances Control
Telephone: 916-323-3400
Last EDR Contact: 01/29/2019
Next Scheduled EDR Contact: 05/11/2019
Data Release Frequency: Quarterly

INDIAN VCP R7: Voluntary Cleanup Priority Lisitng
A listing of voluntary cleanup priority sites located on Indian Land located in Region 7.

Date of Government Version: 03/20/2008
Date Data Arrived at EDR: 04/22/2008
Date Made Active in Reports: 05/19/2008
Number of Days to Update: 27

Source: EPA, Region 7
Telephone: 913-551-7365
Last EDR Contact: 04/20/2009
Next Scheduled EDR Contact: 07/20/2009
Data Release Frequency: Varies

State and tribal Brownfields sites

CA BROWNFIELDS: Considered Brownfieds Sites Listing
A listing of sites the SWRCB considers to be Brownfields since these are sites have come to them through the MOA Process.

Date of Government Version: 12/20/2018
Date Data Arrived at EDR: 12/21/2018
Date Made Active in Reports: 02/28/2019
Number of Days to Update: 69

Source: State Water Resources Control Board
Telephone: 916-323-7905
Last EDR Contact: 03/26/2019
Next Scheduled EDR Contact: 07/08/2019
Data Release Frequency: Quarterly

US BROWNFIELDS: A Listing of Brownfields Sites
Brownfields are real property, the expansion, redevelopment, or reuse of which may be complicated by the presence or potential presence of a hazardous substance, pollutant, or contaminant. Cleaning up and reinvesting in these properties takes development pressures off of undeveloped, open land, and both improves and protects the environment. Assessment, Cleanup and Redevelopment Exchange System (ACRES) stores information reported by EPA Brownfields grant recipients on brownfields properties assessed or cleaned up with grant funding as well as information on Targeted Brownfields Assessments performed by EPA Regions. A listing of ACRES Brownfield sites is obtained from Cleanups in My Community. Cleanups in My Community provides information on Brownfields properties for which information is reported back to EPA, as well as areas served by Brownfields grant programs.

Date of Government Version: 12/17/2018
Date Data Arrived at EDR: 12/18/2018
Date Made Active in Reports: 01/11/2019
Number of Days to Update: 24

Source: Environmental Protection Agency
Telephone: 202-566-2777
Last EDR Contact: 03/19/2019
Next Scheduled EDR Contact: 07/01/2019
Data Release Frequency: Semi-Annually

GOVERNMENT RECORDS SEARCHED / DATA CURRENCY TRACKING

ADDITIONAL ENVIRONMENTAL RECORDS

Local Lists of Landfill / Solid Waste Disposal Sites

CA WMUDS/SWAT: Waste Management Unit Database

Waste Management Unit Database System. WMUDS is used by the State Water Resources Control Board staff and the Regional Water Quality Control Boards for program tracking and inventory of waste management units. WMUDS is composed of the following databases: Facility Information, Scheduled Inspections Information, Waste Management Unit Information, SWAT Program Information, SWAT Report Summary Information, SWAT Report Summary Data, Chapter 15 (formerly Subchapter 15) Information, Chapter 15 Monitoring Parameters, TPCA Program Information, RCRA Program Information, Closure Information, and Interested Parties Information.

Date of Government Version: 04/01/2000
Date Data Arrived at EDR: 04/10/2000
Date Made Active in Reports: 05/10/2000
Number of Days to Update: 30

Source: State Water Resources Control Board
Telephone: 916-227-4448
Last EDR Contact: 01/28/2019
Next Scheduled EDR Contact: 05/11/2019
Data Release Frequency: No Update Planned

CA SWRCY: Recycler Database

A listing of recycling facilities in California.

Date of Government Version: 12/10/2018
Date Data Arrived at EDR: 12/12/2018
Date Made Active in Reports: 01/15/2019
Number of Days to Update: 34

Source: Department of Conservation
Telephone: 916-323-3836
Last EDR Contact: 03/13/2019
Next Scheduled EDR Contact: 06/24/2019
Data Release Frequency: Quarterly

CA HAULERS: Registered Waste Tire Haulers Listing

A listing of registered waste tire haulers.

Date of Government Version: 02/09/2019
Date Data Arrived at EDR: 02/12/2019
Date Made Active in Reports: 03/27/2019
Number of Days to Update: 43

Source: Integrated Waste Management Board
Telephone: 916-341-6422
Last EDR Contact: 03/26/2019
Next Scheduled EDR Contact: 05/27/2019
Data Release Frequency: Varies

INDIAN ODI: Report on the Status of Open Dumps on Indian Lands

Location of open dumps on Indian land.

Date of Government Version: 12/31/1998
Date Data Arrived at EDR: 12/03/2007
Date Made Active in Reports: 01/24/2008
Number of Days to Update: 52

Source: Environmental Protection Agency
Telephone: 703-308-8245
Last EDR Contact: 01/29/2019
Next Scheduled EDR Contact: 05/13/2019
Data Release Frequency: Varies

ODI: Open Dump Inventory

An open dump is defined as a disposal facility that does not comply with one or more of the Part 257 or Part 258 Subtitle D Criteria.

Date of Government Version: 06/30/1985
Date Data Arrived at EDR: 08/09/2004
Date Made Active in Reports: 09/17/2004
Number of Days to Update: 39

Source: Environmental Protection Agency
Telephone: 800-424-9346
Last EDR Contact: 06/09/2004
Next Scheduled EDR Contact: N/A
Data Release Frequency: No Update Planned

DEBRIS REGION 9: Torres Martinez Reservation Illegal Dump Site Locations

A listing of illegal dump sites location on the Torres Martinez Indian Reservation located in eastern Riverside County and northern Imperial County, California.

Date of Government Version: 01/12/2009
Date Data Arrived at EDR: 05/07/2009
Date Made Active in Reports: 09/21/2009
Number of Days to Update: 137

Source: EPA, Region 9
Telephone: 415-947-4219
Last EDR Contact: 04/22/2019
Next Scheduled EDR Contact: 08/05/2019
Data Release Frequency: No Update Planned

IHS OPEN DUMPS: Open Dumps on Indian Land

A listing of all open dumps located on Indian Land in the United States.

Date of Government Version: 04/01/2014
Date Data Arrived at EDR: 08/06/2014
Date Made Active in Reports: 01/29/2015
Number of Days to Update: 176

Source: Department of Health & Human Serivces, Indian Health Service
Telephone: 301-443-1452
Last EDR Contact: 02/01/2019
Next Scheduled EDR Contact: 05/13/2019
Data Release Frequency: Varies

US HIST CDL: National Clandestine Laboratory Register

A listing of clandestine drug lab locations that have been removed from the DEAs National Clandestine Laboratory Register.

Date of Government Version: 02/24/2019
Date Data Arrived at EDR: 02/26/2019
Date Made Active in Reports: 04/17/2019
Number of Days to Update: 50

Source: Drug Enforcement Administration
Telephone: 202-307-1000
Last EDR Contact: 02/21/2019
Next Scheduled EDR Contact: 06/10/2019
Data Release Frequency: No Update Planned

Local Lists of Hazardous waste / Contaminated Sites

CA HIST CAL-SITES: Calsites Database

The Calsites database contains potential or confirmed hazardous substance release properties. In 1996, California EPA reevaluated and significantly reduced the number of sites in the Calsites database. No longer updated by the state agency. It has been replaced by ENVIROSTOR.

Date of Government Version: 08/08/2005
Date Data Arrived at EDR: 08/03/2006
Date Made Active in Reports: 08/24/2006
Number of Days to Update: 21

Source: Department of Toxic Substance Control
Telephone: 916-323-3400
Last EDR Contact: 02/23/2009
Next Scheduled EDR Contact: 05/25/2009
Data Release Frequency: No Update Planned

CA SCH: School Property Evaluation Program

This category contains proposed and existing school sites that are being evaluated by DTSC for possible hazardous materials contamination. In some cases, these properties may be listed in the CalSites category depending on the level of threat to public health and safety or the environment they pose.

Date of Government Version: 01/28/2019
Date Data Arrived at EDR: 01/29/2019
Date Made Active in Reports: 03/05/2019
Number of Days to Update: 35

Source: Department of Toxic Substances Control
Telephone: 916-323-3400
Last EDR Contact: 01/29/2019
Next Scheduled EDR Contact: 05/11/2019
Data Release Frequency: Quarterly

CA CDL: Clandestine Drug Labs

A listing of drug lab locations. Listing of a location in this database does not indicate that any illegal drug lab materials were or were not present there, and does not constitute a determination that the location either requires or does not require additional cleanup work.

Date of Government Version: 12/31/2017
Date Data Arrived at EDR: 06/12/2018
Date Made Active in Reports: 08/06/2018
Number of Days to Update: 55

Source: Department of Toxic Substances Control
Telephone: 916-255-6504
Last EDR Contact: 04/22/2019
Next Scheduled EDR Contact: 07/22/2019
Data Release Frequency: Varies

CA CERS HAZ WASTE: CERS HAZ WASTE

List of sites in the California Environmental Protection Agency (CalEPA) Regulated Site Portal which fall under the Hazardous Chemical Management, Hazardous Waste Onsite Treatment, Household Hazardous Waste Collection, Hazardous Waste Generator, and RCRA LQ HW Generator programs.

Date of Government Version: 10/22/2018
Date Data Arrived at EDR: 10/23/2018
Date Made Active in Reports: 11/30/2018
Number of Days to Update: 38

Source: CalEPA
Telephone: 916-323-2514
Last EDR Contact: 04/11/2019
Next Scheduled EDR Contact: 08/05/2019
Data Release Frequency: Quarterly

CA TOXIC PITS: Toxic Pits Cleanup Act Sites

Toxic PITS Cleanup Act Sites. TOXIC PITS identifies sites suspected of containing hazardous substances where cleanup has not yet been completed.

Date of Government Version: 07/01/1995
Date Data Arrived at EDR: 08/30/1995
Date Made Active in Reports: 09/26/1995
Number of Days to Update: 27

Source: State Water Resources Control Board
Telephone: 916-227-4364
Last EDR Contact: 01/26/2009
Next Scheduled EDR Contact: 04/27/2009
Data Release Frequency: No Update Planned

US CDL: Clandestine Drug Labs

A listing of clandestine drug lab locations. The U.S. Department of Justice ("the Department") provides this web site as a public service. It contains addresses of some locations where law enforcement agencies reported they found chemicals or other items that indicated the presence of either clandestine drug laboratories or dumpsites. In most cases, the source of the entries is not the Department, and the Department has not verified the entry and does not guarantee its accuracy. Members of the public must verify the accuracy of all entries by, for example, contacting local law enforcement and local health departments.

Date of Government Version: 02/24/2019
Date Data Arrived at EDR: 02/26/2019
Date Made Active in Reports: 04/17/2019
Number of Days to Update: 50

Source: Drug Enforcement Administration
Telephone: 202-307-1000
Last EDR Contact: 02/21/2019
Next Scheduled EDR Contact: 06/10/2019
Data Release Frequency: Quarterly

CA PFAS: PFAS Contamination Site Location Listing

A listing of PFAS contaminated sites included in the GeoTracker database.

Date of Government Version: 02/21/2019
Date Data Arrived at EDR: 02/22/2019
Date Made Active in Reports: 04/15/2019
Number of Days to Update: 52

Source: State Water Resources Control Board
Telephone: 866-480-1028
Last EDR Contact: 03/11/2019
Next Scheduled EDR Contact: 06/24/2019
Data Release Frequency: Varies

Local Lists of Registered Storage Tanks

CA SWEEPS UST: SWEEPS UST Listing

Statewide Environmental Evaluation and Planning System. This underground storage tank listing was updated and maintained by a company contacted by the SWRCB in the early 1990's. The listing is no longer updated or maintained. The local agency is the contact for more information on a site on the SWEEPS list.

Date of Government Version: 06/01/1994
Date Data Arrived at EDR: 07/07/2005
Date Made Active in Reports: 08/11/2005
Number of Days to Update: 35

Source: State Water Resources Control Board
Telephone: N/A
Last EDR Contact: 06/03/2005
Next Scheduled EDR Contact: N/A
Data Release Frequency: No Update Planned

CA UST MENDOCINO: Mendocino County UST Database

A listing of underground storage tank locations in Mendocino County.

Date of Government Version: 12/04/2018
Date Data Arrived at EDR: 12/06/2018
Date Made Active in Reports: 12/14/2018
Number of Days to Update: 8

Source: Department of Public Health
Telephone: 707-463-4466
Last EDR Contact: 02/21/2019
Next Scheduled EDR Contact: 06/10/2019
Data Release Frequency: Annually

CA HIST UST: Hazardous Substance Storage Container Database

The Hazardous Substance Storage Container Database is a historical listing of UST sites. Refer to local/county source for current data.

Date of Government Version: 10/15/1990
Date Data Arrived at EDR: 01/25/1991
Date Made Active in Reports: 02/12/1991
Number of Days to Update: 18

Source: State Water Resources Control Board
Telephone: 916-341-5851
Last EDR Contact: 07/26/2001
Next Scheduled EDR Contact: N/A
Data Release Frequency: No Update Planned

CA SAN FRANCISCO AST: Aboveground Storage Tank Site Listing

Aboveground storage tank sites

Date of Government Version: 09/11/2018
Date Data Arrived at EDR: 09/12/2018
Date Made Active in Reports: 10/11/2018
Number of Days to Update: 29

Source: San Francisco County Department of Public Health
Telephone: 415-252-3896
Last EDR Contact: 01/31/2019
Next Scheduled EDR Contact: 05/20/2019
Data Release Frequency: Varies

CA CERS TANKS: California Environmental Reporting System (CERS) Tanks

List of sites in the California Environmental Protection Agency (CalEPA) Regulated Site Portal which fall under the Aboveground Petroleum Storage and Underground Storage Tank regulatory programs.

Date of Government Version: 10/22/2018
Date Data Arrived at EDR: 10/23/2018
Date Made Active in Reports: 11/30/2018
Number of Days to Update: 38

Source: California Environmental Protection Agency
Telephone: 916-323-2514
Last EDR Contact: 04/11/2019
Next Scheduled EDR Contact: 08/05/2019
Data Release Frequency: Quarterly

CA FID UST: Facility Inventory Database

The Facility Inventory Database (FID) contains a historical listing of active and inactive underground storage tank locations from the State Water Resource Control Board. Refer to local/county source for current data.

Date of Government Version: 10/31/1994
Date Data Arrived at EDR: 09/05/1995
Date Made Active in Reports: 09/29/1995
Number of Days to Update: 24

Source: California Environmental Protection Agency
Telephone: 916-341-5851
Last EDR Contact: 12/28/1998
Next Scheduled EDR Contact: N/A
Data Release Frequency: No Update Planned

Local Land Records

CA LIENS: Environmental Liens Listing

A listing of property locations with environmental liens for California where DTSC is a lien holder.

Date of Government Version: 02/28/2019
Date Data Arrived at EDR: 03/01/2019
Date Made Active in Reports: 04/02/2019
Number of Days to Update: 32

Source: Department of Toxic Substances Control
Telephone: 916-323-3400
Last EDR Contact: 02/27/2019
Next Scheduled EDR Contact: 06/17/2019
Data Release Frequency: Varies

LIENS 2: CERCLA Lien Information

A Federal CERCLA ('Superfund') lien can exist by operation of law at any site or property at which EPA has spent Superfund monies. These monies are spent to investigate and address releases and threatened releases of contamination. CERCLIS provides information as to the identity of these sites and properties.

Date of Government Version: 03/11/2019
Date Data Arrived at EDR: 03/14/2019
Date Made Active in Reports: 03/21/2019
Number of Days to Update: 7

Source: Environmental Protection Agency
Telephone: 202-564-6023
Last EDR Contact: 04/18/2019
Next Scheduled EDR Contact: 08/05/2019
Data Release Frequency: Semi-Annually

CA DEED: Deed Restriction Listing

Site Mitigation and Brownfields Reuse Program Facility Sites with Deed Restrictions & Hazardous Waste Management Program Facility Sites with Deed / Land Use Restriction. The DTSC Site Mitigation and Brownfields Reuse Program (SMBRP) list includes sites cleaned up under the program's oversight and generally does not include current or former hazardous waste facilities that required a hazardous waste facility permit. The list represents deed restrictions that are active. Some sites have multiple deed restrictions. The DTSC Hazardous Waste Management Program (HWMP) has developed a list of current or former hazardous waste facilities that have a recorded land use restriction at the local county recorder's office. The land use restrictions on this list were required by the DTSC HWMP as a result of the presence of hazardous substances that remain on site after the facility (or part of the facility) has been closed or cleaned up. The types of land use restriction include deed notice, deed restriction, or a land use restriction that binds current and future owners.

Date of Government Version: 03/04/2019
Date Data Arrived at EDR: 03/05/2019
Date Made Active in Reports: 04/01/2019
Number of Days to Update: 27

Source: DTSC and SWRCB
Telephone: 916-323-3400
Last EDR Contact: 03/05/2019
Next Scheduled EDR Contact: 06/17/2019
Data Release Frequency: Semi-Annually

HMIRS: Hazardous Materials Information Reporting System

Hazardous Materials Incident Report System. HMIRS contains hazardous material spill incidents reported to DOT.

Date of Government Version: 02/08/2019
Date Data Arrived at EDR: 02/08/2019
Date Made Active in Reports: 03/21/2019
Number of Days to Update: 41

Source: U.S. Department of Transportation
Telephone: 202-366-4555
Last EDR Contact: 03/26/2019
Next Scheduled EDR Contact: 07/08/2019
Data Release Frequency: Quarterly

Records of Emergency Release Reports

CA CHMIRS: California Hazardous Material Incident Report System

California Hazardous Material Incident Reporting System. CHMIRS contains information on reported hazardous material incidents (accidental releases or spills).

Date of Government Version: 10/24/2018
Date Data Arrived at EDR: 01/24/2019
Date Made Active in Reports: 03/05/2019
Number of Days to Update: 40

Source: Office of Emergency Services
Telephone: 916-845-8400
Last EDR Contact: 01/24/2019
Next Scheduled EDR Contact: 05/06/2019
Data Release Frequency: Semi-Annually

CA LDS: Land Disposal Sites Listing (GEOTRACKER)

Land Disposal sites (Landfills) included in GeoTracker. GeoTracker is the Water Boards data management system for sites that impact, or have the potential to impact, water quality in California, with emphasis on groundwater.

Date of Government Version: 12/10/2018
Date Data Arrived at EDR: 12/11/2018
Date Made Active in Reports: 01/15/2019
Number of Days to Update: 35

Source: State Water Qualilty Control Board
Telephone: 866-480-1028
Last EDR Contact: 12/12/2018
Next Scheduled EDR Contact: 03/25/2019
Data Release Frequency: Quarterly

CA MCS: Military Cleanup Sites Listing (GEOTRACKER)

Military sites (consisting of: Military UST sites; Military Privatized sites; and Military Cleanup sites [formerly known as DoD non UST]) included in GeoTracker. GeoTracker is the Water Boards data management system for sites that impact, or have the potential to impact, water quality in California, with emphasis on groundwater.

Date of Government Version: 12/10/2018
Date Data Arrived at EDR: 12/11/2018
Date Made Active in Reports: 01/15/2019
Number of Days to Update: 35

Source: State Water Resources Control Board
Telephone: 866-480-1028
Last EDR Contact: 12/12/2018
Next Scheduled EDR Contact: 03/25/2019
Data Release Frequency: Quarterly

CA SPILLS 90: SPILLS90 data from FirstSearch

Spills 90 includes those spill and release records available exclusively from FirstSearch databases. Typically, they may include chemical, oil and/or hazardous substance spills recorded after 1990. Duplicate records that are already included in EDR incident and release records are not included in Spills 90.

Date of Government Version: 06/06/2012
Date Data Arrived at EDR: 01/03/2013
Date Made Active in Reports: 02/22/2013
Number of Days to Update: 50

Source: FirstSearch
Telephone: N/A
Last EDR Contact: 01/03/2013
Next Scheduled EDR Contact: N/A
Data Release Frequency: No Update Planned

RCRA NonGen / NLR: RCRA - Non Generators / No Longer Regulated

RCRAInfo is EPA's comprehensive information system, providing access to data supporting the Resource Conservation and Recovery Act (RCRA) of 1976 and the Hazardous and Solid Waste Amendments (HSWA) of 1984. The database includes selective information on sites which generate, transport, store, treat and/or dispose of hazardous waste as defined by the Resource Conservation and Recovery Act (RCRA). Non-Generators do not presently generate hazardous waste.

Date of Government Version: 03/25/2019
Date Data Arrived at EDR: 03/27/2019
Date Made Active in Reports: 04/17/2019
Number of Days to Update: 21

Source: Environmental Protection Agency
Telephone: (415) 495-8895
Last EDR Contact: 03/27/2019
Next Scheduled EDR Contact: 07/08/2019
Data Release Frequency: Quarterly

FUDS: Formerly Used Defense Sites

The listing includes locations of Formerly Used Defense Sites properties where the US Army Corps of Engineers is actively working or will take necessary cleanup actions.

Date of Government Version: 01/31/2015
Date Data Arrived at EDR: 07/08/2015
Date Made Active in Reports: 10/13/2015
Number of Days to Update: 97

Source: U.S. Army Corps of Engineers
Telephone: 202-528-4285
Last EDR Contact: 04/03/2019
Next Scheduled EDR Contact: 06/03/2019
Data Release Frequency: Varies

DOD: Department of Defense Sites

This data set consists of federally owned or administered lands, administered by the Department of Defense, that have any area equal to or greater than 640 acres of the United States, Puerto Rico, and the U.S. Virgin Islands.

Date of Government Version: 12/31/2005
Date Data Arrived at EDR: 11/10/2006
Date Made Active in Reports: 01/11/2007
Number of Days to Update: 62

Source: USGS
Telephone: 888-275-8747
Last EDR Contact: 04/12/2019
Next Scheduled EDR Contact: 07/22/2019
Data Release Frequency: Semi-Annually

FEDLAND: Federal and Indian Lands

Federally and Indian administrated lands of the United States. Lands included are administrated by: Army Corps of Engineers, Bureau of Reclamation, National Wild and Scenic River, National Wildlife Refuge, Public Domain Land, Wilderness, Wilderness Study Area, Wildlife Management Area, Bureau of Indian Affairs, Bureau of Land Management, Department of Justice, Forest Service, Fish and Wildlife Service, National Park Service.

Date of Government Version: 12/31/2005
Date Data Arrived at EDR: 02/06/2006
Date Made Active in Reports: 01/11/2007
Number of Days to Update: 339

Source: U.S. Geological Survey
Telephone: 888-275-8747
Last EDR Contact: 04/12/2019
Next Scheduled EDR Contact: 07/22/2019
Data Release Frequency: N/A

SCRD DRYCLEANERS: State Coalition for Remediation of Drycleaners Listing

The State Coalition for Remediation of Drycleaners was established in 1998, with support from the U.S. EPA Office of Superfund Remediation and Technology Innovation. It is comprised of representatives of states with established drycleaner remediation programs. Currently the member states are Alabama, Connecticut, Florida, Illinois, Kansas, Minnesota, Missouri, North Carolina, Oregon, South Carolina, Tennessee, Texas, and Wisconsin.

Date of Government Version: 01/01/2017
Date Data Arrived at EDR: 02/03/2017
Date Made Active in Reports: 04/07/2017
Number of Days to Update: 63

Source: Environmental Protection Agency
Telephone: 615-532-8599
Last EDR Contact: 02/15/2019
Next Scheduled EDR Contact: 05/27/2019
Data Release Frequency: Varies

US FIN ASSUR: Financial Assurance Information

All owners and operators of facilities that treat, store, or dispose of hazardous waste are required to provide proof that they will have sufficient funds to pay for the clean up, closure, and post-closure care of their facilities.

Date of Government Version: 01/31/2019
Date Data Arrived at EDR: 02/04/2019
Date Made Active in Reports: 03/08/2019
Number of Days to Update: 32

Source: Environmental Protection Agency
Telephone: 202-566-1917
Last EDR Contact: 03/26/2019
Next Scheduled EDR Contact: 07/08/2019
Data Release Frequency: Quarterly

EPA WATCH LIST: EPA WATCH LIST

EPA maintains a "Watch List" to facilitate dialogue between EPA, state and local environmental agencies on enforcement matters relating to facilities with alleged violations identified as either significant or high priority. Being on the Watch List does not mean that the facility has actually violated the law only that an investigation by EPA or a state or local environmental agency has led those organizations to allege that an unproven violation has in fact occurred. Being on the Watch List does not represent a higher level of concern regarding the alleged violations that were detected, but instead indicates cases requiring additional dialogue between EPA, state and local agencies - primarily because of the length of time the alleged violation has gone unaddressed or unresolved.

Date of Government Version: 08/30/2013
Date Data Arrived at EDR: 03/21/2014
Date Made Active in Reports: 06/17/2014
Number of Days to Update: 88

Source: Environmental Protection Agency
Telephone: 617-520-3000
Last EDR Contact: 02/08/2019
Next Scheduled EDR Contact: 05/20/2019
Data Release Frequency: Quarterly

2020 COR ACTION: 2020 Corrective Action Program List

The EPA has set ambitious goals for the RCRA Corrective Action program by creating the 2020 Corrective Action Universe. This RCRA cleanup baseline includes facilities expected to need corrective action. The 2020 universe contains a wide variety of sites. Some properties are heavily contaminated while others were contaminated but have since been cleaned up. Still others have not been fully investigated yet, and may require little or no remediation. Inclusion in the 2020 Universe does not necessarily imply failure on the part of a facility to meet its RCRA obligations.

Date of Government Version: 09/30/2017
Date Data Arrived at EDR: 05/08/2018
Date Made Active in Reports: 07/20/2018
Number of Days to Update: 73

Source: Environmental Protection Agency
Telephone: 703-308-4044
Last EDR Contact: 02/08/2019
Next Scheduled EDR Contact: 05/20/2019
Data Release Frequency: Varies

TSCA: Toxic Substances Control Act

Toxic Substances Control Act. TSCA identifies manufacturers and importers of chemical substances included on the TSCA Chemical Substance Inventory list. It includes data on the production volume of these substances by plant site.

Date of Government Version: 12/31/2016
Date Data Arrived at EDR: 06/21/2017
Date Made Active in Reports: 01/05/2018
Number of Days to Update: 198

Source: EPA
Telephone: 202-260-5521
Last EDR Contact: 03/22/2019
Next Scheduled EDR Contact: 07/01/2019
Data Release Frequency: Every 4 Years

TRIS: Toxic Chemical Release Inventory System

Toxic Release Inventory System. TRIS identifies facilities which release toxic chemicals to the air, water and land in reportable quantities under SARA Title III Section 313.

Date of Government Version: 12/31/2016
Date Data Arrived at EDR: 01/10/2018
Date Made Active in Reports: 01/12/2018
Number of Days to Update: 2

Source: EPA
Telephone: 202-566-0250
Last EDR Contact: 02/20/2019
Next Scheduled EDR Contact: 06/03/2019
Data Release Frequency: Annually

SSTS: Section 7 Tracking Systems

Section 7 of the Federal Insecticide, Fungicide and Rodenticide Act, as amended (92 Stat. 829) requires all registered pesticide-producing establishments to submit a report to the Environmental Protection Agency by March 1st each year. Each establishment must report the types and amounts of pesticides, active ingredients and devices being produced, and those having been produced and sold or distributed in the past year.

Date of Government Version: 12/31/2009
Date Data Arrived at EDR: 12/10/2010
Date Made Active in Reports: 02/25/2011
Number of Days to Update: 77

Source: EPA
Telephone: 202-564-4203
Last EDR Contact: 04/24/2019
Next Scheduled EDR Contact: 08/05/2019
Data Release Frequency: Annually

ROD: Records Of Decision

Record of Decision. ROD documents mandate a permanent remedy at an NPL (Superfund) site containing technical and health information to aid in the cleanup.

Date of Government Version: 03/11/2019
Date Data Arrived at EDR: 03/14/2019
Date Made Active in Reports: 04/01/2019
Number of Days to Update: 18

Source: EPA
Telephone: 703-416-0223
Last EDR Contact: 04/18/2019
Next Scheduled EDR Contact: 06/17/2019
Data Release Frequency: Annually

RMP: Risk Management Plans

When Congress passed the Clean Air Act Amendments of 1990, it required EPA to publish regulations and guidance for chemical accident prevention at facilities using extremely hazardous substances. The Risk Management Program Rule (RMP Rule) was written to implement Section 112(r) of these amendments. The rule, which built upon existing industry codes and standards, requires companies of all sizes that use certain flammable and toxic substances to develop a Risk Management Program, which includes a(n): Hazard assessment that details the potential effects of an accidental release, an accident history of the last five years, and an evaluation of worst-case and alternative accidental releases; Prevention program that includes safety precautions and maintenance, monitoring, and employee training measures; and Emergency response program that spells out emergency health care, employee training measures and procedures for informing the public and response agencies (e.g the fire department) should an accident occur.

Date of Government Version: 02/01/2019
Date Data Arrived at EDR: 02/14/2019
Date Made Active in Reports: 03/21/2019
Number of Days to Update: 35

Source: Environmental Protection Agency
Telephone: 202-564-8600
Last EDR Contact: 04/22/2019
Next Scheduled EDR Contact: 08/05/2019
Data Release Frequency: Varies

RAATS: RCRA Administrative Action Tracking System

RCRA Administration Action Tracking System. RAATS contains records based on enforcement actions issued under RCRA pertaining to major violators and includes administrative and civil actions brought by the EPA. For administration actions after September 30, 1995, data entry in the RAATS database was discontinued. EPA will retain a copy of the database for historical records. It was necessary to terminate RAATS because a decrease in agency resources made it impossible to continue to update the information contained in the database.

Date of Government Version: 04/17/1995
Date Data Arrived at EDR: 07/03/1995
Date Made Active in Reports: 08/07/1995
Number of Days to Update: 35

Source: EPA
Telephone: 202-564-4104
Last EDR Contact: 06/02/2008
Next Scheduled EDR Contact: 09/01/2008
Data Release Frequency: No Update Planned

PRP: Potentially Responsible Parties
A listing of verified Potentially Responsible Parties

Date of Government Version: 03/11/2019
Date Data Arrived at EDR: 03/14/2019
Date Made Active in Reports: 04/17/2019
Number of Days to Update: 34

Source: EPA
Telephone: 202-564-6023
Last EDR Contact: 04/18/2019
Next Scheduled EDR Contact: 05/20/2019
Data Release Frequency: Quarterly

PADS: PCB Activity Database System
PCB Activity Database. PADS Identifies generators, transporters, commercial storers and/or brokers and disposers of PCB's who are required to notify the EPA of such activities.

Date of Government Version: 09/14/2018
Date Data Arrived at EDR: 10/11/2018
Date Made Active in Reports: 12/07/2018
Number of Days to Update: 57

Source: EPA
Telephone: 202-566-0500
Last EDR Contact: 04/10/2019
Next Scheduled EDR Contact: 07/22/2019
Data Release Frequency: Annually

ICIS: Integrated Compliance Information System
The Integrated Compliance Information System (ICIS) supports the information needs of the national enforcement and compliance program as well as the unique needs of the National Pollutant Discharge Elimination System (NPDES) program.

Date of Government Version: 11/18/2016
Date Data Arrived at EDR: 11/23/2016
Date Made Active in Reports: 02/10/2017
Number of Days to Update: 79

Source: Environmental Protection Agency
Telephone: 202-564-2501
Last EDR Contact: 04/08/2019
Next Scheduled EDR Contact: 07/22/2019
Data Release Frequency: Quarterly

FTTS: FIFRA/ TSCA Tracking System - FIFRA (Federal Insecticide, Fungicide, & Rodenticide Act)/TSCA (Toxic Substances Control Act)
FTTS tracks administrative cases and pesticide enforcement actions and compliance activities related to FIFRA, TSCA and EPCRA (Emergency Planning and Community Right-to-Know Act). To maintain currency, EDR contacts the Agency on a quarterly basis.

Date of Government Version: 04/09/2009
Date Data Arrived at EDR: 04/16/2009
Date Made Active in Reports: 05/11/2009
Number of Days to Update: 25

Source: EPA/Office of Prevention, Pesticides and Toxic Substances
Telephone: 202-566-1667
Last EDR Contact: 08/18/2017
Next Scheduled EDR Contact: 12/04/2017
Data Release Frequency: Quarterly

FTTS INSP: FIFRA/ TSCA Tracking System - FIFRA (Federal Insecticide, Fungicide, & Rodenticide Act)/TSCA (Toxic Substances Control Act)
FTTS tracks administrative cases and pesticide enforcement actions and compliance activities related to FIFRA, TSCA and EPCRA (Emergency Planning and Community Right-to-Know Act). To maintain currency, EDR contacts the Agency on a quarterly basis.

Date of Government Version: 04/09/2009
Date Data Arrived at EDR: 04/16/2009
Date Made Active in Reports: 05/11/2009
Number of Days to Update: 25

Source: EPA/Office of Prevention, Pesticides and Toxic Substances
Telephone: 202-566-1667
Last EDR Contact: 08/18/2017
Next Scheduled EDR Contact: 12/04/2017
Data Release Frequency: Quarterly

MLTS: Material Licensing Tracking System
MLTS is maintained by the Nuclear Regulatory Commission and contains a list of approximately 8,100 sites which possess or use radioactive materials and which are subject to NRC licensing requirements. To maintain currency, EDR contacts the Agency on a quarterly basis.

Date of Government Version: 08/30/2016
Date Data Arrived at EDR: 09/08/2016
Date Made Active in Reports: 10/21/2016
Number of Days to Update: 43

Source: Nuclear Regulatory Commission
Telephone: 301-415-7169
Last EDR Contact: 04/22/2019
Next Scheduled EDR Contact: 08/05/2019
Data Release Frequency: Quarterly

COAL ASH DOE: Steam-Electric Plant Operation Data
A listing of power plants that store ash in surface ponds.

Date of Government Version: 12/31/2005
Date Data Arrived at EDR: 08/07/2009
Date Made Active in Reports: 10/22/2009
Number of Days to Update: 76
Source: Department of Energy
Telephone: 202-586-8719
Last EDR Contact: 03/07/2019
Next Scheduled EDR Contact: 06/17/2019
Data Release Frequency: Varies

COAL ASH EPA: Coal Combustion Residues Surface Impoundments List
A listing of coal combustion residues surface impoundments with high hazard potential ratings.

Date of Government Version: 07/01/2014
Date Data Arrived at EDR: 09/10/2014
Date Made Active in Reports: 10/20/2014
Number of Days to Update: 40
Source: Environmental Protection Agency
Telephone: N/A
Last EDR Contact: 03/05/2019
Next Scheduled EDR Contact: 06/17/2019
Data Release Frequency: Varies

PCB TRANSFORMER: PCB Transformer Registration Database
The database of PCB transformer registrations that includes all PCB registration submittals.

Date of Government Version: 05/24/2017
Date Data Arrived at EDR: 11/30/2017
Date Made Active in Reports: 12/15/2017
Number of Days to Update: 15
Source: Environmental Protection Agency
Telephone: 202-566-0517
Last EDR Contact: 01/25/2019
Next Scheduled EDR Contact: 05/06/2019
Data Release Frequency: Varies

RADINFO: Radiation Information Database
The Radiation Information Database (RADINFO) contains information about facilities that are regulated by U.S. Environmental Protection Agency (EPA) regulations for radiation and radioactivity.

Date of Government Version: 01/02/2019
Date Data Arrived at EDR: 01/03/2019
Date Made Active in Reports: 03/15/2019
Number of Days to Update: 71
Source: Environmental Protection Agency
Telephone: 202-343-9775
Last EDR Contact: 04/02/2019
Next Scheduled EDR Contact: 07/15/2019
Data Release Frequency: Quarterly

HIST FTTS: FIFRA/TSCA Tracking System Inspection & Enforcement Case Listing
A complete inspection and enforcement case listing from the FIFRA/TSCA Tracking System (FTTS) for all ten EPA regions. The information was obtained from the National Compliance Database (NCDB). NCDB supports the implementation of FIFRA (Federal Insecticide, Fungicide, and Rodenticide Act) and TSCA (Toxic Substances Control Act). Some EPA regions are now closing out records. Because of that, and the fact that some EPA regions are not providing EPA Headquarters with updated records, it was decided to create a HIST FTTS database. It included records that may not be included in the newer FTTS database updates. This database is no longer updated.

Date of Government Version: 10/19/2006
Date Data Arrived at EDR: 03/01/2007
Date Made Active in Reports: 04/10/2007
Number of Days to Update: 40
Source: Environmental Protection Agency
Telephone: 202-564-2501
Last EDR Contact: 12/17/2008
Next Scheduled EDR Contact: 03/17/2008
Data Release Frequency: No Update Planned

HIST FTTS INSP: FIFRA/TSCA Tracking System Inspection & Enforcement Case Listing
A complete inspection and enforcement case listing from the FIFRA/TSCA Tracking System (FTTS) for all ten EPA regions. The information was obtained from the National Compliance Database (NCDB). NCDB supports the implementation of FIFRA (Federal Insecticide, Fungicide, and Rodenticide Act) and TSCA (Toxic Substances Control Act). Some EPA regions are now closing out records. Because of that, and the fact that some EPA regions are not providing EPA Headquarters with updated records, it was decided to create a HIST FTTS database. It included records that may not be included in the newer FTTS database updates. This database is no longer updated.

Date of Government Version: 10/19/2006
Date Data Arrived at EDR: 03/01/2007
Date Made Active in Reports: 04/10/2007
Number of Days to Update: 40

Source: Environmental Protection Agency
Telephone: 202-564-2501
Last EDR Contact: 12/17/2008
Next Scheduled EDR Contact: 03/17/2008
Data Release Frequency: No Update Planned

DOT OPS: Incident and Accident Data

Department of Transporation, Office of Pipeline Safety Incident and Accident data.

Date of Government Version: 12/03/2018
Date Data Arrived at EDR: 01/29/2019
Date Made Active in Reports: 03/21/2019
Number of Days to Update: 51

Source: Department of Transporation, Office of Pipeline Safety
Telephone: 202-366-4595
Last EDR Contact: 01/29/2019
Next Scheduled EDR Contact: 05/11/2019
Data Release Frequency: Quarterly

CONSENT: Superfund (CERCLA) Consent Decrees

Major legal settlements that establish responsibility and standards for cleanup at NPL (Superfund) sites. Released periodically by United States District Courts after settlement by parties to litigation matters.

Date of Government Version: 12/31/2018
Date Data Arrived at EDR: 02/11/2019
Date Made Active in Reports: 03/21/2019
Number of Days to Update: 38

Source: Department of Justice, Consent Decree Library
Telephone: Varies
Last EDR Contact: 04/05/2019
Next Scheduled EDR Contact: 07/22/2019
Data Release Frequency: Varies

BRS: Biennial Reporting System

The Biennial Reporting System is a national system administered by the EPA that collects data on the generation and management of hazardous waste. BRS captures detailed data from two groups: Large Quantity Generators (LQG) and Treatment, Storage, and Disposal Facilities.

Date of Government Version: 12/31/2015
Date Data Arrived at EDR: 02/22/2017
Date Made Active in Reports: 09/28/2017
Number of Days to Update: 218

Source: EPA/NTIS
Telephone: 800-424-9346
Last EDR Contact: 02/13/2019
Next Scheduled EDR Contact: 06/03/2019
Data Release Frequency: Biennially

INDIAN RESERV: Indian Reservations

This map layer portrays Indian administered lands of the United States that have any area equal to or greater than 640 acres.

Date of Government Version: 12/31/2014
Date Data Arrived at EDR: 07/14/2015
Date Made Active in Reports: 01/10/2017
Number of Days to Update: 546

Source: USGS
Telephone: 202-208-3710
Last EDR Contact: 04/11/2019
Next Scheduled EDR Contact: 07/22/2019
Data Release Frequency: Semi-Annually

FUSRAP: Formerly Utilized Sites Remedial Action Program

DOE established the Formerly Utilized Sites Remedial Action Program (FUSRAP) in 1974 to remediate sites where radioactive contamination remained from Manhattan Project and early U.S. Atomic Energy Commission (AEC) operations.

Date of Government Version: 08/08/2017
Date Data Arrived at EDR: 09/11/2018
Date Made Active in Reports: 09/14/2018
Number of Days to Update: 3

Source: Department of Energy
Telephone: 202-586-3559
Last EDR Contact: 01/31/2019
Next Scheduled EDR Contact: 05/20/2019
Data Release Frequency: Varies

UMTRA: Uranium Mill Tailings Sites

Uranium ore was mined by private companies for federal government use in national defense programs. When the mills shut down, large piles of the sand-like material (mill tailings) remain after uranium has been extracted from the ore. Levels of human exposure to radioactive materials from the piles are low; however, in some cases tailings were used as construction materials before the potential health hazards of the tailings were recognized.

Date of Government Version: 06/23/2017
Date Data Arrived at EDR: 10/11/2017
Date Made Active in Reports: 11/03/2017
Number of Days to Update: 23

Source: Department of Energy
Telephone: 505-845-0011
Last EDR Contact: 02/22/2019
Next Scheduled EDR Contact: 06/03/2019
Data Release Frequency: Varies

LEAD SMELTER 1: Lead Smelter Sites
A listing of former lead smelter site locations.

Date of Government Version: 03/11/2019
Date Data Arrived at EDR: 03/14/2019
Date Made Active in Reports: 03/21/2019
Number of Days to Update: 7

Source: Environmental Protection Agency
Telephone: 703-603-8787
Last EDR Contact: 04/18/2019
Next Scheduled EDR Contact: 07/15/2019
Data Release Frequency: Varies

LEAD SMELTER 2: Lead Smelter Sites
A listing of former lead smelter site locations.

Date of Government Version: 03/11/2019
Date Data Arrived at EDR: 03/14/2019
Date Made Active in Reports: 03/21/2019
Number of Days to Update: 7

Source: Environmental Protection Agency
Telephone: 703-603-8787
Last EDR Contact: 04/18/2019
Next Scheduled EDR Contact: 07/15/2019
Data Release Frequency: Varies

US AIRS (AFS): Aerometric Information Retrieval System Facility Subsystem

Date of Government Version: 10/27/2009
Date Data Arrived at EDR: 11/10/2009
Date Made Active in Reports: 12/08/2009
Number of Days to Update: 28

Source: N/A
Telephone: N/A
Last EDR Contact: 11/12/1996
Next Scheduled EDR Contact: N/A
Data Release Frequency: Annually

US AIRS MINOR: Aerometric Information Retrieval System Facility Subsystem

Date of Government Version: 10/27/2009
Date Data Arrived at EDR: 11/10/2009
Date Made Active in Reports: 12/08/2009
Number of Days to Update: 28

Source: N/A
Telephone: N/A
Last EDR Contact: 11/12/1996
Next Scheduled EDR Contact: N/A
Data Release Frequency: Annually

US MINES: Active Mines & Mineral Plants Database Listing
Active Mines and Mineral Processing Plant operations for commodities monitored by the Minerals Information Team of the USGS.

Date of Government Version: 04/14/2011
Date Data Arrived at EDR: 06/08/2011
Date Made Active in Reports: 09/13/2011
Number of Days to Update: 97

Source: USGS
Telephone: 703-648-7709
Last EDR Contact: 03/01/2019
Next Scheduled EDR Contact: 06/10/2019
Data Release Frequency: Varies

US MINES 2: Active Mines & Mineral Plants Database Listing
Active Mines and Mineral Processing Plant operations for commodities monitored by the Minerals Information Team of the USGS.

Date of Government Version: 04/14/2011
Date Data Arrived at EDR: 06/08/2011
Date Made Active in Reports: 09/13/2011
Number of Days to Update: 97

Source: USGS
Telephone: 703-648-7709
Last EDR Contact: 03/01/2019
Next Scheduled EDR Contact: 06/10/2019
Data Release Frequency: Varies

US MINES 3: Active Mines & Mineral Plants Database Listing

Active Mines and Mineral Processing Plant operations for commodities monitored by the Minerals Information Team of the USGS.

Date of Government Version: 04/14/2011
Date Data Arrived at EDR: 06/08/2011
Date Made Active in Reports: 09/13/2011
Number of Days to Update: 97

Source: USGS
Telephone: 703-648-7709
Last EDR Contact: 03/01/2019
Next Scheduled EDR Contact: 06/10/2019
Data Release Frequency: Varies

ABANDONED MINES: Abandoned Mines

An inventory of land and water impacted by past mining (primarily coal mining) is maintained by OSMRE to provide information needed to implement the Surface Mining Control and Reclamation Act of 1977 (SMCRA). The inventory contains information on the location, type, and extent of AML impacts, as well as, information on the cost associated with the reclamation of those problems. The inventory is based upon field surveys by State, Tribal, and OSMRE program officials. It is dynamic to the extent that it is modified as new problems are identified and existing problems are reclaimed.

Date of Government Version: 09/10/2018
Date Data Arrived at EDR: 09/11/2018
Date Made Active in Reports: 09/14/2018
Number of Days to Update: 3

Source: Department of Interior
Telephone: 202-208-2609
Last EDR Contact: 03/21/2019
Next Scheduled EDR Contact: 06/24/2019
Data Release Frequency: Quarterly

FINDS: Facility Index System/Facility Registry System

Facility Index System. FINDS contains both facility information and 'pointers' to other sources that contain more detail. EDR includes the following FINDS databases in this report: PCS (Permit Compliance System), AIRS (Aerometric Information Retrieval System), DOCKET (Enforcement Docket used to manage and track information on civil judicial enforcement cases for all environmental statutes), FURS (Federal Underground Injection Control), C-DOCKET (Criminal Docket System used to track criminal enforcement actions for all environmental statutes), FFIS (Federal Facilities Information System), STATE (State Environmental Laws and Statutes), and PADS (PCB Activity Data System).

Date of Government Version: 02/15/2019
Date Data Arrived at EDR: 03/05/2019
Date Made Active in Reports: 03/15/2019
Number of Days to Update: 10

Source: EPA
Telephone: (415) 947-8000
Last EDR Contact: 03/05/2019
Next Scheduled EDR Contact: 06/17/2019
Data Release Frequency: Quarterly

UXO: Unexploded Ordnance Sites

A listing of unexploded ordnance site locations

Date of Government Version: 12/31/2017
Date Data Arrived at EDR: 01/17/2019
Date Made Active in Reports: 04/01/2019
Number of Days to Update: 74

Source: Department of Defense
Telephone: 703-704-1564
Last EDR Contact: 04/15/2019
Next Scheduled EDR Contact: 07/29/2019
Data Release Frequency: Varies

DOCKET HWC: Hazardous Waste Compliance Docket Listing

A complete list of the Federal Agency Hazardous Waste Compliance Docket Facilities.

Date of Government Version: 05/31/2018
Date Data Arrived at EDR: 07/26/2018
Date Made Active in Reports: 10/05/2018
Number of Days to Update: 71

Source: Environmental Protection Agency
Telephone: 202-564-0527
Last EDR Contact: 03/01/2019
Next Scheduled EDR Contact: 06/10/2019
Data Release Frequency: Varies

ECHO: Enforcement & Compliance History Information

ECHO provides integrated compliance and enforcement information for about 800,000 regulated facilities nationwide.

Date of Government Version: 03/03/2019
Date Data Arrived at EDR: 03/05/2019
Date Made Active in Reports: 04/01/2019
Number of Days to Update: 27

Source: Environmental Protection Agency
Telephone: 202-564-2280
Last EDR Contact: 04/09/2019
Next Scheduled EDR Contact: 07/22/2019
Data Release Frequency: Quarterly

FUELS PROGRAM: EPA Fuels Program Registered Listing

This listing includes facilities that are registered under the Part 80 (Code of Federal Regulations) EPA Fuels Programs. All companies now are required to submit new and updated registrations.

Date of Government Version: 02/19/2019
Date Data Arrived at EDR: 02/21/2019
Date Made Active in Reports: 04/01/2019
Number of Days to Update: 39

Source: EPA
Telephone: 800-385-6164
Last EDR Contact: 02/21/2019
Next Scheduled EDR Contact: 06/03/2019
Data Release Frequency: Quarterly

Other Ascertainable Records

CA BOND EXP. PLAN: Bond Expenditure Plan

Department of Health Services developed a site-specific expenditure plan as the basis for an appropriation of Hazardous Substance Cleanup Bond Act funds. It is not updated.

Date of Government Version: 01/01/1989
Date Data Arrived at EDR: 07/27/1994
Date Made Active in Reports: 08/02/1994
Number of Days to Update: 6

Source: Department of Health Services
Telephone: 916-255-2118
Last EDR Contact: 05/31/1994
Next Scheduled EDR Contact: N/A
Data Release Frequency: No Update Planned

CA CORTESE: "Cortese" Hazardous Waste & Substances Sites List

The sites for the list are designated by the State Water Resource Control Board (LUST), the Integrated Waste Board (SWF/LS), and the Department of Toxic Substances Control (Cal-Sites).

Date of Government Version: 12/20/2018
Date Data Arrived at EDR: 12/21/2018
Date Made Active in Reports: 02/28/2019
Number of Days to Update: 69

Source: CAL EPA/Office of Emergency Information
Telephone: 916-323-3400
Last EDR Contact: 03/26/2019
Next Scheduled EDR Contact: 07/08/2019
Data Release Frequency: Quarterly

CA CUPA SAN FRANCISCO CO: CUPA Facility Listing

Cupa facilities

Date of Government Version: 09/11/2018
Date Data Arrived at EDR: 09/12/2018
Date Made Active in Reports: 09/19/2018
Number of Days to Update: 7

Source: San Francisco County Department of Environmental Health
Telephone: 415-252-3896
Last EDR Contact: 04/18/2019
Next Scheduled EDR Contact: 05/20/2019
Data Release Frequency: Varies

CA CUPA LIVERMORE-PLEASANTON: CUPA Facility Listing

list of facilities associated with the various CUPA programs in Livermore-Pleasanton

Date of Government Version: 01/23/2019
Date Data Arrived at EDR: 02/26/2019
Date Made Active in Reports: 04/01/2019
Number of Days to Update: 34

Source: Livermore-Pleasanton Fire Department
Telephone: 925-454-2361
Last EDR Contact: 02/26/2019
Next Scheduled EDR Contact: 05/27/2019
Data Release Frequency: Varies

CA DRYCLEAN AVAQMD: Antelope Valley Air Quality Management District Drycleaner Listing

A listing of dry cleaners in the Antelope Valley Air Quality Management District.

Date of Government Version: 02/27/2019
Date Data Arrived at EDR: 02/28/2019
Date Made Active in Reports: 04/01/2019
Number of Days to Update: 32

Source: Antelope Valley Air Quality Management District
Telephone: 661-723-8070
Last EDR Contact: 02/27/2019
Next Scheduled EDR Contact: 06/17/2019
Data Release Frequency: Varies

CA DRYCLEANERS: Cleaner Facilities

A list of drycleaner related facilities that have EPA ID numbers. These are facilities with certain SIC codes: power laundries, family and commercial; garment pressing and cleaner's agents; linen supply; coin-operated laundries and cleaning; drycleaning plants, except rugs; carpet and upholster cleaning; industrial launderers; laundry and garment services.

Date of Government Version: 12/13/2018
Date Data Arrived at EDR: 01/17/2019
Date Made Active in Reports: 03/05/2019
Number of Days to Update: 47

Source: Department of Toxic Substance Control
Telephone: 916-327-4498
Last EDR Contact: 02/27/2019
Next Scheduled EDR Contact: 06/17/2019
Data Release Frequency: Annually

CA DRYCLEAN SOUTH COAST: South Coast Air Quality Management District Drycleaner Listing

A listing of dry cleaners in the South Coast Air Quality Management District

Date of Government Version: 03/19/2019
Date Data Arrived at EDR: 03/22/2019
Date Made Active in Reports: 04/09/2019
Number of Days to Update: 18

Source: South Coast Air Quality Management District
Telephone: 909-396-3211
Last EDR Contact: 03/22/2019
Next Scheduled EDR Contact: 06/10/2019
Data Release Frequency: Varies

CA EMI: Emissions Inventory Data

Toxics and criteria pollutant emissions data collected by the ARB and local air pollution agencies.

Date of Government Version: 12/31/2017
Date Data Arrived at EDR: 06/20/2018
Date Made Active in Reports: 08/06/2018
Number of Days to Update: 47

Source: California Air Resources Board
Telephone: 916-322-2990
Last EDR Contact: 03/22/2019
Next Scheduled EDR Contact: 07/01/2019
Data Release Frequency: Varies

CA ENF: Enforcement Action Listing

A listing of Water Board Enforcement Actions. Formal is everything except Oral/Verbal Communication, Notice of Violation, Expedited Payment Letter, and Staff Enforcement Letter.

Date of Government Version: 11/01/2018
Date Data Arrived at EDR: 11/02/2018
Date Made Active in Reports: 12/13/2018
Number of Days to Update: 41

Source: State Water Resoruces Control Board
Telephone: 916-445-9379
Last EDR Contact: 04/23/2019
Next Scheduled EDR Contact: 08/05/2019
Data Release Frequency: Varies

CA Financial Assurance 1: Financial Assurance Information Listing

Financial Assurance information

Date of Government Version: 01/10/2019
Date Data Arrived at EDR: 01/23/2019
Date Made Active in Reports: 03/05/2019
Number of Days to Update: 41

Source: Department of Toxic Substances Control
Telephone: 916-255-3628
Last EDR Contact: 04/22/2019
Next Scheduled EDR Contact: 08/05/2019
Data Release Frequency: Varies

CA Financial Assurance 2: Financial Assurance Information Listing

A listing of financial assurance information for solid waste facilities. Financial assurance is intended to ensure that resources are available to pay for the cost of closure, post-closure care, and corrective measures if the owner or operator of a regulated facility is unable or unwilling to pay.

Date of Government Version: 02/15/2019
Date Data Arrived at EDR: 02/19/2019
Date Made Active in Reports: 03/05/2019
Number of Days to Update: 14

Source: California Integrated Waste Management Board
Telephone: 916-341-6066
Last EDR Contact: 02/11/2019
Next Scheduled EDR Contact: 05/27/2019
Data Release Frequency: Varies

CA HAZNET: Facility and Manifest Data

Facility and Manifest Data. The data is extracted from the copies of hazardous waste manifests received each year by the DTSC. The annual volume of manifests is typically 700,000 - 1,000,000 annually, representing approximately 350,000 - 500,000 shipments. Data are from the manifests submitted without correction, and therefore many contain some invalid values for data elements such as generator ID, TSD ID, waste category, and disposal method. This database begins with calendar year 1993.

Date of Government Version: 12/31/2017
Date Data Arrived at EDR: 10/10/2018
Date Made Active in Reports: 11/16/2018
Number of Days to Update: 37

Source: California Environmental Protection Agency
Telephone: 916-255-1136
Last EDR Contact: 04/22/2019
Next Scheduled EDR Contact: 07/22/2019
Data Release Frequency: Annually

CA ICE: ICE

Contains data pertaining to the Permitted Facilities with Inspections / Enforcements sites tracked in Envirostor.

Date of Government Version: 02/19/2019
Date Data Arrived at EDR: 02/20/2019
Date Made Active in Reports: 03/05/2019
Number of Days to Update: 13

Source: Department of Toxic Subsances Control
Telephone: 877-786-9427
Last EDR Contact: 02/20/2019
Next Scheduled EDR Contact: 06/03/2019
Data Release Frequency: Quarterly

CA HIST CORTESE: Hazardous Waste & Substance Site List

The sites for the list are designated by the State Water Resource Control Board [LUST], the Integrated Waste Board [SWF/LS], and the Department of Toxic Substances Control [CALSITES]. This listing is no longer updated by the state agency.

Date of Government Version: 04/01/2001
Date Data Arrived at EDR: 01/22/2009
Date Made Active in Reports: 04/08/2009
Number of Days to Update: 76

Source: Department of Toxic Substances Control
Telephone: 916-323-3400
Last EDR Contact: 01/22/2009
Next Scheduled EDR Contact: N/A
Data Release Frequency: No Update Planned

CA HWP: EnviroStor Permitted Facilities Listing

Detailed information on permitted hazardous waste facilities and corrective action ("cleanups") tracked in EnviroStor.

Date of Government Version: 02/19/2019
Date Data Arrived at EDR: 02/20/2019
Date Made Active in Reports: 03/05/2019
Number of Days to Update: 13

Source: Department of Toxic Substances Control
Telephone: 916-323-3400
Last EDR Contact: 02/20/2019
Next Scheduled EDR Contact: 06/03/2019
Data Release Frequency: Quarterly

CA HWT: Registered Hazardous Waste Transporter Database

A listing of hazardous waste transporters. In California, unless specifically exempted, it is unlawful for any person to transport hazardous wastes unless the person holds a valid registration issued by DTSC. A hazardous waste transporter registration is valid for one year and is assigned a unique registration number.

Date of Government Version: 01/07/2019
Date Data Arrived at EDR: 01/08/2019
Date Made Active in Reports: 03/05/2019
Number of Days to Update: 56

Source: Department of Toxic Substances Control
Telephone: 916-440-7145
Last EDR Contact: 04/09/2019
Next Scheduled EDR Contact: 07/22/2019
Data Release Frequency: Quarterly

CA MINES: Mines Site Location Listing
A listing of mine site locations from the Office of Mine Reclamation.

Date of Government Version: 12/10/2018
Date Data Arrived at EDR: 12/12/2018
Date Made Active in Reports: 01/15/2019
Number of Days to Update: 34
Source: Department of Conservation
Telephone: 916-322-1080
Last EDR Contact: 12/12/2018
Next Scheduled EDR Contact: 03/25/2019
Data Release Frequency: Quarterly

CA MWMP: Medical Waste Management Program Listing
The Medical Waste Management Program (MWMP) ensures the proper handling and disposal of medical waste by permitting and inspecting medical waste Offsite Treatment Facilities (PDF) and Transfer Stations (PDF) throughout the state. MWMP also oversees all Medical Waste Transporters.

Date of Government Version: 02/20/2019
Date Data Arrived at EDR: 03/05/2019
Date Made Active in Reports: 04/02/2019
Number of Days to Update: 28
Source: Department of Public Health
Telephone: 916-558-1784
Last EDR Contact: 03/05/2019
Next Scheduled EDR Contact: 06/17/2019
Data Release Frequency: Varies

CA NPDES: NPDES Permits Listing
A listing of NPDES permits, including stormwater.

Date of Government Version: 02/11/2019
Date Data Arrived at EDR: 02/12/2019
Date Made Active in Reports: 03/07/2019
Number of Days to Update: 23
Source: State Water Resources Control Board
Telephone: 916-445-9379
Last EDR Contact: 02/12/2019
Next Scheduled EDR Contact: 05/27/2019
Data Release Frequency: Quarterly

CA PEST LIC: Pesticide Regulation Licenses Listing
A listing of licenses and certificates issued by the Department of Pesticide Regulation. The DPR issues licenses and/or certificates to: Persons and businesses that apply or sell pesticides; Pest control dealers and brokers; Persons who advise on agricultural pesticide applications.

Date of Government Version: 03/04/2019
Date Data Arrived at EDR: 03/05/2019
Date Made Active in Reports: 04/05/2019
Number of Days to Update: 31
Source: Department of Pesticide Regulation
Telephone: 916-445-4038
Last EDR Contact: 03/05/2019
Next Scheduled EDR Contact: 06/17/2019
Data Release Frequency: Quarterly

CA PROC: Certified Processors Database
A listing of certified processors.

Date of Government Version: 12/10/2018
Date Data Arrived at EDR: 12/12/2018
Date Made Active in Reports: 01/15/2019
Number of Days to Update: 34
Source: Department of Conservation
Telephone: 916-323-3836
Last EDR Contact: 03/13/2019
Next Scheduled EDR Contact: 06/24/2019
Data Release Frequency: Quarterly

CA NOTIFY 65: Proposition 65 Records
Listings of all Proposition 65 incidents reported to counties by the State Water Resources Control Board and the Regional Water Quality Control Board. This database is no longer updated by the reporting agency.

Date of Government Version: 09/19/2018
Date Data Arrived at EDR: 09/20/2018
Date Made Active in Reports: 10/19/2018
Number of Days to Update: 29
Source: State Water Resources Control Board
Telephone: 916-445-3846
Last EDR Contact: 03/18/2019
Next Scheduled EDR Contact: 07/01/2019
Data Release Frequency: No Update Planned

CA UIC: UIC Listing
A listing of wells identified as underground injection wells, in the California Oil and Gas Wells database.

Date of Government Version: 04/27/2018
Date Data Arrived at EDR: 06/13/2018
Date Made Active in Reports: 07/17/2018
Number of Days to Update: 34
Source: Deaprtment of Conservation
Telephone: 916-445-2408
Last EDR Contact: 03/13/2019
Next Scheduled EDR Contact: 06/24/2019
Data Release Frequency: Varies

CA UIC GEO: Underground Injection Control Sites (GEOTRACKER)
Underground control injection sites

Date of Government Version: 12/10/2018
Date Data Arrived at EDR: 12/11/2018
Date Made Active in Reports: 01/15/2019
Number of Days to Update: 35
Source: State Water Resource Control Board
Telephone: 866-480-1028
Last EDR Contact: 12/12/2018
Next Scheduled EDR Contact: 03/25/2019
Data Release Frequency: Varies

CA WASTEWATER PITS: Oil Wastewater Pits Listing
Water officials discovered that oil producers have been dumping chemical-laden wastewater into hundreds of unlined pits that are operating without proper permits. Inspections completed by the Central Valley Regional Water Quality Control Board revealed the existence of previously unidentified waste sites. The water boards review found that more than one-third of the region's active disposal pits are operating without permission.

Date of Government Version: 05/08/2018
Date Data Arrived at EDR: 07/11/2018
Date Made Active in Reports: 09/13/2018
Number of Days to Update: 64
Source: RWQCB, Central Valley Region
Telephone: 559-445-5577
Last EDR Contact: 04/12/2019
Next Scheduled EDR Contact: 07/22/2019
Data Release Frequency: Varies

CA WDS: Waste Discharge System
Sites which have been issued waste discharge requirements.

Date of Government Version: 06/19/2007
Date Data Arrived at EDR: 06/20/2007
Date Made Active in Reports: 06/29/2007
Number of Days to Update: 9
Source: State Water Resources Control Board
Telephone: 916-341-5227
Last EDR Contact: 02/13/2019
Next Scheduled EDR Contact: 06/03/2019
Data Release Frequency: Quarterly

CA MILITARY PRIV SITES: Military Privatized Sites (GEOTRACKER)
Military privatized sites

Date of Government Version: 12/10/2018
Date Data Arrived at EDR: 12/11/2018
Date Made Active in Reports: 01/15/2019
Number of Days to Update: 35
Source: State Water Resources Control Board
Telephone: 866-480-1028
Last EDR Contact: 12/12/2018
Next Scheduled EDR Contact: 03/25/2019
Data Release Frequency: Varies

CA PROJECT: Project Sites (GEOTRACKER)
Projects sites

Date of Government Version: 12/10/2018
Date Data Arrived at EDR: 12/11/2018
Date Made Active in Reports: 01/15/2019
Number of Days to Update: 35
Source: State Water Resources Control Board
Telephone: 866-480-1028
Last EDR Contact: 12/12/2018
Next Scheduled EDR Contact: 03/25/2019
Data Release Frequency: Varies

CA WDR: Waste Discharge Requirements Listing
In general, the Waste Discharge Requirements (WDRs) Program (sometimes also referred to as the "Non Chapter 15 (Non 15) Program") regulates point discharges that are exempt pursuant to Subsection 20090 of Title 27 and not subject to the Federal Water Pollution Control Act. Exemptions from Title 27 may be granted for nine categories of discharges (e.g., sewage, wastewater, etc.) that meet, and continue to meet, the preconditions listed for each specific exemption. The scope of the WDRs Program also includes the discharge of wastes classified as inert, pursuant to section 20230 of Title 27.

Date of Government Version: 12/10/2018
Date Data Arrived at EDR: 12/12/2018
Date Made Active in Reports: 01/18/2019
Number of Days to Update: 37

Source: State Water Resources Control Board
Telephone: 916-341-5810
Last EDR Contact: 03/13/2019
Next Scheduled EDR Contact: 06/24/2019
Data Release Frequency: Quarterly

CA CIWQS: California Integrated Water Quality System

The California Integrated Water Quality System (CIWQS) is a computer system used by the State and Regional Water Quality Control Boards to track information about places of environmental interest, manage permits and other orders, track inspections, and manage violations and enforcement activities.

Date of Government Version: 03/05/2019
Date Data Arrived at EDR: 03/05/2019
Date Made Active in Reports: 04/02/2019
Number of Days to Update: 28

Source: State Water Resources Control Board
Telephone: 866-794-4977
Last EDR Contact: 03/05/2019
Next Scheduled EDR Contact: 06/17/2019
Data Release Frequency: Varies

CA CERS: CalEPA Regulated Site Portal Data

The CalEPA Regulated Site Portal database combines data about environmentally regulated sites and facilities in California into a single database. It combines data from a variety of state and federal databases, and provides an overview of regulated activities across the spectrum of environmental programs for any given location in California. These activities include hazardous materials and waste, state and federal cleanups, impacted ground and surface waters, and toxic materials

Date of Government Version: 10/22/2018
Date Data Arrived at EDR: 10/23/2018
Date Made Active in Reports: 11/30/2018
Number of Days to Update: 38

Source: California Environmental Protection Agency
Telephone: 916-323-2514
Last EDR Contact: 04/11/2019
Next Scheduled EDR Contact: 08/05/2019
Data Release Frequency: Varies

CA NON-CASE INFO: Non-Case Information Sites (GEOTRACKER)

Non-Case Information sites

Date of Government Version: 12/10/2018
Date Data Arrived at EDR: 12/11/2018
Date Made Active in Reports: 01/15/2019
Number of Days to Update: 35

Source: State Water Resources Control Board
Telephone: 866-480-1028
Last EDR Contact: 12/12/2018
Next Scheduled EDR Contact: 03/25/2019
Data Release Frequency: Varies

CA WIP: Well Investigation Program Case List

Well Investigation Program case in the San Gabriel and San Fernando Valley area.

Date of Government Version: 07/03/2009
Date Data Arrived at EDR: 07/21/2009
Date Made Active in Reports: 08/03/2009
Number of Days to Update: 13

Source: Los Angeles Water Quality Control Board
Telephone: 213-576-6726
Last EDR Contact: 03/25/2019
Next Scheduled EDR Contact: 07/08/2019
Data Release Frequency: Varies

CA OTHER OIL GAS: Other Oil & Gas Projects Sites (GEOTRACKER)

Other Oil & Gas Projects sites

Date of Government Version: 12/10/2018
Date Data Arrived at EDR: 12/11/2018
Date Made Active in Reports: 01/15/2019
Number of Days to Update: 35

Source: State Water Resources Control Board
Telephone: 866-480-1028
Last EDR Contact: 12/12/2018
Next Scheduled EDR Contact: 03/25/2019
Data Release Frequency: Varies

CA PROD WATER PONDS: Produced Water Ponds Sites (GEOTRACKER)

Produced water ponds sites

Date of Government Version: 12/10/2018
Date Data Arrived at EDR: 12/11/2018
Date Made Active in Reports: 01/15/2019
Number of Days to Update: 35

Source: State Water Resources Control Board
Telephone: 866-480-1028
Last EDR Contact: 12/12/2018
Next Scheduled EDR Contact: 03/25/2019
Data Release Frequency: Varies

CA SAMPLING POINT: Sampling Point ? Public Sites (GEOTRACKER)
Sampling point - public sites

Date of Government Version: 12/10/2018
Date Data Arrived at EDR: 12/11/2018
Date Made Active in Reports: 01/15/2019
Number of Days to Update: 35

Source: State Water Resources Control Board
Telephone: 866-480-1028
Last EDR Contact: 12/12/2018
Next Scheduled EDR Contact: 03/25/2019
Data Release Frequency: Varies

CA WELL STIM PROJ: Well Stimulation Project (GEOTRACKER)
Includes areas of groundwater monitoring plans, a depiction of the monitoring network, and the facilities, boundaries, and subsurface characteristics of the oilfield and the features (oil and gas wells, produced water ponds, UIC wells, water supply wells, etc?) being monitored

Date of Government Version: 12/10/2018
Date Data Arrived at EDR: 12/11/2018
Date Made Active in Reports: 01/15/2019
Number of Days to Update: 35

Source: State Water Resources Control Board
Telephone: 866-480-1028
Last EDR Contact: 12/12/2018
Next Scheduled EDR Contact: 03/25/2019
Data Release Frequency: Varies

EDR MGP: EDR Proprietary Manufactured Gas Plants
The EDR Proprietary Manufactured Gas Plant Database includes records of coal gas plants (manufactured gas plants) compiled by EDR's researchers. Manufactured gas sites were used in the United States from the 1800's to 1950's to produce a gas that could be distributed and used as fuel. These plants used whale oil, rosin, coal, or a mixture of coal, oil, and water that also produced a significant amount of waste. Many of the byproducts of the gas production, such as coal tar (oily waste containing volatile and non-volatile chemicals), sludges, oils and other compounds are potentially hazardous to human health and the environment. The byproduct from this process was frequently disposed of directly at the plant site and can remain or spread slowly, serving as a continuous source of soil and groundwater contamination.

Date of Government Version: N/A
Date Data Arrived at EDR: N/A
Date Made Active in Reports: N/A
Number of Days to Update: N/A

Source: EDR, Inc.
Telephone: N/A
Last EDR Contact: N/A
Next Scheduled EDR Contact: N/A
Data Release Frequency: No Update Planned

EDR Hist Auto: EDR Exclusive Historical Auto Stations
EDR has searched selected national collections of business directories and has collected listings of potential gas station/filling station/service station sites that were available to EDR researchers. EDR's review was limited to those categories of sources that might, in EDR's opinion, include gas station/filling station/service station establishments. The categories reviewed included, but were not limited to gas, gas station, gasoline station, filling station, auto, automobile repair, auto service station, service station, etc. This database falls within a category of information EDR classifies as "High Risk Historical Records", or HRHR. EDR's HRHR effort presents unique and sometimes proprietary data about past sites and operations that typically create environmental concerns, but may not show up in current government records searches.

Date of Government Version: N/A
Date Data Arrived at EDR: N/A
Date Made Active in Reports: N/A
Number of Days to Update: N/A

Source: EDR, Inc.
Telephone: N/A
Last EDR Contact: N/A
Next Scheduled EDR Contact: N/A
Data Release Frequency: Varies

EDR Hist Cleaner: EDR Exclusive Historical Cleaners

EDR has searched selected national collections of business directories and has collected listings of potential dry cleaner sites that were available to EDR researchers. EDR's review was limited to those categories of sources that might, in EDR's opinion, include dry cleaning establishments. The categories reviewed included, but were not limited to dry cleaners, cleaners, laundry, laundromat, cleaning/laundry, wash & dry etc. This database falls within a category of information EDR classifies as "High Risk Historical Records", or HRHR. EDR's HRHR effort presents unique and sometimes proprietary data about past sites and operations that typically create environmental concerns, but may not show up in current government records searches.

Date of Government Version: N/A
Date Data Arrived at EDR: N/A
Date Made Active in Reports: N/A
Number of Days to Update: N/A

Source: EDR, Inc.
Telephone: N/A
Last EDR Contact: N/A
Next Scheduled EDR Contact: N/A
Data Release Frequency: Varies

EDR RECOVERED GOVERNMENT ARCHIVES

Exclusive Recovered Govt. Archives

CA RGA LF: Recovered Government Archive Solid Waste Facilities List

The EDR Recovered Government Archive Landfill database provides a list of landfills derived from historical databases and includes many records that no longer appear in current government lists. Compiled from Records formerly available from the Department of Resources Recycling and Recovery in California.

Date of Government Version: N/A
Date Data Arrived at EDR: 07/01/2013
Date Made Active in Reports: 01/13/2014
Number of Days to Update: 196

Source: Department of Resources Recycling and Recovery
Telephone: N/A
Last EDR Contact: 06/01/2012
Next Scheduled EDR Contact: N/A
Data Release Frequency: Varies

CA RGA LUST: Recovered Government Archive Leaking Underground Storage Tank

The EDR Recovered Government Archive Leaking Underground Storage Tank database provides a list of LUST incidents derived from historical databases and includes many records that no longer appear in current government lists. Compiled from Records formerly available from the State Water Resources Control Board in California.

Date of Government Version: N/A
Date Data Arrived at EDR: 07/01/2013
Date Made Active in Reports: 12/30/2013
Number of Days to Update: 182

Source: State Water Resources Control Board
Telephone: N/A
Last EDR Contact: 06/01/2012
Next Scheduled EDR Contact: N/A
Data Release Frequency: Varies

COUNTY RECORDS

ALAMEDA COUNTY:

Contaminated Sites

A listing of contaminated sites overseen by the Toxic Release Program (oil and groundwater contamination from chemical releases and spills) and the Leaking Underground Storage Tank Program (soil and ground water contamination from leaking petroleum USTs).

Date of Government Version: 01/09/2019
Date Data Arrived at EDR: 01/11/2019
Date Made Active in Reports: 03/05/2019
Number of Days to Update: 53

Source: Alameda County Environmental Health Services
Telephone: 510-567-6700
Last EDR Contact: 04/22/2019
Next Scheduled EDR Contact: 07/22/2019
Data Release Frequency: Semi-Annually

Underground Tanks

Underground storage tank sites located in Alameda county.

Date of Government Version: 01/07/2019
Date Data Arrived at EDR: 01/08/2019
Date Made Active in Reports: 03/08/2019
Number of Days to Update: 59

Source: Alameda County Environmental Health Services
Telephone: 510-567-6700
Last EDR Contact: 04/08/2019
Next Scheduled EDR Contact: 04/24/2047
Data Release Frequency: Semi-Annually

AMADOR COUNTY:

CUPA Facility List
Cupa Facility List

Date of Government Version: 01/07/2019
Date Data Arrived at EDR: 01/08/2019
Date Made Active in Reports: 03/07/2019
Number of Days to Update: 58

Source: Amador County Environmental Health
Telephone: 209-223-6439
Last EDR Contact: 02/27/2019
Next Scheduled EDR Contact: 06/17/2019
Data Release Frequency: Varies

BUTTE COUNTY:

CUPA Facility Listing
Cupa facility list.

Date of Government Version: 04/21/2017
Date Data Arrived at EDR: 04/25/2017
Date Made Active in Reports: 08/09/2017
Number of Days to Update: 106

Source: Public Health Department
Telephone: 530-538-7149
Last EDR Contact: 04/08/2019
Next Scheduled EDR Contact: 07/22/2019
Data Release Frequency: No Update Planned

CALVERAS COUNTY:

CUPA Facility Listing
Cupa Facility Listing

Date of Government Version: 01/24/2019
Date Data Arrived at EDR: 01/25/2019
Date Made Active in Reports: 03/05/2019
Number of Days to Update: 39

Source: Calveras County Environmental Health
Telephone: 209-754-6399
Last EDR Contact: 03/25/2019
Next Scheduled EDR Contact: 07/08/2019
Data Release Frequency: Quarterly

COLUSA COUNTY:

CUPA Facility List
Cupa facility list.

Date of Government Version: 02/27/2019
Date Data Arrived at EDR: 02/28/2019
Date Made Active in Reports: 04/01/2019
Number of Days to Update: 32

Source: Health & Human Services
Telephone: 530-458-0396
Last EDR Contact: 02/27/2019
Next Scheduled EDR Contact: 05/20/2019
Data Release Frequency: Semi-Annually

CONTRA COSTA COUNTY:

Site List
List includes sites from the underground tank, hazardous waste generator and business plan/2185 programs.

Date of Government Version: 02/14/2019
Date Data Arrived at EDR: 02/19/2019
Date Made Active in Reports: 03/08/2019
Number of Days to Update: 17

Source: Contra Costa Health Services Department
Telephone: 925-646-2286
Last EDR Contact: 01/28/2019
Next Scheduled EDR Contact: 05/11/2019
Data Release Frequency: Semi-Annually

DEL NORTE COUNTY:

CUPA Facility List
Cupa Facility list

Date of Government Version: 01/16/2019
Date Data Arrived at EDR: 02/05/2019
Date Made Active in Reports: 03/05/2019
Number of Days to Update: 28

Source: Del Norte County Environmental Health Division
Telephone: 707-465-0426
Last EDR Contact: 01/28/2019
Next Scheduled EDR Contact: 05/11/2019
Data Release Frequency: Varies

EL DORADO COUNTY:

CUPA Facility List
CUPA facility list.

Date of Government Version: 02/27/2019
Date Data Arrived at EDR: 02/28/2019
Date Made Active in Reports: 04/01/2019
Number of Days to Update: 32

Source: El Dorado County Environmental Management Department
Telephone: 530-621-6623
Last EDR Contact: 01/28/2019
Next Scheduled EDR Contact: 05/11/2019
Data Release Frequency: Varies

FRESNO COUNTY:

CUPA Resources List
Certified Unified Program Agency. CUPA's are responsible for implementing a unified hazardous materials and hazardous waste management regulatory program. The agency provides oversight of businesses that deal with hazardous materials, operate underground storage tanks or aboveground storage tanks.

Date of Government Version: 10/16/2018
Date Data Arrived at EDR: 10/18/2018
Date Made Active in Reports: 11/14/2018
Number of Days to Update: 27

Source: Dept. of Community Health
Telephone: 559-445-3271
Last EDR Contact: 03/29/2019
Next Scheduled EDR Contact: 07/15/2019
Data Release Frequency: Semi-Annually

GLENN COUNTY:

CUPA Facility List
Cupa facility list

Date of Government Version: 01/22/2018
Date Data Arrived at EDR: 01/24/2018
Date Made Active in Reports: 03/14/2018
Number of Days to Update: 49

Source: Glenn County Air Pollution Control District
Telephone: 830-934-6500
Last EDR Contact: 04/22/2019
Next Scheduled EDR Contact: 08/05/2019
Data Release Frequency: Varies

HUMBOLDT COUNTY:

CUPA Facility List
CUPA facility list.

Date of Government Version: 12/11/2018
Date Data Arrived at EDR: 12/13/2018
Date Made Active in Reports: 01/15/2019
Number of Days to Update: 33

Source: Humboldt County Environmental Health
Telephone: N/A
Last EDR Contact: 11/19/2018
Next Scheduled EDR Contact: 03/04/2019
Data Release Frequency: Semi-Annually

IMPERIAL COUNTY:

CUPA Facility List
Cupa facility list.

Date of Government Version: 01/18/2019
Date Data Arrived at EDR: 01/23/2019
Date Made Active in Reports: 03/05/2019
Number of Days to Update: 41

Source: San Diego Border Field Office
Telephone: 760-339-2777
Last EDR Contact: 04/22/2019
Next Scheduled EDR Contact: 08/05/2019
Data Release Frequency: Varies

INYO COUNTY:

CUPA Facility List
Cupa facility list.

Date of Government Version: 04/02/2018
Date Data Arrived at EDR: 04/03/2018
Date Made Active in Reports: 06/14/2018
Number of Days to Update: 72

Source: Inyo County Environmental Health Services
Telephone: 760-878-0238
Last EDR Contact: 02/13/2019
Next Scheduled EDR Contact: 06/03/2019
Data Release Frequency: Varies

KERN COUNTY:

Underground Storage Tank Sites & Tank Listing
Kern County Sites and Tanks Listing.

Date of Government Version: 01/28/2019
Date Data Arrived at EDR: 02/07/2019
Date Made Active in Reports: 03/08/2019
Number of Days to Update: 29

Source: Kern County Environment Health Services Department
Telephone: 661-862-8700
Last EDR Contact: 01/31/2019
Next Scheduled EDR Contact: 05/20/2019
Data Release Frequency: Quarterly

KINGS COUNTY:

CUPA Facility List
A listing of sites included in the county's Certified Unified Program Agency database. California's Secretary for Environmental Protection established the unified hazardous materials and hazardous waste regulatory program as required by chapter 6.11 of the California Health and Safety Code. The Unified Program consolidates the administration, permits, inspections, and enforcement activities.

Date of Government Version: 02/14/2019
Date Data Arrived at EDR: 02/19/2019
Date Made Active in Reports: 03/05/2019
Number of Days to Update: 14

Source: Kings County Department of Public Health
Telephone: 559-584-1411
Last EDR Contact: 02/13/2019
Next Scheduled EDR Contact: 06/03/2019
Data Release Frequency: Varies

LAKE COUNTY:

CUPA Facility List
Cupa facility list

Date of Government Version: 02/08/2019
Date Data Arrived at EDR: 02/12/2019
Date Made Active in Reports: 03/12/2019
Number of Days to Update: 28

Source: Lake County Environmental Health
Telephone: 707-263-1164
Last EDR Contact: 04/15/2019
Next Scheduled EDR Contact: 07/29/2019
Data Release Frequency: Varies

LASSEN COUNTY:

CUPA Facility List
Cupa facility list

Date of Government Version: 01/17/2019
Date Data Arrived at EDR: 01/18/2019
Date Made Active in Reports: 03/05/2019
Number of Days to Update: 46

Source: Lassen County Environmental Health
Telephone: 530-251-8528
Last EDR Contact: 04/22/2019
Next Scheduled EDR Contact: 08/05/2019
Data Release Frequency: Varies

LOS ANGELES COUNTY:

Key Areas of Concerns in Los Angeles County
San Gabriel Valley areas where VOC contamination is at or above the MCL as designated by region 9 EPA office. Date of Government Version: 3/30/2009 Exide Site area is a cleanup plan of lead-impacted soil surrounding the former Exide Facility as designated by the DTSC. Date of Government Version: 7/17/2017

Date of Government Version: 03/30/2009
Date Data Arrived at EDR: 03/31/2009
Date Made Active in Reports: 10/23/2009
Number of Days to Update: 206

Source: N/A
Telephone: N/A
Last EDR Contact: 03/18/2019
Next Scheduled EDR Contact: 07/01/2019
Data Release Frequency: No Update Planned

HMS: Street Number List
Industrial Waste and Underground Storage Tank Sites.

Date of Government Version: 12/19/2018
Date Data Arrived at EDR: 01/10/2019
Date Made Active in Reports: 03/07/2019
Number of Days to Update: 56

Source: Department of Public Works
Telephone: 626-458-3517
Last EDR Contact: 04/22/2019
Next Scheduled EDR Contact: 07/22/2019
Data Release Frequency: Semi-Annually

List of Solid Waste Facilities
Solid Waste Facilities in Los Angeles County.

Date of Government Version: 01/14/2019
Date Data Arrived at EDR: 01/15/2019
Date Made Active in Reports: 03/07/2019
Number of Days to Update: 51

Source: La County Department of Public Works
Telephone: 818-458-5185
Last EDR Contact: 04/16/2019
Next Scheduled EDR Contact: 07/29/2019
Data Release Frequency: Varies

City of Los Angeles Landfills
Landfills owned and maintained by the City of Los Angeles.

Date of Government Version: 01/01/2019
Date Data Arrived at EDR: 01/15/2019
Date Made Active in Reports: 03/07/2019
Number of Days to Update: 51

Source: Engineering & Construction Division
Telephone: 213-473-7869
Last EDR Contact: 04/15/2019
Next Scheduled EDR Contact: 07/29/2019
Data Release Frequency: Varies

Site Mitigation List
Industrial sites that have had some sort of spill or complaint.

Date of Government Version: 01/30/2019
Date Data Arrived at EDR: 02/01/2019
Date Made Active in Reports: 03/07/2019
Number of Days to Update: 34

Source: Community Health Services
Telephone: 323-890-7806
Last EDR Contact: 04/16/2019
Next Scheduled EDR Contact: 07/29/2019
Data Release Frequency: Annually

City of El Segundo Underground Storage Tank
Underground storage tank sites located in El Segundo city.

Date of Government Version: 01/21/2017
Date Data Arrived at EDR: 04/19/2017
Date Made Active in Reports: 05/10/2017
Number of Days to Update: 21

Source: City of El Segundo Fire Department
Telephone: 310-524-2236
Last EDR Contact: 04/15/2019
Next Scheduled EDR Contact: 07/29/2019
Data Release Frequency: Semi-Annually

City of Long Beach Underground Storage Tank
Underground storage tank sites located in the city of Long Beach.

Date of Government Version: 03/09/2017
Date Data Arrived at EDR: 03/10/2017
Date Made Active in Reports: 05/03/2017
Number of Days to Update: 54

Source: City of Long Beach Fire Department
Telephone: 562-570-2563
Last EDR Contact: 04/22/2019
Next Scheduled EDR Contact: 08/05/2019
Data Release Frequency: Annually

City of Torrance Underground Storage Tank
Underground storage tank sites located in the city of Torrance.

Date of Government Version: 10/02/2018
Date Data Arrived at EDR: 10/05/2018
Date Made Active in Reports: 11/02/2018
Number of Days to Update: 28

Source: City of Torrance Fire Department
Telephone: 310-618-2973
Last EDR Contact: 04/22/2019
Next Scheduled EDR Contact: 08/05/2019
Data Release Frequency: Semi-Annually

MADERA COUNTY:

CUPA Facility List
A listing of sites included in the county's Certified Unified Program Agency database. California's Secretary for Environmental Protection established the unified hazardous materials and hazardous waste regulatory program as required by chapter 6.11 of the California Health and Safety Code. The Unified Program consolidates the administration, permits, inspections, and enforcement activities.

Date of Government Version: 02/20/2019
Date Data Arrived at EDR: 02/22/2019
Date Made Active in Reports: 03/07/2019
Number of Days to Update: 13

Source: Madera County Environmental Health
Telephone: 559-675-7823
Last EDR Contact: 02/15/2019
Next Scheduled EDR Contact: 06/03/2019
Data Release Frequency: Varies

MARIN COUNTY:

Underground Storage Tank Sites
Currently permitted USTs in Marin County.

Date of Government Version: 09/26/2018
Date Data Arrived at EDR: 10/04/2018
Date Made Active in Reports: 11/02/2018
Number of Days to Update: 29

Source: Public Works Department Waste Management
Telephone: 415-473-6647
Last EDR Contact: 03/29/2019
Next Scheduled EDR Contact: 07/15/2019
Data Release Frequency: Semi-Annually

MERCED COUNTY:

CUPA Facility List
CUPA facility list.

Date of Government Version: 08/29/2018
Date Data Arrived at EDR: 08/31/2018
Date Made Active in Reports: 09/19/2018
Number of Days to Update: 19

Source: Merced County Environmental Health
Telephone: 209-381-1094
Last EDR Contact: 03/18/2019
Next Scheduled EDR Contact: 06/03/2019
Data Release Frequency: Varies

MONO COUNTY:

CUPA Facility List
CUPA Facility List

Date of Government Version: 02/21/2019
Date Data Arrived at EDR: 02/26/2019
Date Made Active in Reports: 04/01/2019
Number of Days to Update: 34

Source: Mono County Health Department
Telephone: 760-932-5580
Last EDR Contact: 02/21/2019
Next Scheduled EDR Contact: 06/10/2019
Data Release Frequency: Varies

MONTEREY COUNTY:

CUPA Facility Listing
CUPA Program listing from the Environmental Health Division.

Date of Government Version: 02/05/2019
Date Data Arrived at EDR: 02/07/2019
Date Made Active in Reports: 03/05/2019
Number of Days to Update: 26

Source: Monterey County Health Department
Telephone: 831-796-1297
Last EDR Contact: 04/01/2019
Next Scheduled EDR Contact: 07/15/2019
Data Release Frequency: Varies

NAPA COUNTY:

Sites With Reported Contamination
A listing of leaking underground storage tank sites located in Napa county.

Date of Government Version: 01/09/2017
Date Data Arrived at EDR: 01/11/2017
Date Made Active in Reports: 03/02/2017
Number of Days to Update: 50

Source: Napa County Department of Environmental Management
Telephone: 707-253-4269
Last EDR Contact: 02/21/2019
Next Scheduled EDR Contact: 06/10/2019
Data Release Frequency: No Update Planned

Closed and Operating Underground Storage Tank Sites
Underground storage tank sites located in Napa county.

Date of Government Version: 02/21/2019
Date Data Arrived at EDR: 02/22/2019
Date Made Active in Reports: 03/08/2019
Number of Days to Update: 14

Source: Napa County Department of Environmental Management
Telephone: 707-253-4269
Last EDR Contact: 02/21/2019
Next Scheduled EDR Contact: 06/10/2019
Data Release Frequency: No Update Planned

NEVADA COUNTY:

CUPA Facility List
CUPA facility list.

Date of Government Version: 01/25/2019
Date Data Arrived at EDR: 01/29/2019
Date Made Active in Reports: 03/05/2019
Number of Days to Update: 35

Source: Community Development Agency
Telephone: 530-265-1467
Last EDR Contact: 01/28/2019
Next Scheduled EDR Contact: 05/11/2019
Data Release Frequency: Varies

ORANGE COUNTY:

List of Industrial Site Cleanups
Petroleum and non-petroleum spills.

Date of Government Version: 01/02/2019
Date Data Arrived at EDR: 02/07/2019
Date Made Active in Reports: 03/05/2019
Number of Days to Update: 26

Source: Health Care Agency
Telephone: 714-834-3446
Last EDR Contact: 02/04/2019
Next Scheduled EDR Contact: 05/20/2019
Data Release Frequency: Annually

List of Underground Storage Tank Cleanups
Orange County Underground Storage Tank Cleanups (LUST).

Date of Government Version: 01/02/2019
Date Data Arrived at EDR: 02/08/2019
Date Made Active in Reports: 03/06/2019
Number of Days to Update: 26

Source: Health Care Agency
Telephone: 714-834-3446
Last EDR Contact: 02/04/2019
Next Scheduled EDR Contact: 05/20/2019
Data Release Frequency: Quarterly

List of Underground Storage Tank Facilities
Orange County Underground Storage Tank Facilities (UST).

Date of Government Version: 01/02/2019
Date Data Arrived at EDR: 02/05/2019
Date Made Active in Reports: 03/08/2019
Number of Days to Update: 31

Source: Health Care Agency
Telephone: 714-834-3446
Last EDR Contact: 02/05/2019
Next Scheduled EDR Contact: 05/20/2019
Data Release Frequency: Quarterly

PLACER COUNTY:

Master List of Facilities
List includes aboveground tanks, underground tanks and cleanup sites.

Date of Government Version: 02/28/2019
Date Data Arrived at EDR: 03/01/2019
Date Made Active in Reports: 04/12/2019
Number of Days to Update: 42

Source: Placer County Health and Human Services
Telephone: 530-745-2363
Last EDR Contact: 02/27/2019
Next Scheduled EDR Contact: 06/17/2019
Data Release Frequency: Semi-Annually

PLUMAS COUNTY:

CUPA Facility List
Plumas County CUPA Program facilities.

Date of Government Version: 01/14/2019
Date Data Arrived at EDR: 01/18/2019
Date Made Active in Reports: 03/05/2019
Number of Days to Update: 46

Source: Plumas County Environmental Health
Telephone: 530-283-6355
Last EDR Contact: 04/22/2019
Next Scheduled EDR Contact: 08/05/2019
Data Release Frequency: Varies

RIVERSIDE COUNTY:

Listing of Underground Tank Cleanup Sites
Riverside County Underground Storage Tank Cleanup Sites (LUST).

Date of Government Version: 01/29/2019
Date Data Arrived at EDR: 01/31/2019
Date Made Active in Reports: 03/06/2019
Number of Days to Update: 34

Source: Department of Environmental Health
Telephone: 951-358-5055
Last EDR Contact: 03/18/2019
Next Scheduled EDR Contact: 07/01/2019
Data Release Frequency: Quarterly

Underground Storage Tank Tank List
Underground storage tank sites located in Riverside county.

Date of Government Version: 01/29/2019
Date Data Arrived at EDR: 01/31/2019
Date Made Active in Reports: 03/08/2019
Number of Days to Update: 36

Source: Department of Environmental Health
Telephone: 951-358-5055
Last EDR Contact: 03/18/2019
Next Scheduled EDR Contact: 07/01/2019
Data Release Frequency: Quarterly

SACRAMENTO COUNTY:

Toxic Site Clean-Up List
List of sites where unauthorized releases of potentially hazardous materials have occurred.

Date of Government Version: 11/07/2018
Date Data Arrived at EDR: 01/04/2019
Date Made Active in Reports: 03/05/2019
Number of Days to Update: 60

Source: Sacramento County Environmental Management
Telephone: 916-875-8406
Last EDR Contact: 04/02/2019
Next Scheduled EDR Contact: 07/15/2019
Data Release Frequency: Quarterly

Master Hazardous Materials Facility List
Any business that has hazardous materials on site - hazardous material storage sites, underground storage tanks, waste generators.

Date of Government Version: 11/07/2018
Date Data Arrived at EDR: 12/28/2018
Date Made Active in Reports: 03/05/2019
Number of Days to Update: 67

Source: Sacramento County Environmental Management
Telephone: 916-875-8406
Last EDR Contact: 04/02/2019
Next Scheduled EDR Contact: 07/15/2019
Data Release Frequency: Quarterly

SAN BENITO COUNTY:

CUPA Facility List
Cupa facility list

Date of Government Version: 11/15/2018
Date Data Arrived at EDR: 11/16/2018
Date Made Active in Reports: 12/13/2018
Number of Days to Update: 27

Source: San Benito County Environmental Health
Telephone: N/A
Last EDR Contact: 02/27/2019
Next Scheduled EDR Contact: 05/20/2019
Data Release Frequency: Varies

SAN BERNARDINO COUNTY:

Hazardous Material Permits
This listing includes underground storage tanks, medical waste handlers/generators, hazardous materials handlers, hazardous waste generators, and waste oil generators/handlers.

Date of Government Version: 02/27/2019
Date Data Arrived at EDR: 02/28/2019
Date Made Active in Reports: 04/02/2019
Number of Days to Update: 33

Source: San Bernardino County Fire Department Hazardous Materials Division
Telephone: 909-387-3041
Last EDR Contact: 02/19/2019
Next Scheduled EDR Contact: 05/20/2019
Data Release Frequency: Quarterly

SAN DIEGO COUNTY:

Hazardous Materials Management Division Database

The database includes: HE58 - This report contains the business name, site address, business phone number, establishment 'H' permit number, type of permit, and the business status. HE17 - In addition to providing the same information provided in the HE58 listing, HE17 provides inspection dates, violations received by the establishment, hazardous waste generated, the quantity, method of storage, treatment/disposal of waste and the hauler, and information on underground storage tanks. Unauthorized Release List - Includes a summary of environmental contamination cases in San Diego County (underground tank cases, non-tank cases, groundwater contamination, and soil contamination are included.)

Date of Government Version: 03/04/2019
Date Data Arrived at EDR: 03/05/2019
Date Made Active in Reports: 04/02/2019
Number of Days to Update: 28

Source: Hazardous Materials Management Division
Telephone: 619-338-2268
Last EDR Contact: 03/05/2019
Next Scheduled EDR Contact: 06/17/2019
Data Release Frequency: Quarterly

Solid Waste Facilities

San Diego County Solid Waste Facilities.

Date of Government Version: 04/18/2018
Date Data Arrived at EDR: 04/24/2018
Date Made Active in Reports: 06/19/2018
Number of Days to Update: 56

Source: Department of Health Services
Telephone: 619-338-2209
Last EDR Contact: 04/22/2019
Next Scheduled EDR Contact: 08/05/2019
Data Release Frequency: Varies

Local Oversight Program Listing

A listing of all LOP release sites that are or were under the County of San Diego's jurisdiction. Included are closed or transferred cases, open cases, and cases that did not have a case type indicated. The cases without a case type are mostly complaints; however, some of them could be LOP cases.

Date of Government Version: 10/22/2018
Date Data Arrived at EDR: 10/23/2018
Date Made Active in Reports: 11/30/2018
Number of Days to Update: 38

Source: Department of Environmental Health
Telephone: 858-505-6874
Last EDR Contact: 04/22/2019
Next Scheduled EDR Contact: 08/05/2019
Data Release Frequency: Varies

Environmental Case Listing

The listing contains all underground tank release cases and projects pertaining to properties contaminated with hazardous substances that are actively under review by the Site Assessment and Mitigation Program.

Date of Government Version: 03/23/2010
Date Data Arrived at EDR: 06/15/2010
Date Made Active in Reports: 07/09/2010
Number of Days to Update: 24

Source: San Diego County Department of Environmental Health
Telephone: 619-338-2371
Last EDR Contact: 02/27/2019
Next Scheduled EDR Contact: 06/17/2019
Data Release Frequency: No Update Planned

SAN FRANCISCO COUNTY:

Local Oversite Facilities

A listing of leaking underground storage tank sites located in San Francisco county.

Date of Government Version: 09/19/2008
Date Data Arrived at EDR: 09/19/2008
Date Made Active in Reports: 09/29/2008
Number of Days to Update: 10

Source: Department Of Public Health San Francisco County
Telephone: 415-252-3920
Last EDR Contact: 01/31/2019
Next Scheduled EDR Contact: 05/20/2019
Data Release Frequency: Quarterly

Underground Storage Tank Information

Underground storage tank sites located in San Francisco county.

Date of Government Version: 11/05/2018
Date Data Arrived at EDR: 11/06/2018
Date Made Active in Reports: 12/14/2018
Number of Days to Update: 38

Source: Department of Public Health
Telephone: 415-252-3920
Last EDR Contact: 01/31/2019
Next Scheduled EDR Contact: 05/20/2019
Data Release Frequency: Quarterly

SAN JOAQUIN COUNTY:

San Joaquin Co. UST
A listing of underground storage tank locations in San Joaquin county.

Date of Government Version: 06/22/2018
Date Data Arrived at EDR: 06/26/2018
Date Made Active in Reports: 07/11/2018
Number of Days to Update: 15

Source: Environmental Health Department
Telephone: N/A
Last EDR Contact: 03/18/2019
Next Scheduled EDR Contact: 07/01/2019
Data Release Frequency: Semi-Annually

SAN LUIS OBISPO COUNTY:

CUPA Facility List
Cupa Facility List.

Date of Government Version: 02/13/2019
Date Data Arrived at EDR: 02/15/2019
Date Made Active in Reports: 03/14/2019
Number of Days to Update: 27

Source: San Luis Obispo County Public Health Department
Telephone: 805-781-5596
Last EDR Contact: 02/13/2019
Next Scheduled EDR Contact: 06/03/2019
Data Release Frequency: Varies

SAN MATEO COUNTY:

Business Inventory
List includes Hazardous Materials Business Plan, hazardous waste generators, and underground storage tanks.

Date of Government Version: 12/03/2018
Date Data Arrived at EDR: 12/12/2018
Date Made Active in Reports: 01/15/2019
Number of Days to Update: 34

Source: San Mateo County Environmental Health Services Division
Telephone: 650-363-1921
Last EDR Contact: 03/13/2019
Next Scheduled EDR Contact: 06/24/2019
Data Release Frequency: Annually

Fuel Leak List
A listing of leaking underground storage tank sites located in San Mateo county.

Date of Government Version: 12/13/2018
Date Data Arrived at EDR: 12/18/2018
Date Made Active in Reports: 01/23/2019
Number of Days to Update: 36

Source: San Mateo County Environmental Health Services Division
Telephone: 650-363-1921
Last EDR Contact: 03/25/2019
Next Scheduled EDR Contact: 06/24/2019
Data Release Frequency: Semi-Annually

SANTA BARBARA COUNTY:

CUPA Facility Listing
CUPA Program Listing from the Environmental Health Services division.

Date of Government Version: 09/08/2011
Date Data Arrived at EDR: 09/09/2011
Date Made Active in Reports: 10/07/2011
Number of Days to Update: 28

Source: Santa Barbara County Public Health Department
Telephone: 805-686-8167
Last EDR Contact: 02/13/2019
Next Scheduled EDR Contact: 06/03/2019
Data Release Frequency: Varies

SANTA CLARA COUNTY:

Cupa Facility List
Cupa facility list

Date of Government Version: 02/13/2019
Date Data Arrived at EDR: 02/19/2019
Date Made Active in Reports: 03/06/2019
Number of Days to Update: 15

Source: Department of Environmental Health
Telephone: 408-918-1973
Last EDR Contact: 02/13/2019
Next Scheduled EDR Contact: 06/03/2019
Data Release Frequency: Varies

HIST LUST - Fuel Leak Site Activity Report
A listing of open and closed leaking underground storage tanks. This listing is no longer updated by the county. Leaking underground storage tanks are now handled by the Department of Environmental Health.

Date of Government Version: 03/29/2005
Date Data Arrived at EDR: 03/30/2005
Date Made Active in Reports: 04/21/2005
Number of Days to Update: 22

Source: Santa Clara Valley Water District
Telephone: 408-265-2600
Last EDR Contact: 03/23/2009
Next Scheduled EDR Contact: 06/22/2009
Data Release Frequency: No Update Planned

LOP Listing
A listing of leaking underground storage tanks located in Santa Clara county.

Date of Government Version: 03/03/2014
Date Data Arrived at EDR: 03/05/2014
Date Made Active in Reports: 03/18/2014
Number of Days to Update: 13

Source: Department of Environmental Health
Telephone: 408-918-3417
Last EDR Contact: 02/21/2019
Next Scheduled EDR Contact: 06/10/2019
Data Release Frequency: Annually

Hazardous Material Facilities
Hazardous material facilities, including underground storage tank sites.

Date of Government Version: 01/30/2019
Date Data Arrived at EDR: 02/01/2019
Date Made Active in Reports: 03/07/2019
Number of Days to Update: 34

Source: City of San Jose Fire Department
Telephone: 408-535-7694
Last EDR Contact: 01/31/2019
Next Scheduled EDR Contact: 05/20/2019
Data Release Frequency: Annually

SANTA CRUZ COUNTY:

CUPA Facility List
CUPA facility listing.

Date of Government Version: 01/21/2017
Date Data Arrived at EDR: 02/22/2017
Date Made Active in Reports: 05/23/2017
Number of Days to Update: 90

Source: Santa Cruz County Environmental Health
Telephone: 831-464-2761
Last EDR Contact: 02/13/2019
Next Scheduled EDR Contact: 06/03/2019
Data Release Frequency: Varies

SHASTA COUNTY:

CUPA Facility List
Cupa Facility List.

Date of Government Version: 06/15/2017
Date Data Arrived at EDR: 06/19/2017
Date Made Active in Reports: 08/09/2017
Number of Days to Update: 51

Source: Shasta County Department of Resource Management
Telephone: 530-225-5789
Last EDR Contact: 02/13/2019
Next Scheduled EDR Contact: 06/03/2019
Data Release Frequency: Varies

SOLANO COUNTY:

Leaking Underground Storage Tanks
A listing of leaking underground storage tank sites located in Solano county.

Date of Government Version: 11/29/2018
Date Data Arrived at EDR: 12/04/2018
Date Made Active in Reports: 01/11/2019
Number of Days to Update: 38

Source: Solano County Department of Environmental Management
Telephone: 707-784-6770
Last EDR Contact: 02/27/2019
Next Scheduled EDR Contact: 06/17/2019
Data Release Frequency: Quarterly

Underground Storage Tanks
Underground storage tank sites located in Solano county.

Date of Government Version: 03/05/2019
Date Data Arrived at EDR: 03/07/2019
Date Made Active in Reports: 04/03/2019
Number of Days to Update: 27

Source: Solano County Department of Environmental Management
Telephone: 707-784-6770
Last EDR Contact: 02/27/2019
Next Scheduled EDR Contact: 06/17/2019
Data Release Frequency: Quarterly

SONOMA COUNTY:

Cupa Facility List
Cupa Facility list

Date of Government Version: 12/21/2018
Date Data Arrived at EDR: 12/27/2018
Date Made Active in Reports: 01/15/2019
Number of Days to Update: 19

Source: County of Sonoma Fire & Emergency Services Department
Telephone: 707-565-1174
Last EDR Contact: 03/25/2019
Next Scheduled EDR Contact: 07/08/2019
Data Release Frequency: Varies

Leaking Underground Storage Tank Sites
A listing of leaking underground storage tank sites located in Sonoma county.

Date of Government Version: 01/08/2019
Date Data Arrived at EDR: 01/10/2019
Date Made Active in Reports: 03/06/2019
Number of Days to Update: 55

Source: Department of Health Services
Telephone: 707-565-6565
Last EDR Contact: 04/08/2019
Next Scheduled EDR Contact: 07/08/2019
Data Release Frequency: Quarterly

STANISLAUS COUNTY:

CUPA Facility List
Cupa facility list

Date of Government Version: 12/11/2018
Date Data Arrived at EDR: 12/13/2018
Date Made Active in Reports: 01/15/2019
Number of Days to Update: 33

Source: Stanislaus County Department of Ennvironmental Protection
Telephone: 209-525-6751
Last EDR Contact: 04/15/2019
Next Scheduled EDR Contact: 07/29/2019
Data Release Frequency: Varies

SUTTER COUNTY:

Underground Storage Tanks
Underground storage tank sites located in Sutter county.

Date of Government Version: 02/28/2019
Date Data Arrived at EDR: 03/01/2019
Date Made Active in Reports: 04/03/2019
Number of Days to Update: 33

Source: Sutter County Environmental Health Services
Telephone: 530-822-7500
Last EDR Contact: 02/27/2019
Next Scheduled EDR Contact: 06/17/2019
Data Release Frequency: Semi-Annually

TEHAMA COUNTY:

CUPA Facility List
Cupa facilities

Date of Government Version: 12/13/2018
Date Data Arrived at EDR: 12/18/2018
Date Made Active in Reports: 01/15/2019
Number of Days to Update: 28

Source: Tehama County Department of Environmental Health
Telephone: 530-527-8020
Last EDR Contact: 01/31/2019
Next Scheduled EDR Contact: 05/20/2019
Data Release Frequency: Varies

TRINITY COUNTY:

CUPA Facility List
Cupa facility list

Date of Government Version: 01/18/2019
Date Data Arrived at EDR: 01/23/2019
Date Made Active in Reports: 03/06/2019
Number of Days to Update: 42

Source: Department of Toxic Substances Control
Telephone: 760-352-0381
Last EDR Contact: 04/22/2019
Next Scheduled EDR Contact: 08/05/2019
Data Release Frequency: Varies

TULARE COUNTY:

CUPA Facility List
Cupa program facilities

Date of Government Version: 12/26/2018
Date Data Arrived at EDR: 12/27/2018
Date Made Active in Reports: 01/15/2019
Number of Days to Update: 19

Source: Tulare County Environmental Health Services Division
Telephone: 559-624-7400
Last EDR Contact: 01/31/2019
Next Scheduled EDR Contact: 05/20/2019
Data Release Frequency: Varies

TUOLUMNE COUNTY:

CUPA Facility List
Cupa facility list

Date of Government Version: 04/23/2018
Date Data Arrived at EDR: 04/25/2018
Date Made Active in Reports: 06/25/2018
Number of Days to Update: 61

Source: Divison of Environmental Health
Telephone: 209-533-5633
Last EDR Contact: 04/22/2019
Next Scheduled EDR Contact: 08/05/2019
Data Release Frequency: Varies

VENTURA COUNTY:

Business Plan, Hazardous Waste Producers, and Operating Underground Tanks
The BWT list indicates by site address whether the Environmental Health Division has Business Plan (B), Waste Producer (W), and/or Underground Tank (T) information.

Date of Government Version: 12/26/2018
Date Data Arrived at EDR: 01/24/2019
Date Made Active in Reports: 02/28/2019
Number of Days to Update: 35

Source: Ventura County Environmental Health Division
Telephone: 805-654-2813
Last EDR Contact: 04/23/2019
Next Scheduled EDR Contact: 08/05/2019
Data Release Frequency: Quarterly

Inventory of Illegal Abandoned and Inactive Sites
Ventura County Inventory of Closed, Illegal Abandoned, and Inactive Sites.

Date of Government Version: 12/01/2011
Date Data Arrived at EDR: 12/01/2011
Date Made Active in Reports: 01/19/2012
Number of Days to Update: 49
Source: Environmental Health Division
Telephone: 805-654-2813
Last EDR Contact: 03/29/2019
Next Scheduled EDR Contact: 07/15/2019
Data Release Frequency: Annually

Listing of Underground Tank Cleanup Sites

Ventura County Underground Storage Tank Cleanup Sites (LUST).

Date of Government Version: 05/29/2008
Date Data Arrived at EDR: 06/24/2008
Date Made Active in Reports: 07/31/2008
Number of Days to Update: 37
Source: Environmental Health Division
Telephone: 805-654-2813
Last EDR Contact: 02/07/2019
Next Scheduled EDR Contact: 05/27/2019
Data Release Frequency: Quarterly

Medical Waste Program List

To protect public health and safety and the environment from potential exposure to disease causing agents, the Environmental Health Division Medical Waste Program regulates the generation, handling, storage, treatment and disposal of medical waste throughout the County.

Date of Government Version: 12/26/2018
Date Data Arrived at EDR: 01/24/2019
Date Made Active in Reports: 03/07/2019
Number of Days to Update: 42
Source: Ventura County Resource Management Agency
Telephone: 805-654-2813
Last EDR Contact: 04/23/2019
Next Scheduled EDR Contact: 08/05/2019
Data Release Frequency: Quarterly

Underground Tank Closed Sites List

Ventura County Operating Underground Storage Tank Sites (UST)/Underground Tank Closed Sites List.

Date of Government Version: 02/26/2019
Date Data Arrived at EDR: 03/13/2019
Date Made Active in Reports: 04/03/2019
Number of Days to Update: 21
Source: Environmental Health Division
Telephone: 805-654-2813
Last EDR Contact: 03/13/2019
Next Scheduled EDR Contact: 06/24/2019
Data Release Frequency: Quarterly

YOLO COUNTY:

Underground Storage Tank Comprehensive Facility Report

Underground storage tank sites located in Yolo county.

Date of Government Version: 12/26/2018
Date Data Arrived at EDR: 01/03/2019
Date Made Active in Reports: 01/16/2019
Number of Days to Update: 13
Source: Yolo County Department of Health
Telephone: 530-666-8646
Last EDR Contact: 03/29/2019
Next Scheduled EDR Contact: 07/15/2019
Data Release Frequency: Annually

YUBA COUNTY:

CUPA Facility List

CUPA facility listing for Yuba County.

Date of Government Version: 02/08/2019
Date Data Arrived at EDR: 02/12/2019
Date Made Active in Reports: 03/06/2019
Number of Days to Update: 22
Source: Yuba County Environmental Health Department
Telephone: 530-749-7523
Last EDR Contact: 01/28/2019
Next Scheduled EDR Contact: 05/11/2019
Data Release Frequency: Varies

OTHER DATABASE(S)

Depending on the geographic area covered by this report, the data provided in these specialty databases may or may not be complete. For example, the existence of wetlands information data in a specific report does not mean that all wetlands in the area covered by the report are included. Moreover, the absence of any reported wetlands information does not necessarily mean that wetlands do not exist in the area covered by the report.

Oil/Gas Pipelines
Source: PennWell Corporation
Petroleum Bundle (Crude Oil, Refined Products, Petrochemicals, Gas Liquids (LPG/NGL), and Specialty Gases (Miscellaneous)) N = Natural Gas Bundle (Natural Gas, Gas Liquids (LPG/NGL), and Specialty Gases (Miscellaneous)). This map includes information copyrighted by PennWell Corporation. This information is provided on a best effort basis and PennWell Corporation does not guarantee its accuracy nor warrant its fitness for any particular purpose. Such information has been reprinted with the permission of PennWell.

Electric Power Transmission Line Data
Source: PennWell Corporation
This map includes information copyrighted by PennWell Corporation. This information is provided on a best effort basis and PennWell Corporation does not guarantee its accuracy nor warrant its fitness for any particular purpose. Such information has been reprinted with the permission of PennWell.

Sensitive Receptors: There are individuals deemed sensitive receptors due to their fragile immune systems and special sensitivity to environmental discharges. These sensitive receptors typically include the elderly, the sick, and children. While the location of all sensitive receptors cannot be determined, EDR indicates those buildings and facilities - schools, daycares, hospitals, medical centers, and nursing homes - where individuals who are sensitive receptors are likely to be located.

AHA Hospitals:
Source: American Hospital Association, Inc.
Telephone: 312-280-5991
The database includes a listing of hospitals based on the American Hospital Association's annual survey of hospitals.

Medical Centers: Provider of Services Listing
Source: Centers for Medicare & Medicaid Services
Telephone: 410-786-3000
A listing of hospitals with Medicare provider number, produced by Centers of Medicare & Medicaid Services, a federal agency within the U.S. Department of Health and Human Services.

Nursing Homes
Source: National Institutes of Health
Telephone: 301-594-6248
Information on Medicare and Medicaid certified nursing homes in the United States.

Public Schools
Source: National Center for Education Statistics
Telephone: 202-502-7300
The National Center for Education Statistics' primary database on elementary and secondary public education in the United States. It is a comprehensive, annual, national statistical database of all public elementary and secondary schools and school districts, which contains data that are comparable across all states.

Private Schools
Source: National Center for Education Statistics
Telephone: 202-502-7300
The National Center for Education Statistics' primary database on private school locations in the United States.

Daycare Centers: Licensed Facilities
Source: Department of Social Services
Telephone: 916-657-4041

Flood Zone Data: This data was obtained from the Federal Emergency Management Agency (FEMA). It depicts 100-year and 500-year flood zones as defined by FEMA. It includes the National Flood Hazard Layer (NFHL) which incorporates Flood Insurance Rate Map (FIRM) data and Q3 data from FEMA in areas not covered by NFHL.
Source: FEMA
Telephone: 877-336-2627
Date of Government Version: 2003, 2015

GOVERNMENT RECORDS SEARCHED / DATA CURRENCY TRACKING

NWI: National Wetlands Inventory. This data, available in select counties across the country, was obtained by EDR in 2002, 2005 and 2010 from the U.S. Fish and Wildlife Service.

State Wetlands Data: Wetland Inventory
Source: Department of Fish & Game
Telephone: 916-445-0411

STREET AND ADDRESS INFORMATION

© 2015 TomTom North America, Inc. All rights reserved. This material is proprietary and the subject of copyright protection and other intellectual property rights owned by or licensed to Tele Atlas North America, Inc. The use of this material is subject to the terms of a license agreement. You will be held liable for any unauthorized copying or disclosure of this material.

APPENDIX E

Construction Noise Analysis Data

Roadway Construction Noise Model (RCNM),Version 1.1

Report date: 6/20/2019
Case Description: Western Trunk Line - Open Trench Pipe Installation

---- Receptor #1 ----

Description	Land Use	Baselines (dBA) Daytime	Evening	Night
Nearest Receivers	Residential	75	70	65

Description	Impact Device	Usage(%)	Equipment Spec Lmax (dBA)	Actual Lmax (dBA)	Receptor Distance (feet)	Estimated Shielding (dBA)
Concrete Saw	No	20		89.6	30	0
Excavator	No	40		80.7	40	0
Excavator	No	40		80.7	100	0
Excavator	No	40		80.7	200	0
Crane	No	16		80.6	50	0
Dump Truck	No	40		76.5	100	0
Generator	No	50		80.6	40	0
Flat Bed Truck	No	40		74.3	200	0
Backhoe	No	40		77.6	300	0
Front End Loader	No	40		79.1	100	0
Welder / Torch	No	40		74	75	0
Paver	No	50		77.2	100	0
All Other Equipment > 5 HP	No	50	85		200	0
Compactor (ground)	No	20		83.2	50	0
Roller	No	20		80	100	0
Compressor (air)	No	40		77.7	100	0

Equipment	Calculated (dBA) *Lmax	Leq	Results Day Lmax	Day Leq	Noise Limits (dBA) Evening Lmax	Evening Leq
Concrete Saw	94	87	N/A	N/A	N/A	N/A
Excavator	82.6	78.7	N/A	N/A	N/A	N/A
Excavator	74.7	70.7	N/A	N/A	N/A	N/A
Excavator	68.7	64.7	N/A	N/A	N/A	N/A
Crane	80.6	72.6	N/A	N/A	N/A	N/A
Dump Truck	70.4	66.5	N/A	N/A	N/A	N/A
Generator	82.6	79.6	N/A	N/A	N/A	N/A
Flat Bed Truck	62.2	58.2	N/A	N/A	N/A	N/A
Backhoe	62	58	N/A	N/A	N/A	N/A
Front End Loader	73.1	69.1	N/A	N/A	N/A	N/A
Welder / Torch	70.5	66.5	N/A	N/A	N/A	N/A
Paver	71.2	68.2	N/A	N/A	N/A	N/A
All Other Equipment > 5 HP	73	69.9	N/A	N/A	N/A	N/A
Compactor (ground)	83.2	76.2	N/A	N/A	N/A	N/A
Roller	74	67	N/A	N/A	N/A	N/A
Compressor (air)	71.6	67.7	N/A	N/A	N/A	N/A
Total	94	89	N/A	N/A	N/A	N/A

*Calculated Lmax is the Loudest value.

---- Receptor #2 ----

Description	Land Use	Baselines (dBA) Daytime	Evening	Night

In the Vicinity	Residential	75	70	65

Description	Impact Device	Usage(%)	Equipment Spec Lmax (dBA)	Actual Lmax (dBA)	Receptor Distance (feet)	Estimated Shielding (dBA)
Concrete Saw	No	20		89.6	250	0
Excavator	No	40		80.7	250	0
Excavator	No	40		80.7	250	0
Excavator	No	40		80.7	250	0
Crane	No	16		80.6	250	0
Dump Truck	No	40		76.5	250	0
Generator	No	50		80.6	250	0
Flat Bed Truck	No	40		74.3	250	0
Backhoe	No	40		77.6	250	0
Front End Loader	No	40		79.1	250	0
Welder / Torch	No	40		74	250	0
Paver	No	50		77.2	250	0
All Other Equipment > 5 HP	No	50	85		250	0
Compactor (ground)	No	20		83.2	250	0
Roller	No	20		80	250	0
Compressor (air)	No	40		77.7	250	0

Results

	Calculated (dBA)		Noise Limits (dBA)			
			Day		Evening	
Equipment	*Lmax	Leq	Lmax	Leq	Lmax	Leq
Concrete Saw	75.6	68.6	N/A	N/A	N/A	N/A
Excavator	66.7	62.8	N/A	N/A	N/A	N/A
Excavator	66.7	62.8	N/A	N/A	N/A	N/A
Excavator	66.7	62.8	N/A	N/A	N/A	N/A
Crane	66.6	58.6	N/A	N/A	N/A	N/A
Dump Truck	62.5	58.5	N/A	N/A	N/A	N/A
Generator	66.7	63.6	N/A	N/A	N/A	N/A
Flat Bed Truck	60.3	56.3	N/A	N/A	N/A	N/A
Backhoe	63.6	59.6	N/A	N/A	N/A	N/A
Front End Loader	65.1	61.2	N/A	N/A	N/A	N/A
Welder / Torch	60	56	N/A	N/A	N/A	N/A
Paver	63.2	60.2	N/A	N/A	N/A	N/A
All Other Equipment > 5 HP	71	68	N/A	N/A	N/A	N/A
Compactor (ground)	69.3	62.3	N/A	N/A	N/A	N/A
Roller	66	59	N/A	N/A	N/A	N/A
Compressor (air)	63.7	59.7	N/A	N/A	N/A	N/A
Total	75.6	74.8	N/A	N/A	N/A	N/A

*Calculated Lmax is the Loudest value.

Roadway Construction Noise Model (RCNM),Version 1.1

Report date: 6/20/2019
Case Description: Wstrn Trnk Lne - Pipe Installation_Backfilling (Jacking / Receiveing Pits)

---- Receptor #1 ----

		Baselines (dBA)		
Description	Land Use	Daytime	Evening	Night
Nearest Receivers	Residential	75	70	65

Description	Impact Device	Usage(%)	Equipment Spec Lmax (dBA)	Actual Lmax (dBA)	Receptor Distance (feet)	Estimated Shielding (dBA)
Concrete Saw	No	20		89.6	30	0
Excavator	No	40		80.7	40	0
Excavator	No	40		80.7	100	0
Excavator	No	40		80.7	200	0
Crane	No	16		80.6	50	0
Dump Truck	No	40		76.5	100	0
Generator	No	50		80.6	40	0
Flat Bed Truck	No	40		74.3	200	0
Backhoe	No	40		77.6	300	0
Front End Loader	No	40		79.1	100	0
Welder / Torch	No	40		74	75	0
Paver	No	50		77.2	100	0
All Other Equipment > 5 HP	No	50	85		200	0
Compactor (ground)	No	20		83.2	50	0
Roller	No	20		80	100	0
Compressor (air)	No	40		77.7	100	0

Results

Equipment	Calculated (dBA) *Lmax	Calculated (dBA) Leq	Noise Limits (dBA) Day Lmax	Day Leq	Evening Lmax	Evening Leq
Concrete Saw	94	87	N/A	N/A	N/A	N/A
Excavator	82.6	78.7	N/A	N/A	N/A	N/A
Excavator	74.7	70.7	N/A	N/A	N/A	N/A
Excavator	68.7	64.7	N/A	N/A	N/A	N/A
Crane	80.6	72.6	N/A	N/A	N/A	N/A
Dump Truck	70.4	66.5	N/A	N/A	N/A	N/A
Generator	82.6	79.6	N/A	N/A	N/A	N/A
Flat Bed Truck	62.2	58.2	N/A	N/A	N/A	N/A
Backhoe	62	58	N/A	N/A	N/A	N/A
Front End Loader	73.1	69.1	N/A	N/A	N/A	N/A
Welder / Torch	70.5	66.5	N/A	N/A	N/A	N/A
Paver	71.2	68.2	N/A	N/A	N/A	N/A
All Other Equipment > 5 HP	73	69.9	N/A	N/A	N/A	N/A
Compactor (ground)	83.2	76.2	N/A	N/A	N/A	N/A
Roller	74	67	N/A	N/A	N/A	N/A
Compressor (air)	71.6	67.7	N/A	N/A	N/A	N/A
Total	94	89	N/A	N/A	N/A	N/A

*Calculated Lmax is the Loudest value.

---- Receptor #2 ----

Description	Land Use	Baselines (dBA) Daytime	Evening	Night
In the Vicinity	Residential	75	70	65

Description	Impact Device	Usage(%)	Equipment Spec Lmax (dBA)	Actual Lmax (dBA)	Receptor Distance (feet)	Estimated Shielding (dBA)
Concrete Saw	No	20		89.6	250	0
Excavator	No	40		80.7	250	0
Excavator	No	40		80.7	250	0
Excavator	No	40		80.7	250	0
Crane	No	16		80.6	250	0

Dump Truck	No	40	76.5	250	0
Generator	No	50	80.6	250	0
Flat Bed Truck	No	40	74.3	250	0
Backhoe	No	40	77.6	250	0
Front End Loader	No	40	79.1	250	0
Welder / Torch	No	40	74	250	0
Paver	No	50	77.2	250	0
All Other Equipment > 5 HP	No	50	85	250	0
Compactor (ground)	No	20	83.2	250	0
Roller	No	20	80	250	0
Compressor (air)	No	40	77.7	250	0

			Results			
	Calculated (dBA)		Noise Limits (dBA)			
			Day		Evening	
Equipment	*Lmax	Leq	Lmax	Leq	Lmax	Leq
Concrete Saw	75.6	68.6	N/A	N/A	N/A	N/A
Excavator	66.7	62.8	N/A	N/A	N/A	N/A
Excavator	66.7	62.8	N/A	N/A	N/A	N/A
Excavator	66.7	62.8	N/A	N/A	N/A	N/A
Crane	66.6	58.6	N/A	N/A	N/A	N/A
Dump Truck	62.5	58.5	N/A	N/A	N/A	N/A
Generator	66.7	63.6	N/A	N/A	N/A	N/A
Flat Bed Truck	60.3	56.3	N/A	N/A	N/A	N/A
Backhoe	63.6	59.6	N/A	N/A	N/A	N/A
Front End Loader	65.1	61.2	N/A	N/A	N/A	N/A
Welder / Torch	60	56	N/A	N/A	N/A	N/A
Paver	63.2	60.2	N/A	N/A	N/A	N/A
All Other Equipment > 5 HP	71	68	N/A	N/A	N/A	N/A
Compactor (ground)	69.3	62.3	N/A	N/A	N/A	N/A
Roller	66	59	N/A	N/A	N/A	N/A
Compressor (air)	63.7	59.7	N/A	N/A	N/A	N/A
Total	75.6	74.8	N/A	N/A	N/A	N/A

*Calculated Lmax is the Loudest value.

Roadway Construction Noise Model (RCNM),Version 1.1

Report date: 6/20/2019
Case Description: Wstrn Trnk Lne - Pipe Installation_via Jacking

				---- Receptor #1 ----	
		Baselines (dBA)			
Description	Land Use	Daytime	Evening	Night	
Nearest Receivers	Residential	75	70	65	

			Equipment			
			Spec	Actual	Receptor	Estimated
	Impact		Lmax	Lmax	Distance	Shielding
Description	Device	Usage(%)	(dBA)	(dBA)	(feet)	(dBA)
Excavator	No	40		80.7	30	0
Dump Truck	No	40		76.5	50	0
Generator	No	50		80.6	50	0
Flat Bed Truck	No	40		74.3	75	0
Pumps	No	50		80.9	100	0
Flat Bed Truck	No	40		74.3	100	0
Crane	No	16		80.6	75	0

		Results					
		Calculated (dBA)		Noise Limits (dBA)			
				Day		Evening	
Equipment		*Lmax	Leq	Lmax	Leq	Lmax	Leq
Excavator		85.1	81.2	N/A	N/A	N/A	N/A
Dump Truck		76.5	72.5	N/A	N/A	N/A	N/A
Generator		80.6	77.6	N/A	N/A	N/A	N/A
Flat Bed Truck		70.7	66.7	N/A	N/A	N/A	N/A
Pumps		74.9	71.9	N/A	N/A	N/A	N/A
Flat Bed Truck		68.2	64.3	N/A	N/A	N/A	N/A
Crane		77	69.1	N/A	N/A	N/A	N/A
	Total	85.1	83.8	N/A	N/A	N/A	N/A

*Calculated Lmax is the Loudest value.

		---- Receptor #2 ----		
		Baselines (dBA)		
Description	Land Use	Daytime	Evening	Night
In the Vicinity	Residential	75	70	65

			Equipment			
			Spec	Actual	Receptor	Estimated
	Impact		Lmax	Lmax	Distance	Shielding
Description	Device	Usage(%)	(dBA)	(dBA)	(feet)	(dBA)
Excavator	No	40		80.7	250	0
Dump Truck	No	40		76.5	250	0
Generator	No	50		80.6	250	0
Flat Bed Truck	No	40		74.3	250	0
Pumps	No	50		80.9	250	0
Flat Bed Truck	No	40		74.3	250	0
Crane	No	16		80.6	250	0

		Results					
		Calculated (dBA)		Noise Limits (dBA)			
				Day		Evening	
Equipment		*Lmax	Leq	Lmax	Leq	Lmax	Leq
Excavator		66.7	62.8	N/A	N/A	N/A	N/A
Dump Truck		62.5	58.5	N/A	N/A	N/A	N/A
Generator		66.7	63.6	N/A	N/A	N/A	N/A
Flat Bed Truck		60.3	56.3	N/A	N/A	N/A	N/A
Pumps		67	64	N/A	N/A	N/A	N/A
Flat Bed Truck		60.3	56.3	N/A	N/A	N/A	N/A
Crane		66.6	58.6	N/A	N/A	N/A	N/A
	Total	67	69.5	N/A	N/A	N/A	N/A

*Calculated Lmax is the Loudest value.

APPENDIX F

Traffic Analysis Data

Prepared by National Data & Surveying Services

CLASSIFICATION

Western Ave S/O Manchester Ave

Day: Tuesday
Date: 6/4/2019

City: Los Angeles
Project #: CA19_5355_002n

North Bound

Time	# 1	# 2	# 3	# 4	# 5	# 6	# 7	# 8	# 9	# 10	# 11	# 12	# 13	Total
00:00 AM	0	162	12	0	1	0	0	1	0	0	0	0	0	176
01:00	0	97	10	2	0	0	0	1	0	0	0	0	0	110
02:00	0	57	5	0	0	0	0	1	0	0	0	0	0	63
03:00	0	60	3	0	0	0	0	1	0	0	0	0	0	64
04:00	0	91	7	1	0	0	0	3	1	0	0	0	0	103
05:00	0	231	26	1	1	1	0	5	0	0	0	0	0	265
06:00	0	627	101	13	9	0	0	6	0	0	1	0	0	757
07:00	1	883	104	7	11	0	0	3	1	0	0	0	0	1010
08:00	1	836	113	9	9	2	0	6	0	0	1	0	0	977
09:00	0	716	94	4	12	0	0	4	0	0	0	0	0	830
10:00	2	611	82	3	4	0	0	3	1	0	1	0	0	707
11:00	0	638	81	2	7	1	0	5	1	0	0	0	0	735
12:00 PM	1	709	83	7	4	4	0	1	1	0	0	0	0	810
13:00	0	694	88	5	12	0	1	4	1	0	0	0	0	805
14:00	2	707	87	6	7	0	0	5	0	0	0	0	0	814
15:00	3	758	82	5	6	2	0	3	1	0	1	0	0	861
16:00	2	843	89	16	11	1	1	4	1	0	1	0	0	969
17:00	2	839	86	8	6	1	0	1	1	0	0	0	0	944
18:00	1	780	78	4	8	1	0	2	0	0	0	0	0	874
19:00	0	676	66	2	4	0	0	2	0	0	0	0	0	750
20:00	0	582	64	1	4	0	0	1	0	0	0	0	0	652
21:00	2	520	47	2	5	0	0	1	2	0	0	0	0	579
22:00	0	342	37	1	2	0	0	1	0	0	0	0	0	383
23:00	0	245	26	1	1	0	0	1	0	0	0	0	0	274
Totals	17	12704	1471	100	124	13	2	65	11		5			14512
% of Totals	0%	88%	10%	1%	1%	0%	0%	0%	0%		0%			100%

AM Volumes	4	5009	638	42	54	4	0	39	4	0	3	0	0	5797
% AM	0%	35%	4%	0%	0%	0%		0%	0%		0%			40%
AM Peak Hour	10:00	07:00	08:00	06:00	09:00	08:00		06:00	04:00		06:00			07:00
Volume	2	883	113	13	12	2		6	1		1			1010
PM Volumes	13	7695	833	58	70	9	2	26	7	0	2	0	0	8715
% PM	0%	53%	6%	0%	0%	0%	0%	0%	0%		0%			60%
PM Peak Hour	15:00	16:00	16:00	16:00	13:00	12:00	13:00	14:00	21:00		15:00			16:00
Volume	3	843	89	16	12	4	1	5	2		1			969

Directional Peak Periods All Classes	AM 7-9 Volume		%	NOON 12-2 Volume		%	PM 4-6 Volume		%	Off Peak Volumes Volume		%
	1987	⟷	14%	1615	⟷	11%	1913	⟷	13%	8997	⟷	62%

Classification Definitions

Motorcycles	**4** Buses	**7** > =4-Axle Single Units	**10** >=6-Axle Single Trailers	**13** >=7-Axle Multi-Trailers
Passenger Cars	**5** 2-Axle, 6-Tire Single Units	**8** <=4-Axle Single Trailers	**11** <=5-Axle Multi-Trailers	
3 2-Axle, 4-Tire Single Units	**6** 3-Axle Single Units	**9** 5-Axle Single Trailers	**12** 6-Axle Multi-Trailers	

Prepared by National Data & Surveying Services

CLASSIFICATION

Western Ave S/O Manchester Ave

Day: Tuesday
Date: 6/4/2019

City: Los Angeles
Project #: CA19_5355_002s

South Bound

Time	# 1	# 2	# 3	# 4	# 5	# 6	# 7	# 8	# 9	# 10	# 11	# 12	# 13	Total
00:00 AM	0	107	14	0	1	0	0	3	0	0	0	0	0	**125**
01:00	0	90	13	1	0	0	0	1	0	0	0	0	0	**105**
02:00	0	70	11	0	0	1	0	1	0	0	0	0	0	**83**
03:00	0	68	6	0	0	0	0	1	0	0	0	0	0	**75**
04:00	0	68	15	0	0	0	0	1	0	0	0	0	0	**84**
05:00	0	207	39	1	5	0	0	4	0	0	0	0	0	**256**
06:00	0	400	75	3	10	0	0	3	4	0	0	0	0	**495**
07:00	0	719	132	7	5	0	0	3	0	0	0	0	0	**866**
08:00	0	687	107	7	13	1	0	5	0	0	0	0	0	**820**
09:00	0	583	97	4	8	1	0	4	1	0	0	0	0	**698**
10:00	0	555	95	5	6	0	0	3	0	0	0	0	0	**664**
11:00	0	600	108	4	7	1	0	3	1	0	0	0	0	**724**
12:00 PM	2	686	112	6	13	1	0	3	0	0	0	0	0	**823**
13:00	0	776	116	5	11	1	0	3	1	0	0	0	0	**913**
14:00	1	873	132	5	8	0	0	4	0	0	0	0	0	**1023**
15:00	2	896	137	7	10	0	1	3	1	0	0	0	0	**1057**
16:00	1	921	156	6	9	0	0	4	0	0	0	0	0	**1097**
17:00	0	882	142	9	3	1	0	6	0	0	0	0	0	**1043**
18:00	0	821	116	6	8	1	0	4	0	0	0	0	0	**956**
19:00	1	681	100	8	7	1	0	3	0	0	0	0	0	**801**
20:00	1	531	65	3	4	0	0	1	2	0	0	0	0	**607**
21:00	0	463	67	1	2	0	0	2	1	0	0	0	0	**536**
22:00	0	311	41	1	1	0	0	2	0	0	0	0	0	**356**
23:00	0	213	30	2	0	0	0	1	0	0	0	0	0	**246**
Totals	8	12208	1926	91	131	9	1	68	11					14453
% of Totals	0%	84%	13%	1%	1%	0%	0%	0%	0%					100%

AM Volumes	0	4154	712	32	55	4	0	32	6	0	0	0	0	4995
% AM		29%	5%	0%	0%	0%		0%	0%					35%
AM Peak Hour		07:00	07:00	07:00	08:00	02:00		08:00	06:00					07:00
Volume		719	132	7	13	1		5	4					866
PM Volumes	8	8054	1214	59	76	5	1	36	5	0	0	0	0	9458
% PM	0%	56%	8%	0%	1%	0%	0%	0%	0%					65%
PM Peak Hour	12:00	16:00	16:00	17:00	12:00	12:00	15:00	17:00	20:00					16:00
Volume	2	921	156	9	13	1	1	6	2					1097

Directional Peak Periods	AM 7-9			NOON 12-2			PM 4-6			Off Peak Volumes		
All Classes	Volume	↔	%	Volume	↔	%	Volume	↔	%	Volume	↔	%
	1686		12%	1736		12%	2140		15%	8891		62%

Classification Definitions

1 Motorcycles	**4** Buses	**7** > =4-Axle Single Units	**10** >=6-Axle Single Trailers	**13** >=7-Axle Multi-Trailers
2 Passenger Cars	**5** 2-Axle, 6-Tire Single Units	**8** <=4-Axle Single Trailers	**11** <=5-Axle Multi-Trailers	
3 2-Axle, 4-Tire Single Units	**6** 3-Axle Single Units	**9** 5-Axle Single Trailers	**12** 6-Axle Multi-Trailers	

Prepared by National Data & Surveying Services

CLASSIFICATION

Western Ave S/O Manchester Ave

Day: Tuesday
Date: 6/4/2019

City: Los Angeles
Project #: CA19_5355_002

Summary

Time	# 1	# 2	# 3	# 4	# 5	# 6	# 7	# 8	# 9	# 10	# 11	# 12	# 13	Total
00:00 AM	0	269	26	0	2	0	0	4	0	0	0	0	0	301
01:00	0	187	23	3	0	0	0	2	0	0	0	0	0	215
02:00	0	127	16	0	0	1	0	2	0	0	0	0	0	146
03:00	0	128	9	0	0	0	0	2	0	0	0	0	0	139
04:00	0	159	22	1	0	0	0	4	1	0	0	0	0	187
05:00	0	438	65	2	6	1	0	9	0	0	0	0	0	521
06:00	0	1027	176	16	19	0	0	9	4	0	1	0	0	1252
07:00	1	1602	236	14	16	0	0	6	1	0	0	0	0	1876
08:00	1	1523	220	16	22	3	0	11	0	0	1	0	0	1797
09:00	0	1299	191	8	20	1	0	8	1	0	0	0	0	1528
10:00	2	1166	177	8	10	0	0	6	1	0	1	0	0	1371
11:00	0	1238	189	6	14	2	0	8	2	0	0	0	0	1459
12:00 PM	3	1395	195	13	17	5	0	4	1	0	0	0	0	1633
13:00	0	1470	204	10	23	1	1	7	2	0	0	0	0	1718
14:00	3	1580	219	11	15	0	0	9	0	0	0	0	0	1837
15:00	5	1654	219	12	16	2	1	6	2	0	1	0	0	1918
16:00	3	1764	245	22	20	1	1	8	1	0	1	0	0	2066
17:00	2	1721	228	17	9	2	0	7	1	0	0	0	0	1987
18:00	1	1601	194	10	16	2	0	6	0	0	0	0	0	1830
19:00	1	1357	166	10	11	1	0	5	0	0	0	0	0	1551
20:00	1	1113	129	4	8	0	0	2	2	0	0	0	0	1259
21:00	2	983	114	3	7	0	0	3	3	0	0	0	0	1115
22:00	0	653	78	2	3	0	0	3	0	0	0	0	0	739
23:00	0	458	56	3	1	0	0	2	0	0	0	0	0	520
Totals	25	24912	3397	191	255	22	3	133	22		5			28965
% of Totals	0%	86%	12%	1%	1%	0%	0%	0%	0%		0%			100%

AM Volumes	4	9163	1350	74	109	8	0	71	10	0	3	0	0	10792
% AM	0%	32%	5%	0%	0%	0%		0%	0%		0%			37%
AM Peak Hour	10:00	07:00	07:00	06:00	08:00	08:00		08:00	06:00		06:00			07:00
Volume	2	1602	236	16	22	3		11	4		1			1876
PM Volumes	21	15749	2047	117	146	14	3	62	12	0	2	0	0	18173
% PM	0%	54%	7%	0%	1%	0%	0%	0%	0%		0%			63%
PM Peak Hour	15:00	16:00	16:00	16:00	13:00	12:00	13:00	14:00	21:00		15:00			16:00
Volume	5	1764	245	22	23	5	1	9	3		1			2066

Directional Peak Periods	AM 7-9			NOON 12-2			PM 4-6			Off Peak Volumes		
All Classes	Volume	↔	%	Volume	↔	%	Volume	↔	%	Volume	↔	%
	3673		13%	3351		12%	4053		14%	17888		62%

Classification Definitions

1 Motorcycles	**4** Buses	**7** > =4-Axle Single Units	**10** >=6-Axle Single Trailers	**13** >=7-Axle Multi-Trailers
2 Passenger Cars	**5** 2-Axle, 6-Tire Single Units	**8** <=4-Axle Single Trailers	**11** <=5-Axle Multi-Trailers	
3 2-Axle, 4-Tire Single Units	**6** 3-Axle Single Units	**9** 5-Axle Single Trailers	**12** 6-Axle Multi-Trailers	

Prepared by National Data & Surveying Services

VOLUME

Western Ave S/O Manchester Ave

Day: Tuesday
Date: 6/4/2019

City: Los Angeles
Project #: CA19_5355_002

DAILY TOTALS	NB	SB	EB	WB	Total
	14,512	14,453	0	0	28,965

AM Period	NB		SB		EB	WB	TOTAL		PM Period	NB		SB		EB	WB	TOTAL	
00:00	61		39		0	0	100		12:00	174		191		0	0	365	
00:15	45		30		0	0	75		12:15	241		200		0	0	441	
00:30	30		32		0	0	62		12:30	192		217		0	0	409	
00:45	40	176	24	125	0	0	64	301	12:45	203	810	215	823	0	0	418	1633
01:00	30		37		0	0	67		13:00	210		225		0	0	435	
01:15	30		22		0	0	52		13:15	199		212		0	0	411	
01:30	28		23		0	0	51		13:30	200		242		0	0	442	
01:45	22	110	23	105	0	0	45	215	13:45	196	805	234	913	0	0	430	1718
02:00	16		16		0	0	32		14:00	201		280		0	0	481	
02:15	19		27		0	0	46		14:15	210		244		0	0	454	
02:30	14		17		0	0	31		14:30	191		258		0	0	449	
02:45	14	63	23	83	0	0	37	146	14:45	212	814	241	1023	0	0	453	1837
03:00	17		19		0	0	36		15:00	197		263		0	0	460	
03:15	16		17		0	0	33		15:15	226		282		0	0	508	
03:30	18		16		0	0	34		15:30	234		262		0	0	496	
03:45	13	64	23	75	0	0	36	139	15:45	204	861	250	1057	0	0	454	1918
04:00	18		13		0	0	31		16:00	241		233		0	0	474	
04:15	28		14		0	0	42		16:15	271		306		0	0	577	
04:30	28		21		0	0	49		16:30	208		253		0	0	461	
04:45	29	103	36	84	0	0	65	187	16:45	249	969	305	1097	0	0	554	2066
05:00	47		40		0	0	87		17:00	228		276		0	0	504	
05:15	44		57		0	0	101		17:15	223		233		0	0	456	
05:30	73		74		0	0	147		17:30	258		244		0	0	502	
05:45	101	265	85	256	0	0	186	521	17:45	235	944	290	1043	0	0	525	1987
06:00	145		95		0	0	240		18:00	229		257		0	0	486	
06:15	200		112		0	0	312		18:15	224		251		0	0	475	
06:30	191		138		0	0	329		18:30	233		219		0	0	452	
06:45	221	757	150	495	0	0	371	1252	18:45	188	874	229	956	0	0	417	1830
07:00	242		169		0	0	411		19:00	200		228		0	0	428	
07:15	256		219		0	0	475		19:15	200		197		0	0	397	
07:30	263		246		0	0	509		19:30	175		205		0	0	380	
07:45	249	1010	232	866	0	0	481	1876	19:45	175	750	171	801	0	0	346	1551
08:00	269		234		0	0	503		20:00	169		151		0	0	320	
08:15	256		202		0	0	458		20:15	177		163		0	0	340	
08:30	243		183		0	0	426		20:30	157		153		0	0	310	
08:45	209	977	201	820	0	0	410	1797	20:45	149	652	140	607	0	0	289	1259
09:00	195		190		0	0	385		21:00	149		143		0	0	292	
09:15	234		174		0	0	408		21:15	142		156		0	0	298	
09:30	203		168		0	0	371		21:30	157		104		0	0	261	
09:45	198	830	166	698	0	0	364	1528	21:45	131	579	133	536	0	0	264	1115
10:00	174		169		0	0	343		22:00	110		96		0	0	206	
10:15	177		156		0	0	333		22:15	104		122		0	0	226	
10:30	165		166		0	0	331		22:30	84		71		0	0	155	
10:45	191	707	173	664	0	0	364	1371	22:45	85	383	67	356	0	0	152	739
11:00	184		173		0	0	357		23:00	77		78		0	0	155	
11:15	167		194		0	0	361		23:15	74		58		0	0	132	
11:30	191		166		0	0	357		23:30	62		60		0	0	122	
11:45	193	735	191	724	0	0	384	1459	23:45	61	274	50	246	0	0	111	520
TOTALS		5797		4995				10792	TOTALS		8715		9458				18173
SPLIT %		53.7%		46.3%				37.3%	SPLIT %		48.0%		52.0%				62.7%

DAILY TOTALS	NB	SB	EB	WB	Total
	14,512	14,453	0	0	28,965

AM Peak Hour	07:15	07:15					07:15	PM Peak Hour	16:00	16:15					16:15
AM Pk Volume	1037	931					1968	PM Pk Volume	969	1140					2096
Pk Hr Factor	0.964	0.946					0.967	Pk Hr Factor	0.894	0.931					0.908
7 - 9 Volume	1987	1686	0	0			3673	4 - 6 Volume	1913	2140	0	0			4053
7 - 9 Peak Hour	07:15	07:15					07:15	4 - 6 Peak Hour	16:00	16:15					16:15
7 - 9 Pk Volume	1037	931	0	0			1968	4 - 6 Pk Volume	969	1140	0	0			2096
Pk Hr Factor	0.964	0.946	0.000	0.000			0.967	Pk Hr Factor	0.894	0.931	0.000	0.000			0.908

Prepared by National Data & Surveying Services

CLASSIFICATION

Western Ave S/O Imperial Hwy

Day: Tuesday
Date: 6/4/2019

City: Los Angeles
Project #: CA19_5355_003n

North Bound

Time	# 1	# 2	# 3	# 4	# 5	# 6	# 7	# 8	# 9	# 10	# 11	# 12	# 13	Total
00:00 AM	0	88	13	0	1	0	0	0	0	0	0	0	0	102
01:00	0	59	5	1	1	0	0	0	0	0	0	0	0	66
02:00	0	37	9	0	0	0	0	0	0	0	0	0	0	46
03:00	0	49	4	0	0	0	0	0	1	0	0	0	0	54
04:00	0	74	14	0	1	0	0	0	0	0	0	0	0	89
05:00	0	166	34	0	7	0	0	0	0	0	0	0	0	207
06:00	0	536	95	2	22	3	0	1	2	0	0	0	0	661
07:00	1	984	162	2	21	4	0	1	1	0	0	0	0	1176
08:00	2	974	146	6	22	6	0	2	1	0	0	0	0	1159
09:00	0	713	140	3	22	0	1	1	0	0	0	0	0	880
10:00	0	657	115	5	20	3	2	1	0	0	0	0	0	803
11:00	0	686	118	4	16	4	0	0	0	0	0	0	0	828
12:00 PM	0	773	128	5	21	3	1	1	2	0	0	0	0	934
13:00	0	877	134	1	21	5	0	1	1	0	0	0	0	1040
14:00	0	824	121	2	15	5	0	0	1	0	0	0	0	968
15:00	0	1088	160	3	22	1	0	1	1	0	0	0	0	1276
16:00	2	1050	161	5	17	2	1	1	3	0	0	0	0	1242
17:00	0	1058	145	4	10	1	0	0	0	0	0	0	0	1218
18:00	1	1048	140	2	16	1	1	1	1	0	0	0	0	1211
19:00	0	666	90	3	11	0	0	0	1	0	0	0	0	771
20:00	0	542	71	1	9	0	0	1	0	0	0	0	0	624
21:00	0	431	62	0	3	0	0	0	0	0	0	0	0	496
22:00	0	299	32	1	4	0	0	0	0	0	0	0	0	336
23:00	0	205	21	0	4	0	0	0	0	0	0	0	0	230
Totals	6	13884	2120	50	286	38	6	12	15					16417
% of Totals	0%	85%	13%	0%	2%	0%	0%	0%	0%					100%

AM Volumes	3	5023	855	23	133	20	3	6	5	0	0	0	0	6071
% AM	0%	31%	5%	0%	1%	0%	0%	0%	0%					37%
AM Peak Hour	08:00	07:00	07:00	08:00	06:00	08:00	10:00	08:00	06:00					07:00
Volume	2	984	162	6	22	6	2	2	2					1176
PM Volumes	3	8861	1265	27	153	18	3	6	10	0	0	0	0	10346
% PM	0%	54%	8%	0%	1%	0%	0%	0%	0%					63%
PM Peak Hour	16:00	15:00	16:00	12:00	15:00	13:00	12:00	12:00	16:00					15:00
Volume	2	1088	161	5	22	5	1	1	3					1276

Directional Peak Periods All Classes	AM 7-9		NOON 12-2		PM 4-6		Off Peak Volumes	
	Volume	%	Volume	%	Volume	%	Volume	%
	2335	14%	1974	12%	2460	15%	9648	59%

Classification Definitions

Motorcycles	**4** Buses	**7** > =4-Axle Single Units	**10** >=6-Axle Single Trailers	**13** >=7-Axle Multi-Trailers
Passenger Cars	**5** 2-Axle, 6-Tire Single Units	**8** <=4-Axle Single Trailers	**11** <=5-Axle Multi-Trailers	
3 2-Axle, 4-Tire Single Units	**6** 3-Axle Single Units	**9** 5-Axle Single Trailers	**12** 6-Axle Multi-Trailers	

Prepared by National Data & Surveying Services

CLASSIFICATION

Western Ave S/O Imperial Hwy

Day: Tuesday
Date: 6/4/2019

City: Los Angeles
Project #: CA19_5355_003s

South Bound

Time	# 1	# 2	# 3	# 4	# 5	# 6	# 7	# 8	# 9	# 10	# 11	# 12	# 13	Total
00:00 AM	0	100	9	0	1	0	0	0	1	0	0	0	0	111
01:00	0	49	6	0	0	0	0	0	0	0	0	0	0	55
02:00	0	51	2	0	0	0	0	0	1	0	0	0	0	54
03:00	0	62	3	0	0	0	0	1	0	0	0	0	0	66
04:00	0	100	17	0	0	0	0	0	0	0	0	0	0	117
05:00	0	235	32	2	4	1	0	2	1	0	0	0	0	277
06:00	0	437	58	4	9	1	0	0	1	0	0	0	0	510
07:00	0	895	95	6	8	1	0	0	3	0	0	0	0	1008
08:00	2	818	95	4	14	1	0	2	1	0	0	0	0	937
09:00	1	634	80	5	11	1	0	0	1	0	0	0	0	733
10:00	0	615	63	6	6	2	0	0	1	0	0	0	0	693
11:00	2	629	69	8	11	0	1	0	1	0	0	0	0	721
12:00 PM	0	705	98	6	12	2	0	0	0	0	0	0	0	823
13:00	1	761	99	5	10	2	0	2	0	0	0	0	0	880
14:00	0	898	108	6	17	1	0	0	0	0	0	0	0	1030
15:00	0	962	111	4	12	3	1	2	3	0	0	0	0	1098
16:00	0	1076	123	8	10	3	4	2	3	0	0	0	0	1229
17:00	1	1088	105	3	15	1	0	2	0	0	0	0	0	1215
18:00	0	829	88	3	12	4	0	1	2	0	0	0	0	939
19:00	0	657	63	3	10	0	0	2	0	0	0	0	0	735
20:00	0	521	45	1	6	0	0	1	0	0	0	0	0	574
21:00	0	379	42	0	2	0	0	1	1	0	0	0	0	425
22:00	0	266	26	0	1	0	0	0	0	0	0	0	0	293
23:00	0	177	14	0	1	0	0	0	0	0	0	0	0	192
Totals	7	12944	1451	74	172	23	6	18	20					14715
% of Totals	0%	88%	10%	1%	1%	0%	0%	0%	0%					100%

AM Volumes	5	4625	529	35	64	7	1	5	11	0	0	0	0	5282
% AM	0%	31%	4%	0%	0%	0%	0%	0%	0%					36%
AM Peak Hour	08:00	07:00	07:00	11:00	08:00	10:00	11:00	05:00	07:00					07:00
Volume	2	895	95	8	14	2	1	2	3					1008
PM Volumes	2	8319	922	39	108	16	5	13	9	0	0	0	0	9433
% PM	0%	57%	6%	0%	1%	0%	0%	0%	0%					64%
PM Peak Hour	13:00	17:00	16:00	16:00	14:00	18:00	16:00	13:00	15:00					16:00
Volume	1	1088	123	8	17	4	4	2	3					1229

Directional Peak Periods All Classes	AM 7-9 Volume	AM 7-9 %	NOON 12-2 Volume	NOON 12-2 %	PM 4-6 Volume	PM 4-6 %	Off Peak Volumes Volume	Off Peak Volumes %
	1945	13%	1703	12%	2444	17%	8623	59%

Classification Definitions

1 Motorcycles	**4** Buses	**7** > =4-Axle Single Units	**10** >=6-Axle Single Trailers	**13** >=7-Axle Multi-Trailers
2 Passenger Cars	**5** 2-Axle, 6-Tire Single Units	**8** <=4-Axle Single Trailers	**11** <=5-Axle Multi-Trailers	
3 2-Axle, 4-Tire Single Units	**6** 3-Axle Single Units	**9** 5-Axle Single Trailers	**12** 6-Axle Multi-Trailers	

Prepared by National Data & Surveying Services

CLASSIFICATION

Western Ave S/O Imperial Hwy

Day: Tuesday
Date: 6/4/2019

City: Los Angeles
Project #: CA19_5355_003

Summary

Time	# 1	# 2	# 3	# 4	# 5	# 6	# 7	# 8	# 9	# 10	# 11	# 12	# 13	Total
00:00 AM	0	188	22	0	2	0	0	0	1	0	0	0	0	213
01:00	0	108	11	1	1	0	0	0	0	0	0	0	0	121
02:00	0	88	11	0	0	0	0	0	1	0	0	0	0	100
03:00	0	111	7	0	0	0	0	1	1	0	0	0	0	120
04:00	0	174	31	0	1	0	0	0	0	0	0	0	0	206
05:00	0	401	66	2	11	1	0	2	1	0	0	0	0	484
06:00	0	973	153	6	31	4	0	1	3	0	0	0	0	1171
07:00	1	1879	257	8	29	5	0	1	4	0	0	0	0	2184
08:00	4	1792	241	10	36	7	0	4	2	0	0	0	0	2096
09:00	1	1347	220	8	33	1	1	1	1	0	0	0	0	1613
10:00	0	1272	178	11	26	5	2	1	1	0	0	0	0	1496
11:00	2	1315	187	12	27	4	1	0	1	0	0	0	0	1549
12:00 PM	0	1478	226	11	33	5	1	1	2	0	0	0	0	1757
13:00	1	1638	233	6	31	7	0	3	1	0	0	0	0	1920
14:00	0	1722	229	8	32	6	0	0	1	0	0	0	0	1998
15:00	0	2050	271	7	34	4	1	3	4	0	0	0	0	2374
16:00	2	2126	284	13	27	5	5	3	6	0	0	0	0	2471
17:00	1	2146	250	7	25	2	0	2	0	0	0	0	0	2433
18:00	1	1877	228	5	28	5	1	2	3	0	0	0	0	2150
19:00	0	1323	153	6	21	0	0	2	1	0	0	0	0	1506
20:00	0	1063	116	2	15	0	0	2	0	0	0	0	0	1198
21:00	0	810	104	0	5	0	0	1	1	0	0	0	0	921
22:00	0	565	58	1	5	0	0	0	0	0	0	0	0	629
23:00	0	382	35	0	5	0	0	0	0	0	0	0	0	422
Totals	13	26828	3571	124	458	61	12	30	35					31132
% of Totals	0%	86%	11%	0%	1%	0%	0%	0%	0%					100%

AM Volumes	8	9648	1384	58	197	27	4	11	16	0	0	0	0	11353
% AM	0%	31%	4%	0%	1%	0%	0%	0%	0%					36%
AM Peak Hour	08:00	07:00	07:00	11:00	08:00	08:00	10:00	08:00	07:00					07:00
Volume	4	1879	257	12	36	7	2	4	4					2184
PM Volumes	5	17180	2187	66	261	34	8	19	19	0	0	0	0	19779
% PM	0%	55%	7%	0%	1%	0%	0%	0%	0%					64%
PM Peak Hour	16:00	17:00	16:00	16:00	15:00	13:00	16:00	13:00	16:00					16:00
Volume	2	2146	284	13	34	7	5	3	6					2471

Directional Peak Periods All Classes	AM 7-9		NOON 12-2		PM 4-6		Off Peak Volumes	
	Volume	%	Volume	%	Volume	%	Volume	%
	4280	14%	3677	12%	4904	16%	18271	59%

Classification Definitions

1 Motorcycles	**4** Buses	**7** > =4-Axle Single Units	**10** >=6-Axle Single Trailers	**13** >=7-Axle Multi-Trailers
2 Passenger Cars	**5** 2-Axle, 6-Tire Single Units	**8** <=4-Axle Single Trailers	**11** <=5-Axle Multi-Trailers	
3 2-Axle, 4-Tire Single Units	**6** 3-Axle Single Units	**9** 5-Axle Single Trailers	**12** 6-Axle Multi-Trailers	

Prepared by National Data & Surveying Services

VOLUME

Western Ave S/O Imperial Hwy

Day: Tuesday
Date: 6/4/2019

City: Los Angeles
Project #: CA19_5355_003

DAILY TOTALS	NB	SB	EB	WB	Total
	16,417	14,715	0	0	31,132

AM Period	NB		SB		EB	WB	TOTAL		PM Period	NB		SB		EB	WB	TOTAL	
00:00	32		43		0	0	75		12:00	217		201		0	0	418	
00:15	26		21		0	0	47		12:15	232		204		0	0	436	
00:30	18		24		0	0	42		12:30	231		209		0	0	440	
00:45	26	102	23	111	0	0	49	213	12:45	254	934	209	823	0	0	463	1757
01:00	19		17		0	0	36		13:00	269		176		0	0	445	
01:15	15		14		0	0	29		13:15	247		231		0	0	478	
01:30	15		16		0	0	31		13:30	292		217		0	0	509	
01:45	17	66	8	55	0	0	25	121	13:45	232	1040	256	880	0	0	488	1920
02:00	8		16		0	0	24		14:00	229		244		0	0	473	
02:15	15		7		0	0	22		14:15	243		255		0	0	498	
02:30	11		19		0	0	30		14:30	255		236		0	0	491	
02:45	12	46	12	54	0	0	24	100	14:45	241	968	295	1030	0	0	536	1998
03:00	18		16		0	0	34		15:00	321		257		0	0	578	
03:15	13		11		0	0	24		15:15	320		287		0	0	607	
03:30	15		20		0	0	35		15:30	345		294		0	0	639	
03:45	8	54	19	66	0	0	27	120	15:45	290	1276	260	1098	0	0	550	2374
04:00	15		19		0	0	34		16:00	278		305		0	0	583	
04:15	20		27		0	0	47		16:15	324		318		0	0	642	
04:30	17		26		0	0	43		16:30	308		317		0	0	625	
04:45	37	89	45	117	0	0	82	206	16:45	332	1242	289	1229	0	0	621	2471
05:00	28		51		0	0	79		17:00	305		289		0	0	594	
05:15	42		48		0	0	90		17:15	328		313		0	0	641	
05:30	63		84		0	0	147		17:30	273		308		0	0	581	
05:45	74	207	94	277	0	0	168	484	17:45	312	1218	305	1215	0	0	617	2433
06:00	119		95		0	0	214		18:00	328		285		0	0	613	
06:15	165		136		0	0	301		18:15	350		290		0	0	640	
06:30	167		138		0	0	305		18:30	313		209		0	0	522	
06:45	210	661	141	510	0	0	351	1171	18:45	220	1211	155	939	0	0	375	2150
07:00	243		181		0	0	424		19:00	236		201		0	0	437	
07:15	257		218		0	0	475		19:15	204		184		0	0	388	
07:30	326		295		0	0	621		19:30	158		180		0	0	338	
07:45	350	1176	314	1008	0	0	664	2184	19:45	173	771	170	735	0	0	343	1506
08:00	301		275		0	0	576		20:00	176		140		0	0	316	
08:15	300		222		0	0	522		20:15	160		151		0	0	311	
08:30	286		219		0	0	505		20:30	146		128		0	0	274	
08:45	272	1159	221	937	0	0	493	2096	20:45	142	624	155	574	0	0	297	1198
09:00	229		182		0	0	411		21:00	125		117		0	0	242	
09:15	219		192		0	0	411		21:15	113		131		0	0	244	
09:30	225		178		0	0	403		21:30	148		88		0	0	236	
09:45	207	880	181	733	0	0	388	1613	21:45	110	496	89	425	0	0	199	921
10:00	201		163		0	0	364		22:00	104		78		0	0	182	
10:15	182		187		0	0	369		22:15	90		81		0	0	171	
10:30	188		162		0	0	350		22:30	62		74		0	0	136	
10:45	232	803	181	693	0	0	413	1496	22:45	80	336	60	293	0	0	140	629
11:00	198		158		0	0	356		23:00	73		56		0	0	129	
11:15	193		192		0	0	385		23:15	67		48		0	0	115	
11:30	221		167		0	0	388		23:30	44		40		0	0	84	
11:45	216	828	204	721	0	0	420	1549	23:45	46	230	48	192	0	0	94	422
TOTALS		6071		5282				11353	TOTALS		10346		9433				19779
SPLIT %		53.5%		46.5%				36.5%	SPLIT %		52.3%		47.7%				63.5%

DAILY TOTALS	NB	SB	EB	WB	Total
	16,417	14,715	0	0	31,132

AM Peak Hour	07:30	07:30					07:30		PM Peak Hour	17:45	16:00					16:15		
AM Pk Volume	1277	1106					2383		PM Pk Volume	1303	1229					2482		
Pk Hr Factor	0.912	0.881					0.897		Pk Hr Factor	0.931	0.966					0.967		
7 - 9 Volume	2335	1945	0	0			4280		4 - 6 Volume	2460	2444	0	0			4904		
7 - 9 Peak Hour	07:30	07:30					07:30		4 - 6 Peak Hour	16:30	16:00					16:15		
7 - 9 Pk Volume	1277	1106	0	0			2383		4 - 6 Pk Volume	1273	1229	0	0			2482		
Pk Hr Factor	0.912	0.881	0.000	0.000			0.897		Pk Hr Factor	0.959	0.966	0.000	0.000			0.967		