

Report Issuance Date: 12/21/2018

Report Viability Date: 05/20/2019

Phase I Initial Site Assessment

MOUNTAIN VIEW TRANSIT CENTER GRADE SEPARATION AND ACCESS PROJECT

**CITY OF MOUNTAIN VIEW,
SANTA CLARA COUNTY, CALIFORNIA**

Prepared in General Accordance with:
ASTM E1527-13 Standard Practice for Environmental
Site Assessment

Prepared for:
City of Mountain View
500 Castro Street
Mountain View, CA 94041

Prepared by:
Kimley-Horn and Associates, Inc.
100 West San Fernando Street, Suite 250
San Jose, CA 95113

EXECUTIVE SUMMARY

Table of Critical Dates

Report Issuance Date	12/21/2018
Date of Interview of Past and Present Owners and Occupants Identified in Section 10 of ASTM 1527-13	N/A
Date of Preliminary Title Report	N/A
Date of Visual Inspection of Subject and Adjoining Properties	12/4/2018
Date of Records Reviews	11/21/2018
Date of Lien Search	N/A
Earliest Date of Interviews, Lien Search, Record Reviews, and Inspections	11/21/2018
Report Viability Date	05/20/2019

Kimley-Horn and Associates, Inc. (Kimley-Horn) was retained by the City of Mountain View to conduct a Phase I Initial Site Assessment (ISA) of the study area located along W Evelyn Avenue and Central Expressway from the Shoreline Boulevard overcrossing in the west, to Easy Street in the east, within the City of Mountain View (City), California. Improvements would be conducted within City and Caltrain maintained right-of-way (R/W) and on City owned parcels located at 1000 Villa Street, 1575 Moffett Boulevard, and at the northeast corner of Castro Street and W Evelyn Avenue as well as parcels located at the Mountain View Transit Center and owned by the Peninsula Corridor Joint Powers Board (PCJPB), which owns and operates Caltrain.

This ISA was conducted in accordance with: (1) the United States Environmental Protection Agency (USEPA) Standards and Practices for All Appropriate Inquiries {(AAI), 40 CFR Part 312} and (2) guidelines established by the American Society for Testing and Materials (ASTM) in the *Standard Practice for Environmental Site Assessments: Phase I Environmental Site Assessment Process / Designation E 1527-13* (ASTM Standard Practice E 1527-13) and (3) Chapter 18 of the California Department of Transportation (Caltrans) document titled *Project Development Procedures Manual* (1999).

The ISA for the subject property represents the product of Kimley-Horn's professional expertise and judgment in the environmental consulting industry. This report is certified to, can be relied upon by, and has been prepared for the exclusive use of the following entities: Kimley-Horn and Associates, Inc., City of Mountain View, County of Santa Clara, Santa Clara Valley Transportation Authority (VTA), Caltrain and their respective successors, assigns, affiliates, and subsidiaries.

Site Summary

Item	Comments
Number of Parcels and Acreage	The study area includes segments of Caltrain and City maintained R/W along Central Expressway, W Evelyn Avenue, Castro Street, Moffett Boulevard, and Easy Street as well as improvements on portions of City owned parcels located at 1000 Villa Street (APN 158-15-027), 1575 Moffett Boulevard (APN 158-44-001), the northeast corner of Castro Street and W Evelyn Avenue (APN 158-20-062), as well as parcels located at the Mountain View Transit Center at 600 W Evelyn Avenue (APN, 158-20-056, 158-20-063, 158-20-064, and 158-20-065).
Number of Building(s) and Square Footage	None
Current Property Use	Public facilities uses, commercial uses, residential uses, rail transit, City of Mountain View maintained R/W, and Caltrain maintained R/W.

Reasonably ascertainable records reviewed as part of this ISA documented the use of the property as commercial uses, residential uses, rail transit, and paved streets dating to approximately 1897, or prior to 1888 in some parts of the study area, which coincides with the earliest available Sanborn maps and topographic maps for the study area. No data failures were encountered during the completion of this ISA. As such, Kimley-Horn did not identify any significant data gaps during the completion of this ISA.

Kimley-Horn has performed an Initial Site Assessment in conformance with the scope and limitations of ASTM Practice E 1527-13 of the subject Site located within the City and Caltrain R/W within the City of Mountain View, bound by the overcrossing of Shoreline Boulevard and Central Expressway in the west and Easy Street and Central Expressway in the east. The study area includes segments of Central Expressway, W Evelyn Avenue, Castro Street, Moffett Boulevard, Stierlin Road, and Easy Street as well as improvements located at the Mountain View Transit Center. Any exceptions to, or deletions from, this practice are described in Section 1.4 of this report.

Recognized Environmental Conditions

A recognized environmental condition (REC) is defined in the ASTM Standard as the presence or likely presence of hazardous substances or petroleum products in, on, or at a property: 1) due to release to the environment; 2) under conditions indicative of a release to the environment; or 3) under conditions that pose a material threat of a future release to the environment. Kimley-Horn identified the following RECs in association with the subject Site:

- Classic Communities located at Bryant & W Evelyn Avenue
- Minton's Lumber & Supply located at 425 W Evelyn Avenue (currently Madera Apartments)

Given improvements that require ground disturbance are planned immediately adjacent to these facilities and there is potential for construction activities to disturb contaminated soil and groundwater, the facilities listed above are considered RECs for the subject Site.

Historical Recognized Environmental Conditions

A historical REC (HREC), as defined in the ASTM Standard, is a past release of any hazardous substance and/or petroleum product that has been addressed to the satisfaction of the applicable regulatory authority or meeting unrestricted use criteria. Kimley-Horn has not identified any HRECs in association with the subject property.

Controlled Recognized Environmental Conditions

A controlled REC (CREC), as defined in the ASTM Standard, is a REC resulting from a past release of hazardous substances and/or petroleum products in which the regulatory agency has allowed contamination to remain in place at the property which is subject to the implementation of required controls and/or restrictive use. Kimley-Horn has not identified any CRECs in association with the subject property.

TABLE OF CONTENTS

EXECUTIVE SUMMARY	i
1.0 INTRODUCTION	1
1.1 Property Overview	1
1.2 Purpose and Scope of Services	2
1.3 Significant Assumptions	2
1.4 Limitations, Deviations, and Special Terms and Conditions	2
2.0 USER PROVIDED INFORMATION	4
2.1 Recorded Land Title Records	4
2.2 Reason for Performing this ISA	4
3.0 PHYSICAL SETTING	5
4.0 RECORDS REVIEW	8
4.1 Aerial Photographs, Topographic Maps and Sanborn Maps	8
4.2 Sanborn Maps	10
4.3 Topographic Maps	10
4.4 Local Street Directories	11
4.5 Assessing Department	12
4.6 Building Department	12
4.7 Fire Department	12
4.8 Health Department	12
4.9 Utilities	13
4.9.1 Municipal Water/Water Wells	13
4.9.2 Sanitary Sewer/Septic System	13
4.9.3 Storm Drain System	13
4.9.4 Gas and Electricity	13
4.10 Underground Storage Tank (UST) Systems	13
4.11 Government Institutional and Engineering Controls	13
5.0 INTERVIEWS	14
6.0 SUMMARY OF HISTORICAL USE	15
7.0 SUBJECT PROPERTY RECONNAISSANCE	16
7.1 Subject Property Observations	16
7.1.1 Current Operations	17
8.0 ADJOINING PROPERTIES	18
8.1 North Adjoining Properties	18
8.2 East Adjoining Properties	18
8.3 South Adjoining Properties	18
8.4 West Adjoining Properties	18
9.0 REGULATORY RECORDS REVIEW	19
9.1 Subject Property and Occupant Listings	20
9.2 Adjoining and Nearby Sites	20
9.3 Vapor Evaluation	23
10.0 FINDINGS, OPINIONS AND CONCLUSIONS	24
10.1 Significant Data Gaps	24
10.2 Recognized Environmental Conditions (RECs)	24
10.3 Historical Recognized Environmental Conditions	24
10.4 Controlled Recognized Environmental Conditions	24
11.0 SIGNATURE OF ENVIRONMENTAL PROFESSIONAL	25
12.0 REFERENCES	26

FIGURES

Figure 1	Site Location Map
Figure 2	Topographic Map
Figure 3	Aerial Map
Figure 4	Areas of Potential Ground Disturbance
Figure 5	REC Location Map

APPENDICES

Appendix A	USDA/NRCS Soil Survey Information
Appendix B	EDR Historical Aerial Photograph
Appendix C	Certified Sanborn Map Report
Appendix D	Historical Topographic Map Report
Appendix E	EDR City Directory Report
Appendix F	CUPA Records Search
Appendix G	User Questionnaire
Appendix H	Site Photographs
Appendix I	EDR Radius Map Report
Appendix J	EDR Vapor Encroachment Screening

1.0 INTRODUCTION

This Phase I Initial Site Assessment (ISA) was conducted in accordance with: (1) the United States Environmental Protection Agency (USEPA) Standards and Practices for All Appropriate Inquiries {(AAI), 40 CFR Part 312} and (2) guidelines established by the American Society for Testing and Materials (ASTM) in the *Standard Practice for Environmental Site Assessments: Phase I Environmental Site Assessment Process / Designation E 1527-13* (ASTM Standard Practice E 1527-13) and (3) Chapter 18 of the California Department of Transportation (Caltrans) document titled *Project Development Procedures Manual* (1999). The *Project Development Procedures Manual* states that “every project that includes excavation, structure demolition or modification, or the purchase of new right-of-way, will require an ISA to determine if known or potential hazardous waste is present within the project limits”.

The ISA for the above referenced property is the product of Kimley-Horn’s professional expertise and judgment in the environmental consulting industry. This report is certified to, can be relied upon by, and has been prepared for the exclusive use of the following entities: Kimley-Horn and Associates, Inc., City of Mountain View, County of Santa Clara, Santa Clara Valley Transportation Authority (VTA), Caltrain, and their respective successors, assigns, affiliates, and subsidiaries.

Kimley-Horn acknowledges that these parties may rely on the contents and conclusions presented in this report. Unless stated otherwise in writing, Kimley-Horn makes no other warranty, representation, or extension of reliance upon the findings of this report to any other entity or third party.

1.1 PROPERTY OVERVIEW

The study area covers planned improvements along W Evelyn Avenue and Central Expressway from the Shoreline Boulevard overcrossing in the west to Easy Street in the east. Ground disturbance is expected to occur within the right-of-way (R/W) maintained by the City of Mountain View and Caltrain and on City owned parcels and parcels located at the Mountain View Transit Center. The location of the subject property is depicted on **Figure 1**. An excerpt of the Topographic Map is shown in **Figure 2** and an Aerial Map is shown in **Figure 3**. The study area includes segments of Central Expressway, W Evelyn Avenue, Castro Street, Moffett Boulevard, Stierlin Road, and Easy Street as well as improvements located on portions of City owned parcels located at 1000 Villa Street, 1575 Moffett Boulevard, at the northeast corner of Castro Street and W Evelyn Avenue, as well as Caltrain parcels located at the Mountain View Transit Center at 600 W Evelyn Avenue within the City of Mountain View, California. Improvements may include ground disturbance such as construction of an underground tunnel underneath Central Expressway and Castro Street to provide grade-separated pedestrian and bicycle crossings; reconstruction of the Mountain View Transit Center platforms and improvements at the intersection of Castro Street, Central Expressway, and Moffett Boulevard; a new connector ramp from Shoreline Boulevard to W Evelyn Avenue; and other pedestrian and bicycle improvements located at the Mountain View Transit Center. Improvements requiring ground disturbance are shown in **Figure 4**.

PROPERTY OVERVIEW

Subject Property Location/Address	The study area includes segments of Caltrain and City maintained R/W along Central Expressway, W Evelyn Avenue, Castro Street, Moffett Boulevard, Stierlin Road, and Easy Street as well as improvements on portions of City owned parcels located at 1000 Villa Street, 1575 Moffett Boulevard, at the northeast corner of Castro Street and W Evelyn Avenue, as well as Caltrain parcels located at the Mountain View Transit Center at 600 W Evelyn Avenue within the City of Mountain View, California.
Number of Parcels and Acreage	The study area includes segments of Caltrain R/W and City maintained R/W along Central Expressway, W Evelyn Avenue, Castro Street, Moffett Boulevard, Stierlin Road, and Easy Street as well as improvements on portions of City owned parcels located at 1000 Villa Street (APN 158-15-027), 1575 Moffett Boulevard (APN 158-44-001), the northeast corner of Castro Street and W Evelyn Avenue (APN 158-20-062), as well as Caltrain parcels located at the Mountain View Transit Center at 600 W Evelyn Avenue (APN, 158-20-056, 158-20-063, 158-20-064, and 158-20-065).
Number of Building(s) and Square Footage	None.
Current Property Use	Public facilities uses, commercial uses, residential uses, rail transit, City of Mountain View maintained R/W, and Caltrain maintained R/W.
Current Zoning	The study area is within City of Mountain View maintained R/W, Caltrain R/W and at parcels with the following zoning designations: APN 158-15-027: Public Facility APN 158-20-056, -062, -063, -064, -065: Planned Community/Precise Plan (Evelyn Avenue Corridor) APN 158-44-001: Commercial/Residential Arterial

1.2 PURPOSE AND SCOPE OF SERVICES

The purpose of this ISA is to evaluate the current and historical conditions of the subject property in an effort to identify *recognized environmental conditions* (RECs), *controlled recognized environmental conditions* (CREC) and *historical recognized environmental conditions* (HRECs) in connection with the subject property. This ISA is intended to reduce, but not eliminate, uncertainty regarding the potential for RECs in connection with the project area.

1.3 SIGNIFICANT ASSUMPTIONS

Pursuant to ASTM Standard Practice E 1527-13, Kimley-Horn assumes that the information provided by all sources and parties, including the User, is accurate and complete, except where obvious inconsistencies or inaccuracies were identified.

1.4 LIMITATIONS, DEVIATIONS, AND SPECIAL TERMS AND CONDITIONS

Limitations in data and resources were encountered during the preparation of this report. These include the following:

- Kimley-Horn was not provided with information regarding previous Site owners and adjacent owners.

- Kimley-Horn was not able to conduct formal interviews with the current property owners, User, and persons knowledgeable of the current and past uses of the Site

Although the current owners and User were not available for an interview prior to the completion of this report, this is not considered a data gap as defined in ASTM E1527-13 Section 3.2.20, as this Phase I ISA reviewed other sources that have provided information relevant to past uses. Any physical limitations identified during the completion of this report are referenced in Section 7.0.

Conclusions were based on practically reviewable information available within reasonable time and cost constraints. There is always the possibility that potential sources of contamination have escaped detection due to the limitations of this study, the inaccuracy of governmental records, or the presence of undetected and unreported environmental accidents.

Non-ASTM Scope considerations are included in Section 10.0. Any physical limitations identified during the completion of this report are referenced in Section 7.0. Due to changing environmental regulatory conditions and potential on-site or adjacent activities occurring after this assessment, the client may not presume the continuing applicability to the subject property of the conclusions in this assessment for more than 180 days after the report's issuance date, per ASTM Standard Practice E 1527-13. The viability date for this ISA is May 20, 2019.

2.0 USER PROVIDED INFORMATION

The ASTM Standard defines a User as “the party seeking to use Practice E 1527 to complete an environmental site assessment. A User may include, without limitation, a potential purchaser of property, a potential tenant of property, an owner of property, a lender, or a property manager.” The User has specific obligations for completing a successful application of this practice as outlined in Section 6 of the ASTM Standard Practice E 1527-13.

In order to qualify for one of the Landowner Liability Protections (LLPs) offered by the Small Business Liability Relief and Brownfield’s Revitalization Act of 2001 (the “Brownfield’s Amendments”) (if desired), the User must provide certain information (if available) identified in the User Questionnaire to the environmental professional. Failure to provide this information could result in a determination that “all appropriate inquiry” is not complete.

In the case of this Site, the User and Owner are the same entity, the City of Mountain View. Therefore, refer to Section 5.0 for details on the interview User/Owner of the Site.

2.1 RECORDED LAND TITLE RECORDS

Kimley-Horn was not provided the Preliminary Title Report (PTR) or a 50-year chain of title search for any of the properties or easements within the study area. A review of aerial photographs, topographic maps, and available Sanborn maps indicates the study area was initially developed as roadway, rail transit, residential and commercial uses as early as 1897, or prior to 1888 in some parts of the study area.

2.2 REASON FOR PERFORMING THIS ISA

This ISA was performed based on the Client’s need to understand potential environmental conditions that could materially impact proposed improvements within the study area.

3.0 PHYSICAL SETTING

The following is a concise summary of the physical setting of the subject Site. The General Soil Characteristics note that the one of the soil types found on the subject Site is considered hydric; however, the Site and surrounding area is developed and has been developed since approximately 1897, or prior to 1888 in some parts of the study area, as further discussed in Section 4.0.

PHYSICAL SETTING SUMMARY

PHYSICAL SETTING INFORMATION FOR THE SUBJECT PROPERTY AND SURROUNDING AREA		SOURCE
Topography: Refer to Figure 3 for an excerpt of the Topographic Map		
Site Elevation	Approximately 75 feet above mean sea level.	United States Geological Survey Division (U.S.G.S.) 7.5-Minute Topographic Map of Mountain View California Quadrangle, 2018.
Topographic Gradient	The Site and surrounding area are relatively flat.	
Closest Surface Water	Stevens Creek traverses the study area approximately 385 feet west of Easy Street.	
General Soil Characteristics: Refer to Appendix A for a copy of the soil survey map and soil type descriptions		
Soil Type	24.0% Urban land-Elpaloalto complex, 0 to 2 percent slopes 11.7% Urban land-Stevenscreek complex, 0 to 2 percent slopes 3.2% Urbanland-Hangerone complex, 0 to 2 percent slopes, drained 52.9% Urbanland-Campbell complex, 0 to 2 percent slopes, protected 8.2% Urbanland-Landelspark complex, 0 to 2 percent slopes	USDA-Natural Resources Conservation Service Web Soil Survey, accessed December 5, 2018.
Soil Characteristics	Urban land-Elpaloalto complex: well drained slightly decomposed plant material, clay loam, and silty clay loam; not categorized as a hydric soil; Hydrologic Soil Group: C Urban land-Stevenscreek complex: well drained sandy loam, silt loam, silty clay loam, clay loam, and sandy clay loam; not categorized as a hydric soil; Hydrologic Soil Group: C Urbanland-Hangerone complex: poorly drained clay, clay loam, and gravelly loam; categorized as a hydric soil; Hydrologic Soil Group:C	

PHYSICAL SETTING INFORMATION FOR THE SUBJECT PROPERTY AND SURROUNDING AREA		SOURCE
	<p>Urbanland-Campbell complex: moderately well drained silt loam, silty clay loam, and silty clay; not categorized as a hydric soil; Hydrologic Soil Group: C</p> <p>Urbanland-Landelspark complex: well drained slightly decomposed plant material, sandy loam, sandy clay loam, very gravelly sand, silty clay loam, clay loam; not categorized as a hydric soil; Hydrologic Soil Group: C</p>	
Area Specific Geology/Hydrogeology Characteristics:		
<i>Geology/Hydrogeology</i>	<p>The Site is located within the Santa Clara Valley Groundwater Basin and Santa Clara Subbasin located south of the San Francisco Bay and bound on the west by the Diablo Range and on the east by the Santa Cruz Mountains. The water-bearing materials of this basin include Pliocene to Holocene age continental deposits of unconsolidated to semi-consolidated gravel, sand, silt and clay. The subbasin is comprised of the Santa Clara Formation of Plio-Pleistocene age and Pleistocene to Holocene alluvium.</p> <p>The Santa Clara Formation is of Plio-Pleistocene age and rests unconformably on impermeable rocks that mark the bottom of the groundwater subbasin. The Santa Clara Formation is exposed only on the west and east sides of the Santa Clara Valley. Where exposed, it is composed of poorly sorted deposits ranging in grain size from boulders to silt.</p> <p>The Pleistocene to Holocene alluvium is the most important water bearing unit in the Santa Clara subbasin. The permeability of the valley alluvium is generally high and principally all large production wells derive their water from it. Comprised generally of</p>	<p><i>Santa Clara Valley Groundwater Basin, Santa Clara Subbasin, California's Groundwater Bulletin 118, California Department of Water Resources.</i></p>

PHYSICAL SETTING INFORMATION FOR THE SUBJECT PROPERTY AND SURROUNDING AREA		SOURCE
	unconsolidated gravel, sand, silt, and clay it is deposited principally as series of convergent alluvial fans. The southern portion of the subbasin is generally unconfined and contains no thick clay layers.	
Oil and Gas Wells:		
<i>Current Oil and Gas Wells on Subject Property</i>	None. There are no active oil and gas wells within 1 mile of the intersections planned for ground disturbance.	State of California Department of Conservation Division of Oil, Gas, and Geothermal Resources website mapping tool (https://maps.conservation.ca.gov/doggr/wellfinder/#close), accessed December 5, 2018.
<i>Historical Oil and Gas Wells on Subject property</i>	There are no historical oil and gas wells within 1 mile of the intersections planned for ground disturbance. The closest mapped well is a dry hole located approximately 8.5 miles southwest of the Site.	

4.0 RECORDS REVIEW

Kimley-Horn reviewed reasonably ascertainable records to identify obvious land uses within the study area from the present, back to the property's obvious first developed use, or back to 1940, whichever is earlier. Reasonably ascertainable records reviewed as part of this ISA documented the use of the study area to approximately 1897, or prior to 1888 in some parts of the study area, which coincides with the earliest available topographical maps and Sanborn maps for the Site. No data failures were encountered during the completion of this ISA. As such, Kimley-Horn did not identify any significant data gaps during the completion of this ISA. A review of aerial photographs indicates a bulk of the subject property has been developed since at least 1939. The following sections provide a summary of the historical documents reviewed by Kimley-Horn for this ISA.

4.1 AERIAL PHOTOGRAPHS, TOPOGRAPHIC MAPS AND SANBORN MAPS

The following table summarizes the observations made for the subject Site during the aerial photograph review (**Appendix B**). Information obtained about the adjoining properties from these sources is summarized in Section 6.0.

HISTORICAL AERIAL PHOTOGRAPH SUMMARY

Property Use Summary	
Year	Summary of Information
1939	The surrounding area is a mix of urban and rural development with urban residential and commercial development more prevalent south of the study area and agricultural uses more prevalent to the east, west, and north. Many of the roadways along the study area are shown in or close to their current configuration including Castro Street, Central Expressway, Stierlin Road, Moffett Boulevard, and many of the roadways on the southern portion of the study area. Residential and commercial structures, as well as agricultural uses, including orchards, are located along the study area. The Mountain View Adobe, listed on the National Register of Historic Places, is visible along Moffett Boulevard and Stevens Creek is shown crossing the eastern portion of the study area, under the railroad tracks, which are shown in the same general alignment as the current railroad tracks. A structure, presumably a train station, is located in the same location as the Mountain View Transit Center.
1948	The 1948 photograph shows an increase in urban development throughout the surrounding area; however, minimal changes were observed along the study area.
1950	The 1950 photograph shows an increase in urban development throughout the surrounding area; however, minimal changes were observed along the study area.
1956	The 1956 photograph shows continued transition from agricultural to urban uses, particularly south of the study area; however, minimal changes were observed along the study area.
1963	Much of the area north of the study area is not visible in the 1963 photograph, but what is visible shows signs of increasing urban development north of the study area including the construction of the Moffett Mobilehome Park located along Moffett Boulevard, north of the study area. Earthwork and grading related to State Route 85 (SR-85) is observed south of the study area, along with increased urban development. A transition from residential to commercial structures and surface parking is visible south of the study area along Castro Street. Large commercial or industrial structures located along W Evelyn Avenue at the west end of the study area are no longer visible and the train station and associated parking along W Evelyn Avenue appears to have been reconfigured.
1968	The 1968 photograph shows increased urban development including the construction of Shoreline Boulevard, Easy Street, SR-85 and many of the surrounding roadways. Portions of Stevens Creek have been channelized and Central Expressway has been expanded and appears to be in its current configuration.

HISTORICAL AERIAL PHOTOGRAPH SUMMARY

Property Use Summary	
Year	Summary of Information
1974	The study area and the surrounding area are shown in their current configuration in the 1974 photograph, including the construction of the Shoreline Boulevard overcrossing and on-and off-ramps.
1982	The 1982 photograph shows continued development including the construction of the Mountain View Police Station along W Evelyn Avenue.
1991	No substantial changes were observed along the study area or in the surrounding area.
1998	No substantial changes were observed along the study area or in the surrounding area.
2006	The 2006 photograph shows a reconfiguration of the Mountain View Transit Center parking and transit shelters, as well as the construction of office, commercial and multifamily residential buildings east of the Mountain View Police Station along W Evelyn Avenue. The construction of office buildings and other structures were also observed south of the Caltrain tracks and east of the Mountain View Transit Center along W Evelyn Avenue.
2009	No substantial changes were observed along the study area or in the surrounding area.
2012	No substantial changes were observed along the study area or in the surrounding area.
2016	The 2016 photograph shows no substantial changes to the study area or the surrounding area with the exception of the construction of the multifamily development at the intersection of Stierlin Road, Central Expressway and Moffett Boulevard.

4.2 SANBORN MAPS

The following table summarizes the observations made for the subject Site during the Sanborn Map review (**Appendix C**). Information obtained about the adjoining properties from these sources is summarized in Section 6.0.

SANBORN MAP SUMMARY

<i>Property Use Summary</i> Year	Summary of Information
1888	The 1888 maps show only a portion of the study area. Many of the streets that currently exist are shown in a grid configuration similar to the current configuration, including Castro Street, Stierlin Road, Villa Street, Bryant Street, Dana Street, and Hope Street. The Southern Pacific Railroad is shown along an alignment similar or the same as the current Caltrain alignment. Parcels in the surrounding area contain commercial and residential structures including hotels, livery and feed stores, and offices.
1891	The 1891 maps show no significant changes from the 1888 maps. The roadways remain in the same configuration and the parcels in the study area contain mostly residential and commercial structures.
1897	The 1897 maps show no significant changes from the 1891 maps. The roadways remain in the same configuration and the parcels in the study area contain mostly residential and commercial structures. Front Street is shown in a configuration similar to W Evelyn Avenue and a park is shown south of the railroad tracks.
1904	The 1904 maps show no significant changes from the 1897 maps. Uses in the study area continue to transition; lumberyards and warehouses are now located along Front Street and urban development has increased throughout the study area.
1908	The 1908 maps show no significant changes from the 1904 maps. Continued urban development is shown throughout the study area.
1921	The 1921 maps show continued transitions in urban development; less corrals and feed stores are shown on the maps while garages and other auto related uses are shown throughout the study area.
1943	The 1943 maps show increased urban development and increased warehouse and factory uses within the study area.
1956	The 1956 maps show increased development density throughout the study area.

4.3 TOPOGRAPHIC MAPS

The following table summarizes the observations made for the subject Site during the Topographic Map review (**Appendix D**). Information obtained about the adjoining properties from these sources is summarized in Section 6.0.

TOPOGRAPHIC MAP SUMMARY FOR THE SUBJECT PROPERTY

<i>Property Use Summary</i> Year	Summary of Information
1897	The 1897 topographic map shows mostly rural development with scattered urban development in the surrounding area. The Monterey railroad line is identified in the same general alignment as the current railroad track. Urban development is more concentrated in the area immediately south of the railroad study area, where streets are shown laid out in a grid, similar to the current configuration.
1899	No substantial changes were observed along the study area or in the surrounding area.
1902	No substantial changes were observed along the study area or in the surrounding area.

TOPOGRAPHIC MAP SUMMARY FOR THE SUBJECT PROPERTY

Property Use Summary	
Year	Summary of Information
1943	The 1943 topographic map shows increasing urban development including the expansion of roadways in the surrounding area. The railroad remains in the same alignment and is identified as the Pacific Railroad. Moffett Boulevard and Moffett Field are visible northeast of the study area. Stierlin Road is identified along with several schools and churches. Stevens Creek is shown crossing the project study area.
1947	No substantial changes were observed along the study area or in the surrounding area.
1948	The 1948 topographic map shows increased urban development throughout the surrounding area, including new roadways and residential development along the northern portion of the study area. The Moffett Field runways are visible and increased development has occurred in the vicinity of Moffett Field.
1953	The 1953 topographic map shows continued urban development in the surrounding area and along the study area including the expansion of roadways and 4-lane freeways. No substantial changes were observed along the study area.
1961	The 1961 topographic map shows the continued transition of agricultural uses to urban uses throughout the surrounding area. On-and-off ramps for the 101 freeway are shown north of the study area. No substantial changes were observed along the study area.
1968	SR-85 is identified in the 1968 topographic map and urban development continues to increase throughout the surrounding area.
1973	On- and-off ramps to Shoreline Boulevard are shown in the 1973 topographic map, along with increased development throughout the surrounding area.
1980,1981	Increased urban development is shown throughout the surrounding area; however, no substantial changes were observed along the study area.
1995	Minimal agricultural uses are shown throughout the surrounding area. No substantial changes were observed along the study area.
1997	No substantial changes were observed along the study area or in the surrounding area.
2012	No substantial changes were observed along the study area or in the surrounding area.

4.4 LOCAL STREET DIRECTORIES

A city directory abstract for the subject Site was requested through EDR (**Appendix E**). The report reviewed properties located at the following addresses located within the study area:

- 181 W Evelyn Avenue
- 117 Easy Street
- 699 W Evelyn Avenue
- 727 W Evelyn Avenue
- 899 W Evelyn Avenue
- 100 Moffett Boulevard
- 157 Moffett Boulevard
- 102 Castro Street
- 47 Easy Street

Of the nine addresses, information was identified by EDR for 181 W Evelyn Avenue, 117 Easy Street, 727 W Evelyn Avenue, 100 Moffett Boulevard, 157 Moffett Boulevard, and 102 Castro Street. The records reviewed for 181 W Evelyn Avenue included a history of auto body and repair services; however, 181 W Evelyn Avenue is not directly adjacent to ground disturbing activities and is not listed on the GeoTracker database. The records reviewed for 117 Easy Street consisted of residential uses and the records reviewed for 157 Moffett Boulevard included past office uses. The records for 100 Moffett Boulevard also included office uses as well as past lumber yard uses. A dry cleaner was previously located at 102 Castro Street;

however, it is not listed on the GeoTracker database. A Depot Garage was previously located at 727 W Evelyn Avenue and is discussed further in Section 9.2.

4.5 ASSESSING DEPARTMENT

Reasonably ascertainable assessment information provided by the Santa Clara County Office of the Assessor website was reviewed by Kimley-Horn. The Assessor's Parcel Maps (APN) provided by the County did not identify the ownership (s) of the street R/W. The parcels located at 1000 Villa Street (APN 158-15-027), 1575 Moffett Boulevard (APN 158-44-001), and the parcel at the northeast corner of Castro Street and W Evelyn Avenue (APN 158-20-062) are owned by the City. The PCJPB, which owns and operates Caltrain, owns the parcels located at the Mountain View Transit Center at 600 W Evelyn Avenue (APN, 158-20-056, 158-20-062, 158-20-063, 158-20-064, and 158-20-065).

4.6 BUILDING DEPARTMENT

Given the nature of the Site, building permit data was not requested. There are no buildings or structures located within the City R/W.

4.7 FIRE DEPARTMENT

Hazardous materials records for the City of Mountain View are kept by the Santa Clara County Certified Unified Program Agency (CUPA). See Section 4.8 for a summary of Hazardous materials records for the Site.

4.8 HEALTH DEPARTMENT

Kimley-Horn attempted to interview the County of Santa Clara County Environmental Health Department regarding environmentally related concerns for the Site; however, this agency does not conduct interviews regarding this matter and directed Kimley-Horn to submit a records request via email. Kimley-Horn submitted a records request via email to the Santa Clara County Environmental Health Department for five addresses located at 191 W Evelyn Avenue, 200 W Evelyn Avenue, 425 W Evelyn Avenue, 599 W Evelyn Avenue, and 727 W Evelyn Avenue on November 30, 2018. Kimley-Horn received and reviewed electronic records from the County Environmental Health Department on December 3, 2018. CUPA Correspondence is included as **Appendix F**.

Records were provided for Felix's Auto Service located at 191 W Evelyn Avenue (immediately adjacent to the Site to the south) and the former Redstone Motors located at 727 W Evelyn Avenue (immediately adjacent to the Site to the south).

The facility located at 191 W Evelyn Avenue has past violations related to protocols, storage and handling of hazardous materials; all violations were corrected on-site the day of inspection or prior to follow up inspections. This facility is listed on the UST, LUST, CERS, SWEEPS UST and CA FID UST databases and also listed on the GeoTracker database as a Leaking Underground Storage Tank (LUST). According to GeoTracker, this facility was case closed as of April 19, 1996. This address and facility were not identified during the site reconnaissance on December 4, 2018. Given that this facility reached regulatory closure, this facility is not considered a REC for the subject Site.

The facility located at 727 W Evelyn Avenue has past violations related to protocols, storage and handling of hazardous materials. A memorandum dated May 3, 2007 noted that all corrective actions had been taken. This facility is listed on the UST, LUST, CERS, SWEEPS UST and CA FID UST databases in the EDR report. The Site is also listed on the GeoTracker as a cleanup program site. The contaminants of concern are gasoline, waste oil, motor oil, hydraulic oil and lubricating oil. The media of concern is soil. According to GeoTracker, the impacted soil was removed and this facility was case closed as of August 24,

2012. This address was identified as the Depot Garage during the site reconnaissance on December 4, 2018 and is further discussed in Section 9.2. Given that this facility reached regulatory closure, this facility is not considered a REC for the subject Site.

4.9 UTILITIES

The following is a summary of the information pertaining to the utilities that service the subject Site.

4.9.1 Municipal Water/Water Wells

Water service within the R/W area is provided by the City of Mountain View. Kimley-Horn was unable to determine when municipal water was first available in the area of the subject property; however, the Site and adjacent properties have been developed since approximately 1897, or prior to 1888 in some parts of the study area, and presumably this area was serviced by municipal water once available. There are no municipal wells or water supply wells located on the subject Site or the adjacent properties.

4.9.2 Sanitary Sewer/Septic System

Sanitary sewer is provided to the R/W area by the City of Mountain View. Kimley-Horn was unable to determine when sanitary sewer was first available in the area of the subject property; however, the Site and adjacent properties have been developed since approximately 1897, or prior to 1888 in some parts of the study area, and presumably this area was serviced by sanitary sewer once available.

4.9.3 Storm Drain System

Kimley-Horn was unable to determine if and when a storm drain system was first available in the area of the subject property; however, historical topographic maps show Stevens Creek traverses the study area and Permanente Creek is located approximately 0.5 miles northwest of Shoreline Boulevard and it is likely that development historically discharged to these creeks until the City constructed a storm drain system.

4.9.4 Gas and Electricity

Gas and electric service is provided to the R/W area by Pacific Gas & Electric. Kimley-Horn was unable to determine when gas and electric was first available in the area of the subject property; however, the Site and adjacent properties have been developed since approximately 1897, or prior to 1888 in some parts of the study area, and presumably this area was serviced by gas and electric service once available.

4.10 UNDERGROUND STORAGE TANK (UST) SYSTEMS

The readily available historical information for the Site did not indicate that underground storage tanks (UST) were previously or currently located within the affected right of way areas. Specifically, no records of USTs were identified through review of reasonably ascertainable regulatory records obtained by Kimley-Horn. Furthermore, evidence of past or current USTs (i.e. fill ports, vent pipes, etc.) was not observed on-site during the site reconnaissance. However, USTs were identified in conjunction with various adjacent properties. See Section 9.0 for details of off-site regulated facilities that contain or historically contained USTs.

4.11 Government Institutional and Engineering Controls

Kimley-Horn has not identified any record of environmental liens, activity and use limitations, or institutional controls or engineering controls associated with the subject property through review of reasonable ascertainable records.

5.0 INTERVIEWS

The objective of completing interviews with knowledgeable site contacts is to obtain information about the uses and physical characteristics of the property. Kimley-Horn attempted to contact a representative of the Owner (the City of Mountain View) of the subject Site to conduct an interview. Kimley-Horn did not receive a response from the Owner representative; however, if Kimley-Horn receives a response from the Owner representative after the issuance of this report which would change the findings of this report, an Addendum will be issued and a copy of the completed User Questionnaire will be included in **Appendix G**.

INTERVIEW SUMMARY

Represents	Interviewed	Name and Title	Length of Time Associated with Subject Property	Comments
City of Mountain View, California	No	---	---	None
Former Property Owner	N/A	N/A	N/A	Kimley-Horn was not provided with information regarding former property owners. It is Kimley-Horn's opinion that this does not preclude our ability to reach conclusions regarding the Site and adjacent properties
Key Site Manager	N/A	N/A	N/A	No property manager on-site.
Current Occupant(s)	N/A	N/A	N/A	There are no occupants within the City R/W.
Former Occupant(s)	N/A	N/A	N/A	There were no former occupants on the Site.
Owner of adjoining properties	No	N/A	N/A	Kimley-Horn was not provided with information regarding adjacent property owners. It is Kimley-Horn's opinion that this does not preclude our ability to reach conclusions regarding the Site and adjacent properties.

Represents	Interviewed	Name and Title	Length of Time Associated with Subject Property	Comments
Regulatory Agency	Yes	See Sections 4.5 and 4.6	See Sections 4.5 and 4.6	Information regarding environmental incidences and regulated facilities on the Site were provided by the County and City and further described in Sections 4.5 and 4.6

6.0 SUMMARY OF HISTORICAL USE

The historical documentation suggests that the study area and adjacent properties were developed as roadway, railway, residential, and commercial uses as early as 1897 or prior to 1888 in some parts of the study area. The general road configuration is similar to the current configuration dating back to 1888. The study area and the surrounding area have remained relatively similar to their current configuration since the construction of Shoreline Boulevard and SR-85 sometime between 1963 and 1968 and the construction of the on-and off-ramps for Shoreline Boulevard between 1968 and 1974.

7.0 SUBJECT PROPERTY RECONNAISSANCE

Kimley-Horn conducted a reconnaissance of the subject Site on December 4, 2018. The following is a summary of the site reconnaissance. Photographs taken during the site reconnaissance are included in **Appendix H**.

SITE RECONNAISSANCE INFORMATION

Reconnaissance Information	
Kimley-Horn Field Personnel:	Karina Fidler
Site Reconnaissance Date:	December 4, 2018
Weather Conditions:	Cloudy skies, dry conditions
Escort:	Ms. Fidler was not escorted during her site visit.
Limitations:	No limitations noted.

7.1 SUBJECT PROPERTY OBSERVATIONS

The proposed project is located within the City of Mountain View, Santa Clara County, California. The study area covers planned improvements along Central Expressway and W Evelyn Avenue from the Shoreline Boulevard overcrossing in the west to Easy Street in the east. Ground disturbance is expected to occur within the R/W maintained by the City of Mountain View and Caltrain. Additional ground disturbance may occur on parcels owned by the City of Mountain View and Caltrain. The study area includes segments of Central Expressway, W Evelyn Avenue, Castro Street, Moffett Boulevard, Stierlin Road, and Easy Street as well as improvements on portions of City owned parcels located at 1000 Villa Street, 1575 Moffett Boulevard, at the northeast corner of Castro Street and W Evelyn Avenue, as well as Caltrain parcels located at the Mountain View Transit Center at 600 W Evelyn Avenue within the City of Mountain View, California. Improvements may include ground disturbance such as construction of underground tunnel underneath Central Expressway and Castro Street to provide grade-separated pedestrian and bicycle crossings; reconstruction of the Mountain View Transit Center platforms at the intersection of Castro Street, Central Expressway, and Moffett Boulevard; a new connector ramp from Shoreline Boulevard to W Evelyn Avenue; and other pedestrian and bicycle improvements located at the Mountain View Transit Center. The City of Mountain View's 2030 General Plan Map (adopted in July 2012) has the following land use designations for the project area expected to require ground disturbing activities:

- The area around the Mountain View Transit Center platforms and Castro Street on the south side of Central Expressway are designated downtown mixed use. This area includes restaurants, retail, office, multi-family residential.
- The area between Caltrain and W Evelyn Avenue is also designated downtown mixed use.
- The area south of Central Expressway between W Evelyn Avenue and Dana Street is designated residential use.
- The area north of Central Expressway between Shoreline Blvd. and SR-85 is designated residential and mixed use.

Photographs taken within the study area are included in **Appendix H**. The study area is consistent with the land use designations adopted in the General Plan. With the exception of a few of auto body shops (see Section 9.2 for details on regulated facilities), there were no gas stations or other regulated facilities observed within a quarter mile of the Site during the site reconnaissance.

The site reconnaissance was limited to the areas which will potentially be affected by the proposed improvements. As such, Kimley-Horn did not access the building and structures immediately adjacent to and outside of the areas of planned improvements. The following table provides a concise summary of the observations made during the site reconnaissance.

SITE RECONNAISSANCE OBSERVATION SUMMARY

Category	Feature	Observed
Interior Equipment	Elevators	NA
	Air Compressors	NA
	Incinerators	NA
	Waste Treatment Systems	NA
	Presses/Stamping Equipment	NA
	Press Pits	NA
	Hydraulic Lifts or In-ground hoists	NA
	Paint Booth	NA
	Plating Tanks	NA
	Lathes, Screw Machines, etc.	NA
Aboveground Chemical or Other Waste Storage or Waste Streams	Aboveground Storage Tanks (ASTs)	No
	Drums, Barrels and/or Containers > 5 gallons	No
	Chip Hoppers	No
	Hazardous or Petroleum Waste Streams	No
Underground Chemical or Waste Storage, Drainage or Collection Systems	Underground Storage Tanks	No
	Fuel Dispensers	No
	Sumps or Cisterns	No
	Dry Wells	No
	Oil/Water Separators	No
	Floor Drains, Trench Drains, etc.	No
	Pipeline Markers	No
Exterior Observations	Stressed Vegetation	No
	Stained Soil or Pavement	No
	Pad or Pole Mounted Transformers and/or Capacitors	Yes
	Soil Piles of Unknown Origin	No
	Exterior Dumpsters with Staining	No
	Leachate or Other Waste Seeps	No
	Trash, Debris, and/or Other Waste Materials	No
	Uncontrolled Dumping or Disposal Areas	No
	Surface Water Discoloration, Sheen or Free Product	No
	Strong, Pungent or Noxious Odors	No
	Storm water retention or detention ponds	No
	Pits, Ponds, Lagoons	No

7.1.1 Current Operations

With the exception of underground utilities owned and operated by outside purveyors and the Mountain View Transit Center platforms, there are no existing on-site operations. The subject Site consists of portions of City and Caltrain owned parcels as well as City and Caltrain-maintained R/W areas. Underground utility lines are likely present within these areas.

8.0 ADJOINING PROPERTIES

The following paragraphs provide information about the adjoining properties obtained during the site reconnaissance and through review of reasonably ascertainable information.

8.1 NORTH ADJOINING PROPERTIES

The area north of the planned improvements along Central Expressway consists of a mix of residential, commercial, and office uses.

8.2 EAST ADJOINING PROPERTIES

The area east of the planned improvements along Central Expressway and east of SR-85 consists of a mix of residential and office uses.

8.3 SOUTH ADJOINING PROPERTIES

The area south of the planned improvements along Central Expressway consists of a mix of residential, commercial, and office uses.

8.4 WEST ADJOINING PROPERTIES

The area west of the planned improvements along Central Expressway and west of Shoreline Boulevard consists of a mix of residential and office uses.

9.0 REGULATORY RECORDS REVIEW

Kimley-Horn retained EDR to provide current regulatory database information compiled by a variety of federal and state regulatory agencies. A copy of the EDR database reports are included in **Appendix I**. The following is a summary of the findings of the database review.

ENVIRONMENTAL DATABASE SUMMARY

Type	Regulatory Agency Database	Approximate Minimum Search Distance (AMSD)	Number of Sites within AMSD
Federal	National Priority List (NPL) Sites	1 mile	5
Federal	Delisted National Priority List (DNPL) Sites	½ mile	0
Federal	Comprehensive Environmental Response, Compensation, and Liability Information System (CERCLIS) Sites	½ mile	0
Federal	CERCLIS No Further Remediation Action Planned (NFRAP) Sites	½ mile	2
Federal	Resource Conservation and Recovery Act (RCRA) Corrective Action Report (CORRACTS) Sites	1 mile	3
Federal	RCRA non-CORRACTS Treatment, Storage or Disposal (TSD) Sites	½ mile	3
Federal	RCRA Large Quantity Generators (LQG) Sites	¼ mile	2
Federal	RCRA Small Quantity Generators (SQG) Sites	¼ mile	17
Federal	RCRA Conditionally Exempt Small Quantity Generators (CESQG) Sites	¼ mile	0
Federal	RCRA Non-Generators (NON-GEN) Sites	¼ mile	0
Federal	US Brownfield Sites	½ mile	0
Federal	Institutional Control / Engineering Control Registries	½ mile	0
Federal	Environmental Response and Notification System (ERNS)	Subject Property	0
State & Tribal	Hazardous Waste Sites (HWS) (equivalents to NPL)	1 mile	2
State & Tribal	Hazardous Waste Sites (HWS) (equivalents to CERCLIS)	1 mile	28
State & Tribal	ENVIROSTOR (equivalent to CERCLIS)	1 mile	28
State & Tribal	Solid Waste Facilities/Landfill Sites (SWLF)	½ mile	0
State & Tribal	Leaking Underground Storage Tank (LUST) Sites	½ mile	27
State & Tribal	Registered Underground Storage Tank (UST) Sites	¼ mile	2
State & Tribal	Registered Aboveground Storage Tank (AST) Sites	¼ mile	0
State & Tribal	Spill, Leaks, Investigations, and Cleanup (SLIC)	½ mile	13
State & Tribal	Voluntary Cleanup Program (VCP)	½ mile	3

Type	Regulatory Agency Database	Approximate Minimum Search Distance (AMSD)	Number of Sites within AMSD
State & Tribal	Hazardous Waste and Substances Sites List (CORTESE)	½ mile	2
State & Tribal	Historical Hazardous Waste and Substances Sites List (HIST CORTESE)	½ mile	21
State & Tribal	Hazardous Waste Permit (HWP)	1 mile	5
Local	Water Management Unit Database System (WMUDS) Solid Waste Assessment Test (SWAT)	½ mile	0
Local	Hazardous Substance Release Properties (HIST CAL-SITES)	1 mile	7
Local	Registered Storage Tanks/Facility Inventory Database (FID)	¼ mile	21
Local	Hazardous Substance Storage Container Database (HIST UST)	¼ mile	28
Local	State Wide Environmental Evaluation and Planning System (SWEEPS)	¼ mile	21
Local	CA FID UST	¼ mile	21
Local	Toxic Pits	1 mile	0
Local	Deed Restriction Listing (DEED)	½ mile	6
Local	Hazardous Substance Cleanup Bond (CA BOND EXP. PLAN)	1 mile	0
Other	CONSENT	1 mile	0
Other	Record of Decision (ROD)	1 mile	5
Either	Unmappable Database Listings (a.k.a. Orphan Sites)	database-dependent	9

9.1 SUBJECT PROPERTY AND OCCUPANT LISTINGS

The subject Property was not identified in the referenced databases.

9.2 ADJOINING AND NEARBY SITES

Kimley-Horn's review of the referenced databases also considered the potential or likelihood of contamination from adjoining and nearby sites. To evaluate which of the adjoining and nearby sites identified in the regulatory database report present an environmental risk to the subject property, Kimley-Horn considered the following criteria:

- The type of database on which the adjoining/nearby property is identified.
- The topographic position of the property relative to the subject property.
- The direction and distance of the identified facility from the subject property.
- Local soil conditions in the subject property area.
- The known and/or inferred ground water flow direction in the subject property area.
- The status of the respective regulatory agency-required investigations and/or cleanup associated with the identified facility.

- Surface and subsurface obstructions and diversions (e.g., buildings, roads, sewer systems, utility service lines, rivers, lakes, and ditches) located between the identified site and the subject property.

Only those sites that are judged to present a potential environmental risk to the subject property and/or warrant additional clarification are further evaluated. Using the referenced criteria, and based upon a review of readily available information contained within the regulatory database report, Kimley-Horn did not identify adjoining (i.e., bordering) or nearby sites (e.g., properties within a ¼-mile radius) listed in the regulatory database report that were judged to present a potential environmental risk to the subject property with the exception of the following:

- Felix's Auto Service located at 191 W Evelyn Avenue (immediately adjacent to the Site to the south)

This facility is listed on the UST, LUST, CERS, SWEEPS UST and CA FID UST databases in the EDR report. The site is also listed on the GeoTracker database (<http://geotracker.waterboards.ca.gov/> accessed November 21, 2018) as a Leaking Underground Storage Tank (LUST). According to GeoTracker, this facility was case closed as of April 19, 1996. This address and facility were identified during the site reconnaissance on December 4, 2018. Given that this facility reached regulatory closure, this facility is not considered a REC for the subject Site.

- Peninsula Oil located at 200 W Evelyn Avenue (immediately adjacent to the Site to the south)

This facility is listed on the UST, LUST, CERS, SWEEPS UST and CA FID UST databases in the EDR report. The site is also listed on the GeoTracker database (<http://geotracker.waterboards.ca.gov/> accessed November 21, 2018) as a Leaking Underground Storage Tank (LUST). According to GeoTracker, this facility was case closed as of March 11, 1997. This facility was not identified during the site reconnaissance on December 4, 2018. Given that this facility reached regulatory closure, this facility is not considered a REC for the subject Site.

- Minton's Lumber & Supply located at 425 W Evelyn Avenue (immediately adjacent to the Site to the south)

This facility is listed on the UST, LUST, CERS, SWEEPS UST and CA FID UST databases in the EDR report. The site is also listed on the GeoTracker database (<http://geotracker.waterboards.ca.gov/> accessed November 21, 2018) as a Leaking Underground Storage Tank (LUST). According to GeoTracker, this facility was case closed as of September 19, 2011. However, this case was reopened because the site was to be redeveloped to a residential use. The redevelopment would allow for excavation of contaminated soil that remains under the building. The residential development did not proceed so the case was closed again on April 20, 2009. The case was re-opened August 17, 2009 and closed again September 19, 2011. However, the case closure letter dated September 19, 2011 from the County of Santa Clara Department of Environmental Health indicates that there is residual contamination in soil and groundwater on the site that could pose an unacceptable risk under certain site development activities such as site grading, excavation, or the installation of water wells. It was noted during the site reconnaissance that the site has been redeveloped into a multi-family residential complex. There is no more recent information regarding the contamination status available in Geotracker since the case closure letter dated September 19, 2011. Given that that this facility is directly adjacent to the project Site and ground disturbance is planned in this area, **this facility is considered a REC** for the subject Site.

- Minton Lumber Co. located at 599 W Evelyn Avenue (immediately adjacent to the Site to the south) (Currently Madera Apartments)

This facility is listed on the UST, LUST, CERS, SWEEPS UST and CA FID UST databases in the EDR report. The site is also listed on the GeoTracker database (<http://geotracker.waterboards.ca.gov/> accessed November 21, 2018) as a Leaking Underground Storage Tank (LUST). According to GeoTracker, this facility was case closed as of August 18, 1990. It was noted during the site reconnaissance that the site has been redeveloped into a multi-family residential complex. Given that this facility reached regulatory closure, this facility is not considered a REC for the subject Site.

- Former Redstone Motors (currently Depot Garage) located at 727 W Evelyn Avenue (immediately adjacent to the Site to the south)

This facility is listed on the UST, LUST, CERS, SWEEPS UST and CA FID UST databases in the EDR report. The site is also listed on the GeoTracker database (<http://geotracker.waterboards.ca.gov/> accessed November 21, 2018) as a cleanup program site. The contaminants of concern are gasoline, waste oil, motor oil, hydraulic oil and lubricating oil. The media of concern is soil. According to GeoTracker, the impacted soil was removed and this facility was case closed as of August 24, 2012. This address and facility were identified during the site reconnaissance on December 4, 2018. However, given that this facility reached regulatory closure, this facility is not considered a REC for the subject Site.

- Classic Communities located at Bryant & W Evelyn Avenue (immediately adjacent to the Site to the south)

This facility is listed on the UST, LUST, CERS, SWEEPS UST and CA FID UST databases in the EDR report. The site is also listed on the GeoTracker database (<http://geotracker.waterboards.ca.gov/> accessed November 21, 2018) as a cleanup program site. According to GeoTracker, this facility was case closed as of October 10, 2017. However, information provided in email correspondence from the Regional Water Quality Control Board dated February 24, 2017 indicates that groundwater in the area is contaminated by PCE. The email states that DTSC is overseeing investigations on two upgradient former dry cleaner sites. However, the DTSC caseworker has indicated that there is not enough evidence to say that the source of the PCE in groundwater on the Classic Communities site is from upgradient sources. Regardless of the source, if there were a previous release on the Classic Communities site, the result would have been a comingled PCE plume. A risk assessment for Classic Communities was performed in 1999 prior to redevelopment into a residential use. The risk assessment concluded that the risk would be within an acceptable level based on the planned residential development. It was noted during the site reconnaissance that the site has been redeveloped into a multi-family residential complex. There is no more recent information regarding the contamination status available in Geotracker since the email correspondence from the Regional Water Quality Control Board in February 2017. Given there is a known PCE plume in the area of planned ground disturbance and the potential to encounter contaminated groundwater, **this facility is considered a REC** for the subject Site.

9.3 VAPOR EVALUATION

The ASTM E1527-13 document standardizes the terms release and migration consistent with those used in CERCLA and AAI. As such, potentially harmful vapors must be evaluated during the completion of a Phase I ESA.

Kimley-Horn performed a Tier 1 Vapor Encroachment Screening (VES) as defined in ASTM E2600-10¹, with the purpose of identifying if a Vapor Encroachment Condition (VEC) exists in association with the subject Site (**Appendix J**). A VEC is defined as the presence or likely presence of contaminants of concern (COC) vapors in the subsurface of the subject Site caused by a release of hazardous substances and/or petroleum compounds into soil and groundwater.

Current and historical uses were evaluated within the Area of Concern (AOC) during the completion of the Tier 1 VES. As indicated in ASTM 2600-10, the radial distance of the AOC for non-petroleum hydrocarbon COCs (i.e. chlorinated VOCs) is 1/3-mile and 1/10 mile for petroleum hydrocarbons.

The VES identified multiple sites at higher elevations than the subject Site within the Area of Concern (AOC) for both non-petroleum hydrocarbon COCs and petroleum hydrocarbons. Thus, according to the reasonably ascertainable information reviewed during this screening process, Kimley-Horn has determined that a Vapor Encroachment Condition (VEC) cannot be ruled out because a VEC does, or is likely to exist as a result of the existence of multiple facilities upgradient of the subject Site and within the designated AOC, with known or with the potential to handle or store non-petroleum hydrocarbon COCs or petroleum hydrocarbons.

¹ Standard Guide for Vapor Encroachment Screening on Property Involved in Real Estate Transactions

10.0 FINDINGS, OPINIONS AND CONCLUSIONS

Kimley-Horn's findings and conclusions are as follows:

10.1 SIGNIFICANT DATA GAPS

Kimley-Horn did not identify or encounter any instances of significant data gaps during the course of this ISA. We have performed an ISA in conformance with the scope and limitations of ASTM Practice E 1527-13 of the study area located along Central Expressway and W Evelyn Avenue from the Shoreline Boulevard overcrossing in the west to Easy Street in the east. Any exceptions to, or deletions from, this practice are described in Section 1.4 of this report. This assessment has revealed evidence of two recognized environmental conditions connected with the subject property.

10.2 RECOGNIZED ENVIRONMENTAL CONDITIONS (RECS)

A recognized environmental condition (REC) is defined in the ASTM Standard as the presence or likely presence of hazardous substances or petroleum products in, on, or at a property: 1) due to release to the environment; 2) under conditions indicative of a release to the environment; or 3) under conditions that pose a material threat of a future release to the environment. Kimley-Horn identified the following RECs in association with the subject Site:

- Minton's Lumber & Supply located at 425 W Evelyn Avenue
- Classic Communities located at Bryant & W Evelyn Avenue

Given that improvements that require ground disturbance are planned immediately adjacent to these facilities and there is potential for construction activities to disturb contaminated soil and groundwater, the facilities listed above are considered RECs for the subject Site. Locations of the RECs noted above are shown in **Figure 5**.

10.3 HISTORICAL RECOGNIZED ENVIRONMENTAL CONDITIONS

A historical REC (HREC), as defined in the ASTM Standard, is a past release of any hazardous substance and/or petroleum product that has been addressed to the satisfaction of the applicable regulatory authority or meeting unrestricted use criteria. No known past releases were associated with the subject Site. As such, Kimley-Horn has not identified any HRECs in association with the subject property.

10.4 CONTROLLED RECOGNIZED ENVIRONMENTAL CONDITIONS


A controlled REC (CREC), as defined in the ASTM Standard, is a REC resulting from a past release of hazardous substances and/or petroleum products in which the regulatory agency has allowed contamination to remain in place at the property which is subject to the implementation of required controls and/or restrictive use. No known past releases were associated with the subject Site. As such, Kimley-Horn has not identified any CRECs in association with the subject property.

11.0 SIGNATURE OF ENVIRONMENTAL PROFESSIONAL

We declare that, to the best of our professional knowledge and belief, we meet the definition of *Environmental professional* as defined in §312.10 of 40 CFR 312 and we have the specific qualifications based on education, training, and experience to assess a property of the nature, history, and setting of the subject property. We have developed and performed the all appropriate inquiries in conformance with the standards and practices set forth in 40 CFR Part 312.



Karina Fidler, AICP, CPESC, QSD/QSP



Casey Schooner, Environmental Analyst

12.0 REFERENCES

The following published sources were utilized during completion of this ISA:

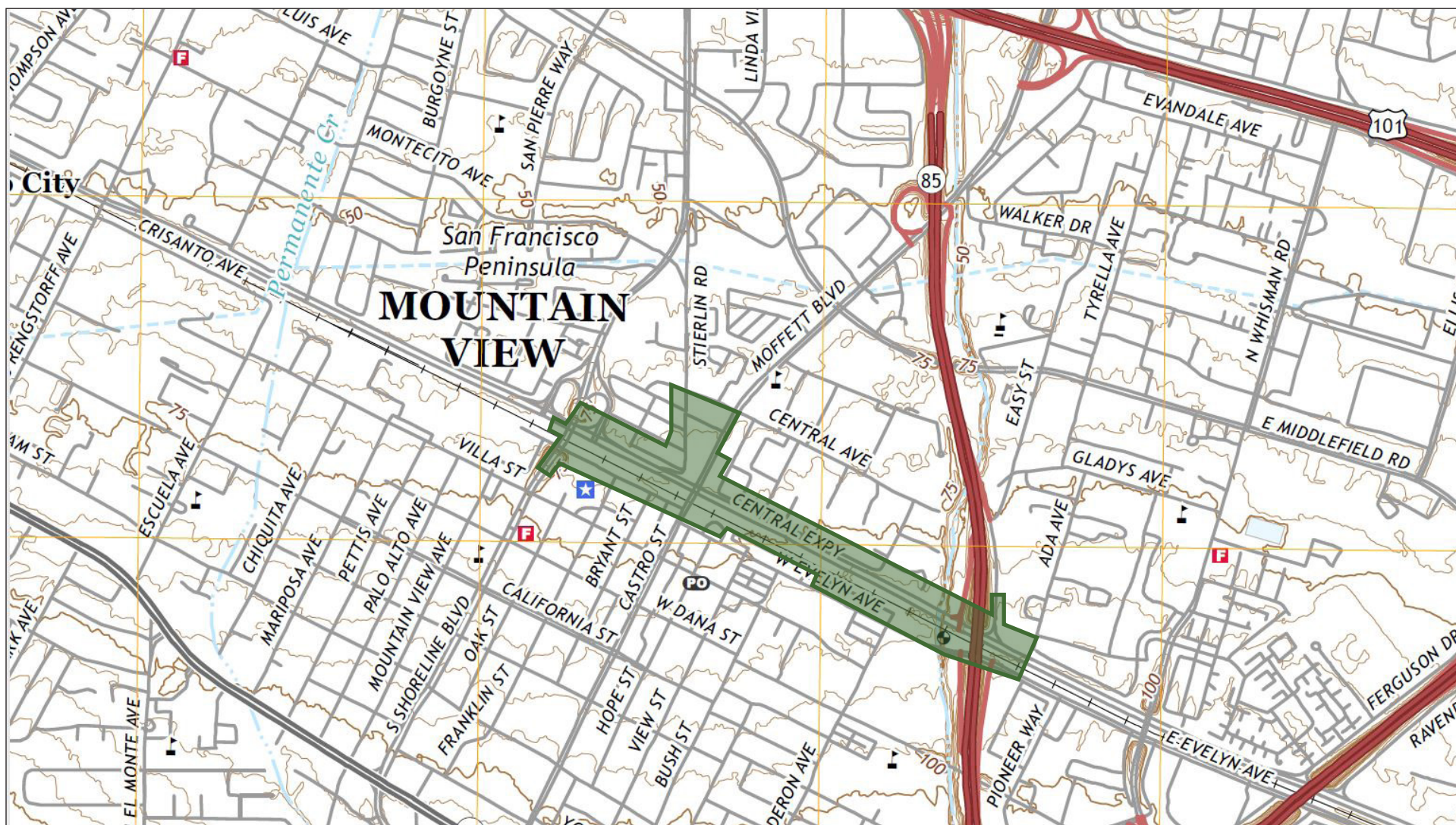
- California Department of Transportation (Caltrans), Project Development Procedures Manual 1999.
- Environmental Data Resources (EDR), Inc., *Mountain View Grade Separation EDR Radius Map™ with Geocheck®*, *EDR Historical Topographic Map Report*, *EDR City Directory Abstract*, *EDR Aerial Photo Decade Package*, *Certified Sanborn Map Report*, November 2018.
- *Standard Practice for Environmental Site Assessments: Phase I Environmental Site Assessment Process*, ASTM, ASTM Designation E 1527-13, Published November 2013.
- United States Geological Survey Division (U.S.G.S.) 7.5 Minute Topographic Map, *Mountain View*, CA, 2018.



Figure 1: Site Location Map

Project Name: Mountain View Transit Center Grade Separation and Access Project

City, State: Mountain View, CA



Source: EDR USGS Topographic Maps

Figure 2: Topographic Map of Study Area

Project Name: Mountain View Transit Center Grade Separation and Access Project

City, State: Mountain View, CA



Source: EDR, 2018

Figure 3: Aerial Map of Study Area

Project Name: Mountain View Transit Center Grade Separation and Access Project

City, State: Mountain View, CA

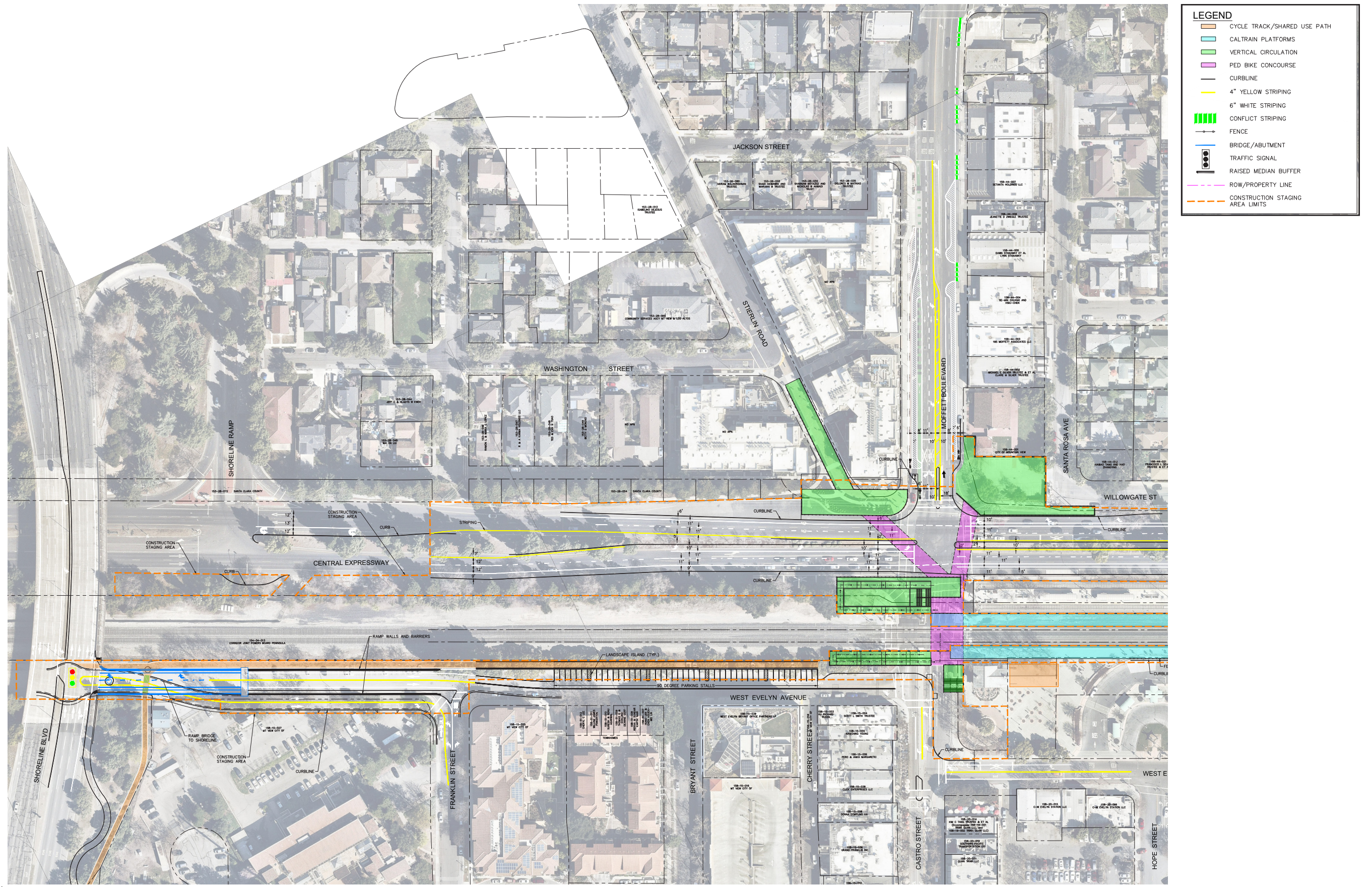


Figure 4.A: Areas of Potential Ground Disturbance
 Project Name: Mountain View Transit Center Grade Separation and Access Project
 City, State: Mountain View, CA

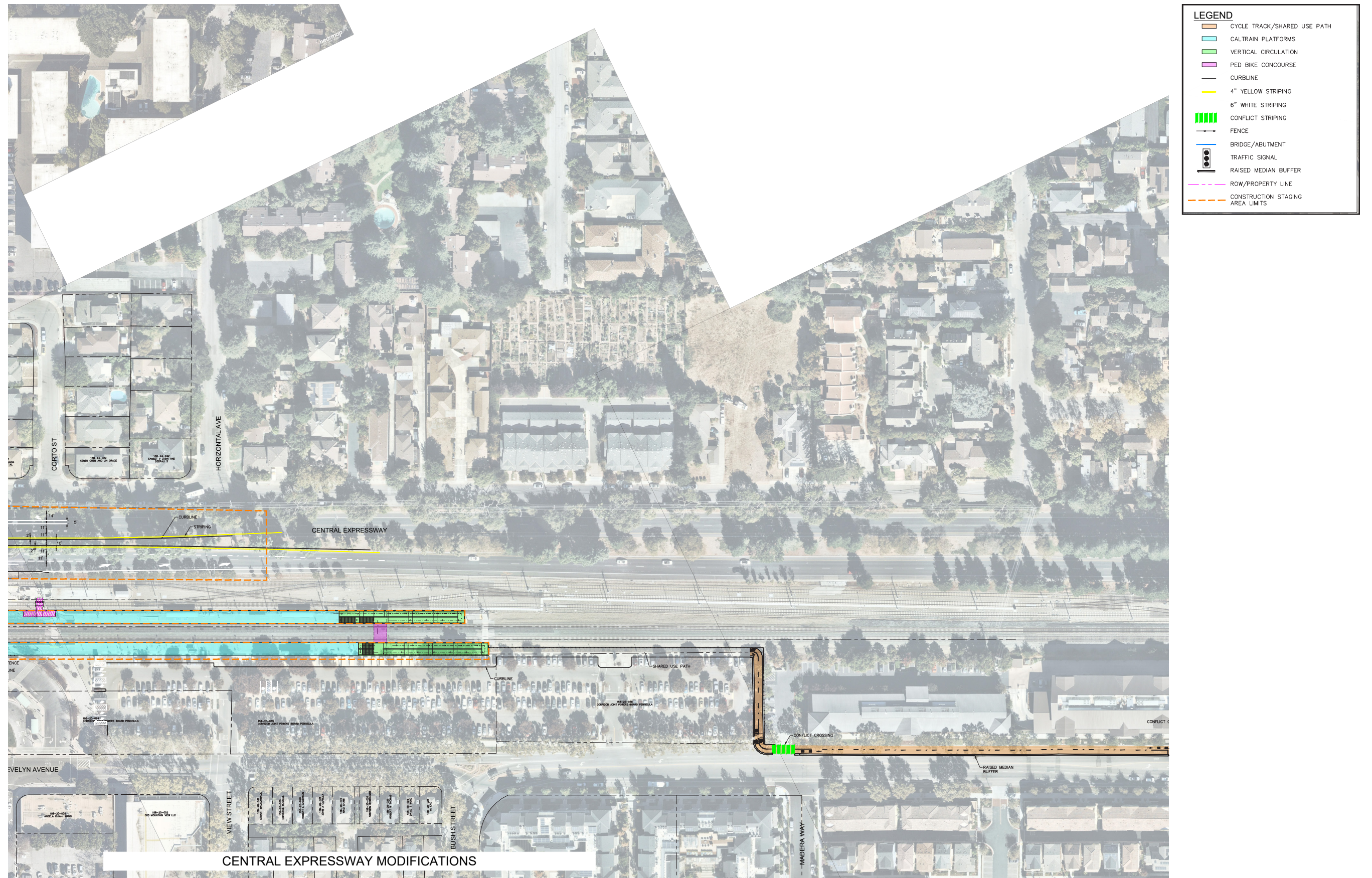


Figure 4.B: Areas of Potential Ground Disturbance
 Project Name: Mountain View Transit Center Grade Separation and Access Project
 City, State: Mountain View, CA



Figure 4.C: Areas of Potential Ground Disturbance
 Project Name: Mountain View Transit Center Grade Separation and Access Project
 City, State: Mountain View, CA



Figure 5: REC Location Map

Project Name: Mountain View Transit Center Grade Separation and Access Project

City, State: Mountain View, CA

APPENDIX A

USDA/NRCS Soil Survey Information



United States
Department of
Agriculture

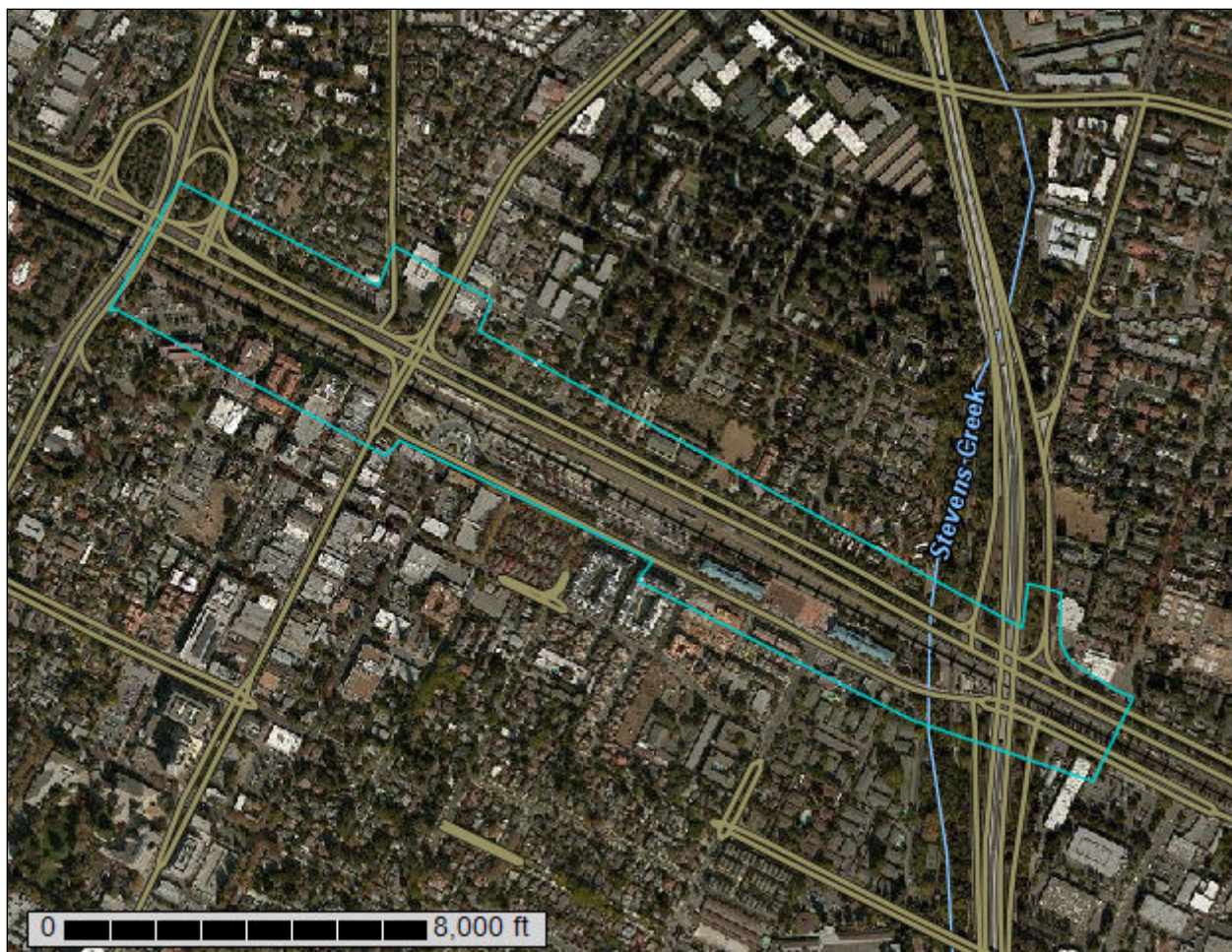
NRCS

Natural
Resources
Conservation
Service

A product of the National
Cooperative Soil Survey,
a joint effort of the United
States Department of
Agriculture and other
Federal agencies, State
agencies including the
Agricultural Experiment
Stations, and local
participants

Custom Soil Resource Report for **Santa Clara Area, California, Western Part**

Mountain View Transit Center Grade Separation And Access



December 5, 2018

Preface

Soil surveys contain information that affects land use planning in survey areas. They highlight soil limitations that affect various land uses and provide information about the properties of the soils in the survey areas. Soil surveys are designed for many different users, including farmers, ranchers, foresters, agronomists, urban planners, community officials, engineers, developers, builders, and home buyers. Also, conservationists, teachers, students, and specialists in recreation, waste disposal, and pollution control can use the surveys to help them understand, protect, or enhance the environment.

Various land use regulations of Federal, State, and local governments may impose special restrictions on land use or land treatment. Soil surveys identify soil properties that are used in making various land use or land treatment decisions. The information is intended to help the land users identify and reduce the effects of soil limitations on various land uses. The landowner or user is responsible for identifying and complying with existing laws and regulations.

Although soil survey information can be used for general farm, local, and wider area planning, onsite investigation is needed to supplement this information in some cases. Examples include soil quality assessments (<http://www.nrcs.usda.gov/wps/portal/nrcs/main/soils/health/>) and certain conservation and engineering applications. For more detailed information, contact your local USDA Service Center (<https://offices.sc.egov.usda.gov/locator/app?agency=nrcs>) or your NRCS State Soil Scientist (http://www.nrcs.usda.gov/wps/portal/nrcs/detail/soils/contactus/?cid=nrcs142p2_053951).

Great differences in soil properties can occur within short distances. Some soils are seasonally wet or subject to flooding. Some are too unstable to be used as a foundation for buildings or roads. Clayey or wet soils are poorly suited to use as septic tank absorption fields. A high water table makes a soil poorly suited to basements or underground installations.

The National Cooperative Soil Survey is a joint effort of the United States Department of Agriculture and other Federal agencies, State agencies including the Agricultural Experiment Stations, and local agencies. The Natural Resources Conservation Service (NRCS) has leadership for the Federal part of the National Cooperative Soil Survey.

Information about soils is updated periodically. Updated information is available through the NRCS Web Soil Survey, the site for official soil survey information.

The U.S. Department of Agriculture (USDA) prohibits discrimination in all its programs and activities on the basis of race, color, national origin, age, disability, and where applicable, sex, marital status, familial status, parental status, religion, sexual orientation, genetic information, political beliefs, reprisal, or because all or a part of an individual's income is derived from any public assistance program. (Not all prohibited bases apply to all programs.) Persons with disabilities who require

alternative means for communication of program information (Braille, large print, audiotape, etc.) should contact USDA's TARGET Center at (202) 720-2600 (voice and TDD). To file a complaint of discrimination, write to USDA, Director, Office of Civil Rights, 1400 Independence Avenue, S.W., Washington, D.C. 20250-9410 or call (800) 795-3272 (voice) or (202) 720-6382 (TDD). USDA is an equal opportunity provider and employer.

Contents

Preface	2
How Soil Surveys Are Made	5
Soil Map	8
Soil Map.....	9
Legend.....	10
Map Unit Legend.....	11
Map Unit Descriptions.....	11
Santa Clara Area, California, Western Part.....	13
131—Urban land-Elpaloalto complex, 0 to 2 percent slopes.....	13
135—Urban land-Stevenscreek complex, 0 to 2 percent slopes.....	14
145—Urbanland-Hangerone complex, 0 to 2 percent slopes, drained.....	16
165—Urbanland-Campbell complex, 0 to 2 percent slopes, protected.....	17
170—Urbanland-Landelspark complex, 0 to 2 percent slopes.....	19
References	22

How Soil Surveys Are Made

Soil surveys are made to provide information about the soils and miscellaneous areas in a specific area. They include a description of the soils and miscellaneous areas and their location on the landscape and tables that show soil properties and limitations affecting various uses. Soil scientists observed the steepness, length, and shape of the slopes; the general pattern of drainage; the kinds of crops and native plants; and the kinds of bedrock. They observed and described many soil profiles. A soil profile is the sequence of natural layers, or horizons, in a soil. The profile extends from the surface down into the unconsolidated material in which the soil formed or from the surface down to bedrock. The unconsolidated material is devoid of roots and other living organisms and has not been changed by other biological activity.

Currently, soils are mapped according to the boundaries of major land resource areas (MLRAs). MLRAs are geographically associated land resource units that share common characteristics related to physiography, geology, climate, water resources, soils, biological resources, and land uses (USDA, 2006). Soil survey areas typically consist of parts of one or more MLRA.

The soils and miscellaneous areas in a survey area occur in an orderly pattern that is related to the geology, landforms, relief, climate, and natural vegetation of the area. Each kind of soil and miscellaneous area is associated with a particular kind of landform or with a segment of the landform. By observing the soils and miscellaneous areas in the survey area and relating their position to specific segments of the landform, a soil scientist develops a concept, or model, of how they were formed. Thus, during mapping, this model enables the soil scientist to predict with a considerable degree of accuracy the kind of soil or miscellaneous area at a specific location on the landscape.

Commonly, individual soils on the landscape merge into one another as their characteristics gradually change. To construct an accurate soil map, however, soil scientists must determine the boundaries between the soils. They can observe only a limited number of soil profiles. Nevertheless, these observations, supplemented by an understanding of the soil-vegetation-landscape relationship, are sufficient to verify predictions of the kinds of soil in an area and to determine the boundaries.

Soil scientists recorded the characteristics of the soil profiles that they studied. They noted soil color, texture, size and shape of soil aggregates, kind and amount of rock fragments, distribution of plant roots, reaction, and other features that enable them to identify soils. After describing the soils in the survey area and determining their properties, the soil scientists assigned the soils to taxonomic classes (units). Taxonomic classes are concepts. Each taxonomic class has a set of soil characteristics with precisely defined limits. The classes are used as a basis for comparison to classify soils systematically. Soil taxonomy, the system of taxonomic classification used in the United States, is based mainly on the kind and character of soil properties and the arrangement of horizons within the profile. After the soil

scientists classified and named the soils in the survey area, they compared the individual soils with similar soils in the same taxonomic class in other areas so that they could confirm data and assemble additional data based on experience and research.

The objective of soil mapping is not to delineate pure map unit components; the objective is to separate the landscape into landforms or landform segments that have similar use and management requirements. Each map unit is defined by a unique combination of soil components and/or miscellaneous areas in predictable proportions. Some components may be highly contrasting to the other components of the map unit. The presence of minor components in a map unit in no way diminishes the usefulness or accuracy of the data. The delineation of such landforms and landform segments on the map provides sufficient information for the development of resource plans. If intensive use of small areas is planned, onsite investigation is needed to define and locate the soils and miscellaneous areas.

Soil scientists make many field observations in the process of producing a soil map. The frequency of observation is dependent upon several factors, including scale of mapping, intensity of mapping, design of map units, complexity of the landscape, and experience of the soil scientist. Observations are made to test and refine the soil-landscape model and predictions and to verify the classification of the soils at specific locations. Once the soil-landscape model is refined, a significantly smaller number of measurements of individual soil properties are made and recorded. These measurements may include field measurements, such as those for color, depth to bedrock, and texture, and laboratory measurements, such as those for content of sand, silt, clay, salt, and other components. Properties of each soil typically vary from one point to another across the landscape.

Observations for map unit components are aggregated to develop ranges of characteristics for the components. The aggregated values are presented. Direct measurements do not exist for every property presented for every map unit component. Values for some properties are estimated from combinations of other properties.

While a soil survey is in progress, samples of some of the soils in the area generally are collected for laboratory analyses and for engineering tests. Soil scientists interpret the data from these analyses and tests as well as the field-observed characteristics and the soil properties to determine the expected behavior of the soils under different uses. Interpretations for all of the soils are field tested through observation of the soils in different uses and under different levels of management. Some interpretations are modified to fit local conditions, and some new interpretations are developed to meet local needs. Data are assembled from other sources, such as research information, production records, and field experience of specialists. For example, data on crop yields under defined levels of management are assembled from farm records and from field or plot experiments on the same kinds of soil.

Predictions about soil behavior are based not only on soil properties but also on such variables as climate and biological activity. Soil conditions are predictable over long periods of time, but they are not predictable from year to year. For example, soil scientists can predict with a fairly high degree of accuracy that a given soil will have a high water table within certain depths in most years, but they cannot predict that a high water table will always be at a specific level in the soil on a specific date.

After soil scientists located and identified the significant natural bodies of soil in the survey area, they drew the boundaries of these bodies on aerial photographs and

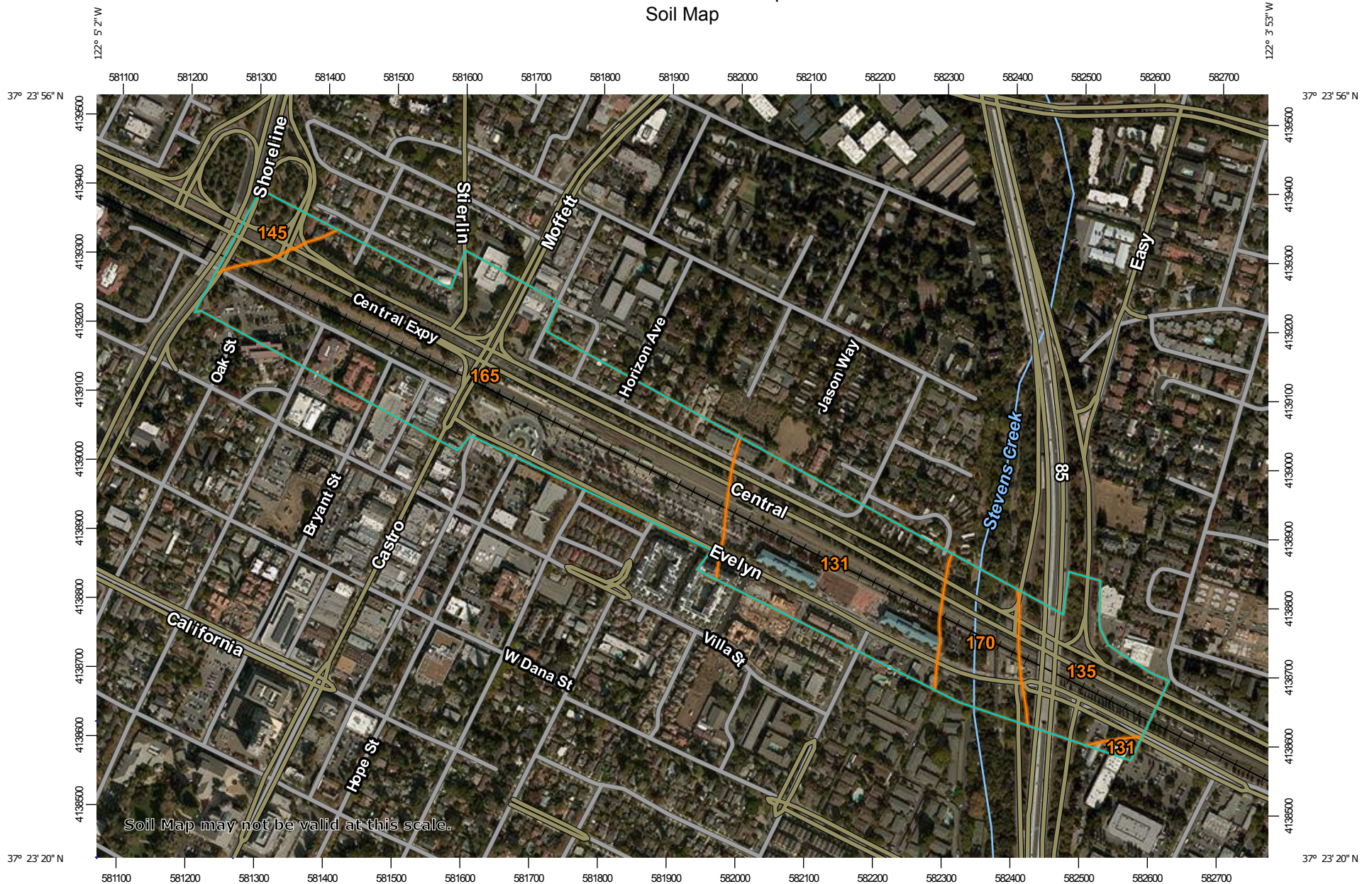
Custom Soil Resource Report

identified each as a specific map unit. Aerial photographs show trees, buildings, fields, roads, and rivers, all of which help in locating boundaries accurately.

Soil Map


The soil map section includes the soil map for the defined area of interest, a list of soil map units on the map and extent of each map unit, and cartographic symbols displayed on the map. Also presented are various metadata about data used to produce the map, and a description of each soil map unit.

Custom Soil Resource Report Soil Map



Soil Map may not be valid at this scale.

Map Scale: 1:7,790 if printed on A landscape (11" x 8.5") sheet.



Map projection: Web Mercator Corner coordinates: WGS84 Edge tics: UTM Zone 10N WGS84


MAP LEGEND

Area of Interest (AOI)

 Area of Interest (AOI)

Soils

 Soil Map Unit Polygons

 Soil Map Unit Lines

 Soil Map Unit Points

Special Point Features

 Blowout

 Borrow Pit

 Clay Spot

 Closed Depression

 Gravel Pit

 Gravelly Spot

 Landfill

 Lava Flow

 Marsh or swamp

 Mine or Quarry

 Miscellaneous Water

 Perennial Water

 Rock Outcrop

 Saline Spot

 Sandy Spot

 Severely Eroded Spot

 Sinkhole

 Slide or Slip

 Sodic Spot

 Spoil Area

 Stony Spot

 Very Stony Spot

 Wet Spot

 Other

 Special Line Features

Water Features

 Streams and Canals

Transportation

 Rails


 Interstate Highways

 US Routes

 Major Roads

 Local Roads

Background

 Aerial Photography

MAP INFORMATION

The soil surveys that comprise your AOI were mapped at 1:24,000.

Warning: Soil Map may not be valid at this scale.

Enlargement of maps beyond the scale of mapping can cause misunderstanding of the detail of mapping and accuracy of soil line placement. The maps do not show the small areas of contrasting soils that could have been shown at a more detailed scale.

Please rely on the bar scale on each map sheet for map measurements.

Source of Map: Natural Resources Conservation Service
Web Soil Survey URL:
Coordinate System: Web Mercator (EPSG:3857)

Maps from the Web Soil Survey are based on the Web Mercator projection, which preserves direction and shape but distorts distance and area. A projection that preserves area, such as the Albers equal-area conic projection, should be used if more accurate calculations of distance or area are required.

This product is generated from the USDA-NRCS certified data as of the version date(s) listed below.

Soil Survey Area: Santa Clara Area, California, Western Part
Survey Area Data: Version 7, Sep 12, 2018

Soil map units are labeled (as space allows) for map scales 1:50,000 or larger.

Date(s) aerial images were photographed: Oct 26, 2010—Nov 3, 2013

The orthophoto or other base map on which the soil lines were compiled and digitized probably differs from the background imagery displayed on these maps. As a result, some minor shifting of map unit boundaries may be evident.

Map Unit Legend

Map Unit Symbol	Map Unit Name	Acres in AOI	Percent of AOI
131	Urban land-Elpaloalto complex, 0 to 2 percent slopes	17.2	24.0%
135	Urban land-Stevenscreek complex, 0 to 2 percent slopes	8.3	11.7%
145	Urbanland-Hangerone complex, 0 to 2 percent slopes, drained	2.3	3.2%
165	Urbanland-Campbell complex, 0 to 2 percent slopes, protected	37.8	52.9%
170	Urbanland-Landelspark complex, 0 to 2 percent slopes	5.8	8.2%
Totals for Area of Interest		71.5	100.0%

Map Unit Descriptions

The map units delineated on the detailed soil maps in a soil survey represent the soils or miscellaneous areas in the survey area. The map unit descriptions, along with the maps, can be used to determine the composition and properties of a unit.

A map unit delineation on a soil map represents an area dominated by one or more major kinds of soil or miscellaneous areas. A map unit is identified and named according to the taxonomic classification of the dominant soils. Within a taxonomic class there are precisely defined limits for the properties of the soils. On the landscape, however, the soils are natural phenomena, and they have the characteristic variability of all natural phenomena. Thus, the range of some observed properties may extend beyond the limits defined for a taxonomic class. Areas of soils of a single taxonomic class rarely, if ever, can be mapped without including areas of other taxonomic classes. Consequently, every map unit is made up of the soils or miscellaneous areas for which it is named and some minor components that belong to taxonomic classes other than those of the major soils.

Most minor soils have properties similar to those of the dominant soil or soils in the map unit, and thus they do not affect use and management. These are called noncontrasting, or similar, components. They may or may not be mentioned in a particular map unit description. Other minor components, however, have properties and behavioral characteristics divergent enough to affect use or to require different management. These are called contrasting, or dissimilar, components. They generally are in small areas and could not be mapped separately because of the scale used. Some small areas of strongly contrasting soils or miscellaneous areas are identified by a special symbol on the maps. If included in the database for a given area, the contrasting minor components are identified in the map unit descriptions along with some characteristics of each. A few areas of minor components may not have been observed, and consequently they are not

mentioned in the descriptions, especially where the pattern was so complex that it was impractical to make enough observations to identify all the soils and miscellaneous areas on the landscape.

The presence of minor components in a map unit in no way diminishes the usefulness or accuracy of the data. The objective of mapping is not to delineate pure taxonomic classes but rather to separate the landscape into landforms or landform segments that have similar use and management requirements. The delineation of such segments on the map provides sufficient information for the development of resource plans. If intensive use of small areas is planned, however, onsite investigation is needed to define and locate the soils and miscellaneous areas.

An identifying symbol precedes the map unit name in the map unit descriptions. Each description includes general facts about the unit and gives important soil properties and qualities.

Soils that have profiles that are almost alike make up a *soil series*. Except for differences in texture of the surface layer, all the soils of a series have major horizons that are similar in composition, thickness, and arrangement.

Soils of one series can differ in texture of the surface layer, slope, stoniness, salinity, degree of erosion, and other characteristics that affect their use. On the basis of such differences, a soil series is divided into *soil phases*. Most of the areas shown on the detailed soil maps are phases of soil series. The name of a soil phase commonly indicates a feature that affects use or management. For example, Alpha silt loam, 0 to 2 percent slopes, is a phase of the Alpha series.

Some map units are made up of two or more major soils or miscellaneous areas. These map units are complexes, associations, or undifferentiated groups.

A *complex* consists of two or more soils or miscellaneous areas in such an intricate pattern or in such small areas that they cannot be shown separately on the maps. The pattern and proportion of the soils or miscellaneous areas are somewhat similar in all areas. Alpha-Beta complex, 0 to 6 percent slopes, is an example.

An *association* is made up of two or more geographically associated soils or miscellaneous areas that are shown as one unit on the maps. Because of present or anticipated uses of the map units in the survey area, it was not considered practical or necessary to map the soils or miscellaneous areas separately. The pattern and relative proportion of the soils or miscellaneous areas are somewhat similar. Alpha-Beta association, 0 to 2 percent slopes, is an example.

An *undifferentiated group* is made up of two or more soils or miscellaneous areas that could be mapped individually but are mapped as one unit because similar interpretations can be made for use and management. The pattern and proportion of the soils or miscellaneous areas in a mapped area are not uniform. An area can be made up of only one of the major soils or miscellaneous areas, or it can be made up of all of them. Alpha and Beta soils, 0 to 2 percent slopes, is an example.

Some surveys include *miscellaneous areas*. Such areas have little or no soil material and support little or no vegetation. Rock outcrop is an example.

Santa Clara Area, California, Western Part

131—Urban land-Elpaloalto complex, 0 to 2 percent slopes

Map Unit Setting

National map unit symbol: 1nszz
Elevation: 10 to 390 feet
Mean annual precipitation: 14 to 24 inches
Mean annual air temperature: 57 to 61 degrees F
Frost-free period: 275 to 325 days
Farmland classification: Not prime farmland

Map Unit Composition

Urban land: 70 percent
Elpaloalto and similar soils: 23 percent
Minor components: 7 percent
Estimates are based on observations, descriptions, and transects of the mapunit.

Description of Urban Land

Setting

Landform: Alluvial fans
Landform position (three-dimensional): Talf
Down-slope shape: Linear
Across-slope shape: Linear
Parent material: Disturbed and human transported material

Description of Elpaloalto

Setting

Landform: Alluvial fans
Landform position (three-dimensional): Talf
Down-slope shape: Linear
Across-slope shape: Linear
Parent material: Alluvium derived from metamorphic and sedimentary rock and/or alluvium derived from metavolcanics

Typical profile

Oi - 0 to 8 inches: slightly decomposed plant material
A - 8 to 17 inches: clay loam
Bw1 - 17 to 26 inches: silty clay loam
Bw2 - 26 to 35 inches: silty clay loam
Bw3 - 35 to 47 inches: silty clay loam
Bw4 - 47 to 71 inches: silty clay loam
C - 71 to 94 inches: silty clay loam

Properties and qualities

Slope: 0 to 2 percent
Depth to restrictive feature: More than 80 inches
Natural drainage class: Well drained
Runoff class: Low
Capacity of the most limiting layer to transmit water (Ksat): Moderately high (0.20 to 0.57 in/hr)
Depth to water table: More than 80 inches
Frequency of flooding: None

Custom Soil Resource Report

Frequency of ponding: None

Salinity, maximum in profile: Nonsaline to slightly saline (0.4 to 4.0 mmhos/cm)

Sodium adsorption ratio, maximum in profile: 2.0

Available water storage in profile: Very high (about 13.4 inches)

Interpretive groups

Land capability classification (irrigated): 1

Land capability classification (nonirrigated): 3s

Hydrologic Soil Group: C

Hydric soil rating: No

Minor Components

Still

Percent of map unit: 5 percent

Landform: Alluvial fans, flood plains

Landform position (three-dimensional): Talf

Down-slope shape: Linear

Across-slope shape: Linear

Hydric soil rating: No

Hangerone, drained

Percent of map unit: 2 percent

Landform: Basin floors

Landform position (three-dimensional): Talf

Down-slope shape: Linear

Across-slope shape: Linear

Hydric soil rating: Yes

135—Urban land-Stevenscreek complex, 0 to 2 percent slopes

Map Unit Setting

National map unit symbol: 1nszy

Elevation: 20 to 540 feet

Mean annual precipitation: 14 to 24 inches

Mean annual air temperature: 57 to 61 degrees F

Frost-free period: 275 to 325 days

Farmland classification: Not prime farmland

Map Unit Composition

Urban land: 70 percent

Stevenscreek and similar soils: 25 percent

Minor components: 5 percent

Estimates are based on observations, descriptions, and transects of the mapunit.

Description of Urban Land

Setting

Landform: Alluvial fans

Landform position (three-dimensional): Talf

Custom Soil Resource Report

Down-slope shape: Linear

Across-slope shape: Linear

Parent material: Disturbed and human transported material

Description of Stevenscreek

Setting

Landform: Alluvial fans

Landform position (two-dimensional): Toeslope

Landform position (three-dimensional): Talf

Down-slope shape: Linear

Across-slope shape: Linear

Parent material: Alluvium derived from metamorphic and sedimentary rock and/or alluvium derived from metavolcanics

Typical profile

A1 - 0 to 2 inches: sandy loam

A2 - 2 to 9 inches: silt loam

ABt - 9 to 18 inches: silty clay loam

Bt1 - 18 to 27 inches: silty clay loam

Bt2 - 27 to 39 inches: clay loam

BC - 39 to 61 inches: sandy clay loam

C - 61 to 70 inches: sandy clay loam

Properties and qualities

Slope: 0 to 2 percent

Depth to restrictive feature: More than 80 inches

Natural drainage class: Well drained

Runoff class: Low

Capacity of the most limiting layer to transmit water (Ksat): Moderately high (0.20 to 0.57 in/hr)

Depth to water table: More than 80 inches

Frequency of flooding: None

Frequency of ponding: None

Calcium carbonate, maximum in profile: 5 percent

Salinity, maximum in profile: Nonsaline (0.0 to 1.0 mmhos/cm)

Available water storage in profile: High (about 10.2 inches)

Interpretive groups

Land capability classification (irrigated): 1

Land capability classification (nonirrigated): 3s

Hydrologic Soil Group: C

Hydric soil rating: No

Minor Components

Flaskan

Percent of map unit: 5 percent

Landform: Alluvial fans

Landform position (three-dimensional): Side slope

Down-slope shape: Linear

Across-slope shape: Linear

Hydric soil rating: No

145—Urbanland-Hangerone complex, 0 to 2 percent slopes, drained

Map Unit Setting

National map unit symbol: 1nszw

Elevation: 0 to 220 feet

Mean annual precipitation: 14 to 24 inches

Mean annual air temperature: 57 to 61 degrees F

Frost-free period: 275 to 325 days

Farmland classification: Not prime farmland

Map Unit Composition

Urban land: 70 percent

Hangerone, drained, and similar soils: 25 percent

Minor components: 5 percent

Estimates are based on observations, descriptions, and transects of the mapunit.

Description of Urban Land

Setting

Landform: Basin floors

Landform position (three-dimensional): Talf

Down-slope shape: Linear

Across-slope shape: Linear

Parent material: Disturbed and human-transported material

Description of Hangerone, Drained

Setting

Landform: Basin floors

Landform position (three-dimensional): Talf

Down-slope shape: Linear

Across-slope shape: Linear, convex

Parent material: Alluvium derived from metamorphic and sedimentary rock and/or alluvium derived from metavolcanics

Typical profile

A1 - 0 to 9 inches: clay

A2 - 9 to 17 inches: clay

Bw - 17 to 27 inches: clay

Bk - 27 to 35 inches: clay

Ck - 35 to 45 inches: clay loam

C - 45 to 72 inches: gravelly loam

2Ab - 72 to 89 inches: clay

Properties and qualities

Slope: 0 to 2 percent

Depth to restrictive feature: More than 80 inches

Natural drainage class: Poorly drained

Runoff class: Low

Custom Soil Resource Report

Capacity of the most limiting layer to transmit water (Ksat): Moderately low to moderately high (0.06 to 0.20 in/hr)

Depth to water table: More than 80 inches

Frequency of flooding: None

Frequency of ponding: None

Calcium carbonate, maximum in profile: 25 percent

Gypsum, maximum in profile: 2 percent

Salinity, maximum in profile: Nonsaline to slightly saline (0.2 to 4.0 mmhos/cm)

Sodium adsorption ratio, maximum in profile: 5.0

Available water storage in profile: Moderate (about 8.3 inches)

Interpretive groups

Land capability classification (irrigated): 2s

Land capability classification (nonirrigated): 3s

Hydrologic Soil Group: C

Hydric soil rating: Yes

Minor Components

Bayshore

Percent of map unit: 2 percent

Landform: Basin floors

Landform position (three-dimensional): Talf

Down-slope shape: Linear

Across-slope shape: Linear

Hydric soil rating: Yes

Clear lake

Percent of map unit: 2 percent

Landform: Basin floors

Landform position (three-dimensional): Talf

Down-slope shape: Linear

Across-slope shape: Linear

Hydric soil rating: Yes

Embarcadero

Percent of map unit: 1 percent

Landform: Basin floors

Landform position (three-dimensional): Talf

Down-slope shape: Linear

Across-slope shape: Linear

Hydric soil rating: Yes

165—Urbanland-Campbell complex, 0 to 2 percent slopes, protected

Map Unit Setting

National map unit symbol: 1qsvl

Elevation: 0 to 240 feet

Mean annual precipitation: 14 to 24 inches

Mean annual air temperature: 57 to 61 degrees F

Custom Soil Resource Report

Frost-free period: 275 to 325 days

Farmland classification: Not prime farmland

Map Unit Composition

Urban land: 70 percent

Campbell, protected, and similar soils: 20 percent

Minor components: 10 percent

Estimates are based on observations, descriptions, and transects of the mapunit.

Description of Urban Land

Setting

Landform: Alluvial fans

Landform position (three-dimensional): Talf

Down-slope shape: Linear

Across-slope shape: Linear

Parent material: Disturbed and human-transported material

Description of Campbell, Protected

Setting

Landform: Alluvial fans

Landform position (three-dimensional): Talf

Down-slope shape: Linear

Across-slope shape: Linear

Parent material: Alluvium derived from metamorphic and sedimentary rock and/or alluvium derived from metavolcanics

Typical profile

Ap - 0 to 10 inches: silt loam

A1 - 10 to 24 inches: silt loam

A2 - 24 to 31 inches: silty clay loam

A3 - 31 to 38 inches: silty clay loam

2A - 38 to 51 inches: silty clay loam

2Bw1 - 51 to 71 inches: silty clay

2Bw2 - 71 to 79 inches: silty clay

Properties and qualities

Slope: 0 to 2 percent

Depth to restrictive feature: More than 80 inches

Natural drainage class: Moderately well drained

Runoff class: Very low

Capacity of the most limiting layer to transmit water (Ksat): Moderately low to moderately high (0.06 to 0.20 in/hr)

Depth to water table: More than 80 inches

Frequency of flooding: None

Frequency of ponding: None

Calcium carbonate, maximum in profile: 15 percent

Salinity, maximum in profile: Nonsaline to slightly saline (1.0 to 4.0 mmhos/cm)

Sodium adsorption ratio, maximum in profile: 5.0

Available water storage in profile: High (about 10.4 inches)

Interpretive groups

Land capability classification (irrigated): 1

Land capability classification (nonirrigated): 3s

Hydrologic Soil Group: C

Hydric soil rating: No

Minor Components

Clear lake

Percent of map unit: 5 percent
Landform: Basin floors
Landform position (three-dimensional): Talf
Down-slope shape: Linear
Across-slope shape: Linear
Hydric soil rating: Yes

Newpark

Percent of map unit: 5 percent
Landform: Alluvial fans
Landform position (three-dimensional): Talf
Down-slope shape: Linear
Across-slope shape: Linear
Hydric soil rating: No

170—Urbanland-Landelspark complex, 0 to 2 percent slopes

Map Unit Setting

National map unit symbol: 1qsvp
Elevation: 40 to 470 feet
Mean annual precipitation: 14 to 24 inches
Mean annual air temperature: 57 to 61 degrees F
Frost-free period: 275 to 325 days
Farmland classification: Not prime farmland

Map Unit Composition

Urban land: 70 percent
Landelspark and similar soils: 20 percent
Minor components: 10 percent
Estimates are based on observations, descriptions, and transects of the mapunit.

Description of Urban Land

Setting

Landform: Alluvial fans
Landform position (three-dimensional): Talf
Down-slope shape: Linear
Across-slope shape: Linear
Parent material: Disturbed and human transported material

Description of Landelspark

Setting

Landform: Alluvial fans
Landform position (three-dimensional): Talf
Down-slope shape: Linear

Custom Soil Resource Report

Across-slope shape: Linear

Parent material: Alluvium derived from metamorphic and sedimentary rock and/or alluvium derived from metavolcanics

Typical profile

Oi - 0 to 1 inches: slightly decomposed plant material

A1 - 1 to 4 inches: sandy loam

A2 - 4 to 10 inches: sandy clay loam

A3 - 10 to 19 inches: sandy clay loam

C - 19 to 23 inches: very gravelly sand

Ab1 - 23 to 35 inches: silty clay loam

Ab2 - 35 to 55 inches: clay loam

AB - 55 to 79 inches: sandy clay loam

Properties and qualities

Slope: 0 to 2 percent

Depth to restrictive feature: 16 to 40 inches to strongly contrasting textural stratification

Natural drainage class: Well drained

Runoff class: Low

Capacity of the most limiting layer to transmit water (Ksat): Moderately high (0.20 to 0.57 in/hr)

Depth to water table: More than 80 inches

Frequency of flooding: None

Frequency of ponding: None

Calcium carbonate, maximum in profile: 2 percent

Salinity, maximum in profile: Nonsaline to very slightly saline (0.7 to 3.0 mmhos/cm)

Available water storage in profile: Low (about 3.9 inches)

Interpretive groups

Land capability classification (irrigated): 1

Land capability classification (nonirrigated): 3s

Hydrologic Soil Group: C

Hydric soil rating: No

Minor Components

Flaskan

Percent of map unit: 5 percent

Landform: Alluvial fans

Landform position (three-dimensional): Side slope

Down-slope shape: Linear

Across-slope shape: Linear

Hydric soil rating: No

Pachic haploxerolls, loamy-skeletal

Percent of map unit: 5 percent

Landform: Alluvial fans

Landform position (three-dimensional): Talf

Down-slope shape: Linear

Across-slope shape: Linear

Hydric soil rating: No

References

- American Association of State Highway and Transportation Officials (AASHTO). 2004. Standard specifications for transportation materials and methods of sampling and testing. 24th edition.
- American Society for Testing and Materials (ASTM). 2005. Standard classification of soils for engineering purposes. ASTM Standard D2487-00.
- Cowardin, L.M., V. Carter, F.C. Golet, and E.T. LaRoe. 1979. Classification of wetlands and deep-water habitats of the United States. U.S. Fish and Wildlife Service FWS/OBS-79/31.
- Federal Register. July 13, 1994. Changes in hydric soils of the United States.
- Federal Register. September 18, 2002. Hydric soils of the United States.
- Hurt, G.W., and L.M. Vasilas, editors. Version 6.0, 2006. Field indicators of hydric soils in the United States.
- National Research Council. 1995. Wetlands: Characteristics and boundaries.
- Soil Survey Division Staff. 1993. Soil survey manual. Soil Conservation Service. U.S. Department of Agriculture Handbook 18. http://www.nrcs.usda.gov/wps/portal/nrcs/detail/national/soils/?cid=nrcs142p2_054262
- Soil Survey Staff. 1999. Soil taxonomy: A basic system of soil classification for making and interpreting soil surveys. 2nd edition. Natural Resources Conservation Service, U.S. Department of Agriculture Handbook 436. http://www.nrcs.usda.gov/wps/portal/nrcs/detail/national/soils/?cid=nrcs142p2_053577
- Soil Survey Staff. 2010. Keys to soil taxonomy. 11th edition. U.S. Department of Agriculture, Natural Resources Conservation Service. http://www.nrcs.usda.gov/wps/portal/nrcs/detail/national/soils/?cid=nrcs142p2_053580
- Tiner, R.W., Jr. 1985. Wetlands of Delaware. U.S. Fish and Wildlife Service and Delaware Department of Natural Resources and Environmental Control, Wetlands Section.
- United States Army Corps of Engineers, Environmental Laboratory. 1987. Corps of Engineers wetlands delineation manual. Waterways Experiment Station Technical Report Y-87-1.
- United States Department of Agriculture, Natural Resources Conservation Service. National forestry manual. http://www.nrcs.usda.gov/wps/portal/nrcs/detail/soils/home/?cid=nrcs142p2_053374
- United States Department of Agriculture, Natural Resources Conservation Service. National range and pasture handbook. <http://www.nrcs.usda.gov/wps/portal/nrcs/detail/national/landuse/rangepasture/?cid=stelprdb1043084>

Custom Soil Resource Report

United States Department of Agriculture, Natural Resources Conservation Service. National soil survey handbook, title 430-VI. http://www.nrcs.usda.gov/wps/portal/nrcs/detail/soils/scientists/?cid=nrcs142p2_054242

United States Department of Agriculture, Natural Resources Conservation Service. 2006. Land resource regions and major land resource areas of the United States, the Caribbean, and the Pacific Basin. U.S. Department of Agriculture Handbook 296. http://www.nrcs.usda.gov/wps/portal/nrcs/detail/national/soils/?cid=nrcs142p2_053624

United States Department of Agriculture, Soil Conservation Service. 1961. Land capability classification. U.S. Department of Agriculture Handbook 210. http://www.nrcs.usda.gov/Internet/FSE_DOCUMENTS/nrcs142p2_052290.pdf

APPENDIX B

EDR Historical Aerial Photograph



Mountain View Grade Separation

Easy Street and Central Expressway

Mountain View, CA 94043

Inquiry Number: 5491557.8

November 26, 2018

The EDR Aerial Photo Decade Package



6 Armstrong Road, 4th floor
Shelton, CT 06484
Toll Free: 800.352.0050
www.edrnet.com

EDR Aerial Photo Decade Package

11/26/18

Site Name:

Mountain View Grade Separati
Easy Street and Central Expre
Mountain View, CA 94043
EDR Inquiry # 5491557.8

Client Name:

Kimley Horn & Associates, Inc.
401 B Street
San Diego, CA 92101
Contact: Casey Schooner



Environmental Data Resources, Inc. (EDR) Aerial Photo Decade Package is a screening tool designed to assist environmental professionals in evaluating potential liability on a target property resulting from past activities. EDR's professional researchers provide digitally reproduced historical aerial photographs, and when available, provide one photo per decade.

Search Results:

<u>Year</u>	<u>Scale</u>	<u>Details</u>	<u>Source</u>
2016	1"=750'	Flight Year: 2016	USDA/NAIP
2012	1"=750'	Flight Year: 2012	USDA/NAIP
2009	1"=750'	Flight Year: 2009	USDA/NAIP
2006	1"=750'	Flight Year: 2006	USDA/NAIP
1998	1"=750'	Flight Date: August 27, 1998	USDA
1991	1"=750'	Acquisition Date: October 30, 1991	USGS/DOQQ
1982	1"=750'	Flight Date: July 05, 1982	USDA
1974	1"=750'	Flight Date: June 26, 1974	USGS
1968	1"=750'	Flight Date: June 14, 1968	USGS
1963	1"=750'	Flight Date: June 23, 1963	EDR Proprietary Aerial Viewpoint
1956	1"=750'	Flight Date: June 05, 1956	USDA
1950	1"=750'	Flight Date: April 03, 1950	USDA
1948	1"=750'	Flight Date: September 26, 1948	USDA
1939	1"=750'	Flight Date: July 31, 1939	USDA

When delivered electronically by EDR, the aerial photo images included with this report are for ONE TIME USE ONLY. Further reproduction of these aerial photo images is prohibited without permission from EDR. For more information contact your EDR Account Executive.

Disclaimer - Copyright and Trademark Notice

This Report contains certain information obtained from a variety of public and other sources reasonably available to Environmental Data Resources, Inc. It cannot be concluded from this Report that coverage information for the target and surrounding properties does not exist from other sources. NO WARRANTY EXPRESSED OR IMPLIED, IS MADE WHATSOEVER IN CONNECTION WITH THIS REPORT. ENVIRONMENTAL DATA RESOURCES, INC. SPECIFICALLY DISCLAIMS THE MAKING OF ANY SUCH WARRANTIES, INCLUDING WITHOUT LIMITATION, MERCHANTABILITY OR FITNESS FOR A PARTICULAR USE OR PURPOSE. ALL RISK IS ASSUMED BY THE USER. IN NO EVENT SHALL ENVIRONMENTAL DATA RESOURCES, INC. BE LIABLE TO ANYONE, WHETHER ARISING OUT OF ERRORS OR OMISSIONS, NEGLIGENCE, ACCIDENT OR ANY OTHER CAUSE, FOR ANY LOSS OF DAMAGE, INCLUDING, WITHOUT LIMITATION, SPECIAL, INCIDENTAL, CONSEQUENTIAL, OR EXEMPLARY DAMAGES. ANY LIABILITY ON THE PART OF ENVIRONMENTAL DATA RESOURCES, INC. IS STRICTLY LIMITED TO A REFUND OF THE AMOUNT PAID FOR THIS REPORT. Purchaser accepts this Report "AS IS". Any analyses, estimates, ratings, environmental risk levels or risk codes provided in this Report are provided for illustrative purposes only, and are not intended to provide, nor should they be interpreted as providing any facts regarding, or prediction or forecast of, any environmental risk for any property. Only a Phase I Environmental Site Assessment performed by an environmental professional can provide information regarding the environmental risk for any property. Additionally, the information provided in this Report is not to be construed as legal advice.

Copyright 2018 by Environmental Data Resources, Inc. All rights reserved. Reproduction in any media or format, in whole or in part, of any report or map of Environmental Data Resources, Inc., or its affiliates, is prohibited without prior written permission.

EDR and its logos (including Sanborn and Sanborn Map) are trademarks of Environmental Data Resources, Inc. or its affiliates. All other trademarks used herein are the property of their respective owners.



INQUIRY #: 5491557.8

YEAR: 2016

— = 750'





INQUIRY #: 5491557.8

YEAR: 2012

— = 750'





INQUIRY #: 5491557.8

YEAR: 2009

— = 750'



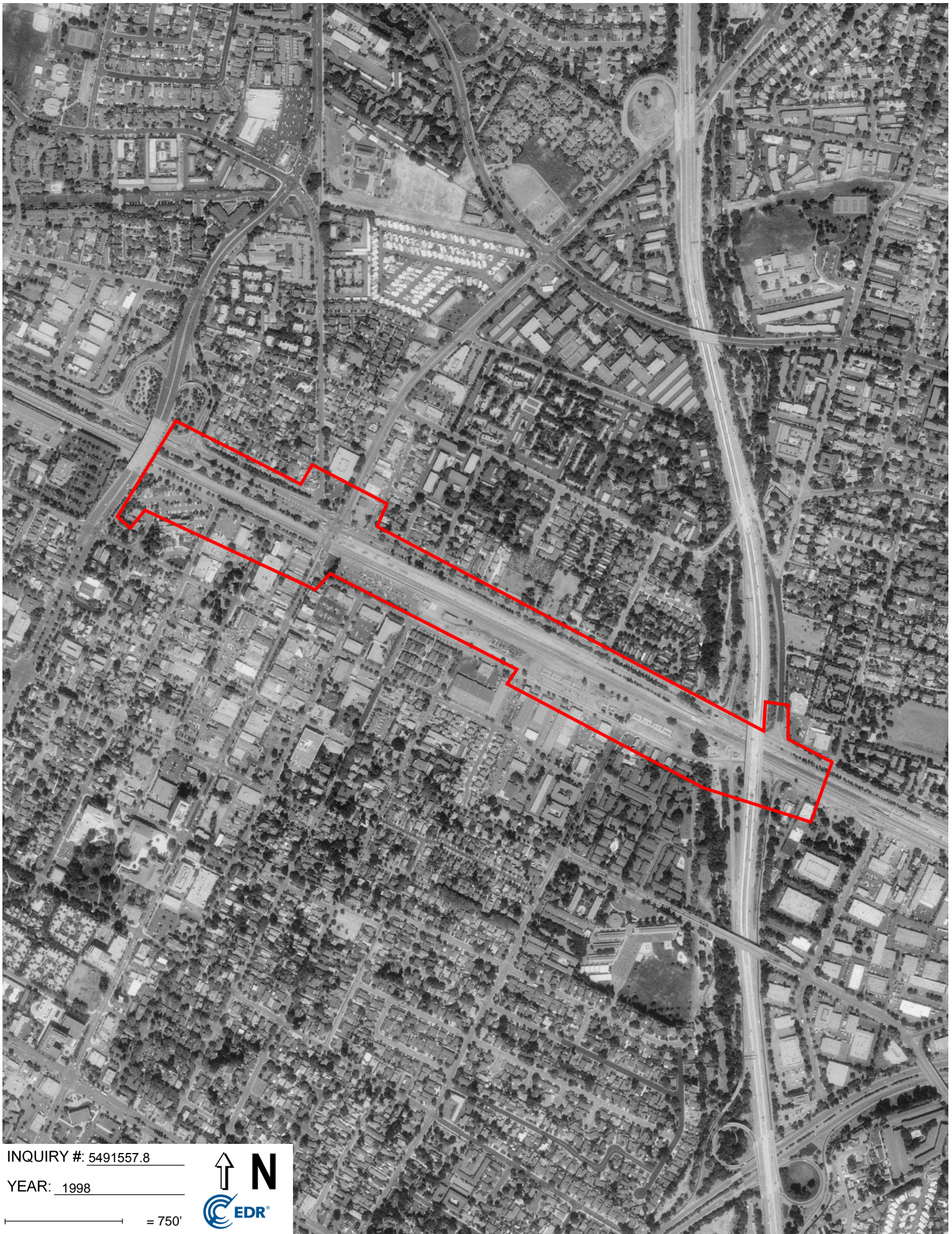


INQUIRY #: 5491557.8

YEAR: 2006

750'



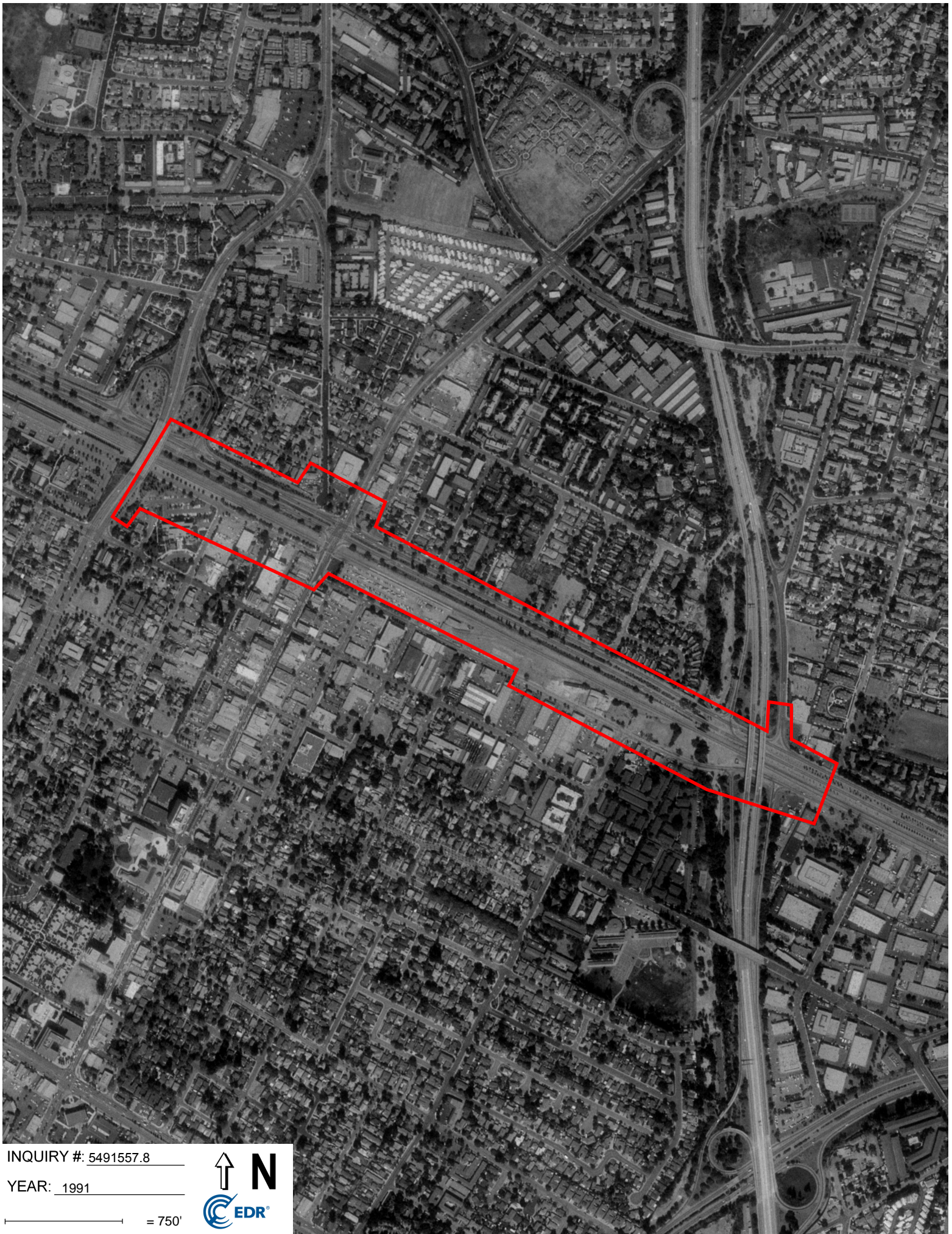


INQUIRY #: 5491557.8

YEAR: 1998

— = 750'





INQUIRY #: 5491557.8

YEAR: 1991

— = 750'





INQUIRY #: 5491557.8

YEAR: 1982

— = 750'



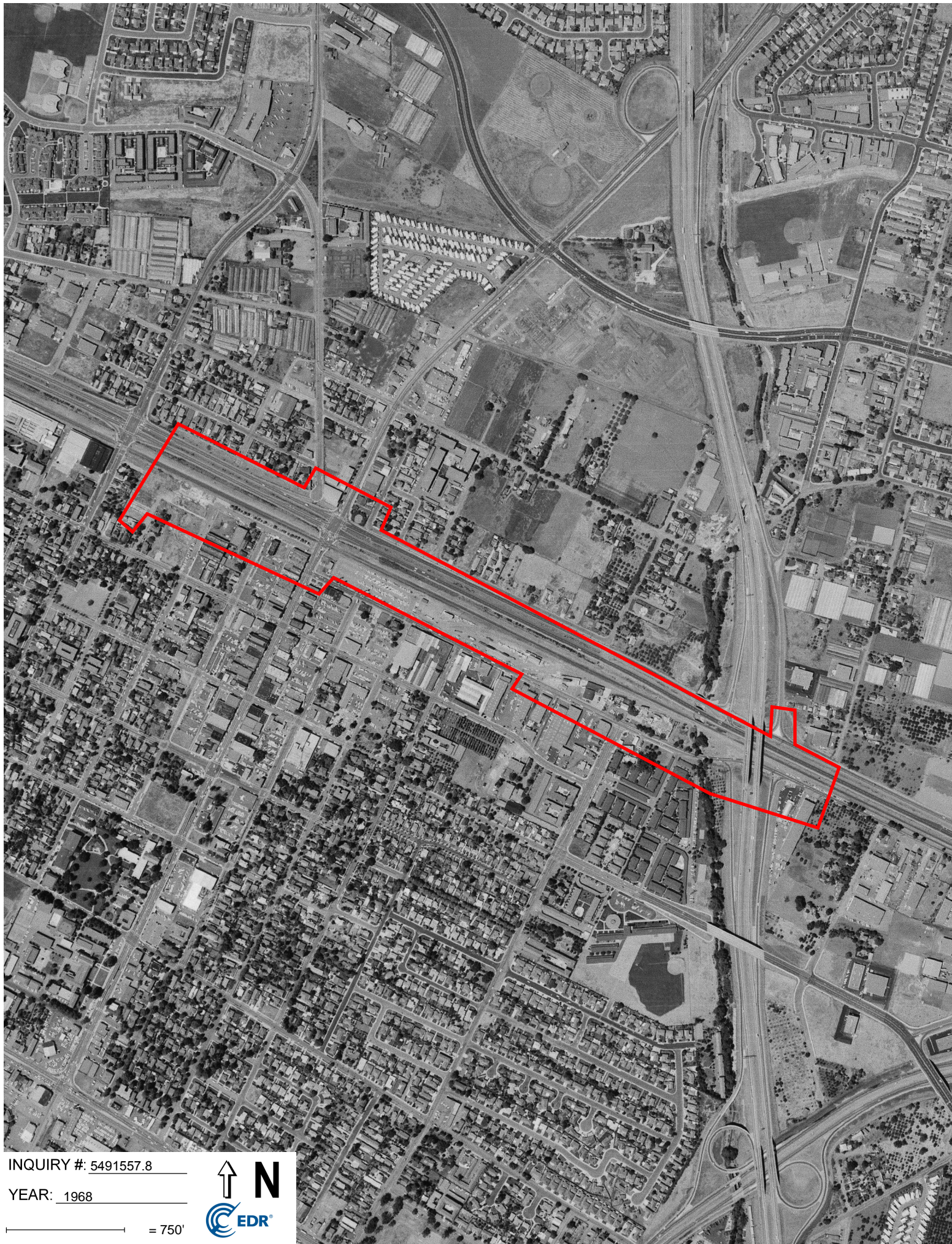
SEP

INQUIRY #: 5491557.8

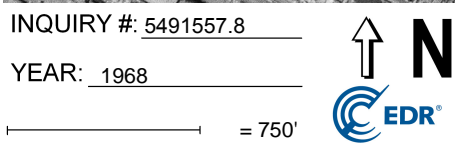
YEAR: 1974

— = 750'



INQUIRY #: 5491557.8

YEAR: 1968


$$= 750'$$



INQUIRY #: 5491557.8

YEAR: 1963

— = 750'





INQUIRY #: 5491557.8

YEAR: 1956

— = 750'





INQUIRY #: 5491557.8

YEAR: 1950

— = 750'



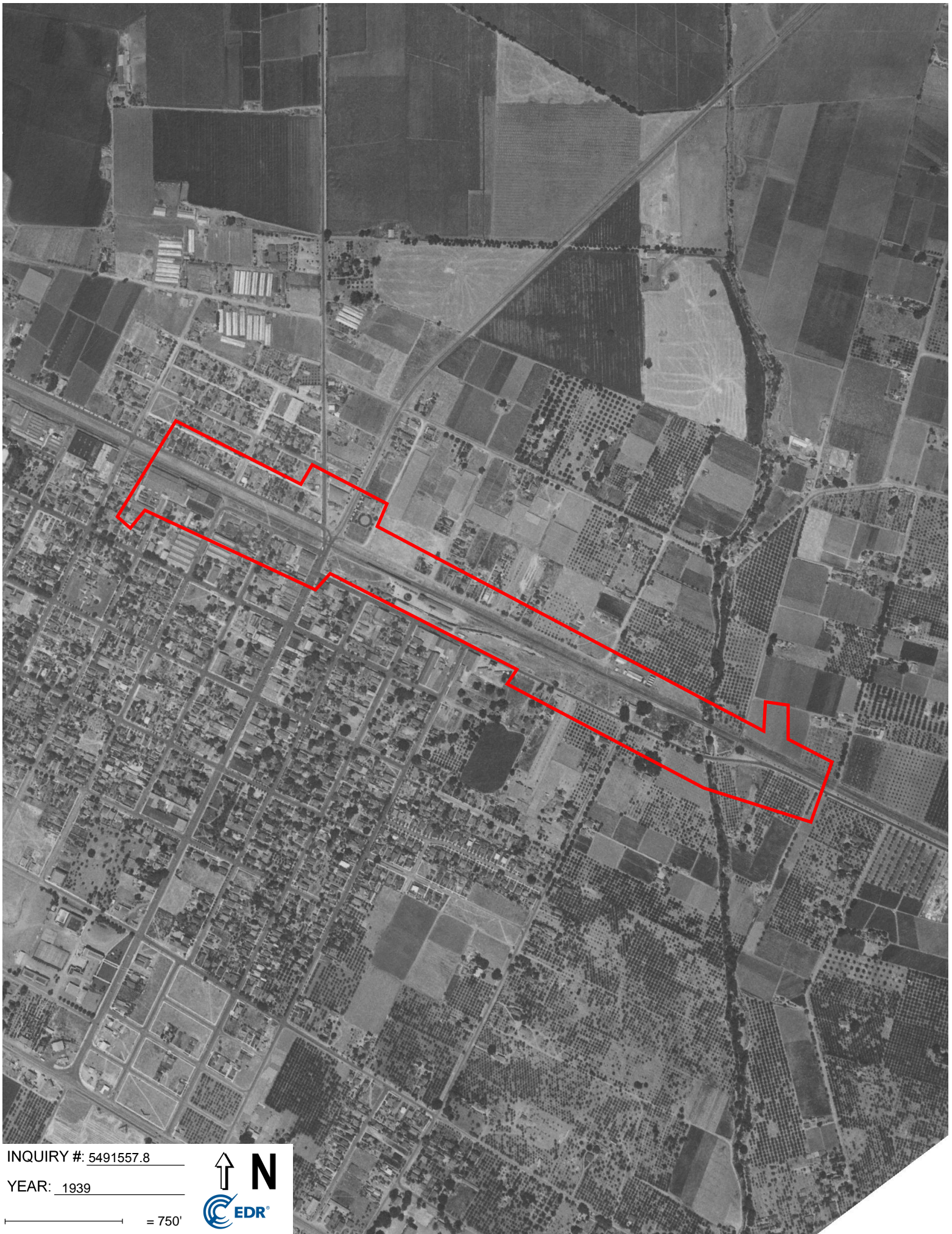


INQUIRY #: 5491557.8

YEAR: 1948

— = 750'





INQUIRY #: 5491557.8


YEAR: 1939

— = 750'



APPENDIX C

Certified Sanborn Map Report



Mountain View Grade Separation
Easy Street and Central Expressway
Mountain View, CA 94043

Inquiry Number: 5491557.3

November 27, 2018

Certified Sanborn® Map Report



6 Armstrong Road, 4th floor
Shelton, CT 06484
Toll Free: 800.352.0050
www.edrnet.com

Certified Sanborn® Map Report

11/27/18

Site Name:

Mountain View Grade Separati
Easy Street and Central Expre
Mountain View, CA 94043
EDR Inquiry # 5491557.3

Client Name:

Kimley Horn & Associates, Inc.
401 B Street
San Diego, CA 92101
Contact: Casey Schooner



The Sanborn Library has been searched by EDR and maps covering the target property location as provided by Kimley Horn & Associates, Inc. were identified for the years listed below. The Sanborn Library is the largest, most complete collection of fire insurance maps. The collection includes maps from Sanborn, Bromley, Perris & Browne, Hopkins, Barlow, and others. Only Environmental Data Resources Inc. (EDR) is authorized to grant rights for commercial reproduction of maps by the Sanborn Library LLC, the copyright holder for the collection. Results can be authenticated by visiting www.edrnet.com/sanborn.

The Sanborn Library is continually enhanced with newly identified map archives. This report accesses all maps in the collection as of the day this report was generated.

Certified Sanborn Results:

Certification # B45B-4A72-B8E0

PO # 097716009

Project Central Expressway Mdfs

Maps Provided:

1956
1943
1921
1908
1904
1897



Sanborn® Library search results

Certification #: B45B-4A72-B8E0

The Sanborn Library includes more than 1.2 million fire insurance maps from Sanborn, Bromley, Perris & Browne, Hopkins, Barlow and others which track historical property usage in approximately 12,000 American cities and towns. Collections searched:

- ☒ Library of Congress
- ☒ University Publications of America
- ☒ EDR Private Collection

The Sanborn Library LLC Since 1866™

Limited Permission To Make Copies

Kimley Horn & Associates, Inc. (the client) is permitted to make up to FIVE photocopies of this Sanborn Map transmittal and each fire insurance map accompanying this report solely for the limited use of its customer. No one other than the client is authorized to make copies. Upon request made directly to an EDR Account Executive, the client may be permitted to make a limited number of additional photocopies. This permission is conditioned upon compliance by the client, its customer and their agents with EDR's copyright policy; a copy of which is available upon request.

Disclaimer - Copyright and Trademark Notice

This Report contains certain information obtained from a variety of public and other sources reasonably available to Environmental Data Resources, Inc. It cannot be concluded from this Report that coverage information for the target and surrounding properties does not exist from other sources. NO WARRANTY EXPRESSED OR IMPLIED, IS MADE WHATSOEVER IN CONNECTION WITH THIS REPORT. ENVIRONMENTAL DATA RESOURCES, INC. SPECIFICALLY DISCLAIMS THE MAKING OF ANY SUCH WARRANTIES, INCLUDING WITHOUT LIMITATION, MERCHANTABILITY OR FITNESS FOR A PARTICULAR USE OR PURPOSE. ALL RISK IS ASSUMED BY THE USER. IN NO EVENT SHALL ENVIRONMENTAL DATA RESOURCES, INC. BE LIABLE TO ANYONE, WHETHER ARISING OUT OF ERRORS OR OMISSIONS, NEGLIGENCE, ACCIDENT OR ANY OTHER CAUSE, FOR ANY LOSS OF DAMAGE, INCLUDING, WITHOUT LIMITATION, SPECIAL, INCIDENTAL, CONSEQUENTIAL, OR EXEMPLARY DAMAGES. ANY LIABILITY ON THE PART OF ENVIRONMENTAL DATA RESOURCES, INC. IS STRICTLY LIMITED TO A REFUND OF THE AMOUNT PAID FOR THIS REPORT. Purchaser accepts this Report "AS IS". Any analyses, estimates, ratings, environmental risk levels or risk codes provided in this Report are provided for illustrative purposes only, and are not intended to provide, nor should they be interpreted as providing any facts regarding, or prediction or forecast of, any environmental risk for any property. Only a Phase I Environmental Site Assessment performed by an environmental professional can provide information regarding the environmental risk for any property. Additionally, the information provided in this Report is not to be construed as legal advice. Copyright 2018 by Environmental Data Resources, Inc. All rights reserved. Reproduction in any media or format, in whole or in part, of any report or map of Environmental Data Resources, Inc., or its affiliates, is prohibited without prior written permission.

EDR and its logos (including Sanborn and Sanborn Map) are trademarks of Environmental Data Resources, Inc. or its affiliates. All other trademarks used herein are the property of their respective owners.

Sanborn Sheet Key


This Certified Sanborn Map Report is based upon the following Sanborn Fire Insurance map sheets.



1956 Source Sheets




Volume 1, Sheet 6
1956



Volume 1, Sheet 7
1956

1943 Source Sheets

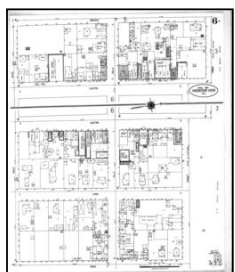


Volume 1, Sheet 6
1943




Volume 1, Sheet 7
1943

1921 Source Sheets




Volume 1, Sheet 6
1921

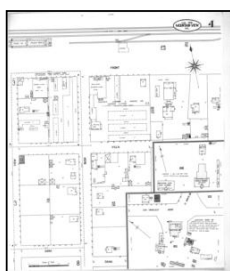


Volume 1, Sheet 7
1921

1908 Source Sheets



Volume 1, Sheet 3
1908



Volume 1, Sheet 4
1908

Sanborn Sheet Key


This Certified Sanborn Map Report is based upon the following Sanborn Fire Insurance map sheets.



1904 Source Sheets




Volume 1, Sheet 2
1904




Volume 1, Sheet 3
1904

1897 Source Sheets



Volume 1, Sheet 2
1897



The certified Sanborn Library search results in this report can be authenticated by visiting www.edrnet.com/sanborn and entering the certification number. Only Environmental Data Resources Inc. (EDR) is authorized to grant rights for commercial reproduction of maps by The Sanborn Library LLC, the copyright holder for the collection.

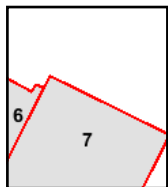

Certification # B45B-4A72-B8E0

Site Name: Mountain View Grade Separation
Address: Easy Street and Central Expressway
City, ST, ZIP: Mountain View, CA 94043
Client: Kimley Horn & Associates, Inc.
EDR Inquiry: 5491557.3
Order Date: 11/27/2018
Certification # B45B-4A72-B8E0
Copyright 1956




This Certified Sanborn Map combines the following sheets.
Outlined areas indicate map sheets within the collection.

0 Feet 150 300 600



Volume 1, Sheet 7
Volume 1, Sheet 6





The certified Sanborn Library search results in this report can be authenticated by visiting www.edrnet.com/sanborn and entering the certification number. Only Environmental Data Resources Inc. (EDR) is authorized to grant rights for commercial reproduction of maps by The Sanborn Library LLC, the copyright holder for the collection.

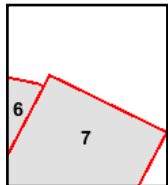
Certification # B45B-4A72-B8E0

Site Name: Mountain View Grade Separation
Address: Easy Street and Central Expressway
City, ST, ZIP: Mountain View, CA 94043
Client: Kimley Horn & Associates, Inc.
EDR Inquiry: 5491557.3
Order Date: 11/27/2018
Certification # B45B-4A72-B8E0
Copyright 1943




This Certified Sanborn Map combines the following sheets.
Outlined areas indicate map sheets within the collection.

0 Feet 150 300 600



Volume 1, Sheet 7
Volume 1, Sheet 6





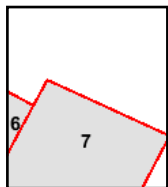

The certified Sanborn Library search results in this report can be authenticated by visiting www.edrnet.com/sanborn and entering the certification number. Only Environmental Data Resources Inc. (EDR) is authorized to grant rights for commercial reproduction of maps by The Sanborn Library LLC, the copyright holder for the collection.

Certification # B45B-4A72-B8E0

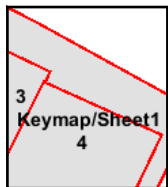
Site Name: Mountain View Grade Separation
Address: Easy Street and Central Expressway
City, ST, ZIP: Mountain View, CA 94043
Client: Kimley Horn & Associates, Inc.
EDR Inquiry: 5491557.3
Order Date: 11/27/2018
Certification # B45B-4A72-B8E0
Copyright 1921




This Certified Sanborn Map combines the following sheets.
Outlined areas indicate map sheets within the collection.



Volume 1, Sheet 7
Volume 1, Sheet 6



5491557 - 3 page 8



The certified Sanborn Library search results in this report can be authenticated by visiting www.edrnet.com/sanborn and entering the certification number. Only Environmental Data Resources Inc. (EDR) is authorized to grant rights for commercial reproduction of maps by The Sanborn Library LLC, the copyright holder for the collection.

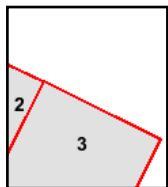

Certification # B45B-4A72-B8E0

Site Name: Mountain View Grade Separation
Address: Easy Street and Central Expressway
City, ST, ZIP: Mountain View, CA 94043
Client: Kimley Horn & Associates, Inc.
EDR Inquiry: 5491557.3
Order Date: 11/27/2018
Certification # B45B-4A72-B8E0
Copyright 1904



This Certified Sanborn Map combines the following sheets.
Outlined areas indicate map sheets within the collection.

0 Feet 150 300 600




Volume 1, Sheet 3
Volume 1, Sheet 2





A square with a shaded sector in the bottom-left corner. The sector is defined by a red arc and is labeled with the number 2, indicating its angle in degrees.





Mountain View Grade Separation
Easy Street and Central Expressway
Mountain View, CA 94043

Inquiry Number: 5491557.3

November 27, 2018

Certified Sanborn® Map Report



6 Armstrong Road, 4th floor
Shelton, CT 06484
Toll Free: 800.352.0050
www.edrnet.com

Certified Sanborn® Map Report

11/27/18

Site Name:

Mountain View Grade Separati
Easy Street and Central Expre
Mountain View, CA 94043
EDR Inquiry # 5491557.3

Client Name:

Kimley Horn & Associates, Inc.
401 B Street
San Diego, CA 92101
Contact: Casey Schooner



The Sanborn Library has been searched by EDR and maps covering the target property location as provided by Kimley Horn & Associates, Inc. were identified for the years listed below. The Sanborn Library is the largest, most complete collection of fire insurance maps. The collection includes maps from Sanborn, Bromley, Perris & Browne, Hopkins, Barlow, and others. Only Environmental Data Resources Inc. (EDR) is authorized to grant rights for commercial reproduction of maps by the Sanborn Library LLC, the copyright holder for the collection. Results can be authenticated by visiting www.edrnet.com/sanborn.

The Sanborn Library is continually enhanced with newly identified map archives. This report accesses all maps in the collection as of the day this report was generated.

Certified Sanborn Results:

Certification # B45B-4A72-B8E0

PO # 097716009

Project Central Expressway Mdfs

Maps Provided:

1956
1943
1921
1908



Sanborn® Library search results

Certification #: B45B-4A72-B8E0

The Sanborn Library includes more than 1.2 million fire insurance maps from Sanborn, Bromley, Perris & Browne, Hopkins, Barlow and others which track historical property usage in approximately 12,000 American cities and towns. Collections searched:

- ☒ Library of Congress
- ☒ University Publications of America
- ☒ EDR Private Collection

The Sanborn Library LLC Since 1866™

Limited Permission To Make Copies

Kimley Horn & Associates, Inc. (the client) is permitted to make up to FIVE photocopies of this Sanborn Map transmittal and each fire insurance map accompanying this report solely for the limited use of its customer. No one other than the client is authorized to make copies. Upon request made directly to an EDR Account Executive, the client may be permitted to make a limited number of additional photocopies. This permission is conditioned upon compliance by the client, its customer and their agents with EDR's copyright policy; a copy of which is available upon request.

Disclaimer - Copyright and Trademark Notice

This Report contains certain information obtained from a variety of public and other sources reasonably available to Environmental Data Resources, Inc. It cannot be concluded from this Report that coverage information for the target and surrounding properties does not exist from other sources. NO WARRANTY EXPRESSED OR IMPLIED, IS MADE WHATSOEVER IN CONNECTION WITH THIS REPORT. ENVIRONMENTAL DATA RESOURCES, INC. SPECIFICALLY DISCLAIMS THE MAKING OF ANY SUCH WARRANTIES, INCLUDING WITHOUT LIMITATION, MERCHANTABILITY OR FITNESS FOR A PARTICULAR USE OR PURPOSE. ALL RISK IS ASSUMED BY THE USER. IN NO EVENT SHALL ENVIRONMENTAL DATA RESOURCES, INC. BE LIABLE TO ANYONE, WHETHER ARISING OUT OF ERRORS OR OMISSIONS, NEGLIGENCE, ACCIDENT OR ANY OTHER CAUSE, FOR ANY LOSS OF DAMAGE, INCLUDING, WITHOUT LIMITATION, SPECIAL, INCIDENTAL, CONSEQUENTIAL, OR EXEMPLARY DAMAGES. ANY LIABILITY ON THE PART OF ENVIRONMENTAL DATA RESOURCES, INC. IS STRICTLY LIMITED TO A REFUND OF THE AMOUNT PAID FOR THIS REPORT. Purchaser accepts this Report "AS IS". Any analyses, estimates, ratings, environmental risk levels or risk codes provided in this Report are provided for illustrative purposes only, and are not intended to provide, nor should they be interpreted as providing any facts regarding, or prediction or forecast of, any environmental risk for any property. Only a Phase I Environmental Site Assessment performed by an environmental professional can provide information regarding the environmental risk for any property. Additionally, the information provided in this Report is not to be construed as legal advice. Copyright 2018 by Environmental Data Resources, Inc. All rights reserved. Reproduction in any media or format, in whole or in part, of any report or map of Environmental Data Resources, Inc., or its affiliates, is prohibited without prior written permission.

EDR and its logos (including Sanborn and Sanborn Map) are trademarks of Environmental Data Resources, Inc. or its affiliates. All other trademarks used herein are the property of their respective owners.

Sanborn Sheet Key


This Certified Sanborn Map Report is based upon the following Sanborn Fire Insurance map sheets.




1956 Source Sheets



Volume 1, Sheet 4
1956



Volume 1, Sheet 9
1956




Volume 1, Sheet 16
1956

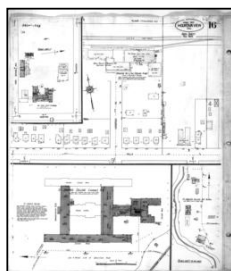
1943 Source Sheets



Volume 1, Sheet 4
1943



Volume 1, Sheet 9
1943




Volume 1, Sheet 16
1943

1921 Source Sheets




Volume 1, Sheet 4
1921




Volume 1, Sheet 9
1921

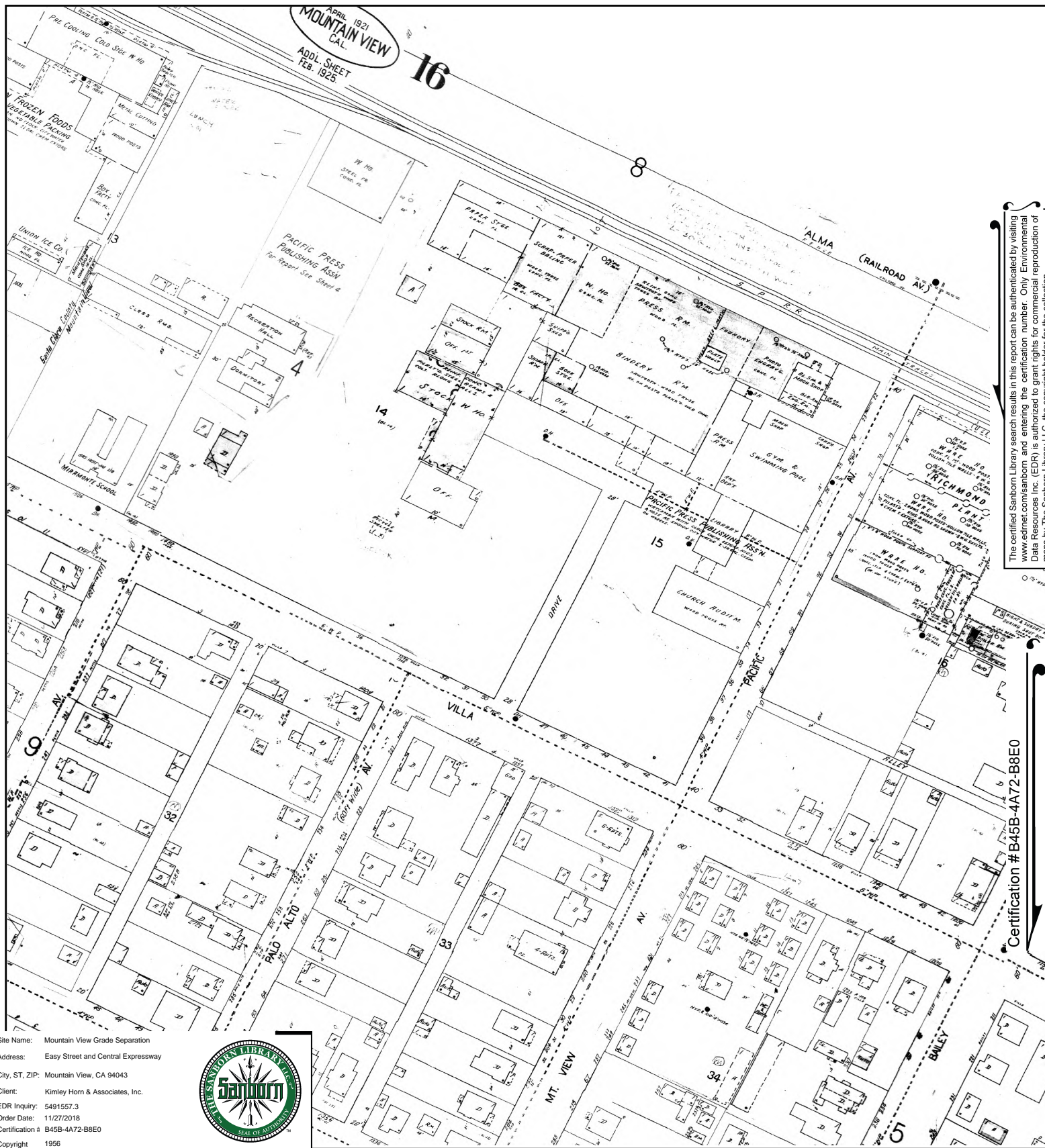
1908 Source Sheets



Volume 1, Sheet Keymap/Sheet 1
1908



Volume 1, Sheet 5
1908



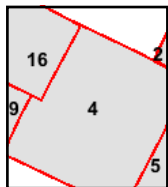
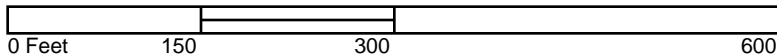
The certified Sanborn Library search results in this report can be authenticated by visiting www.edrnet.com/sanborn and entering the certification number. Only Environmental Data Resources Inc. (EDR) is authorized to grant rights for commercial reproduction of maps by The Sanborn Library LLC, the copyright holder for the collection.

Certification #B45B-4A72-B8E0

Site Name: Mountain View Grade Separation
Address: Easy Street and Central Expressway
City, ST, ZIP: Mountain View, CA 94043
Client: Kimley Horn & Associates, Inc.
EDR Inquiry: 5491557.3
Order Date: 11/27/2018
Certification # B45B-4A72-B8E0
Copyright 1956




This Certified Sanborn Map combines the following sheets.
Outlined areas indicate map sheets within the collection.

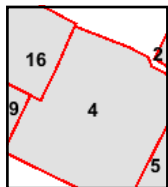


Volume 1, Sheet 16
Volume 1, Sheet 9
Volume 1, Sheet 4

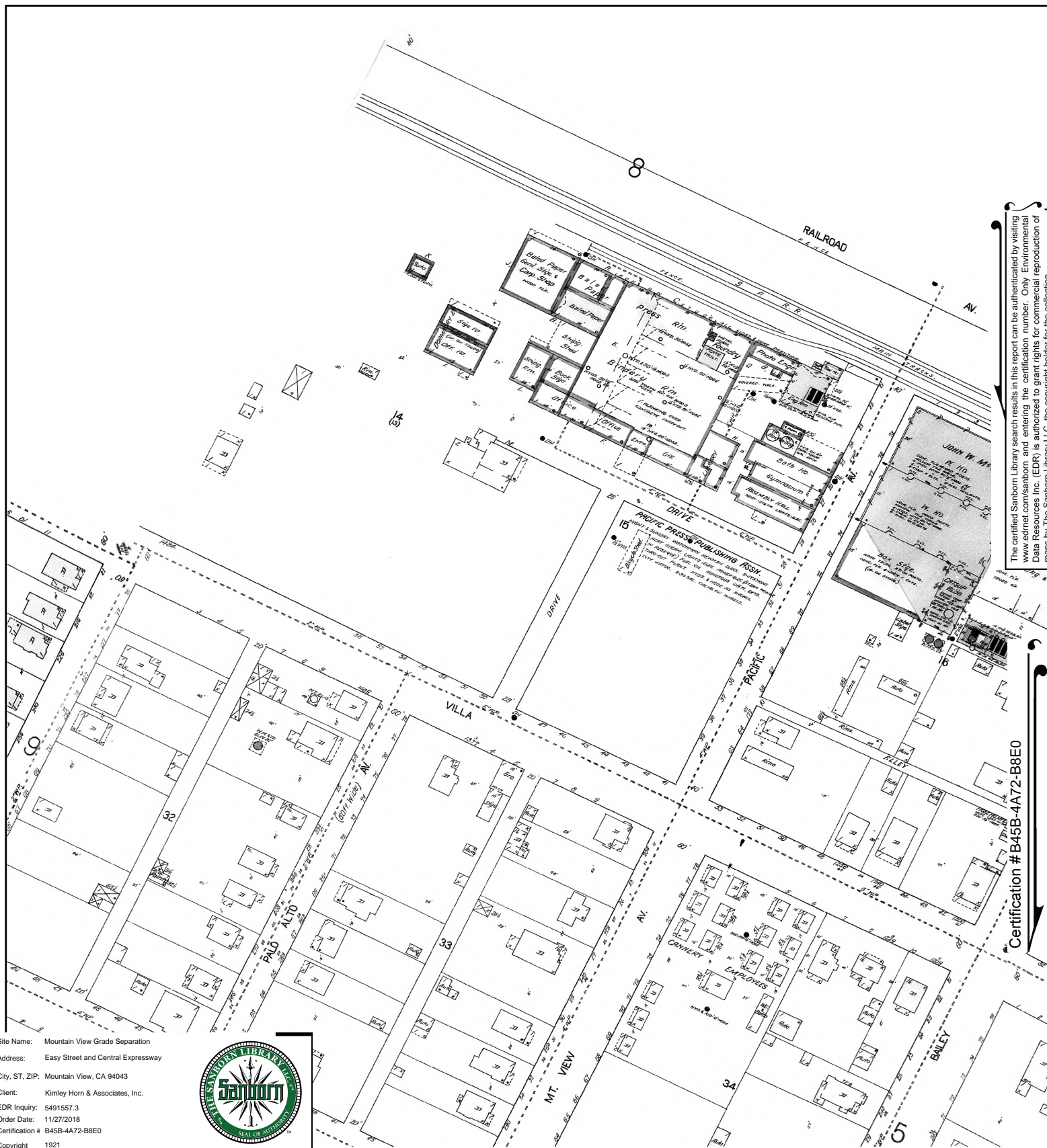




Certification # B45B-4A72-B8E0



5491557 - 3 page 5



The certified Sanborn Library search results in this report can be authenticated by visiting www.edrnet.com/sanborn and entering the certification number. Only Environmental Data Resources Inc. (EDR) is authorized to grant rights for commercial reproduction of maps by The Sanborn Library LLC, the copyright holder for the collection.

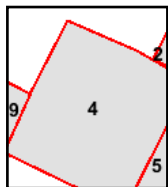
Certification # B45B-4A72-B8E0

Site Name: Mountain View Grade Separation
Address: Easy Street and Central Expressway
City, ST, ZIP: Mountain View, CA 94043
Client: Kimley Horn & Associates, Inc.
EDR Inquiry: 5491557.3
Order Date: 11/27/2018
Certification # B45B-4A72-B8E0
Copyright 1921



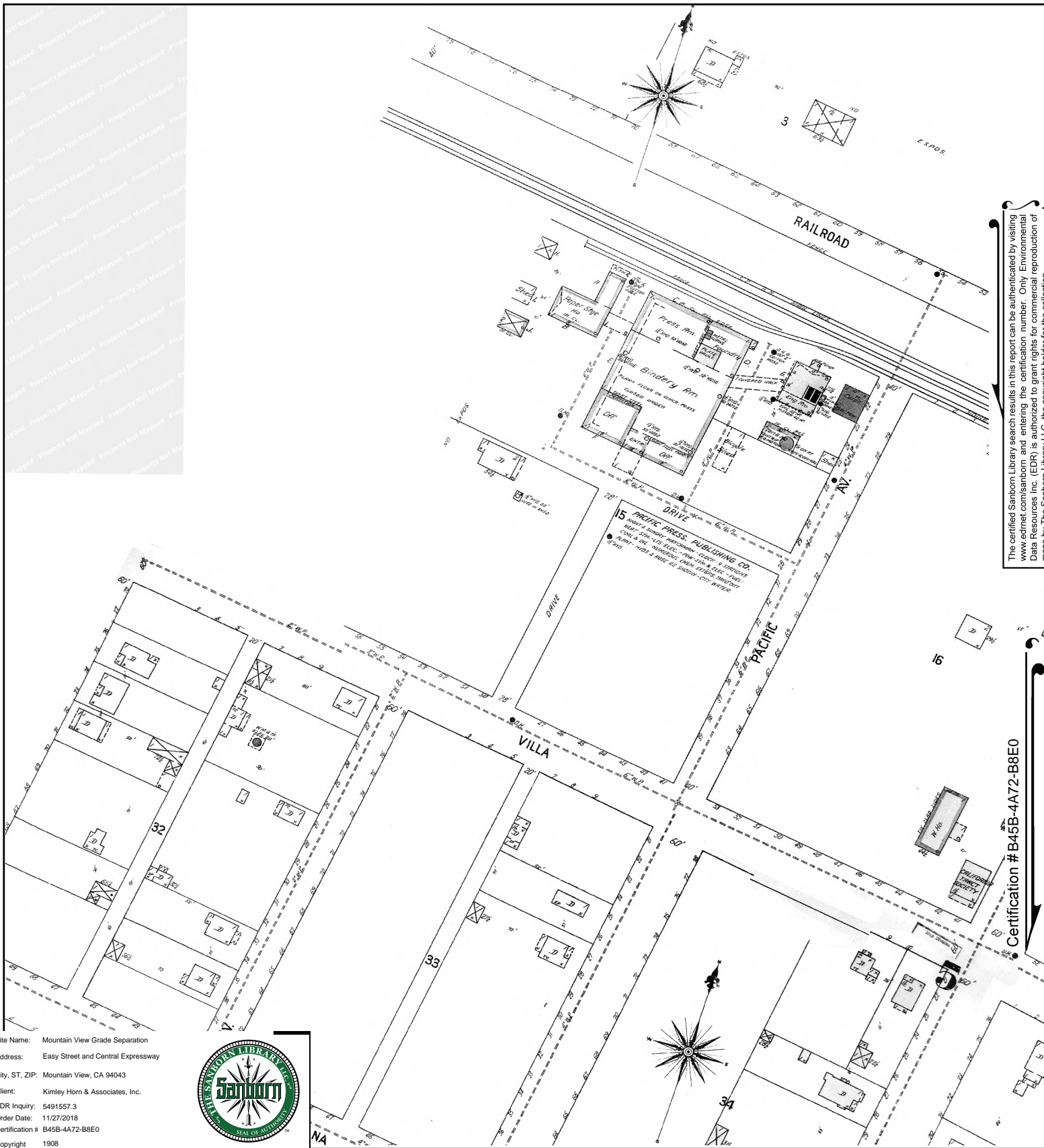
This Certified Sanborn Map combines the following sheets.
Outlined areas indicate map sheets within the collection.

0 Feet 150 300 600



Volume 1, Sheet 9
Volume 1, Sheet 4





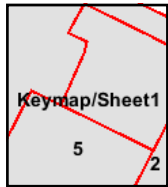

The certified Sanborn Library search results in this report can be authenticated by visiting www.edrnet.com/sanborn and entering the certification number. Only Environmental Data Resources Inc. (EDR) is authorized to grant rights for commercial reproduction of maps by The Sanborn Library LLC, the copyright holder for the collection.

Certification # B45B-4A72-B8E0


Site Name: Mountain View Grade Separation
 Address: Easy Street and Central Expressway
 City, ST, ZIP: Mountain View, CA 94043
 Client: Kimley Horn & Associates, Inc.
 EDR Inquiry: 5491557.3
 Order Date: 11/27/2018
 Certification # B45B-4A72-B8E0
 Copyright 1908



This Certified Sanborn Map combines the following sheets.
 Outlined areas indicate map sheets within the collection.



Volume 1, Sheet 5
 Volume 1, Sheet Keymap/Sheet1



Mountain View Grade Separation
Easy Street and Central Expressway
Mountain View, CA 94043

Inquiry Number: 5491557.3

November 27, 2018

Certified Sanborn® Map Report



6 Armstrong Road, 4th floor
Shelton, CT 06484
Toll Free: 800.352.0050
www.edrnet.com

Certified Sanborn® Map Report

11/27/18

Site Name:

Mountain View Grade Separati
Easy Street and Central Expre
Mountain View, CA 94043
EDR Inquiry # 5491557.3

Client Name:

Kimley Horn & Associates, Inc.
401 B Street
San Diego, CA 92101
Contact: Casey Schooner



The Sanborn Library has been searched by EDR and maps covering the target property location as provided by Kimley Horn & Associates, Inc. were identified for the years listed below. The Sanborn Library is the largest, most complete collection of fire insurance maps. The collection includes maps from Sanborn, Bromley, Perris & Browne, Hopkins, Barlow, and others. Only Environmental Data Resources Inc. (EDR) is authorized to grant rights for commercial reproduction of maps by the Sanborn Library LLC, the copyright holder for the collection. Results can be authenticated by visiting www.edrnet.com/sanborn.

The Sanborn Library is continually enhanced with newly identified map archives. This report accesses all maps in the collection as of the day this report was generated.

Certified Sanborn Results:

Certification # B45B-4A72-B8E0

PO # 097716009

Project Central Expressway Mdfs

Maps Provided:

1956
1943
1921
1908
1904
1897
1891
1888



Sanborn® Library search results

Certification #: B45B-4A72-B8E0

The Sanborn Library includes more than 1.2 million fire insurance maps from Sanborn, Bromley, Perris & Browne, Hopkins, Barlow and others which track historical property usage in approximately 12,000 American cities and towns. Collections searched:

- ☒ Library of Congress
- ☒ University Publications of America
- ☒ EDR Private Collection

The Sanborn Library LLC Since 1866™

Limited Permission To Make Copies

Kimley Horn & Associates, Inc. (the client) is permitted to make up to FIVE photocopies of this Sanborn Map transmittal and each fire insurance map accompanying this report solely for the limited use of its customer. No one other than the client is authorized to make copies. Upon request made directly to an EDR Account Executive, the client may be permitted to make a limited number of additional photocopies. This permission is conditioned upon compliance by the client, its customer and their agents with EDR's copyright policy; a copy of which is available upon request.

Disclaimer - Copyright and Trademark Notice

This Report contains certain information obtained from a variety of public and other sources reasonably available to Environmental Data Resources, Inc. It cannot be concluded from this Report that coverage information for the target and surrounding properties does not exist from other sources. NO WARRANTY EXPRESSED OR IMPLIED, IS MADE WHATSOEVER IN CONNECTION WITH THIS REPORT. ENVIRONMENTAL DATA RESOURCES, INC. SPECIFICALLY DISCLAIMS THE MAKING OF ANY SUCH WARRANTIES, INCLUDING WITHOUT LIMITATION, MERCHANTABILITY OR FITNESS FOR A PARTICULAR USE OR PURPOSE. ALL RISK IS ASSUMED BY THE USER. IN NO EVENT SHALL ENVIRONMENTAL DATA RESOURCES, INC. BE LIABLE TO ANYONE, WHETHER ARISING OUT OF ERRORS OR OMISSIONS, NEGLIGENCE, ACCIDENT OR ANY OTHER CAUSE, FOR ANY LOSS OF DAMAGE, INCLUDING, WITHOUT LIMITATION, SPECIAL, INCIDENTAL, CONSEQUENTIAL, OR EXEMPLARY DAMAGES. ANY LIABILITY ON THE PART OF ENVIRONMENTAL DATA RESOURCES, INC. IS STRICTLY LIMITED TO A REFUND OF THE AMOUNT PAID FOR THIS REPORT. Purchaser accepts this Report "AS IS". Any analyses, estimates, ratings, environmental risk levels or risk codes provided in this Report are provided for illustrative purposes only, and are not intended to provide, nor should they be interpreted as providing any facts regarding, or prediction or forecast of, any environmental risk for any property. Only a Phase I Environmental Site Assessment performed by an environmental professional can provide information regarding the environmental risk for any property. Additionally, the information provided in this Report is not to be construed as legal advice.

Copyright 2018 by Environmental Data Resources, Inc. All rights reserved. Reproduction in any media or format, in whole or in part, of any report or map of Environmental Data Resources, Inc., or its affiliates, is prohibited without prior written permission.

EDR and its logos (including Sanborn and Sanborn Map) are trademarks of Environmental Data Resources, Inc. or its affiliates. All other trademarks used herein are the property of their respective owners.

Sanborn Sheet Key

This Certified Sanborn Map Report is based upon the following Sanborn Fire Insurance map sheets.



1956 Source Sheets



Volume 1, Sheet 2
1956



Volume 1, Sheet 3
1956



Volume 1, Sheet 4
1956



Volume 1, Sheet 5
1956

1943 Source Sheets



Volume 1, Sheet 2
1943



Volume 1, Sheet 3
1943



Volume 1, Sheet 4
1943



Volume 1, Sheet 5
1943

1921 Source Sheets



Volume 1, Sheet 2
1921



Volume 1, Sheet 3
1921




Volume 1, Sheet 4
1921




Volume 1, Sheet 5
1921

1908 Source Sheets



Volume 1, Sheet Keymap/Sheet 1
1908



Volume 1, Sheet 2
1908

Sanborn Sheet Key

This Certified Sanborn Map Report is based upon the following Sanborn Fire Insurance map sheets.



1904 Source Sheets



Volume 1, Sheet 1
1904

1897 Source Sheets



Volume 1, Sheet 1
1897

1891 Source Sheets



Volume 1, Sheet 1
1891

1888 Source Sheets



Volume 1, Sheet 1
1888



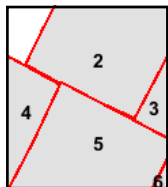
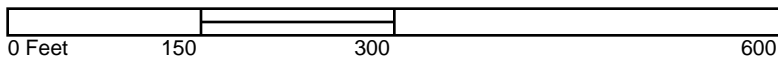
The certified Sanborn Library search results in this report can be authenticated by visiting www.edrnet.com/sanborn and entering the certification number. Only Environmental Data Resources Inc. (EDR) is authorized to grant rights for commercial reproduction of maps by The Sanborn Library LLC, the copyright holder for the collection.

Certification # B45B-4A72-B8E0

Site Name: Mountain View Grade Separation
Address: Easy Street and Central Expressway
City, ST, ZIP: Mountain View, CA 94043
Client: Kimley Horn & Associates, Inc.
EDR Inquiry: 5491557.3
Order Date: 11/27/2018
Certification # B45B-4A72-B8E0
Copyright 1956



This Certified Sanborn Map combines the following sheets.
Outlined areas indicate map sheets within the collection.



Volume 1, Sheet 5
Volume 1, Sheet 4
Volume 1, Sheet 3
Volume 1, Sheet 2





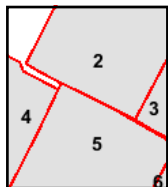
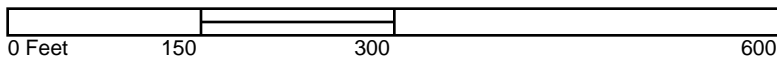
The certified Sanborn Library search results in this report can be authenticated by visiting www.edr.com/sanborn and entering the certification number. Only Environmental Data Resources Inc. (EDR) is authorized to grant rights for commercial reproduction of maps by The Sanborn Library LLC, the copyright holder for the collection.

Certification #B45B-4A72-B8E0

Site Name: Mountain View Grade Separation
Address: Easy Street and Central Expressway
City, ST, ZIP: Mountain View, CA 94043
Client: Kimley Horn & Associates, Inc.
EDR Inquiry: 5491557.3
Order Date: 11/27/2018
Certification # B45B-4A72-B8E0
Copyright 1943



This Certified Sanborn Map combines the following sheets.
Outlined areas indicate map sheets within the collection.



Volume 1, Sheet 5
Volume 1, Sheet 4
Volume 1, Sheet 3
Volume 1, Sheet 2





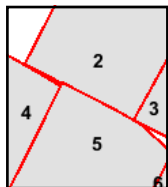
The certified Sanborn Library search results in this report can be authenticated by visiting www.edrnet.com/sanborn and entering the certification number. Only Environmental Data Resources Inc. (EDR) is authorized to grant rights for commercial reproduction of maps by The Sanborn Library LLC, the copyright holder for the collection.

Certification # B45B-4A72-B8E0

Site Name: Mountain View Grade Separation
Address: Easy Street and Central Expressway
City, ST, ZIP: Mountain View, CA 94043
Client: Kimley Horn & Associates, Inc.
EDR Inquiry: 5491557.3
Order Date: 11/27/2018
Certification # B45B-4A72-B8E0
Copyright 1921




This Certified Sanborn Map combines the following sheets.
Outlined areas indicate map sheets within the collection.



Volume 1, Sheet 5
Volume 1, Sheet 4
Volume 1, Sheet 3
Volume 1, Sheet 2

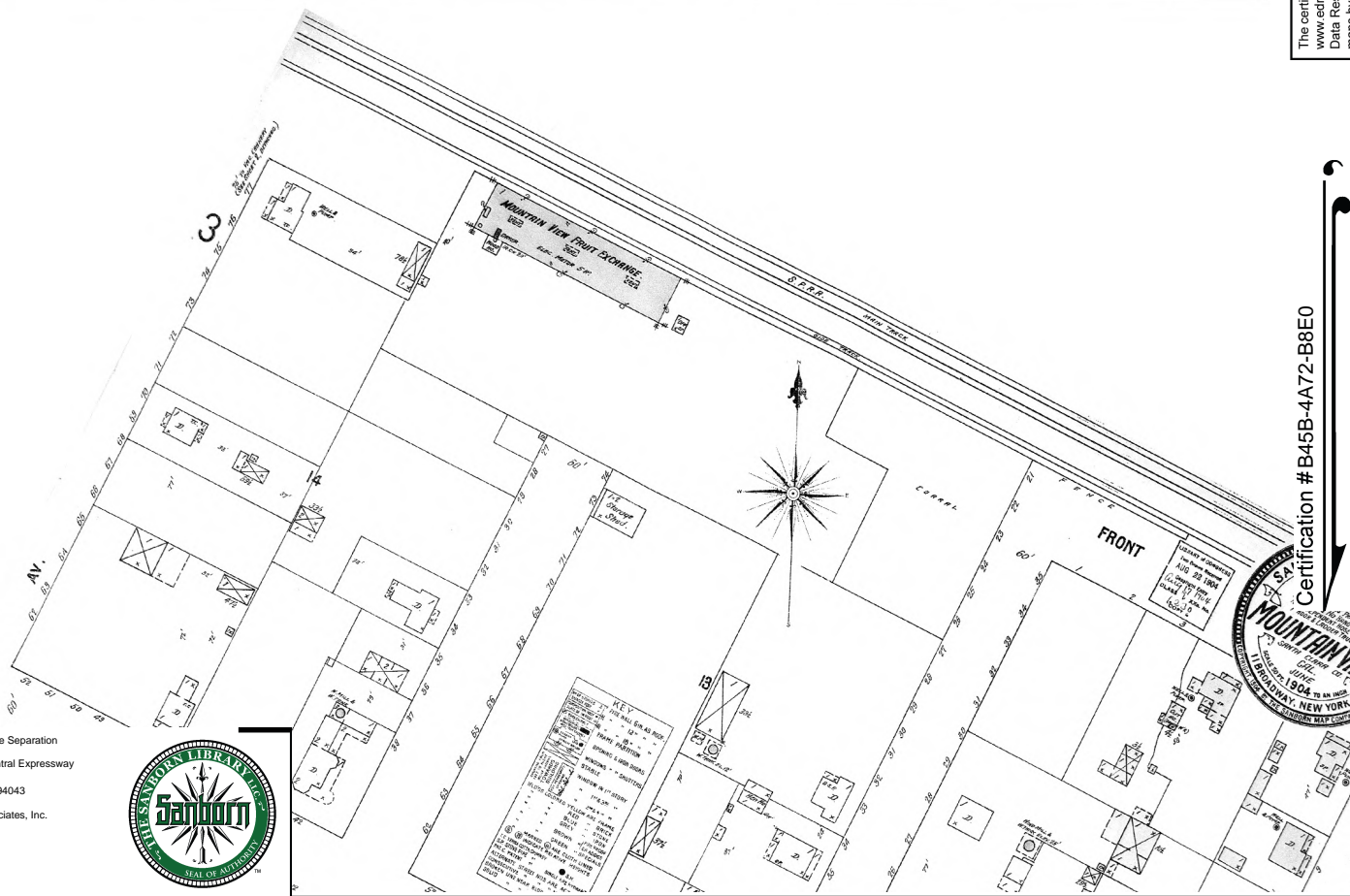




The certified Sanborn Library search results in this report can be authenticated by visiting www.edrnet.com/sanborn and entering the certification number. Only Environmental Data Resources Inc. (EDR) is authorized to grant rights for commercial reproduction of maps by The Sanborn Library LLC, the copyright holder for the collection.

Certification # B45B-4A72-B8E0

The certified Sanborn Library search results in this report can be authenticated by visiting www.edr.com/sanborn and entering the certification number. Only Environmental Data Resources Inc. (EDR) is authorized to grant rights for commercial reproduction of maps by The Sanborn Library LLC, the copyright holder for the collection.

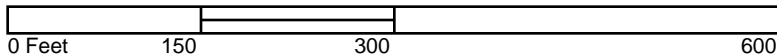


Certification # B45B-4A72-B8E0

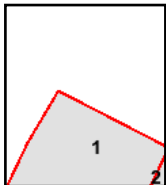

Site Name: Mountain View Grade Separation
 Address: Easy Street and Central Expressway
 City, ST, ZIP: Mountain View, CA 94043
 Client: Kimley Horn & Associates, Inc.
 EDR Inquiry: 5491557.3
 Order Date: 11/27/2018
 Certification # B45B-4A72-B8E0
 Copyright 1904



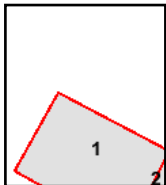
This Certified Sanborn Map combines the following sheets.
 Outlined areas indicate map sheets within the collection.




Volume 1, Sheet 1



The certified Sanborn Library search results in this report can be authenticated by visiting www.ednet.com/sanborn and entering the certification number. Only Environmental Data Resources Inc. (EDR) is authorized to grant rights for commercial reproduction of the data. For more information, please contact EDR at info@ednet.com or by phone at 1-800-368-6878. The Sanborn Library LLC, the copyright holder for the collection of maps by The Sanborn Library LLC, is not responsible for the content of this report.



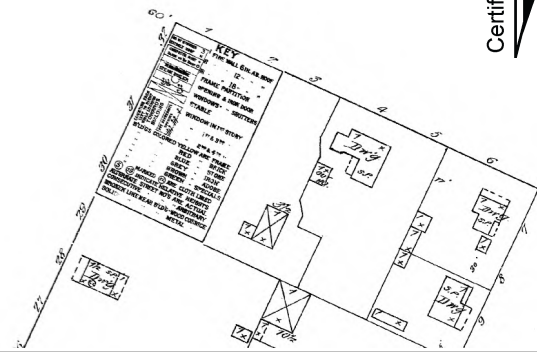
5491557 - 3 page 10





The certified Sanborn Library search results in this report can be authenticated by visiting www.edrnet.com/sanborn and entering the certification number. Only Environmental Data Resources Inc. (EDR) is authorized to grant rights for commercial reproduction of maps by The Sanborn Library LLC, the copyright holder for the collection.

Certification # B45B-4A72-B8E0

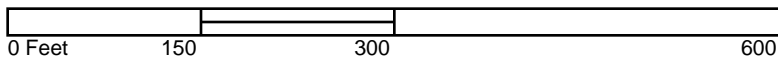
Site Name: Mountain View Grade Separation
 Address: Easy Street and Central Expressway
 City, ST, ZIP: Mountain View, CA 94043
 Client: Kimley Horn & Associates, Inc.
 EDR Inquiry: 5491557.3
 Order Date: 11/27/2018
 Certification # B45B-4A72-B8E0
 Copyright 1891




This Certified Sanborn Map combines the following sheets.
 Outlined areas indicate map sheets within the collection.



Volume 1, Sheet 1

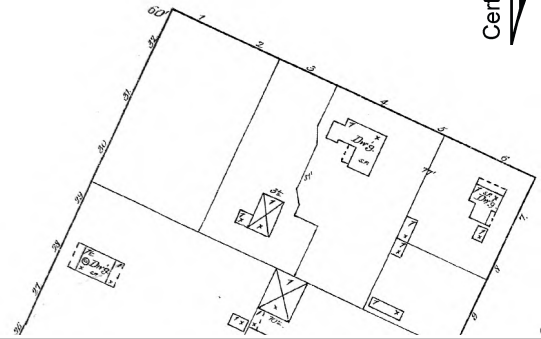




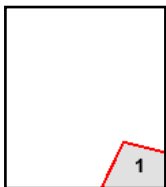

The certified Sanborn Library search results in this report can be authenticated by visiting www.edrnet.com/sanborn and entering the certification number. Only Environmental Data Resources Inc. (EDR) is authorized to grant rights for commercial reproduction of maps by The Sanborn Library LLC, the copyright holder for the collection.

Certification # B45B-4A72-B8E0

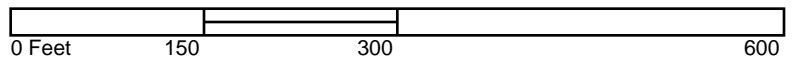
Site Name: Mountain View Grade Separation
 Address: Easy Street and Central Expressway
 City, ST, ZIP: Mountain View, CA 94043
 Client: Kimley Horn & Associates, Inc.
 EDR Inquiry: 5491557.3
 Order Date: 11/27/2018
 Certification # B45B-4A72-B8E0
 Copyright 1888




This Certified Sanborn Map combines the following sheets.
 Outlined areas indicate map sheets within the collection.



Volume 1, Sheet 1





Mountain View Grade Separation
Easy Street and Central Expressway
Mountain View, CA 94043

Inquiry Number: 5491557.3

November 27, 2018

Certified Sanborn® Map Report



6 Armstrong Road, 4th floor
Shelton, CT 06484
Toll Free: 800.352.0050
www.edrnet.com

Certified Sanborn® Map Report

11/27/18

Site Name:

Mountain View Grade Separati
Easy Street and Central Expre
Mountain View, CA 94043
EDR Inquiry # 5491557.3

Client Name:

Kimley Horn & Associates, Inc.
401 B Street
San Diego, CA 92101
Contact: Casey Schooner



The Sanborn Library has been searched by EDR and maps covering the target property location as provided by Kimley Horn & Associates, Inc. were identified for the years listed below. The Sanborn Library is the largest, most complete collection of fire insurance maps. The collection includes maps from Sanborn, Bromley, Perris & Browne, Hopkins, Barlow, and others. Only Environmental Data Resources Inc. (EDR) is authorized to grant rights for commercial reproduction of maps by the Sanborn Library LLC, the copyright holder for the collection. Results can be authenticated by visiting www.edrnet.com/sanborn.

The Sanborn Library is continually enhanced with newly identified map archives. This report accesses all maps in the collection as of the day this report was generated.

Certified Sanborn Results:

Certification # B45B-4A72-B8E0

PO # 097716009

Project Central Expressway Mdfs

Maps Provided:

1956
1943
1921
1908
1904
1897
1891
1888



Sanborn® Library search results

Certification #: B45B-4A72-B8E0

The Sanborn Library includes more than 1.2 million fire insurance maps from Sanborn, Bromley, Perris & Browne, Hopkins, Barlow and others which track historical property usage in approximately 12,000 American cities and towns. Collections searched:

- ☒ Library of Congress
- ☒ University Publications of America
- ☒ EDR Private Collection

The Sanborn Library LLC Since 1866™

Limited Permission To Make Copies

Kimley Horn & Associates, Inc. (the client) is permitted to make up to FIVE photocopies of this Sanborn Map transmittal and each fire insurance map accompanying this report solely for the limited use of its customer. No one other than the client is authorized to make copies. Upon request made directly to an EDR Account Executive, the client may be permitted to make a limited number of additional photocopies. This permission is conditioned upon compliance by the client, its customer and their agents with EDR's copyright policy; a copy of which is available upon request.

Disclaimer - Copyright and Trademark Notice

This Report contains certain information obtained from a variety of public and other sources reasonably available to Environmental Data Resources, Inc. It cannot be concluded from this Report that coverage information for the target and surrounding properties does not exist from other sources. NO WARRANTY EXPRESSED OR IMPLIED, IS MADE WHATSOEVER IN CONNECTION WITH THIS REPORT. ENVIRONMENTAL DATA RESOURCES, INC. SPECIFICALLY DISCLAIMS THE MAKING OF ANY SUCH WARRANTIES, INCLUDING WITHOUT LIMITATION, MERCHANTABILITY OR FITNESS FOR A PARTICULAR USE OR PURPOSE. ALL RISK IS ASSUMED BY THE USER. IN NO EVENT SHALL ENVIRONMENTAL DATA RESOURCES, INC. BE LIABLE TO ANYONE, WHETHER ARISING OUT OF ERRORS OR OMISSIONS, NEGLIGENCE, ACCIDENT OR ANY OTHER CAUSE, FOR ANY LOSS OF DAMAGE, INCLUDING, WITHOUT LIMITATION, SPECIAL, INCIDENTAL, CONSEQUENTIAL, OR EXEMPLARY DAMAGES. ANY LIABILITY ON THE PART OF ENVIRONMENTAL DATA RESOURCES, INC. IS STRICTLY LIMITED TO A REFUND OF THE AMOUNT PAID FOR THIS REPORT. Purchaser accepts this Report "AS IS". Any analyses, estimates, ratings, environmental risk levels or risk codes provided in this Report are provided for illustrative purposes only, and are not intended to provide, nor should they be interpreted as providing any facts regarding, or prediction or forecast of, any environmental risk for any property. Only a Phase I Environmental Site Assessment performed by an environmental professional can provide information regarding the environmental risk for any property. Additionally, the information provided in this Report is not to be construed as legal advice.

Copyright 2018 by Environmental Data Resources, Inc. All rights reserved. Reproduction in any media or format, in whole or in part, of any report or map of Environmental Data Resources, Inc., or its affiliates, is prohibited without prior written permission.

EDR and its logos (including Sanborn and Sanborn Map) are trademarks of Environmental Data Resources, Inc. or its affiliates. All other trademarks used herein are the property of their respective owners.

Sanborn Sheet Key

This Certified Sanborn Map Report is based upon the following Sanborn Fire Insurance map sheets.




1956 Source Sheets



Volume 1, Sheet 14
1956



Volume 1, Sheet 5
1956



Volume 1, Sheet 6
1956




Volume 1, Sheet 12
1956

1943 Source Sheets



Volume 1, Sheet 5
1943



Volume 1, Sheet 6
1943




Volume 1, Sheet 12
1943



Volume 1, Sheet 14
1943

1921 Source Sheets



Volume 1, Sheet 5
1921



Volume 1, Sheet 6
1921




Volume 1, Sheet 12
1921



Volume 1, Sheet 14
1921


1908 Source Sheets



Volume 1, Sheet 2
1908



Volume 1, Sheet 3
1908



Volume 1, Sheet 6
1908



Volume 1, Sheet 7
1908

Sanborn Sheet Key

This Certified Sanborn Map Report is based upon the following Sanborn Fire Insurance map sheets.



1904 Source Sheets



Volume 1, Sheet 1
1904



Volume 1, Sheet 2
1904

1897 Source Sheets



Volume 1, Sheet 1
1897



Volume 1, Sheet 2
1897

1891 Source Sheets



Volume 1, Sheet 1
1891

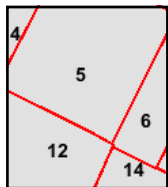
1888 Source Sheets



Volume 1, Sheet 1
1888

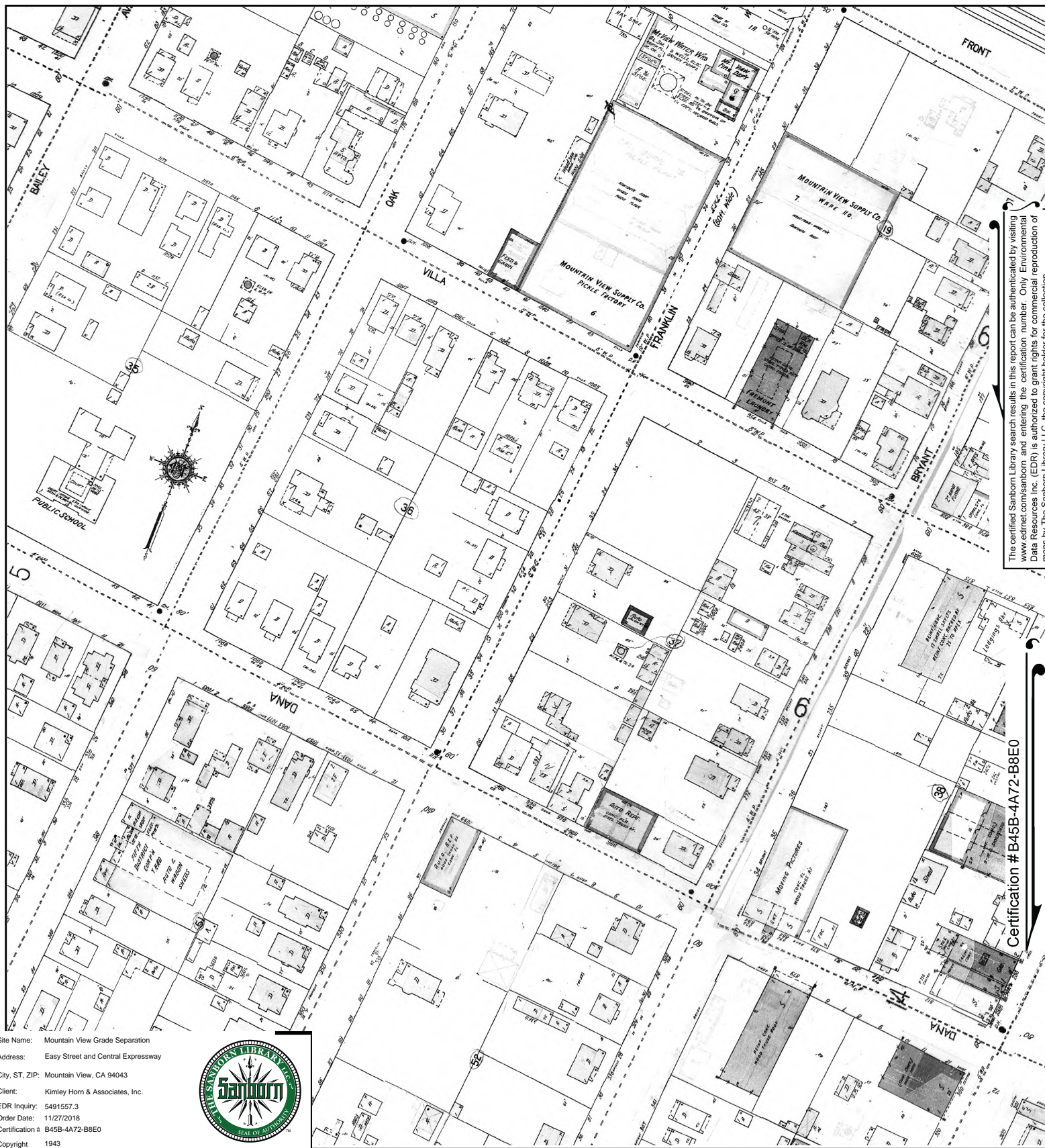


This Certified Sanborn Map combines the following sheets.
 Outlined areas indicate map sheets within the collection.



Volume 1, Sheet 12
 Volume 1, Sheet 6
 Volume 1, Sheet 5
 Volume 1, Sheet 14





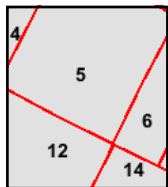
The certified Sanborn Library search results in this report can be authenticated by visiting www.edrnet.com/sanborn and entering the certification number. Only Environmental Data Resources Inc. (EDR) is authorized to grant rights for commercial reproduction of maps by The Sanborn Library LLC, the copyright holder for the collection.

Certification # B45B-4A72-B8E0

Site Name: Mountain View Grade Separation
 Address: Easy Street and Central Expressway
 City, ST, ZIP: Mountain View, CA 94043
 Client: Kimley Horn & Associates, Inc.
 EDR Inquiry: 5491557.3
 Order Date: 11/27/2018
 Certification # B45B-4A72-B8E0
 Copyright 1943

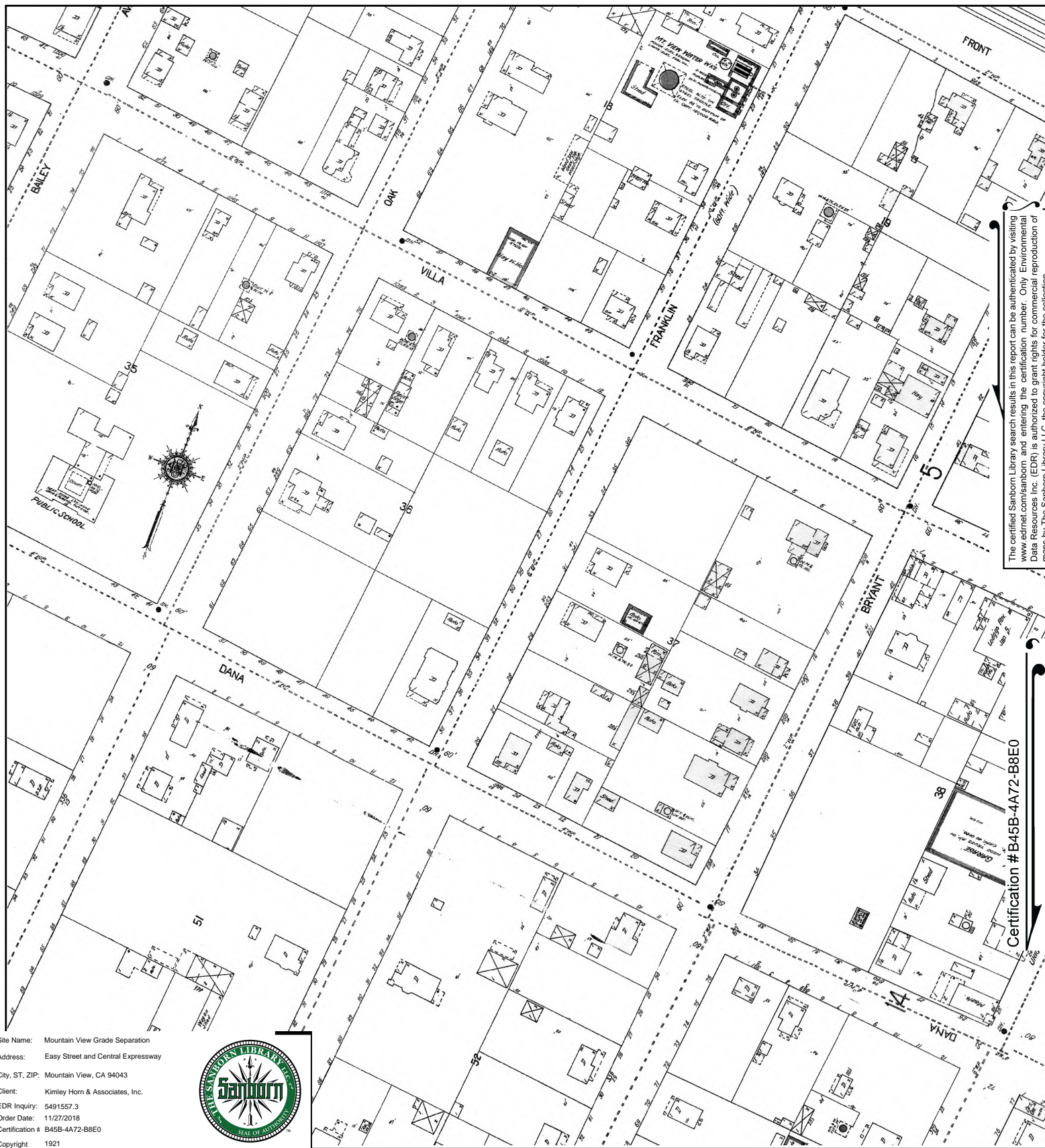


This Certified Sanborn Map combines the following sheets.
 Outlined areas indicate map sheets within the collection.



Volume 1, Sheet 14
 Volume 1, Sheet 12
 Volume 1, Sheet 6
 Volume 1, Sheet 5





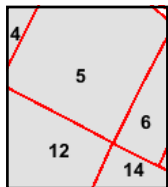
The certified Sanborn Library search results in this report can be authenticated by visiting www.edrnet.com/sanborn and entering the certification number. Only Environmental Data Resources Inc. (EDR) is authorized to grant rights for commercial reproduction of maps by The Sanborn Library LLC, the copyright holder for the collection.

Certification # B45B-4A72-B8E0

Site Name: Mountain View Grade Separation
Address: Easy Street and Central Expressway
City, ST, ZIP: Mountain View, CA 94043
Client: Kimley Horn & Associates, Inc.
EDR Inquiry: 5491557.3
Order Date: 11/27/2018
Certification # B45B-4A72-B8E0
Copyright 1921



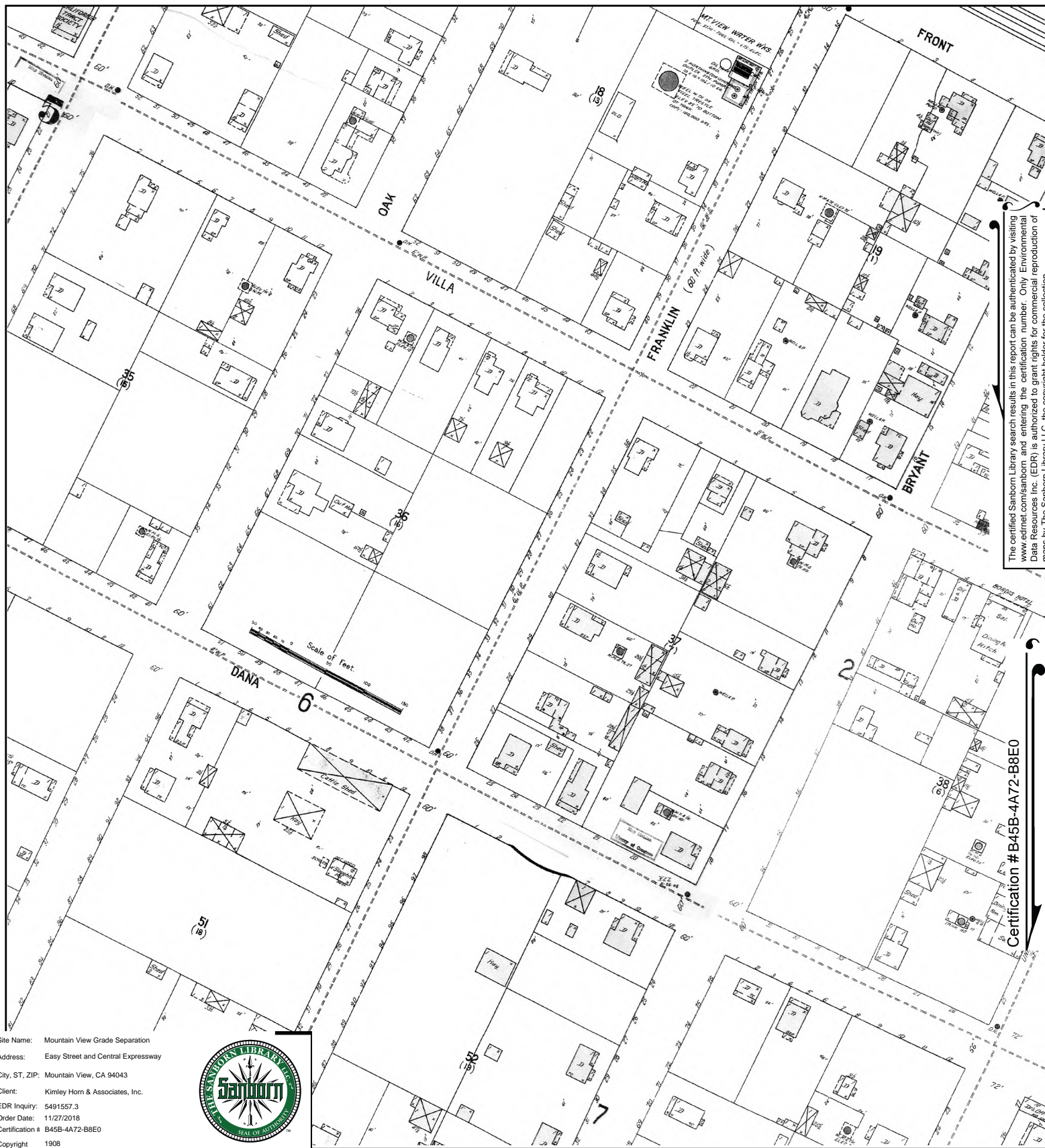
This Certified Sanborn Map combines the following sheets.
Outlined areas indicate map sheets within the collection.



Volume 1, Sheet 14
Volume 1, Sheet 12
Volume 1, Sheet 6
Volume 1, Sheet 5

0 Feet 150 300 600





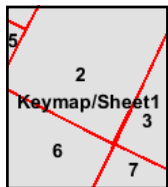
The certified Sanborn Library search results in this report can be authenticated by visiting www.edrnet.com/sanborn and entering the certification number. Only Environmental Data Resources Inc. (EDR) is authorized to grant rights for commercial reproduction of maps by The Sanborn Library LLC, the copyright holder for the collection.

Certification # B45B-4A72-B8E0

Site Name: Mountain View Grade Separation
 Address: Easy Street and Central Expressway
 City, ST, ZIP: Mountain View, CA 94043
 Client: Kimley Horn & Associates, Inc.
 EDR Inquiry: 5491557.3
 Order Date: 11/27/2018
 Certification # B45B-4A72-B8E0
 Copyright 1908



This Certified Sanborn Map combines the following sheets.
 Outlined areas indicate map sheets within the collection.



Volume 1, Sheet 7
 Volume 1, Sheet 6
 Volume 1, Sheet 3
 Volume 1, Sheet 2

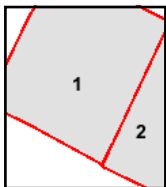




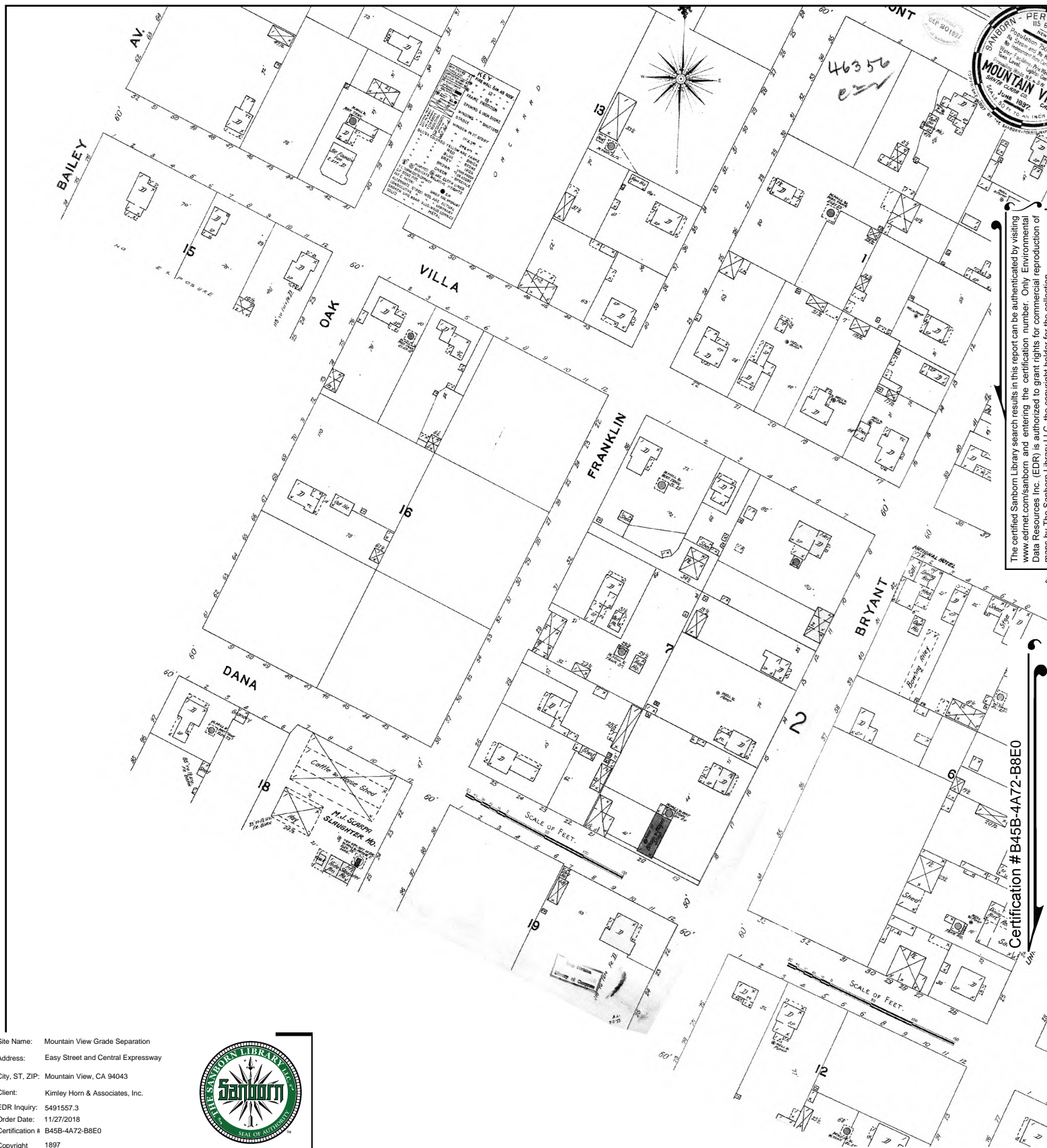
Site Name: Mountain View Grade Separation
 Address: Easy Street and Central Expressway
 City, ST, ZIP: Mountain View, CA 94043
 Client: Kimley Horn & Associates, Inc.
 EDR Inquiry: 5491557.3
 Order Date: 11/27/2018
 Certification # B45B-4A72-B8E0
 Copyright 1904



This Certified Sanborn Map combines the following sheets.
 Outlined areas indicate map sheets within the collection.



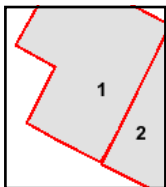
Volume 1, Sheet 2
 Volume 1, Sheet 1



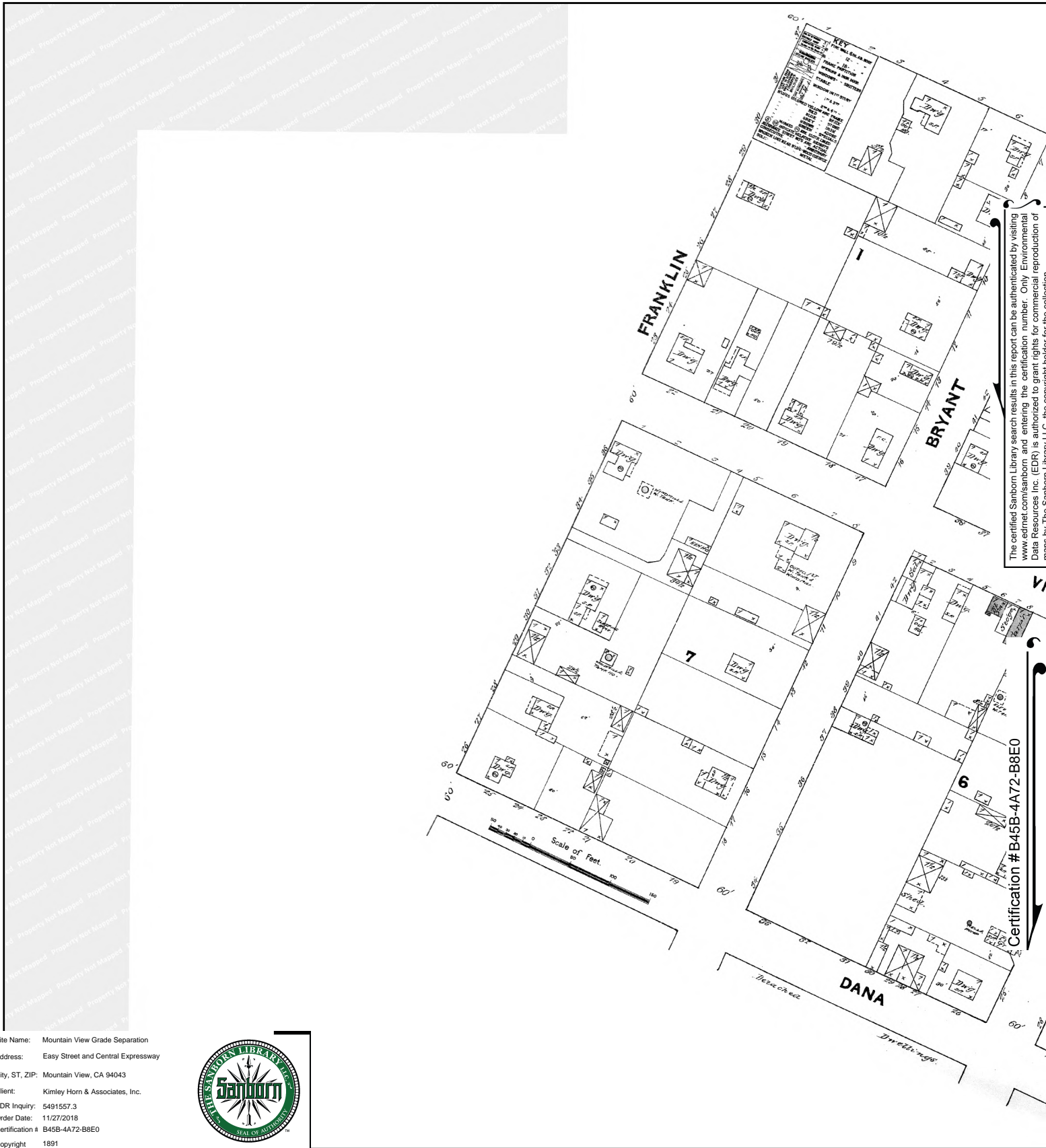
Site Name: Mountain View Grade Separation
 Address: Easy Street and Central Expressway
 City, ST, ZIP: Mountain View, CA 94043
 Client: Kimley Horn & Associates, Inc.
 EDR Inquiry: 5491557.3
 Order Date: 11/27/2018
 Certification # B45B-4A72-B8E0
 Copyright 1897



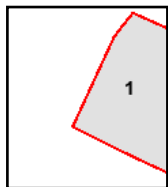
This Certified Sanborn Map combines the following sheets.
 Outlined areas indicate map sheets within the collection.



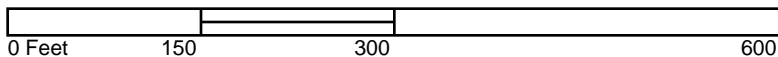
Volume 1, Sheet 2
 Volume 1, Sheet 1

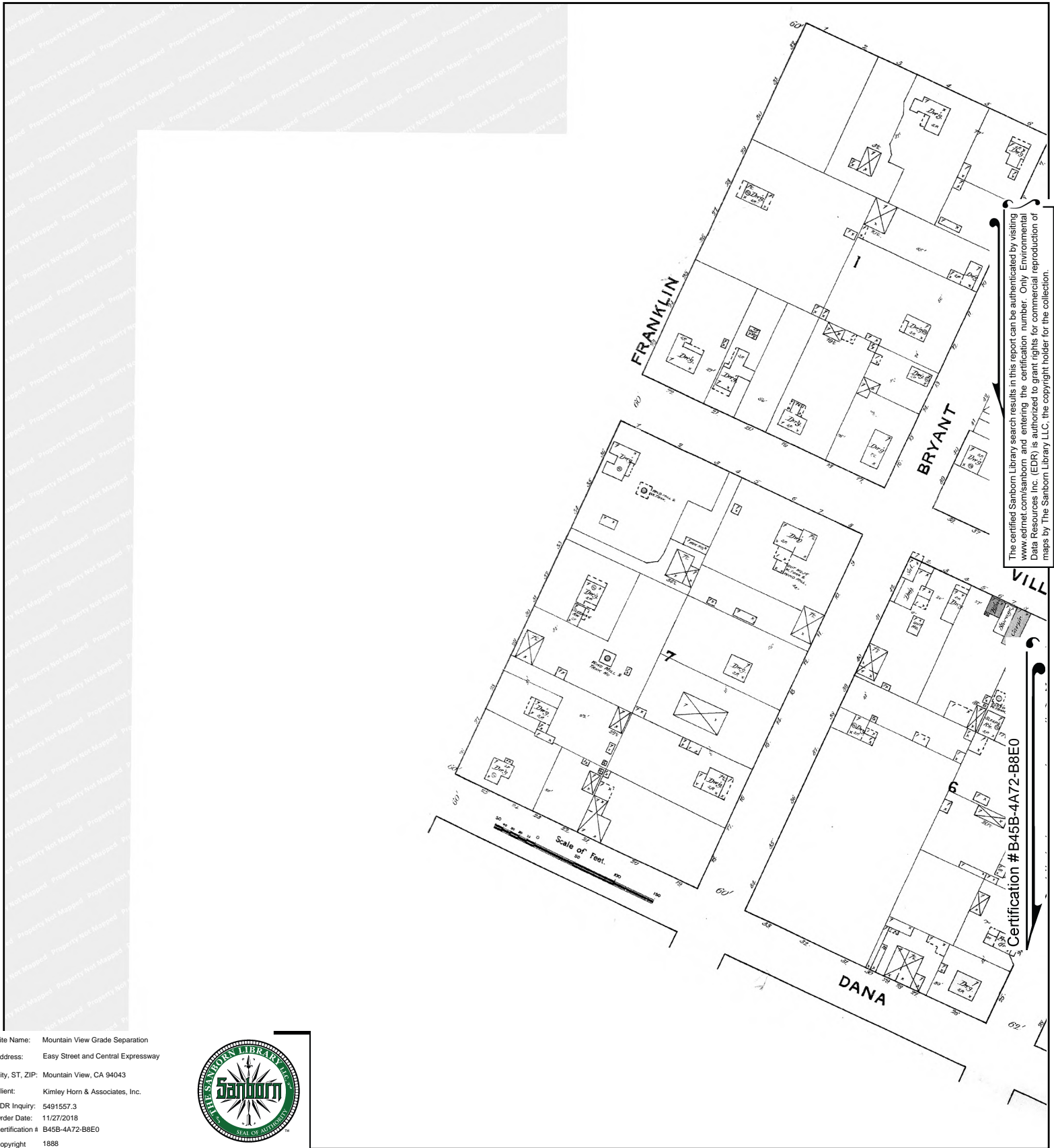


This Certified Sanborn Map combines the following sheets.
Outlined areas indicate map sheets within the collection.



Volume 1, Sheet 1





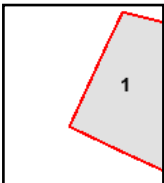
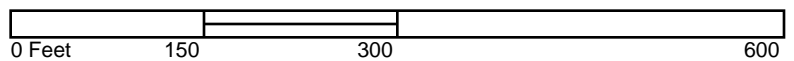
The certified Sanborn Library search results in this report can be authenticated by visiting www.edrnet.com/sanborn and entering the certification number. Only Environmental Data Resources Inc. (EDR) is authorized to grant rights for commercial reproduction of maps by The Sanborn Library LLC, the copyright holder for the collection.

Certification # B45B-4A72-B8E0

Site Name: Mountain View Grade Separation
 Address: Easy Street and Central Expressway
 City, ST, ZIP: Mountain View, CA 94043
 Client: Kimley Horn & Associates, Inc.
 EDR Inquiry: 5491557.3
 Order Date: 11/27/2018
 Certification # B45B-4A72-B8E0
 Copyright 1888




This Certified Sanborn Map combines the following sheets.
 Outlined areas indicate map sheets within the collection.



Volume 1, Sheet 1





Mountain View Grade Separation
Easy Street and Central Expressway
Mountain View, CA 94043

Inquiry Number: 5491557.3

November 27, 2018

Certified Sanborn® Map Report



6 Armstrong Road, 4th floor
Shelton, CT 06484
Toll Free: 800.352.0050
www.edrnet.com

Certified Sanborn® Map Report

11/27/18

Site Name:

Mountain View Grade Separati
Easy Street and Central Expre
Mountain View, CA 94043
EDR Inquiry # 5491557.3

Client Name:

Kimley Horn & Associates, Inc.
401 B Street
San Diego, CA 92101
Contact: Casey Schooner



The Sanborn Library has been searched by EDR and maps covering the target property location as provided by Kimley Horn & Associates, Inc. were identified for the years listed below. The Sanborn Library is the largest, most complete collection of fire insurance maps. The collection includes maps from Sanborn, Bromley, Perris & Browne, Hopkins, Barlow, and others. Only Environmental Data Resources Inc. (EDR) is authorized to grant rights for commercial reproduction of maps by the Sanborn Library LLC, the copyright holder for the collection. Results can be authenticated by visiting www.edrnet.com/sanborn.

The Sanborn Library is continually enhanced with newly identified map archives. This report accesses all maps in the collection as of the day this report was generated.

Certified Sanborn Results:

Certification # B45B-4A72-B8E0

PO # 097716009

Project Central Expressway Mdfs

Maps Provided:

1956
1943
1921
1908
1904
1897
1891
1888



Sanborn® Library search results

Certification #: B45B-4A72-B8E0

The Sanborn Library includes more than 1.2 million fire insurance maps from Sanborn, Bromley, Perris & Browne, Hopkins, Barlow and others which track historical property usage in approximately 12,000 American cities and towns. Collections searched:

- ☒ Library of Congress
- ☒ University Publications of America
- ☒ EDR Private Collection

The Sanborn Library LLC Since 1866™

Limited Permission To Make Copies

Kimley Horn & Associates, Inc. (the client) is permitted to make up to FIVE photocopies of this Sanborn Map transmittal and each fire insurance map accompanying this report solely for the limited use of its customer. No one other than the client is authorized to make copies. Upon request made directly to an EDR Account Executive, the client may be permitted to make a limited number of additional photocopies. This permission is conditioned upon compliance by the client, its customer and their agents with EDR's copyright policy; a copy of which is available upon request.

Disclaimer - Copyright and Trademark Notice

This Report contains certain information obtained from a variety of public and other sources reasonably available to Environmental Data Resources, Inc. It cannot be concluded from this Report that coverage information for the target and surrounding properties does not exist from other sources. NO WARRANTY EXPRESSED OR IMPLIED, IS MADE WHATSOEVER IN CONNECTION WITH THIS REPORT. ENVIRONMENTAL DATA RESOURCES, INC. SPECIFICALLY DISCLAIMS THE MAKING OF ANY SUCH WARRANTIES, INCLUDING WITHOUT LIMITATION, MERCHANTABILITY OR FITNESS FOR A PARTICULAR USE OR PURPOSE. ALL RISK IS ASSUMED BY THE USER. IN NO EVENT SHALL ENVIRONMENTAL DATA RESOURCES, INC. BE LIABLE TO ANYONE, WHETHER ARISING OUT OF ERRORS OR OMISSIONS, NEGLIGENCE, ACCIDENT OR ANY OTHER CAUSE, FOR ANY LOSS OF DAMAGE, INCLUDING, WITHOUT LIMITATION, SPECIAL, INCIDENTAL, CONSEQUENTIAL, OR EXEMPLARY DAMAGES. ANY LIABILITY ON THE PART OF ENVIRONMENTAL DATA RESOURCES, INC. IS STRICTLY LIMITED TO A REFUND OF THE AMOUNT PAID FOR THIS REPORT. Purchaser accepts this Report "AS IS". Any analyses, estimates, ratings, environmental risk levels or risk codes provided in this Report are provided for illustrative purposes only, and are not intended to provide, nor should they be interpreted as providing any facts regarding, or prediction or forecast of, any environmental risk for any property. Only a Phase I Environmental Site Assessment performed by an environmental professional can provide information regarding the environmental risk for any property. Additionally, the information provided in this Report is not to be construed as legal advice.

Copyright 2018 by Environmental Data Resources, Inc. All rights reserved. Reproduction in any media or format, in whole or in part, of any report or map of Environmental Data Resources, Inc., or its affiliates, is prohibited without prior written permission.

EDR and its logos (including Sanborn and Sanborn Map) are trademarks of Environmental Data Resources, Inc. or its affiliates. All other trademarks used herein are the property of their respective owners.

Sanborn Sheet Key


This Certified Sanborn Map Report is based upon the following Sanborn Fire Insurance map sheets.



1956 Source Sheets

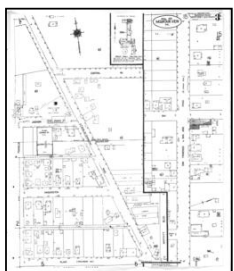


Volume 1, Sheet 3
1956




Volume 1, Sheet 6
1956

1943 Source Sheets



Volume 1, Sheet 3
1943

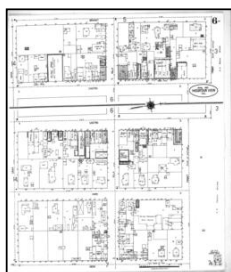


Volume 1, Sheet 6
1943

1921 Source Sheets

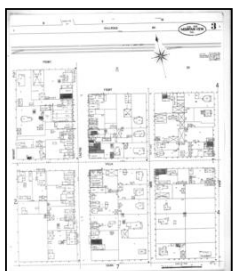


Volume 1, Sheet 3
1921



Volume 1, Sheet 6
1921

1908 Source Sheets



Volume 1, Sheet 3
1908

Sanborn Sheet Key

This Certified Sanborn Map Report is based upon the following Sanborn Fire Insurance map sheets.



1904 Source Sheets



Volume 1, Sheet 2
1904

1897 Source Sheets



Volume 1, Sheet 2
1897

1891 Source Sheets



Volume 1, Sheet 1
1891

1888 Source Sheets



Volume 1, Sheet 1
1888



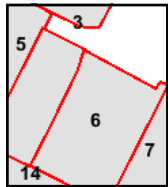
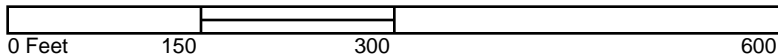
The certified Sanborn Library search results in this report can be authenticated by visiting www.edrnet.com/sanborn and entering the certification number. Only Environmental Data Resources Inc. (EDR) is authorized to grant rights for commercial reproduction of maps by The Sanborn Library LLC, the copyright holder for the collection.

Certification # B45B-4A72-B8E0

Site Name: Mountain View Grade Separation
 Address: Easy Street and Central Expressway
 City, ST, ZIP: Mountain View, CA 94043
 Client: Kimley Horn & Associates, Inc.
 EDR Inquiry: 5491557.3
 Order Date: 11/27/2018
 Certification # B45B-4A72-B8E0
 Copyright 1956



This Certified Sanborn Map combines the following sheets.
 Outlined areas indicate map sheets within the collection.



Volume 1, Sheet 6
 Volume 1, Sheet 3



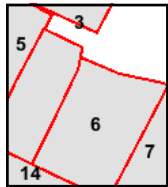
The certified Sanborn Library search results in this report can be authenticated by visiting www.edrnet.com/sanborn and entering the certification number. Only Environmental Data Resources Inc. (EDR) is authorized to grant rights for commercial reproduction of maps by The Sanborn Library LLC, the copyright holder for the collection.

Certification # B45B-4A72-B8E0

Site Name: Mountain View Grade Separation
 Address: Easy Street and Central Expressway
 City, ST, ZIP: Mountain View, CA 94043
 Client: Kimley Horn & Associates, Inc.
 EDR Inquiry: 5491557.3
 Order Date: 11/27/2018
 Certification # B45B-4A72-B8E0
 Copyright 1943



This Certified Sanborn Map combines the following sheets.
 Outlined areas indicate map sheets within the collection.



Volume 1, Sheet 6
 Volume 1, Sheet 3



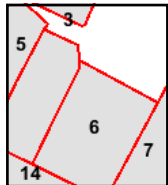
The certified Sanborn Library search results in this report can be authenticated by visiting www.edrnet.com/sanborn and entering the certification number. Only Environmental Data Resources Inc. (EDR) is authorized to grant rights for commercial reproduction of maps by The Sanborn Library LLC, the copyright holder for the collection.

Certification # B45B-4A72-B8E0

Site Name: Mountain View Grade Separation
 Address: Easy Street and Central Expressway
 City, ST, ZIP: Mountain View, CA 94043
 Client: Kimley Horn & Associates, Inc.
 EDR Inquiry: 5491557.3
 Order Date: 11/27/2018
 Certification # B45B-4A72-B8E0
 Copyright 1921



This Certified Sanborn Map combines the following sheets.
 Outlined areas indicate map sheets within the collection.



Volume 1, Sheet 6
 Volume 1, Sheet 3





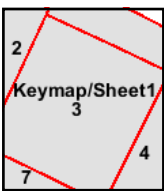
The certified Sanborn Library search results in this report can be authenticated by visiting www.edrnet.com/sanborn and entering the certification number. Only Environmental Data Resources Inc. (EDR) is authorized to grant rights for commercial reproduction of maps by The Sanborn Library LLC, the copyright holder for the collection.

Certification # B45B-4A72-B8E0

Site Name: Mountain View Grade Separation
 Address: Easy Street and Central Expressway
 City, ST, ZIP: Mountain View, CA 94043
 Client: Kimley Horn & Associates, Inc.
 EDR Inquiry: 5491557.3
 Order Date: 11/27/2018
 Certification # B45B-4A72-B8E0
 Copyright 1908



This Certified Sanborn Map combines the following sheets.
 Outlined areas indicate map sheets within the collection.



Volume 1, Sheet 3





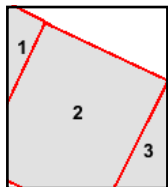
The certified Sanborn Library search results in this report can be authenticated by visiting www.edrnet.com/sanborn and entering the certification number. Only Environmental Data Resources Inc. (EDR) is authorized to grant rights for commercial reproduction of maps by The Sanborn Library LLC, the copyright holder for the collection.

Certification # B45B-4A72-B8E0


Site Name: Mountain View Grade Separation
 Address: Easy Street and Central Expressway
 City, ST, ZIP: Mountain View, CA 94043
 Client: Kimley Horn & Associates, Inc.
 EDR Inquiry: 5491557.3
 Order Date: 11/27/2018
 Certification #: B45B-4A72-B8E0
 Copyright: 1904



This Certified Sanborn Map combines the following sheets.
 Outlined areas indicate map sheets within the collection.



Volume 1, Sheet 2



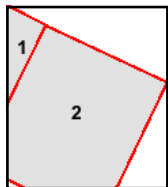
The certified Sanborn Library search results in this report can be authenticated by visiting www.edrnet.com/sanborn and entering the certification number. Only Environmental Data Resources Inc. (EDR) is authorized to grant rights for commercial reproduction of maps by The Sanborn Library LLC, the copyright holder for the collection.

Certification # B45B-4A72-B8E0

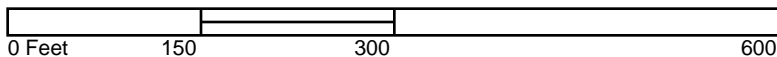
Site Name: Mountain View Grade Separation
Address: Easy Street and Central Expressway
City, ST, ZIP: Mountain View, CA 94043
Client: Kimley Horn & Associates, Inc.
EDR Inquiry: 5491557.3
Order Date: 11/27/2018
Certification # B45B-4A72-B8E0
Copyright 1897

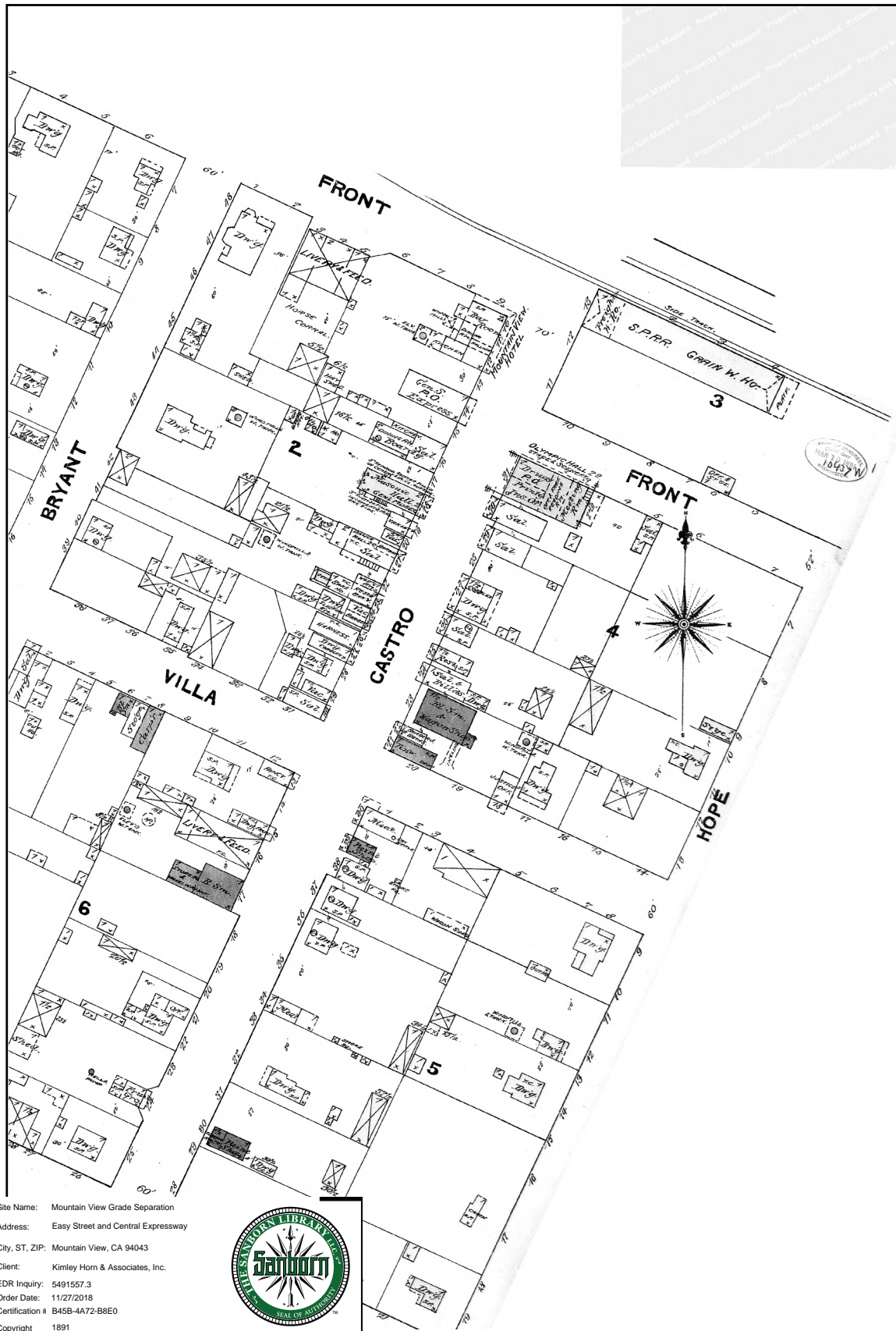


This Certified Sanborn Map combines the following sheets.
Outlined areas indicate map sheets within the collection.



Volume 1, Sheet 2

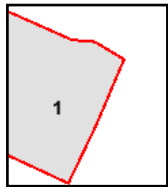




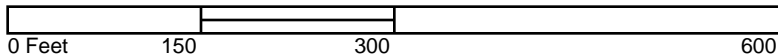
Site Name: Mountain View Grade Separation
 Address: Easy Street and Central Expressway
 City, ST, ZIP: Mountain View, CA 94043
 Client: Kimley Horn & Associates, Inc.
 EDR Inquiry: 5491557.3
 Order Date: 11/27/2018
 Certification # B45B-4A72-B8E0
 Copyright 1891

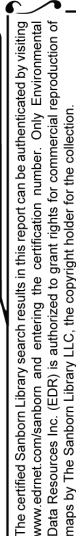


This Certified Sanborn Map combines the following sheets.
 Outlined areas indicate map sheets within the collection.

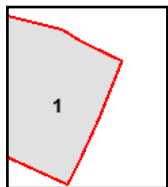


Volume 1, Sheet 1






Certification # B45B-4A72-B8E0



Volume 1, Sheet 1





Mountain View Grade Separation
Easy Street and Central Expressway
Mountain View, CA 94043

Inquiry Number: 5491557.3

November 27, 2018

Certified Sanborn® Map Report



6 Armstrong Road, 4th floor
Shelton, CT 06484
Toll Free: 800.352.0050
www.edrnet.com

Certified Sanborn® Map Report

11/27/18

Site Name:

Mountain View Grade Separati
Easy Street and Central Expre
Mountain View, CA 94043
EDR Inquiry # 5491557.3

Client Name:

Kimley Horn & Associates, Inc.
401 B Street
San Diego, CA 92101
Contact: Casey Schooner



The Sanborn Library has been searched by EDR and maps covering the target property location as provided by Kimley Horn & Associates, Inc. were identified for the years listed below. The Sanborn Library is the largest, most complete collection of fire insurance maps. The collection includes maps from Sanborn, Bromley, Perris & Browne, Hopkins, Barlow, and others. Only Environmental Data Resources Inc. (EDR) is authorized to grant rights for commercial reproduction of maps by the Sanborn Library LLC, the copyright holder for the collection. Results can be authenticated by visiting www.edrnet.com/sanborn.

The Sanborn Library is continually enhanced with newly identified map archives. This report accesses all maps in the collection as of the day this report was generated.

Certified Sanborn Results:

Certification # B45B-4A72-B8E0
PO # 097716009
Project Central Expressway Mdfs
Maps Provided:



Sanborn® Library search results

Certification #: B45B-4A72-B8E0

The Sanborn Library includes more than 1.2 million fire insurance maps from Sanborn, Bromley, Perris & Browne, Hopkins, Barlow and others which track historical property usage in approximately 12,000 American cities and towns. Collections searched:

- ☒ Library of Congress
- ☒ University Publications of America
- ☒ EDR Private Collection

The Sanborn Library LLC Since 1866™


Limited Permission To Make Copies

Kimley Horn & Associates, Inc. (the client) is permitted to make up to FIVE photocopies of this Sanborn Map transmittal and each fire insurance map accompanying this report solely for the limited use of its customer. No one other than the client is authorized to make copies. Upon request made directly to an EDR Account Executive, the client may be permitted to make a limited number of additional photocopies. This permission is conditioned upon compliance by the client, its customer and their agents with EDR's copyright policy; a copy of which is available upon request.

Disclaimer - Copyright and Trademark Notice

This Report contains certain information obtained from a variety of public and other sources reasonably available to Environmental Data Resources, Inc. It cannot be concluded from this Report that coverage information for the target and surrounding properties does not exist from other sources. NO WARRANTY EXPRESSED OR IMPLIED, IS MADE WHATSOEVER IN CONNECTION WITH THIS REPORT. ENVIRONMENTAL DATA RESOURCES, INC. SPECIFICALLY DISCLAIMS THE MAKING OF ANY SUCH WARRANTIES, INCLUDING WITHOUT LIMITATION, MERCHANTABILITY OR FITNESS FOR A PARTICULAR USE OR PURPOSE. ALL RISK IS ASSUMED BY THE USER. IN NO EVENT SHALL ENVIRONMENTAL DATA RESOURCES, INC. BE LIABLE TO ANYONE, WHETHER ARISING OUT OF ERRORS OR OMISSIONS, NEGLIGENCE, ACCIDENT OR ANY OTHER CAUSE, FOR ANY LOSS OF DAMAGE, INCLUDING, WITHOUT LIMITATION, SPECIAL, INCIDENTAL, CONSEQUENTIAL, OR EXEMPLARY DAMAGES. ANY LIABILITY ON THE PART OF ENVIRONMENTAL DATA RESOURCES, INC. IS STRICTLY LIMITED TO A REFUND OF THE AMOUNT PAID FOR THIS REPORT. Purchaser accepts this Report "AS IS". Any analyses, estimates, ratings, environmental risk levels or risk codes provided in this Report are provided for illustrative purposes only, and are not intended to provide, nor should they be interpreted as providing any facts regarding, or prediction or forecast of, any environmental risk for any property. Only a Phase I Environmental Site Assessment performed by an environmental professional can provide information regarding the environmental risk for any property. Additionally, the information provided in this Report is not to be construed as legal advice. Copyright 2018 by Environmental Data Resources, Inc. All rights reserved. Reproduction in any media or format, in whole or in part, of any report or map of Environmental Data Resources, Inc., or its affiliates, is prohibited without prior written permission.

EDR and its logos (including Sanborn and Sanborn Map) are trademarks of Environmental Data Resources, Inc. or its affiliates. All other trademarks used herein are the property of their respective owners.



Mountain View Grade Separation
Easy Street and Central Expressway
Mountain View, CA 94043

Inquiry Number: 5491557.3

November 27, 2018

Certified Sanborn® Map Report



6 Armstrong Road, 4th floor
Shelton, CT 06484
Toll Free: 800.352.0050
www.edrnet.com

Certified Sanborn® Map Report

11/27/18

Site Name:

Mountain View Grade Separati
Easy Street and Central Expre
Mountain View, CA 94043
EDR Inquiry # 5491557.3

Client Name:

Kimley Horn & Associates, Inc.
401 B Street
San Diego, CA 92101
Contact: Casey Schooner



The Sanborn Library has been searched by EDR and maps covering the target property location as provided by Kimley Horn & Associates, Inc. were identified for the years listed below. The Sanborn Library is the largest, most complete collection of fire insurance maps. The collection includes maps from Sanborn, Bromley, Perris & Browne, Hopkins, Barlow, and others. Only Environmental Data Resources Inc. (EDR) is authorized to grant rights for commercial reproduction of maps by the Sanborn Library LLC, the copyright holder for the collection. Results can be authenticated by visiting www.edrnet.com/sanborn.

The Sanborn Library is continually enhanced with newly identified map archives. This report accesses all maps in the collection as of the day this report was generated.

Certified Sanborn Results:

Certification # B45B-4A72-B8E0
PO # 097716009
Project Central Expressway Mdfs
Maps Provided:



Sanborn® Library search results

Certification #: B45B-4A72-B8E0

The Sanborn Library includes more than 1.2 million fire insurance maps from Sanborn, Bromley, Perris & Browne, Hopkins, Barlow and others which track historical property usage in approximately 12,000 American cities and towns. Collections searched:

- ☒ Library of Congress
- ☒ University Publications of America
- ☒ EDR Private Collection

The Sanborn Library LLC Since 1866™

Limited Permission To Make Copies

Kimley Horn & Associates, Inc. (the client) is permitted to make up to FIVE photocopies of this Sanborn Map transmittal and each fire insurance map accompanying this report solely for the limited use of its customer. No one other than the client is authorized to make copies. Upon request made directly to an EDR Account Executive, the client may be permitted to make a limited number of additional photocopies. This permission is conditioned upon compliance by the client, its customer and their agents with EDR's copyright policy; a copy of which is available upon request.


Disclaimer - Copyright and Trademark Notice

This Report contains certain information obtained from a variety of public and other sources reasonably available to Environmental Data Resources, Inc. It cannot be concluded from this Report that coverage information for the target and surrounding properties does not exist from other sources. NO WARRANTY EXPRESSED OR IMPLIED, IS MADE WHATSOEVER IN CONNECTION WITH THIS REPORT. ENVIRONMENTAL DATA RESOURCES, INC. SPECIFICALLY DISCLAIMS THE MAKING OF ANY SUCH WARRANTIES, INCLUDING WITHOUT LIMITATION, MERCHANTABILITY OR FITNESS FOR A PARTICULAR USE OR PURPOSE. ALL RISK IS ASSUMED BY THE USER. IN NO EVENT SHALL ENVIRONMENTAL DATA RESOURCES, INC. BE LIABLE TO ANYONE, WHETHER ARISING OUT OF ERRORS OR OMISSIONS, NEGLIGENCE, ACCIDENT OR ANY OTHER CAUSE, FOR ANY LOSS OF DAMAGE, INCLUDING, WITHOUT LIMITATION, SPECIAL, INCIDENTAL, CONSEQUENTIAL, OR EXEMPLARY DAMAGES. ANY LIABILITY ON THE PART OF ENVIRONMENTAL DATA RESOURCES, INC. IS STRICTLY LIMITED TO A REFUND OF THE AMOUNT PAID FOR THIS REPORT. Purchaser accepts this Report "AS IS". Any analyses, estimates, ratings, environmental risk levels or risk codes provided in this Report are provided for illustrative purposes only, and are not intended to provide, nor should they be interpreted as providing any facts regarding, or prediction or forecast of, any environmental risk for any property. Only a Phase I Environmental Site Assessment performed by an environmental professional can provide information regarding the environmental risk for any property. Additionally, the information provided in this Report is not to be construed as legal advice.
Copyright 2018 by Environmental Data Resources, Inc. All rights reserved. Reproduction in any media or format, in whole or in part, of any report or map of Environmental Data Resources, Inc., or its affiliates, is prohibited without prior written permission.

EDR and its logos (including Sanborn and Sanborn Map) are trademarks of Environmental Data Resources, Inc. or its affiliates. All other trademarks used herein are the property of their respective owners.

APPENDIX D

Historical Topographic Map Report



Mountain View Grade Separation
Easy Street and Central Expressway
Mountain View, CA 94043

Inquiry Number: 5491557.4

November 21, 2018

EDR Historical Topo Map Report

with QuadMatch™



6 Armstrong Road, 4th floor
Shelton, CT 06484
Toll Free: 800.352.0050
www.edrnet.com

EDR Historical Topo Map Report

11/21/18

Site Name:

Mountain View Grade Separati
Easy Street and Central Expre
Mountain View, CA 94043
EDR Inquiry # 5491557.4

Client Name:

Kimley Horn & Associates, Inc.
401 B Street
San Diego, CA 92101
Contact: Casey Schooner



EDR Topographic Map Library has been searched by EDR and maps covering the target property location as provided by Kimley Horn & Associates, Inc. were identified for the years listed below. EDR's Historical Topo Map Report is designed to assist professionals in evaluating potential liability on a target property resulting from past activities. EDRs Historical Topo Map Report includes a search of a collection of public and private color historical topographic maps, dating back to the late 1800s.

Search Results:**Coordinates:**

P.O.#	097716009	Latitude:	37.394081 37° 23' 39" North
Project:	Central Expressway Mdfr	Longitude:	-122.074553 -122° 4' 28" West
		UTM Zone:	Zone 10 North
		UTM X Meters:	581916.68
		UTM Y Meters:	4138992.30
		Elevation:	77.07' above sea level

Maps Provided:

2012	1948
1997	1947
1995	1943
1980, 1981	1902
1973	1899
1968	1897
1961	
1953	

Disclaimer - Copyright and Trademark Notice

This Report contains certain information obtained from a variety of public and other sources reasonably available to Environmental Data Resources, Inc. It cannot be concluded from this Report that coverage information for the target and surrounding properties does not exist from other sources. NO WARRANTY EXPRESSED OR IMPLIED, IS MADE WHATSOEVER IN CONNECTION WITH THIS REPORT. ENVIRONMENTAL DATA RESOURCES, INC. SPECIFICALLY DISCLAIMS THE MAKING OF ANY SUCH WARRANTIES, INCLUDING WITHOUT LIMITATION, MERCHANTABILITY OR FITNESS FOR A PARTICULAR USE OR PURPOSE. ALL RISK IS ASSUMED BY THE USER. IN NO EVENT SHALL ENVIRONMENTAL DATA RESOURCES, INC. BE LIABLE TO ANYONE, WHETHER ARISING OUT OF ERRORS OR OMISSIONS, NEGLIGENCE, ACCIDENT OR ANY OTHER CAUSE, FOR ANY LOSS OF DAMAGE, INCLUDING, WITHOUT LIMITATION, SPECIAL, INCIDENTAL, CONSEQUENTIAL, OR EXEMPLARY DAMAGES. ANY LIABILITY ON THE PART OF ENVIRONMENTAL DATA RESOURCES, INC. IS STRICTLY LIMITED TO A REFUND OF THE AMOUNT PAID FOR THIS REPORT. Purchaser accepts this Report "AS IS". Any analyses, estimates, ratings, environmental risk levels or risk codes provided in this Report are provided for illustrative purposes only, and are not intended to provide, nor should they be interpreted as providing any facts regarding, or prediction or forecast of, any environmental risk for any property. Only a Phase I Environmental Site Assessment performed by an environmental professional can provide information regarding the environmental risk for any property. Additionally, the information provided in this Report is not to be construed as legal advice.

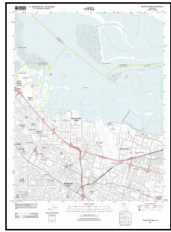
Copyright 2018 by Environmental Data Resources, Inc. All rights reserved. Reproduction in any media or format, in whole or in part, of any report or map of Environmental Data Resources, Inc., or its affiliates, is prohibited without prior written permission.

EDR and its logos (including Sanborn and Sanborn Map) are trademarks of Environmental Data Resources, Inc. or its affiliates. All other trademarks used herein are the property of their respective owners.

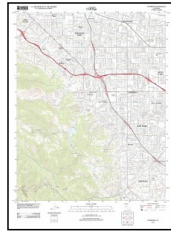
Topo Sheet Key

This EDR Topo Map Report is based upon the following USGS topographic map sheets.

2012 Source Sheets

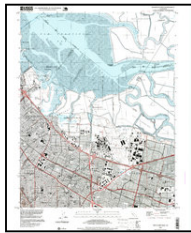


Mountain View
2012
7.5-minute, 24000



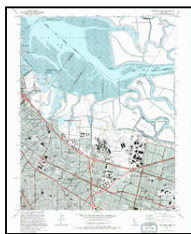
Cupertino
2012
7.5-minute, 24000

1997 Source Sheets

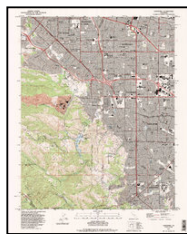


Mountain View
1997
7.5-minute, 24000
Aerial Photo Revised 1997

1995 Source Sheets

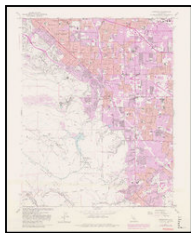


Mountain View
1995
7.5-minute, 24000
Aerial Photo Revised 1991

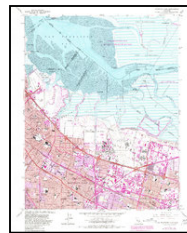


Cupertino
1995
7.5-minute, 24000
Aerial Photo Revised 1991

1980, 1981 Source Sheets



Cupertino
1980
7.5-minute, 24000
Aerial Photo Revised 1979



Mountain View
1981
7.5-minute, 24000
Aerial Photo Revised 1979

Topo Sheet Key

This EDR Topo Map Report is based upon the following USGS topographic map sheets.

1973 Source Sheets

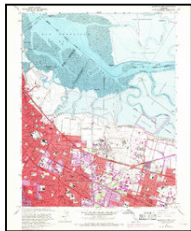


Mountain View
1973
7.5-minute, 24000
Aerial Photo Revised 1973

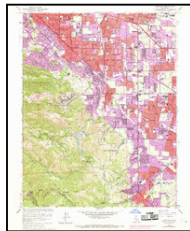


Cupertino
1973
7.5-minute, 24000
Aerial Photo Revised 1973

1968 Source Sheets

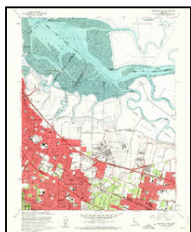


Mountain View
1968
7.5-minute, 24000
Aerial Photo Revised 1968

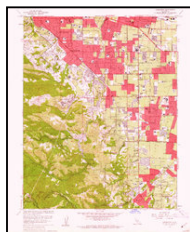


Cupertino
1968
7.5-minute, 24000
Aerial Photo Revised 1968

1961 Source Sheets

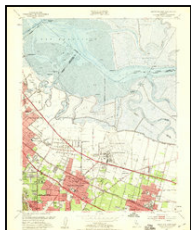


Mountain View
1961
7.5-minute, 24000
Aerial Photo Revised 1960

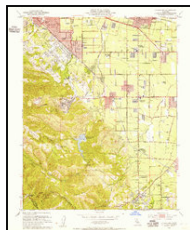


Cupertino
1961
7.5-minute, 24000
Aerial Photo Revised 1960

1953 Source Sheets



Mountain View
1953
7.5-minute, 24000
Aerial Photo Revised 1948

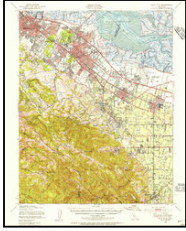


Cupertino
1953
7.5-minute, 24000
Aerial Photo Revised 1948

Topo Sheet Key

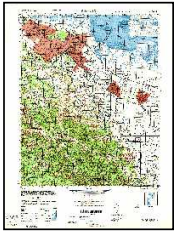
This EDR Topo Map Report is based upon the following USGS topographic map sheets.

1948 Source Sheets



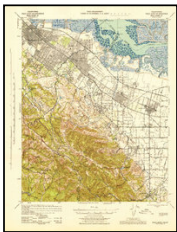
Palo Alto
1948
15-minute, 62500
Aerial Photo Revised 1948

1947 Source Sheets



PALO ALTO
1947
15-minute, 50000

1943 Source Sheets



Palo Alto
1943
15-minute, 62500
Aerial Photo Revised 1940

1902 Source Sheets

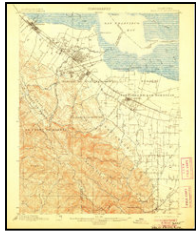


Santa Cruz
1902
30-minute, 125000

Topo Sheet Key

This EDR Topo Map Report is based upon the following USGS topographic map sheets.

1899 Source Sheets

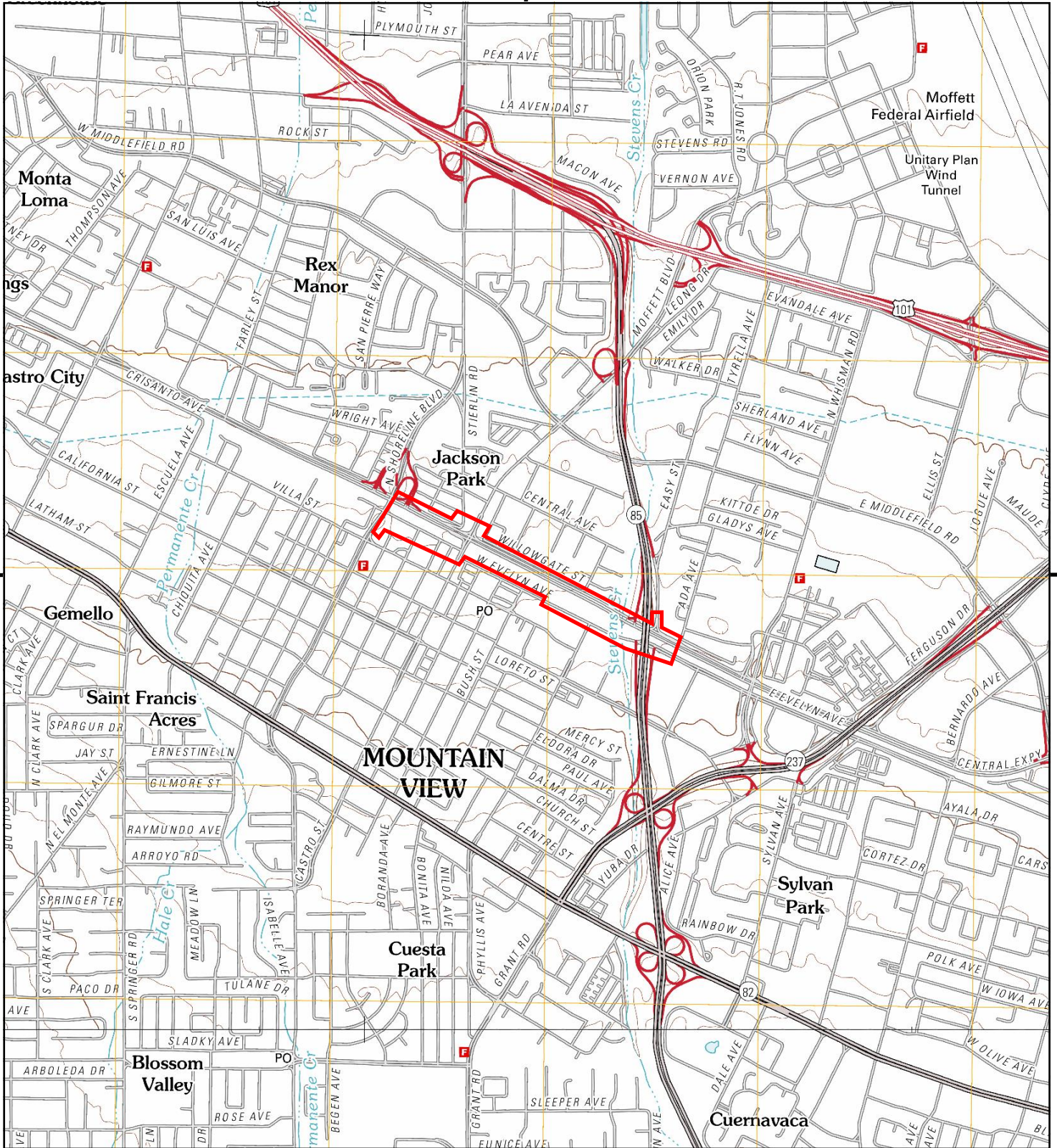


Palo Alto
1899
15-minute, 62500

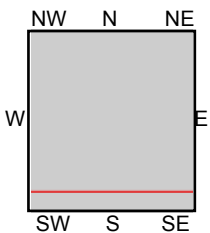
1897 Source Sheets



Palo Alto
1897
15-minute, 62500



This report includes information from the following map sheet(s).



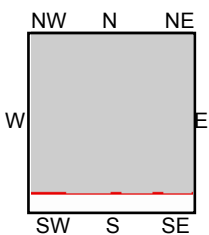
TP, Mountain View, 2012, 7.5-minute
S, Cupertino, 2012, 7.5-minute

SITE NAME: Mountain View Grade Separation
ADDRESS: Easy Street and Central Expressway
Mountain View, CA 94043
CLIENT: Kimley Horn & Associates, Inc.





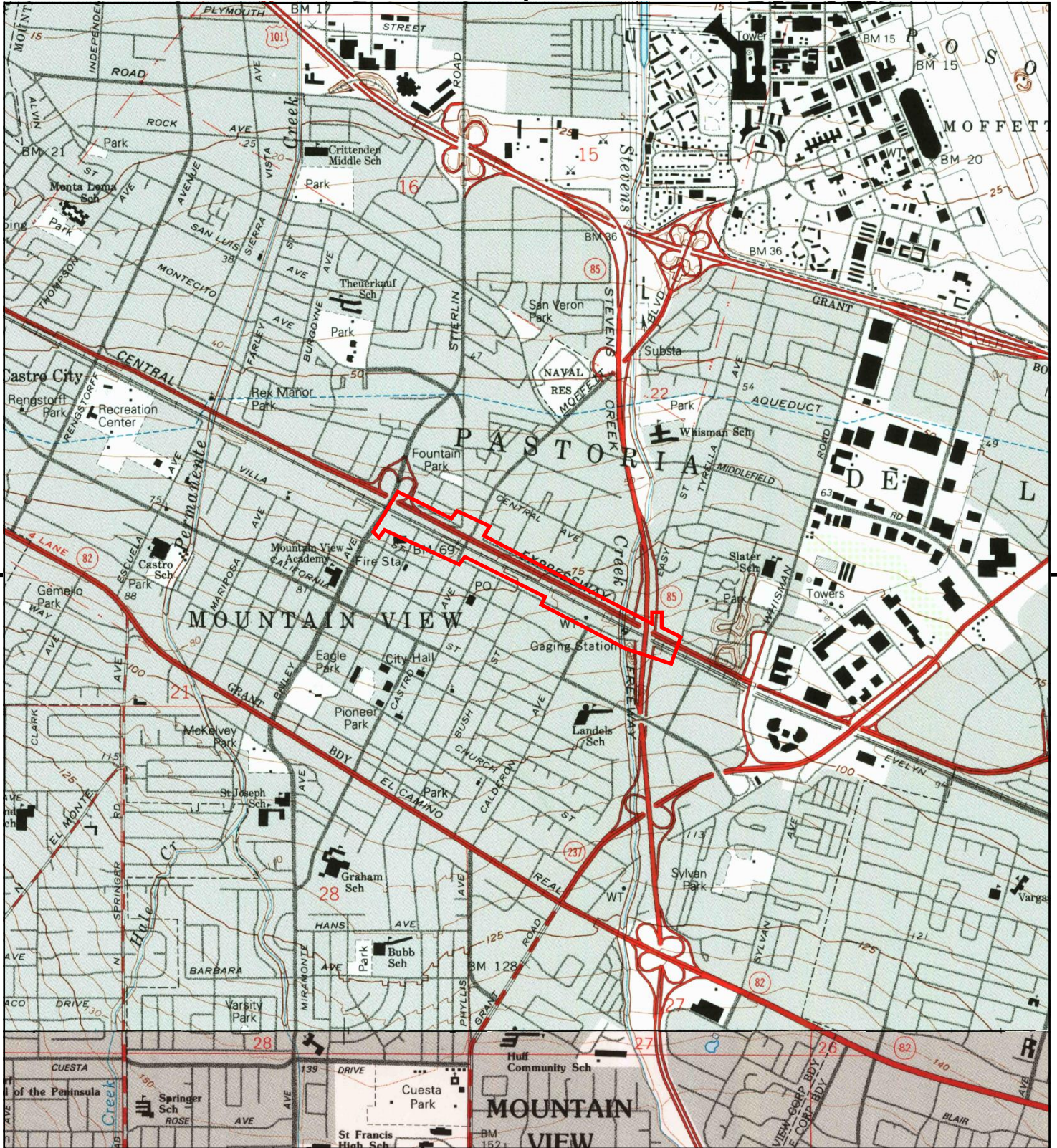
This report includes information from the following map sheet(s).



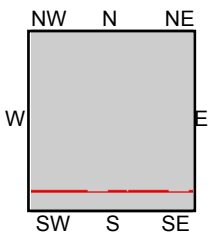
TP, Mountain View, 1997, 7.5-minute

SITE NAME: Mountain View Grade Separation
ADDRESS: Easy Street and Central Expressway
Mountain View, CA 94043
CLIENT: Kimley Horn & Associates, Inc.





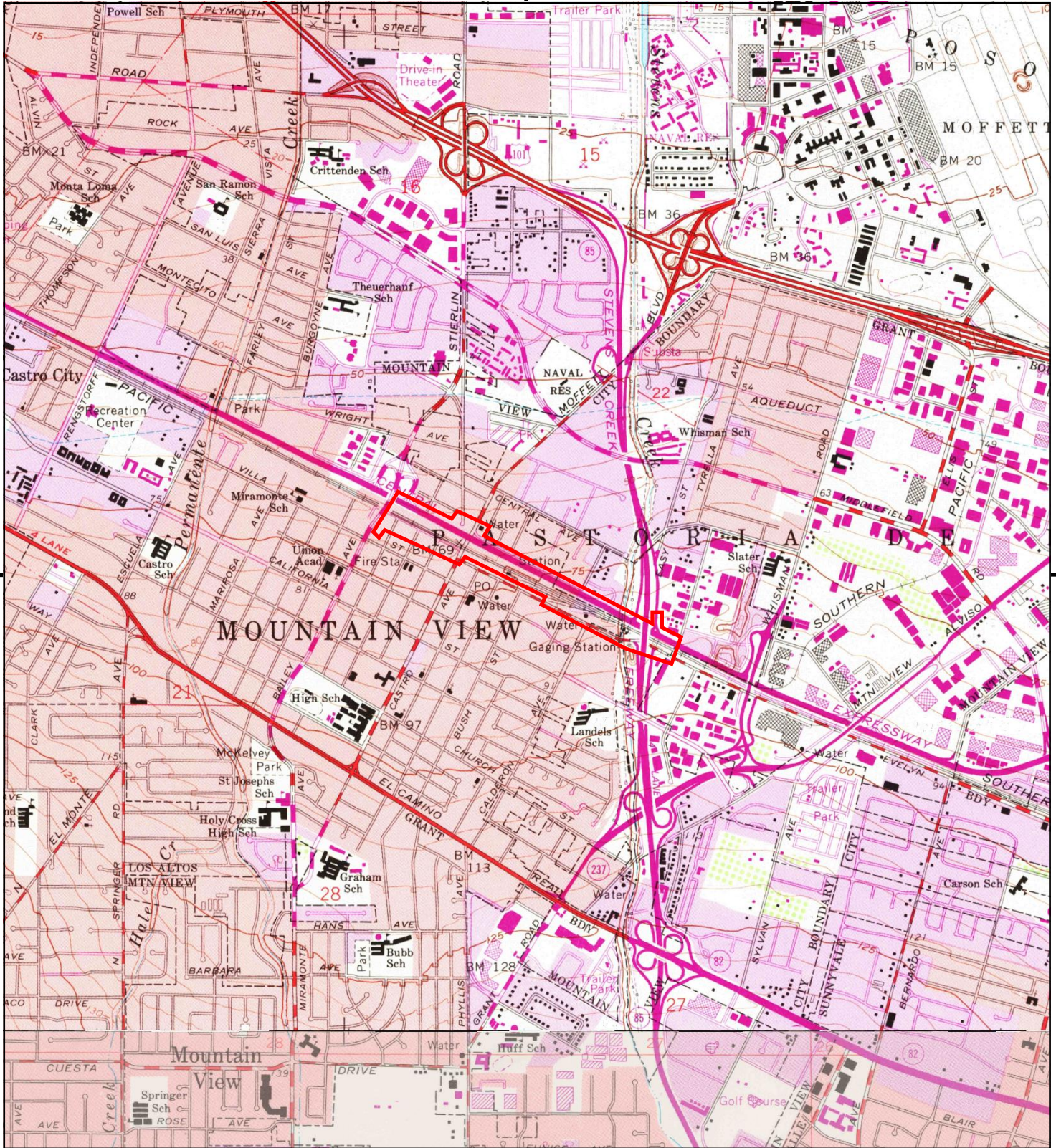
This report includes information from the following map sheet(s).



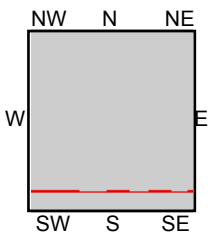
TP, Mountain View, 1995, 7.5-minute
S, Cupertino, 1995, 7.5-minute

SITE NAME: Mountain View Grade Separation
ADDRESS: Easy Street and Central Expressway
Mountain View, CA 94043
CLIENT: Kimley Horn & Associates, Inc.





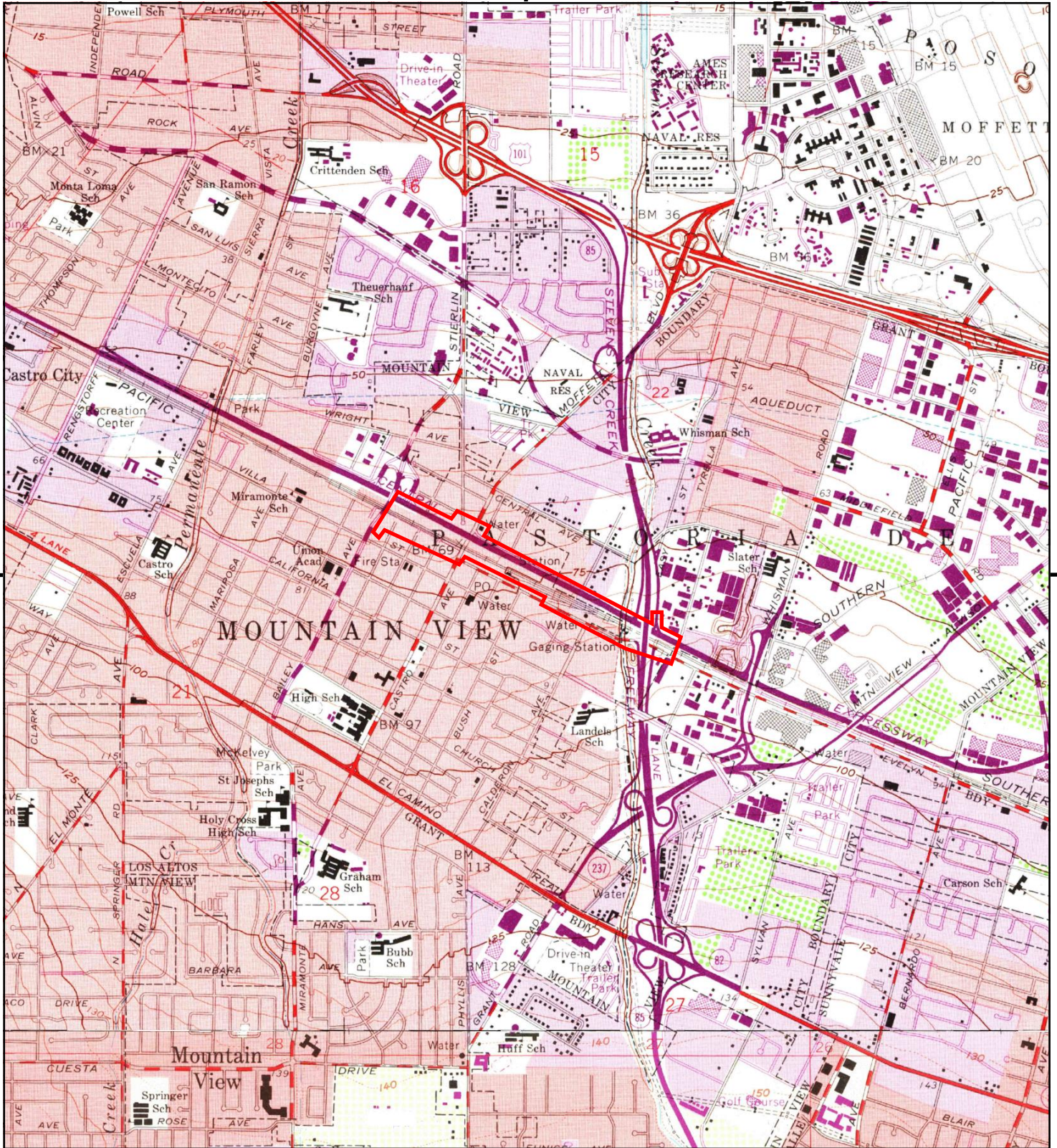
This report includes information from the following map sheet(s).



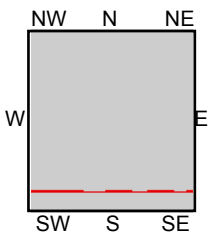
TP, Mountain View, 1981, 7.5-minute
S, Cupertino, 1980, 7.5-minute

SITE NAME: Mountain View Grade Separation
ADDRESS: Easy Street and Central Expressway
Mountain View, CA 94043
CLIENT: Kimley Horn & Associates, Inc.





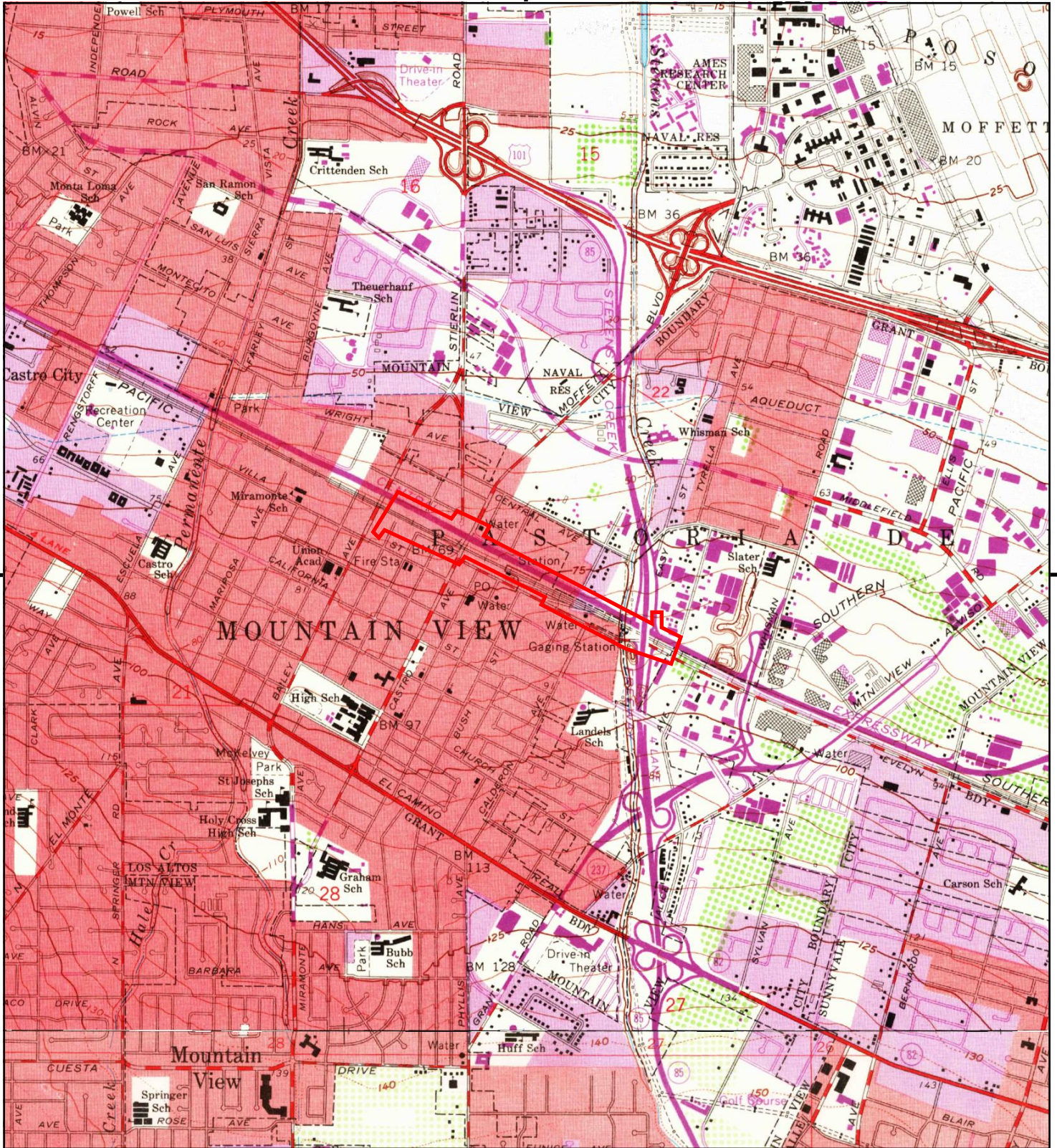
This report includes information from the following map sheet(s).



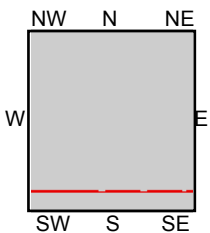
TP, Mountain View, 1973, 7.5-minute
S, Cupertino, 1973, 7.5-minute

SITE NAME: Mountain View Grade Separation
ADDRESS: Easy Street and Central Expressway
Mountain View, CA 94043
CLIENT: Kimley Horn & Associates, Inc.





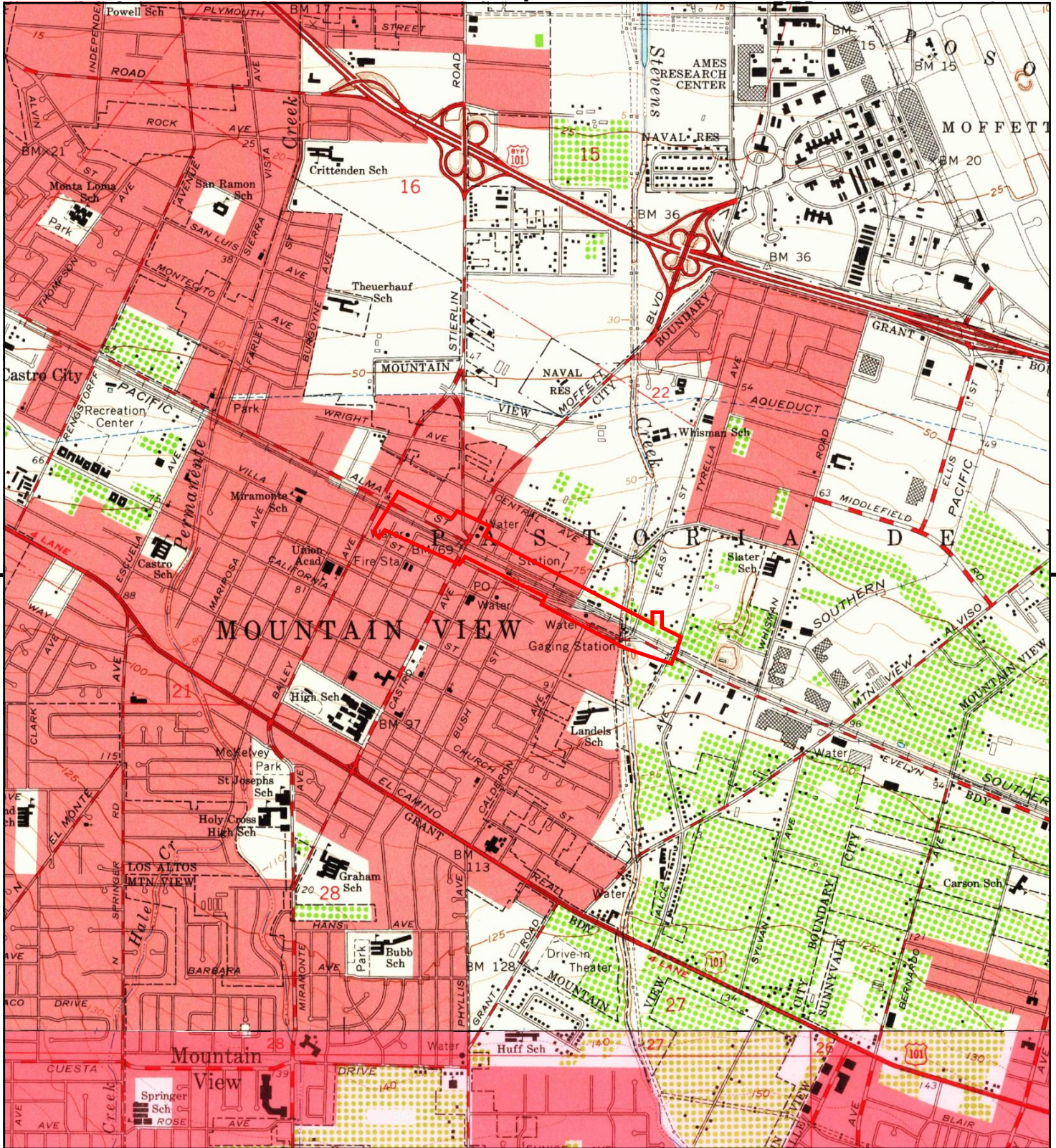
This report includes information from the following map sheet(s).



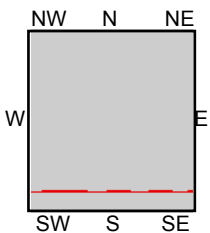
TP, Mountain View, 1968, 7.5-minute
S, Cupertino, 1968, 7.5-minute

SITE NAME: Mountain View Grade Separation
ADDRESS: Easy Street and Central Expressway
Mountain View, CA 94043
CLIENT: Kimley Horn & Associates, Inc.





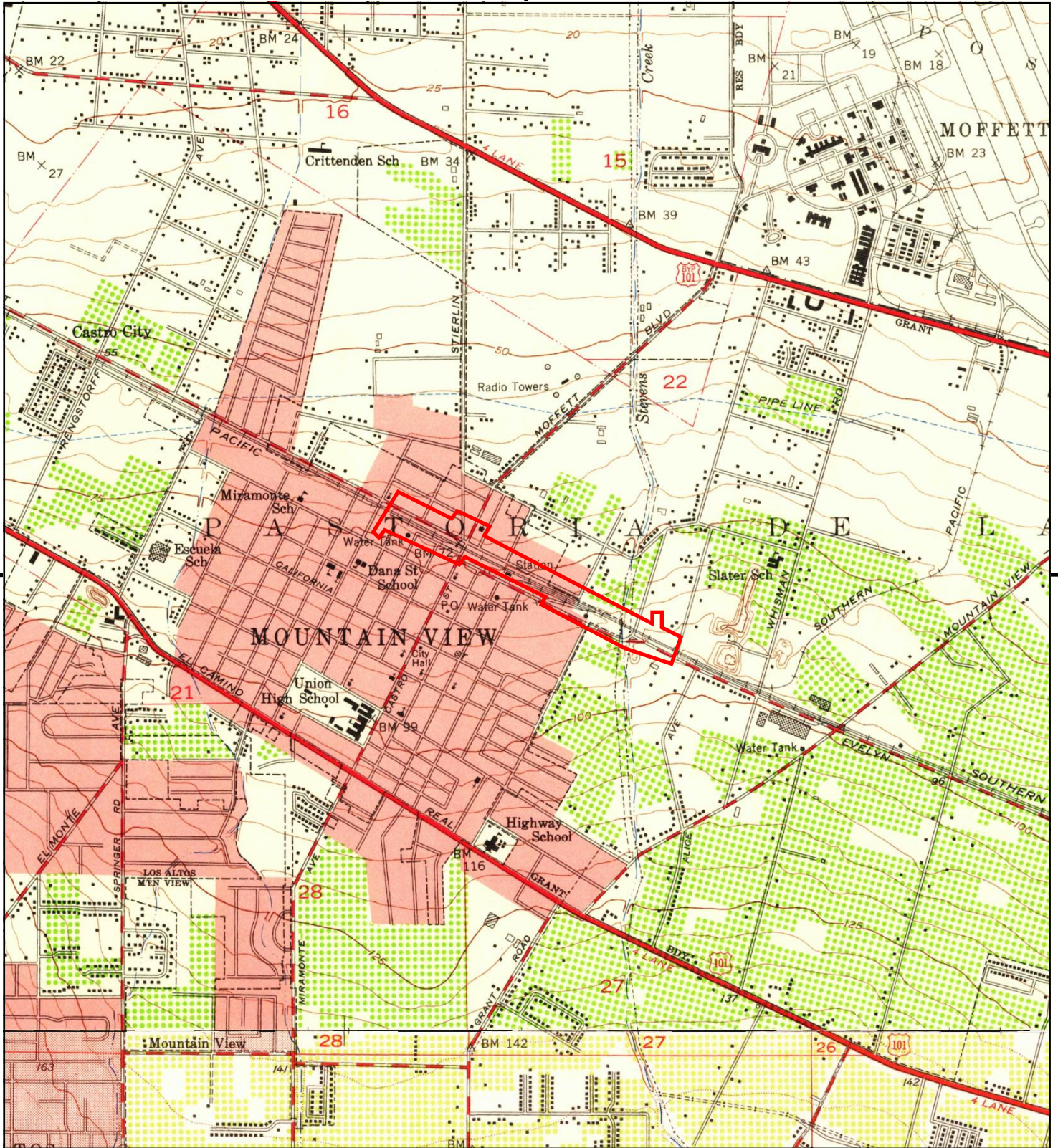
This report includes information from the following map sheet(s).



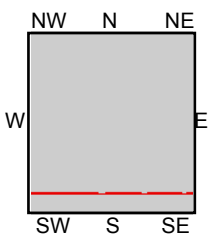
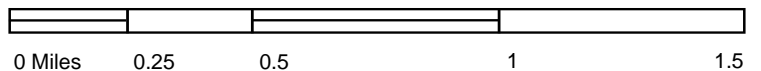
TP, Mountain View, 1961, 7.5-minute
S, Cupertino, 1961, 7.5-minute

SITE NAME: Mountain View Grade Separation
ADDRESS: Easy Street and Central Expressway
Mountain View, CA 94043
CLIENT: Kimley Horn & Associates, Inc.





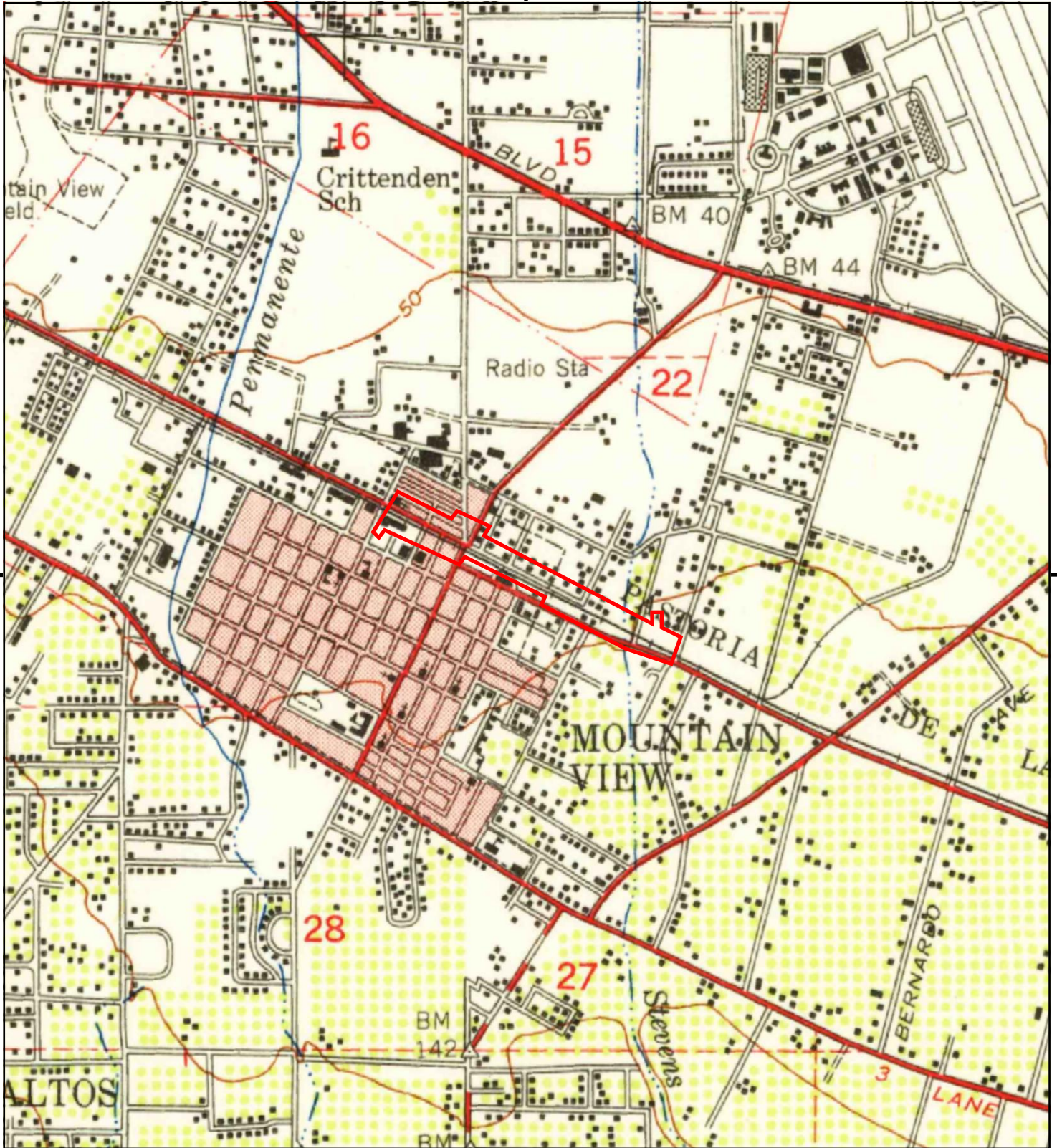
This report includes information from the following map sheet(s).



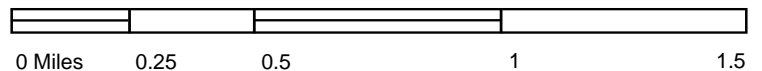
TP, Mountain View, 1953, 7.5-minute
S, Cupertino, 1953, 7.5-minute

SITE NAME: Mountain View Grade Separation
ADDRESS: Easy Street and Central Expressway
Mountain View, CA 94043
CLIENT: Kimley Horn & Associates, Inc.





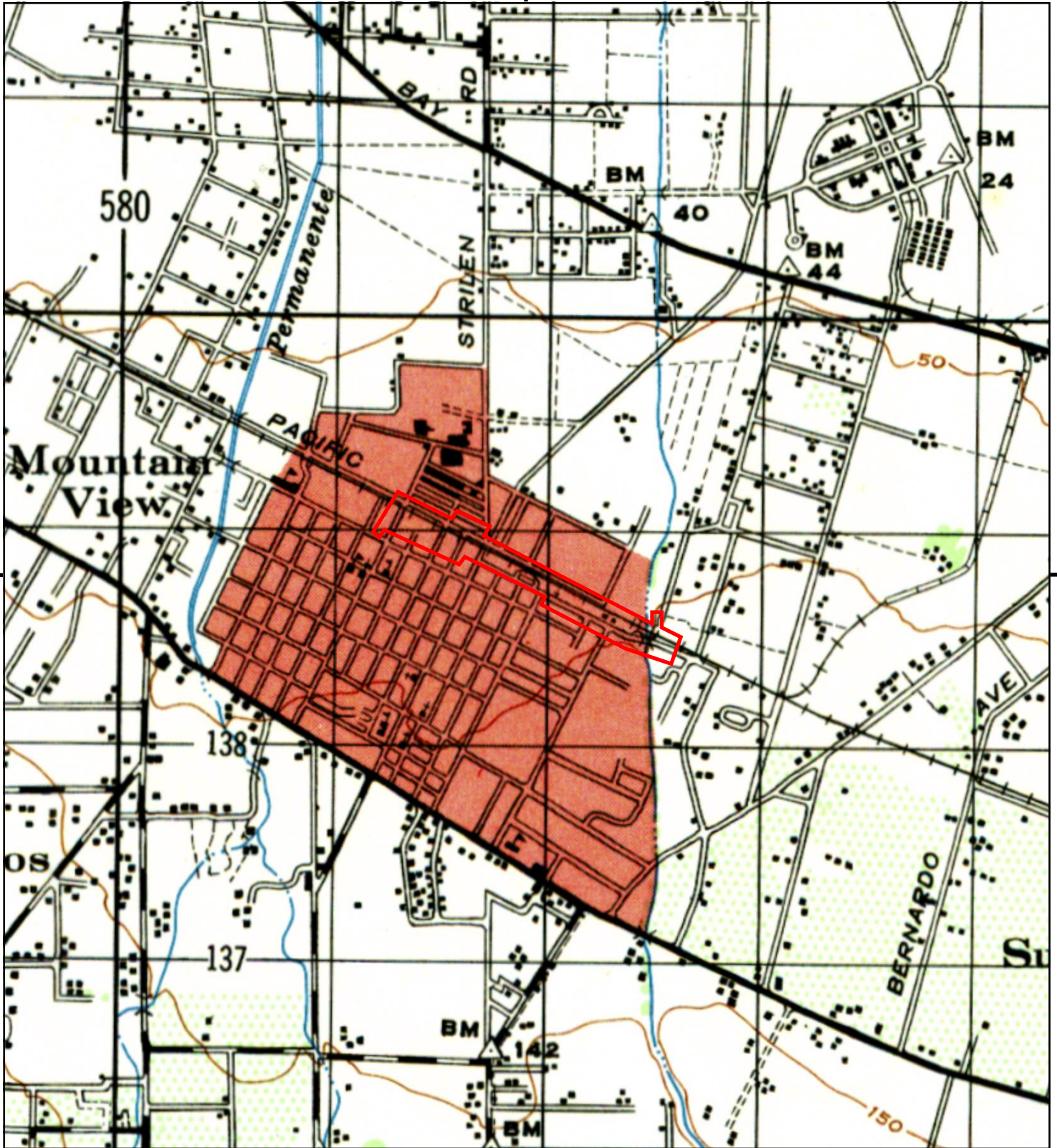
This report includes information from the following map sheet(s).



TP, Palo Alto, 1948, 15-minute

SITE NAME: Mountain View Grade Separation
 ADDRESS: Easy Street and Central Expressway
 Mountain View, CA 94043
 CLIENT: Kimley Horn & Associates, Inc.





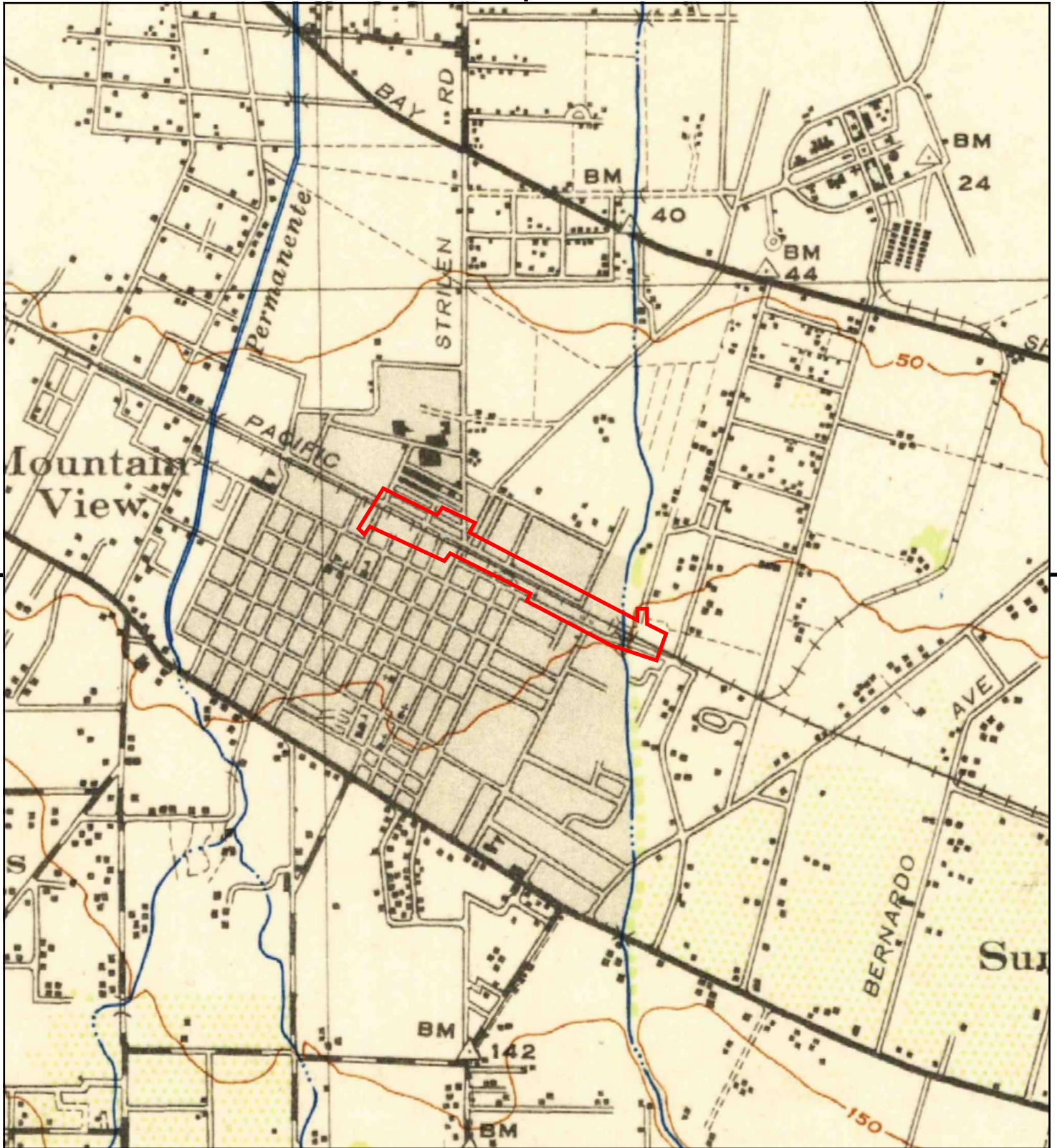
This report includes information from the following map sheet(s).



TP, PALO ALTO, 1947, 15-minute

SITE NAME: Mountain View Grade Separation
 ADDRESS: Easy Street and Central Expressway
 Mountain View, CA 94043
 CLIENT: Kimley Horn & Associates, Inc.





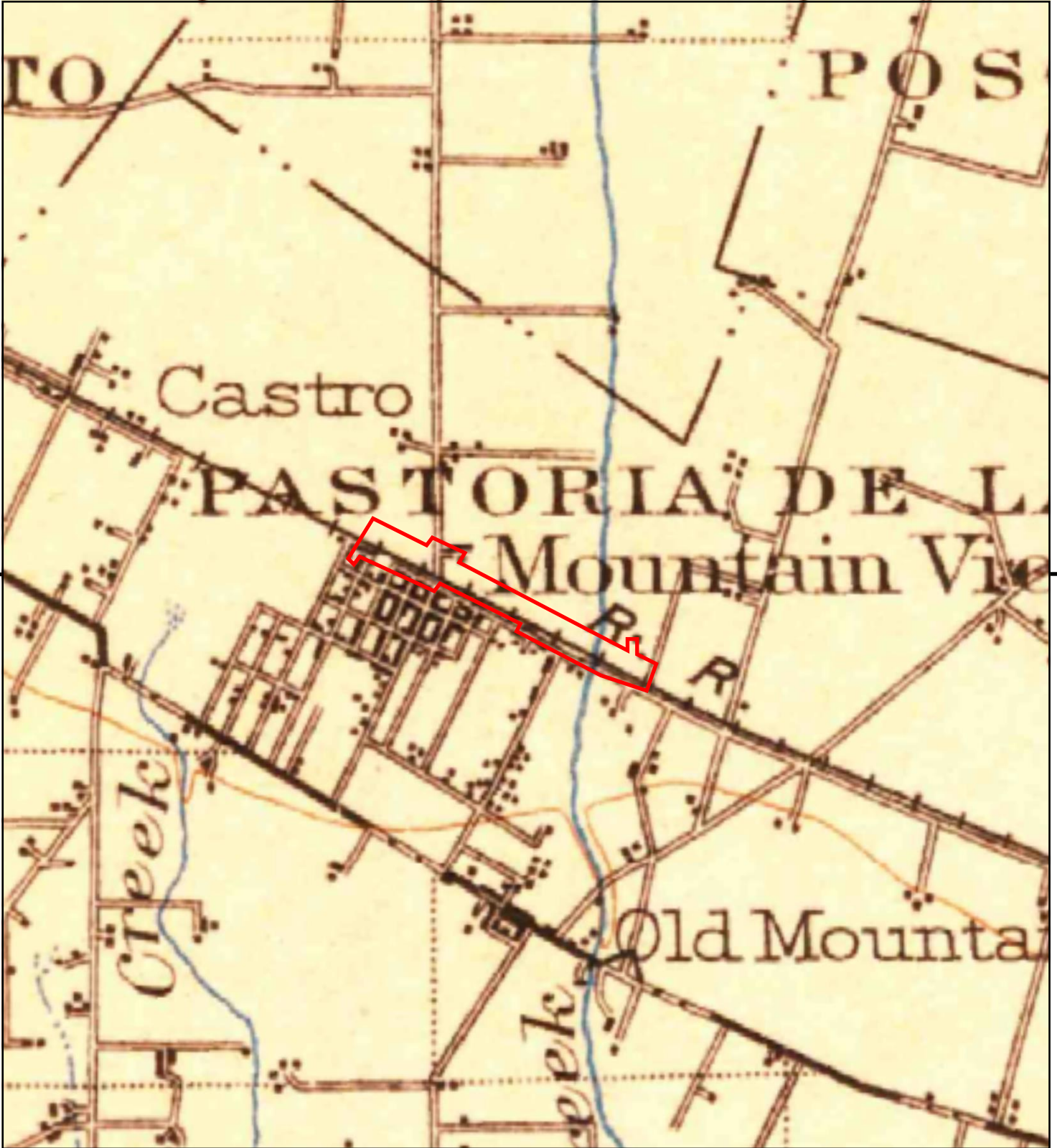
This report includes information from the following map sheet(s).



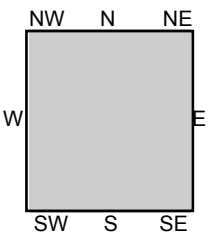
TP, Palo Alto, 1943, 15-minute

SITE NAME: Mountain View Grade Separation
ADDRESS: Easy Street and Central Expressway
Mountain View, CA 94043
CLIENT: Kimley Horn & Associates, Inc.





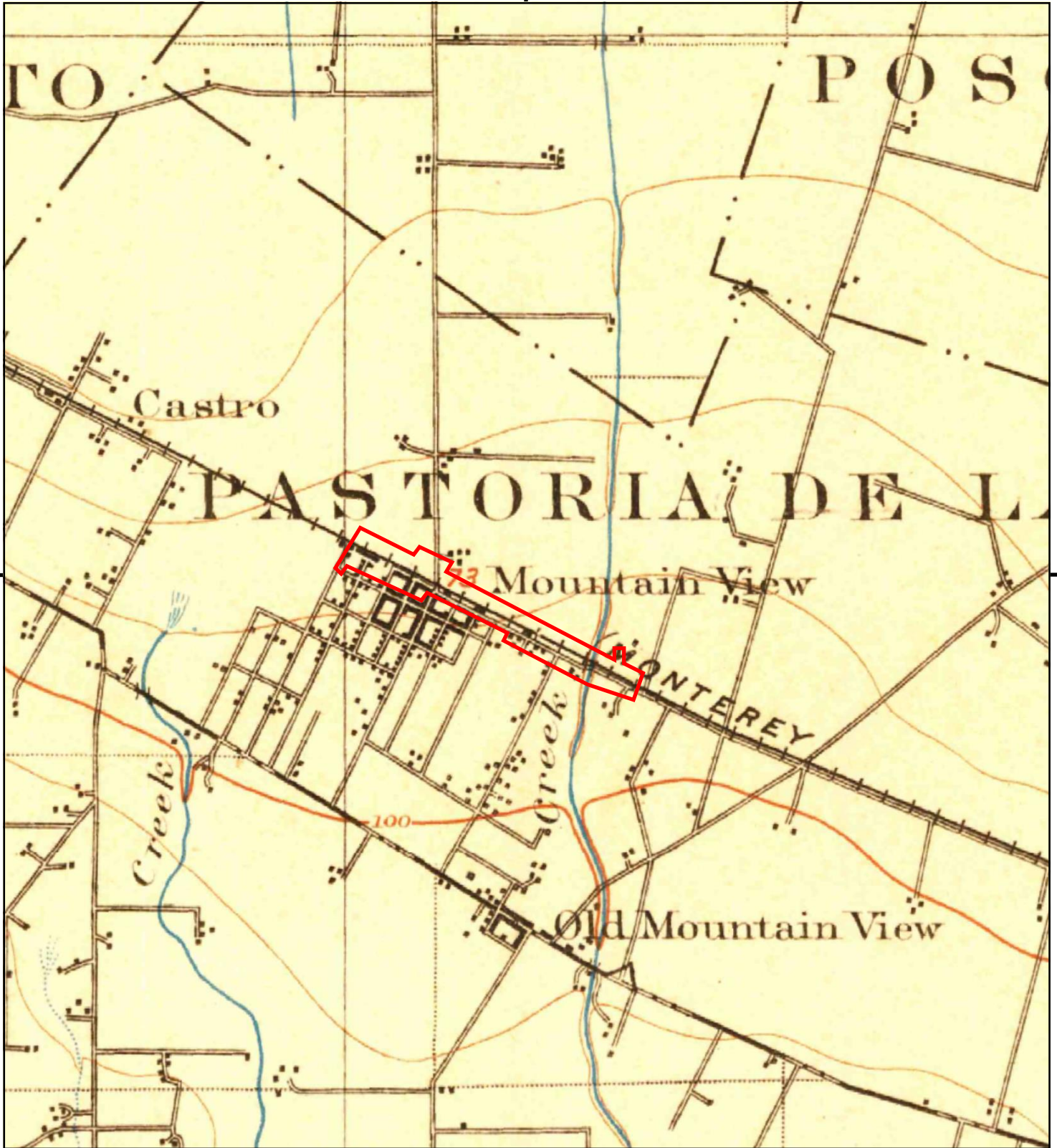
This report includes information from the following map sheet(s).



TP, Santa Cruz, 1902, 30-minute

SITE NAME: Mountain View Grade Separation
 ADDRESS: Easy Street and Central Expressway
 Mountain View, CA 94043
 CLIENT: Kimley Horn & Associates, Inc.





This report includes information from the following map sheet(s).



TP, Palo Alto, 1899, 15-minute

SITE NAME: Mountain View Grade Separation
 ADDRESS: Easy Street and Central Expressway
 Mountain View, CA 94043
 CLIENT: Kimley Horn & Associates, Inc.





This report includes information from the following map sheet(s).



TP, Palo Alto, 1897, 15-minute

SITE NAME: Mountain View Grade Separation
ADDRESS: Easy Street and Central Expressway
Mountain View, CA 94043
CLIENT: Kimley Horn & Associates, Inc.



APPENDIX E

EDR City Directory Report

Mountain View Grade Separation

Easy Street and Central Expressway
Mountain View, CA 94043

Inquiry Number: 5491557.5
November 21, 2018

The EDR-City Directory Abstract

TABLE OF CONTENTS

SECTION

Executive Summary

Findings

City Directory Images

Thank you for your business.

Please contact EDR at 1-800-352-0050
with any questions or comments.

Disclaimer - Copyright and Trademark Notice

This Report contains certain information obtained from a variety of public and other sources reasonably available to Environmental Data Resources, Inc. It cannot be concluded from this Report that coverage information for the target and surrounding properties does not exist from other sources. **NO WARRANTY EXPRESSED OR IMPLIED, IS MADE WHATSOEVER IN CONNECTION WITH THIS REPORT. ENVIRONMENTAL DATA RESOURCES, INC. SPECIFICALLY DISCLAIMS THE MAKING OF ANY SUCH WARRANTIES, INCLUDING WITHOUT LIMITATION, MERCHANTABILITY OR FITNESS FOR A PARTICULAR USE OR PURPOSE. ALL RISK IS ASSUMED BY THE USER. IN NO EVENT SHALL ENVIRONMENTAL DATA RESOURCES, INC. BE LIABLE TO ANYONE, WHETHER ARISING OUT OF ERRORS OR OMISSIONS, NEGLIGENCE, ACCIDENT OR ANY OTHER CAUSE, FOR ANY LOSS OR DAMAGE, INCLUDING, WITHOUT LIMITATION, SPECIAL, INCIDENTAL, CONSEQUENTIAL, OR EXEMPLARY DAMAGES. ANY LIABILITY ON THE PART OF ENVIRONMENTAL DATA RESOURCES, INC. IS STRICTLY LIMITED TO A REFUND OF THE AMOUNT PAID FOR THIS REPORT.** Purchaser accepts this Report "AS IS". Any analyses, estimates, ratings, environmental risk levels or risk codes provided in this Report are provided for illustrative purposes only, and are not intended to provide, nor should they be interpreted as providing any facts regarding, or prediction or forecast of, any environmental risk for any property. Only a Phase I Environmental Site Assessment performed by an environmental professional can provide information regarding the environmental risk for any property. Additionally, the information provided in this Report is not to be construed as legal advice.

Copyright 2017 by Environmental Data Resources, Inc. All rights reserved. Reproduction in any media or format, in whole or in part, of any report or map of Environmental Data Resources, Inc. or its affiliates is prohibited without prior written permission.

EDR and its logos (including Sanborn and Sanborn Map) are trademarks of Environmental Data Resources, Inc. or its affiliates. All other trademarks used herein are the property of their respective owners.

EXECUTIVE SUMMARY

DESCRIPTION

Environmental Data Resources, Inc.'s (EDR) City Directory Abstract is a screening tool designed to assist environmental professionals in evaluating potential liability on a target property resulting from past activities. EDR's City Directory Abstract includes a search and abstract of available city directory data. For each address, the directory lists the name of the corresponding occupant at five year intervals.

Business directories including city, cross reference and telephone directories were reviewed, if available, at approximately five year intervals for the years spanning 1922 through 2014. This report compiles information gathered in this review by geocoding the latitude and longitude of properties identified and gathering information about properties within 660 feet of the target property.

A summary of the information obtained is provided in the text of this report.

RECORD SOURCES

EDR's Digital Archive combines historical directory listings from sources such as Cole Information and Dun & Bradstreet. These standard sources of property information complement and enhance each other to provide a more comprehensive report.

EDR is licensed to reproduce certain City Directory works by the copyright holders of those works. The purchaser of this EDR City Directory Report may include it in report(s) delivered to a customer. Reproduction of City Directories without permission of the publisher or licensed vendor may be a violation of copyright.

Data by

infoUSA[®]

Copyright © 2008
All Rights Reserved

RESEARCH SUMMARY

The following research sources were consulted in the preparation of this report. An "X" indicates where information was identified in the source and provided in this report.

<u>Year</u>	<u>Source</u>	<u>TP</u>	<u>Adjoining</u>	<u>Text Abstract</u>	<u>Source Image</u>
2014	EDR Digital Archive	-	X	X	-
2010	EDR Digital Archive	-	X	X	-
2006	Haines Company, Inc.	-	-	-	-
2001	Haines Company, Inc.	-	X	X	-
2000	Haines Company	-	-	-	-
1996	Pacific Bell	-	-	-	-
1991	PACIFIC BELL WHITE PAGES	-	X	X	-
	Pacific Telephone	-	X	X	-
1986	Pacific Bell	-	X	X	-
1985	Pacific Bell	-	X	X	-
1982	Pacific Telephone	-	X	X	-
1980	Pacific Telephone	-	X	X	-

EXECUTIVE SUMMARY

<u>Year</u>	<u>Source</u>	<u>TP</u>	<u>Adjoining</u>	<u>Text Abstract</u>	<u>Source Image</u>
1978	R. L. Polk & Co.	-	-	-	-
1975	Pacific Telephone	-	X	X	-
1974	R. L. Polk Co.	-	-	-	-
1970	R. L. Polk Co.	-	-	-	-
1968	R. L. Polk Co.	-	X	X	-
1966	R. L. POLK	-	-	-	-
1965	R. L. Polk Co.	-	-	-	-
1964	R. L. Polk Co.	-	-	-	-
1963	Pacific Telephone	-	X	X	-
1962	R. L. Polk & Co.	-	X	X	-
1960	R. L. Polk Co.	-	-	-	-
1957	Pacific Telephone	-	X	X	-
1955	R.L. Polk and Co Publishers	-	-	-	-
1950	R. L. Polk Co.	-	X	X	-
	R. L. Polk & Co.	-	X	X	-
1946	R. L. Polk Co.	-	-	-	-
1945	R. L. Polk & Co.	-	X	X	-
1942	R.L. Polk	-	-	-	-
1940	R. L. Polk & Co.	-	X	X	-
1936	R. L. Polk Co.	-	-	-	-
1935	R. L. Polk & Co.	-	X	X	-
	R. L. Polk & Co. of California	-	X	X	-
1931	R. L. Polk Co.	-	-	-	-
1930	R. L. Polk & Co. of California	-	X	X	-
1926	R. L. Polk Co.	-	-	-	-
1925	R. L. Polk Co.	-	-	-	-
1922	R. L. Polk Co.	-	-	-	-

EXECUTIVE SUMMARY

SELECTED ADDRESSES

The following addresses were selected by the client, for EDR to research. An "X" indicates where information was identified.

<u>Address</u>	<u>Type</u>	<u>Findings</u>
181 W Evelyn Avenue	Client Entered	X
117 Easy Street	Client Entered	X
699 W Evelyn Avenue	Client Entered	
727 W Evelyn Avenue	Client Entered	X
899 W Evelyn Avenue	Client Entered	
100 Moffett Boulevard	Client Entered	X
157 Moffett Boulevard	Client Entered	X
102 Castro Street	Client Entered	X
47 Easy Street	Client Entered	

FINDINGS

TARGET PROPERTY INFORMATION

ADDRESS

Easy Street and Central Expressway
Mountain View, CA 94043

FINDINGS DETAIL

Target Property research detail.

FINDINGS

ADJOINING PROPERTY DETAIL

The following Adjoining Property addresses were researched for this report. Detailed findings are provided for each address.

ANDSBURY AVE

210 ANDSBURY AVE

<u>Year</u>	<u>Uses</u>	<u>Source</u>
1963	Cali Jos A	Pacific Telephone

212 ANDSBURY AVE

<u>Year</u>	<u>Uses</u>	<u>Source</u>
1963	Blum Larry G	Pacific Telephone

Andsbury Ave

247 Andsbury Ave

<u>Year</u>	<u>Uses</u>	<u>Source</u>
2014	LJUNGQUIST PAINTING	EDR Digital Archive
	LJUNGQUIST PAINTING	EDR Digital Archive
2010	LJUNGQUIST PAINTING	EDR Digital Archive
	LJUNGQUIST PAINTING	EDR Digital Archive

ANDSBURY AVE

247 ANDSBURY AVE

<u>Year</u>	<u>Uses</u>	<u>Source</u>
2001	SERRARosa SLAVIN Jonalhan	Haines Company, Inc.
	SLAVIN Lourse Marcoux	Haines Company, Inc.
1986	Nicol S	Pacific Bell
	NICOL S	Pacific Bell
1982	Steffens Richard	Pacific Telephone
1975	West Douglas	Pacific Telephone

250 ANDSBURY AVE

<u>Year</u>	<u>Uses</u>	<u>Source</u>
2001	SSCHWARTZTamirr	Haines Company, Inc.
1991	Schwartz Tamima	Pacific Telephone
1986	SCHWARTZ TAMIMA	Pacific Bell
	Schwartz Tamima	Pacific Bell

FINDINGS

<u>Year</u>	<u>Uses</u>	<u>Source</u>
1982	Schwartz Tamima	Pacific Telephone
1975	Christensen Jack	Pacific Telephone

Andsbury Ave

262 Andsbury Ave

<u>Year</u>	<u>Uses</u>	<u>Source</u>
2014	SHANE GREENWOOD	EDR Digital Archive
	SHANE GREENWOOD	EDR Digital Archive
2010	PLANE CRAZY SOFTWARE	EDR Digital Archive
	PLANE CRAZY SOFTWARE	EDR Digital Archive

BUSH

100 BUSH

<u>Year</u>	<u>Uses</u>	<u>Source</u>
1985	BRITISH COMLMBIA CANADA TOURIST INFORMATION	Pacific Bell

194 BUSH

<u>Year</u>	<u>Uses</u>	<u>Source</u>
1975	R & HI PLASTICS	Pacific Telephone

207 BUSH

<u>Year</u>	<u>Uses</u>	<u>Source</u>
1986	Mueller Ronald E	Pacific Bell
	MUELLER BUSINESS SERVICES INC	Pacific Bell

BUSH ST

100 BUSH ST

<u>Year</u>	<u>Uses</u>	<u>Source</u>
1991	MEIS & WAITE ATTYS	PACIFIC BELL WHITE PAGES
	JMB CARLYLE	PACIFIC BELL WHITE PAGES
	JMB CALIFORNIA	PACIFIC BELL WHITE PAGES

183 BUSH ST

<u>Year</u>	<u>Uses</u>	<u>Source</u>
1975	OLIVO JAS J	Pacific Telephone
1957	OLIVO JAS J	Pacific Telephone

FINDINGS

206 BUSH ST

<u>Year</u>	<u>Uses</u>	<u>Source</u>
2001	SUGIMOTO Toyeko	Haines Company, Inc.
1968	KITT CLIFFORD	R. L. Polk Co.
1962	WAKATANI GEO K (FUSAYO) GDNR	R. L. Polk & Co.
1950	BUSH HOWARD USN	R. L. Polk & Co.
1945	TGOLICK BSE GOMES AUG A (ANNA) LAB	R. L. Polk & Co.

207 BUSH ST

<u>Year</u>	<u>Uses</u>	<u>Source</u>
2001	XXXX	Haines Company, Inc.
1986	MUELLER RONALD E	Pacific Bell
1968	NO RETURN	R. L. Polk Co.
1962	SPAJICUNG JOHN LP (LN3AXJOLRIE) CRARRIER P0	R. L. Polk & Co.
	ANDERSON R PEARL (WID TONY)	R. L. Polk & Co.
1945	TED E (EMMA I) USMC	R. L. Polk & Co.
1940	NAVARRO VICTORIA (WID JOS)	R. L. Polk & Co.

Castro Street

102 Castro Street

<u>Year</u>	<u>Uses</u>	<u>Source</u>
2001	SMITH Madeline Tv HNKLED SPRING	Haines Company, Inc.
1991	HOT PALACE	Pacific Telephone
	BILLINGS THOMAS & ASSOC	Pacific Telephone
1986	HOUSE OF CHINA	Pacific Bell
	House Of China	Pacific Bell
1975	CENTRAL STATIONERS	Pacific Telephone
1968	SAFE DRAPE CO CLNS	R. L. Polk Co.
1957	COURTESY CLEANERS PLANT	Pacific Telephone
1935	TER	R. L. Polk & Co. of California
1930	TER	R. L. Polk & Co. of California

CENTRAL EXPY

490 CENTRAL EXPY

<u>Year</u>	<u>Uses</u>	<u>Source</u>
1962	SINGLEY EUNICE M MRS TELLER BANK OF AMERICA	R. L. Polk & Co.

FINDINGS

493 CENTRAL EXPY

<u>Year</u>	<u>Uses</u>	<u>Source</u>
1962	BUCKELEW BILLIE (MARIAN) FCTY WKR INTL PAPER	R. L. Polk & Co.

CENTRL AU

463 CENTRL AU

<u>Year</u>	<u>Uses</u>	<u>Source</u>
1975	Horton Larry N	Pacific Telephone

CENTRL AVENUE MNO PARK

458 CENTRL AVENUE MNO PARK

<u>Year</u>	<u>Uses</u>	<u>Source</u>
1975	Jones Alan C	Pacific Telephone

Easy Street

117 Easy Street

<u>Year</u>	<u>Uses</u>	<u>Source</u>
2001	OHALLIGAN Lon	Haines Company, Inc.
1991	Miller Ken	Pacific Telephone
	Shine Bill	Pacific Telephone
1982	Pennock S S	Pacific Telephone
1975	Pennock S S	Pacific Telephone
	S S PENNOCK COMPANY	Pacific Telephone

EVELYN AVE

333 EVELYN AVE

<u>Year</u>	<u>Uses</u>	<u>Source</u>
1968	DICKINSON AWNING CO	R. L. Polk Co.

335 EVELYN AVE

<u>Year</u>	<u>Uses</u>	<u>Source</u>
1968	MASTERSON BEARING CO INC	R. L. Polk Co.

337 EVELYN AVE

<u>Year</u>	<u>Uses</u>	<u>Source</u>
1968	COLLINS DRAPERIES	R. L. Polk Co.
	UPHOLSTERY & DRAPERY	R. L. Polk Co.

FINDINGS

<u>Year</u>	<u>Uses</u>	<u>Source</u>
1968	MOUNTAIN VIEW	R. L. Polk Co.

339 EVELYN AVE

<u>Year</u>	<u>Uses</u>	<u>Source</u>
1968	BOBS TRANSMISSIONS REPR	R. L. Polk Co.

340 EVELYN AVE

<u>Year</u>	<u>Uses</u>	<u>Source</u>
1991	N MBER W PHFF	PACIFIC BELL WHITE PAGES

341 EVELYN AVE

<u>Year</u>	<u>Uses</u>	<u>Source</u>
1968	VACANT	R. L. Polk Co.

386 EVELYN AVE

<u>Year</u>	<u>Uses</u>	<u>Source</u>
1935	COOLEY MERLE CANNERYWKR LIBBY MC NEILL & LIBBY	R. L. Polk & Co. of California

401 EVELYN AVE

<u>Year</u>	<u>Uses</u>	<u>Source</u>
1968	HERITAGE INTERIORS CABINETS	R. L. Polk Co.

405 EVELYN AVE

<u>Year</u>	<u>Uses</u>	<u>Source</u>
1968	SEQUOIA INSTITUTE SCH	R. L. Polk Co.

410 EVELYN AVE

<u>Year</u>	<u>Uses</u>	<u>Source</u>
1968	WALLBOARD SERVICE CO INC	R. L. Polk Co.
	MOUNTAIN VIEW	R. L. Polk Co.

421 EVELYN AVE

<u>Year</u>	<u>Uses</u>	<u>Source</u>
1968	PAINTS INC	R. L. Polk Co.

423 EVELYN AVE

<u>Year</u>	<u>Uses</u>	<u>Source</u>
1968	STANGE ART FOREIGN CAR SERVICE	R. L. Polk Co.

FINDINGS

425 EVELYN AVE

<u>Year</u>	<u>Uses</u>	<u>Source</u>
1968	KILPATRICKS BAKERIES	R. L. Polk Co.
	INC BAKED GOODS	R. L. Polk Co.

455 EVELYN AVE

<u>Year</u>	<u>Uses</u>	<u>Source</u>
1968	MINTONS LUMBER & SUPPLY	R. L. Polk Co.

599 EVELYN AVE

<u>Year</u>	<u>Uses</u>	<u>Source</u>
1968	MINTON CO PLANING MILLS	R. L. Polk Co.
1957	MINTON LUMBER CO	Pacific Telephone

655 EVELYN AVE

<u>Year</u>	<u>Uses</u>	<u>Source</u>
1986	ACADEMY LIFE INSURANCE CO	Pacific Bell
	N CO A SERVICE CENTER	Pacific Bell
	NON COMMISSIONED OFFICERS ASSN	Pacific Bell
1968	VACANT	R. L. Polk Co.
1957	CARR FRED & SON CARR S	Pacific Telephone
	CARR S	Pacific Telephone

657 EVELYN AVE

<u>Year</u>	<u>Uses</u>	<u>Source</u>
1957	CHEW HERBERT	Pacific Telephone

EVELYN AVE W

333 EVELYN AVE W

<u>Year</u>	<u>Uses</u>	<u>Source</u>
2001	e TROWBRIDGE Alberta	Haines Company, Inc.
	HOTVOICECOM	Haines Company, Inc.

335 EVELYN AVE W

<u>Year</u>	<u>Uses</u>	<u>Source</u>
2001	XXXX	Haines Company, Inc.
1991	MOUNTAIN VIEW PLUMBING	Pacific Telephone

337 EVELYN AVE W

<u>Year</u>	<u>Uses</u>	<u>Source</u>
2001	XXXX	Haines Company, Inc.

FINDINGS

<u>Year</u>	<u>Uses</u>	<u>Source</u>
1991	MT VIEW UPHOLSTERY	Pacific Telephone

339 EVELYN AVE W

<u>Year</u>	<u>Uses</u>	<u>Source</u>
2001	XXXX	Haines Company, Inc.

401 EVELYN AVE W

<u>Year</u>	<u>Uses</u>	<u>Source</u>
2001	HERITAGECABINETS	Haines Company, Inc.
	OTEVIS Michael	Haines Company, Inc.
1991	HERITAGE CABINETS	Pacific Telephone

405 EVELYN AVE W

<u>Year</u>	<u>Uses</u>	<u>Source</u>
1991	BUILDERS PRE HUNG DOORS	Pacific Telephone

410 EVELYN AVE W

<u>Year</u>	<u>Uses</u>	<u>Source</u>
2001	XXXX	Haines Company, Inc.

421 EVELYN AVE W

<u>Year</u>	<u>Uses</u>	<u>Source</u>
2001	XXXX	Haines Company, Inc.

423 EVELYN AVE W

<u>Year</u>	<u>Uses</u>	<u>Source</u>
2001	XXXX	Haines Company, Inc.

425 EVELYN AVE W

<u>Year</u>	<u>Uses</u>	<u>Source</u>
2001	EATON Herbert FLEX IT	Haines Company, Inc.
1991	FLEX IT	Pacific Telephone

455 EVELYN AVE W

<u>Year</u>	<u>Uses</u>	<u>Source</u>
2001	CLOHAN Frank MINTONS	Haines Company, Inc.
	LUMBEE&SPLY	Haines Company, Inc.
1991	MINTONS LUMBER & SUPPLY	Pacific Telephone

FINDINGS

555 EVELYN AVE W

<u>Year</u>	<u>Uses</u>	<u>Source</u>
2001	XXXX	Haines Company, Inc.

655 EVELYN AVE W

<u>Year</u>	<u>Uses</u>	<u>Source</u>
1991	FACILITIES PLANNING & DEVELOPMENT	Pacific Telephone
	CAD PLUS TRAINING	Pacific Telephone
	CLIFFORD PHARMACIES	Pacific Telephone
	WESELOH SWANSON & ASSOCIATES	Pacific Telephone
	UNITED STATES GOVERNMENT	Pacific Telephone

659 EVELYN AVE W

<u>Year</u>	<u>Uses</u>	<u>Source</u>
2001	CLASSIFIED PAC STAR REALTY	Haines Company, Inc.
	WEAVER GLENN AAIA	Haines Company, Inc.
	MOUNTNVW VOICE	Haines Company, Inc.
	ACUPNCTRE MOUNTNVW VOICE	Haines Company, Inc.
	WEAVER&ASSOCIATES HERBALIST	Haines Company, Inc.
	CARMEN	Haines Company, Inc.

FRONT LN

500 FRONT LN

<u>Year</u>	<u>Uses</u>	<u>Source</u>
2001	ROSENBE 0 Kenneth	Haines Company, Inc.

505 FRONT LN

<u>Year</u>	<u>Uses</u>	<u>Source</u>
2001	TOKUNAGAJamie	Haines Company, Inc.

510 FRONT LN

<u>Year</u>	<u>Uses</u>	<u>Source</u>
2001	SKELLEYScot I	Haines Company, Inc.

515 FRONT LN

<u>Year</u>	<u>Uses</u>	<u>Source</u>
2001	ROBNSONMark	Haines Company, Inc.

FINDINGS

520 FRONT LN

<u>Year</u>	<u>Uses</u>	<u>Source</u>
2001	PALERMO Gregory	Haines Company, Inc.

525 FRONT LN

<u>Year</u>	<u>Uses</u>	<u>Source</u>
2001	LAW Hung	Haines Company, Inc.

530 FRONT LN

<u>Year</u>	<u>Uses</u>	<u>Source</u>
2001	IREMONGERStephen	Haines Company, Inc.

535 FRONT LN

<u>Year</u>	<u>Uses</u>	<u>Source</u>
2001	SHUM Henry	Haines Company, Inc.

540 FRONT LN

<u>Year</u>	<u>Uses</u>	<u>Source</u>
2001	OCHAMINag F	Haines Company, Inc.

545 FRONT LN

<u>Year</u>	<u>Uses</u>	<u>Source</u>
2001	TOGASAKIJohn	Haines Company, Inc.

550 FRONT LN

<u>Year</u>	<u>Uses</u>	<u>Source</u>
2001	KRAMES Michael	Haines Company, Inc.

Front Ln

555 Front Ln

<u>Year</u>	<u>Uses</u>	<u>Source</u>
2014	LIQUID SYSTEMS INC	EDR Digital Archive
	VOLT VENTURES	EDR Digital Archive
	VOLT VENTURES	EDR Digital Archive
	LIQUID SYSTEMS INC	EDR Digital Archive
2010	LIQUID SYSTEMS INC	EDR Digital Archive
	LIQUID SYSTEMS INC	EDR Digital Archive

FINDINGS

FRONT LN

555 FRONT LN

<u>Year</u>	<u>Uses</u>	<u>Source</u>
2001	GOMATAMAruna	Haines Company, Inc.
	GOMATAM Sampalh	Haines Company, Inc.

560 FRONT LN

<u>Year</u>	<u>Uses</u>	<u>Source</u>
2001	SEUSUTTILDavid	Haines Company, Inc.

565 FRONT LN

<u>Year</u>	<u>Uses</u>	<u>Source</u>
2001	NEUMANN Rober	Haines Company, Inc.

570 FRONT LN

<u>Year</u>	<u>Uses</u>	<u>Source</u>
2001	BERGLUNDEnc	Haines Company, Inc.

575 FRONT LN

<u>Year</u>	<u>Uses</u>	<u>Source</u>
2001	WANGPO	Haines Company, Inc.

580 FRONT LN

<u>Year</u>	<u>Uses</u>	<u>Source</u>
2001	GOMATAM Sampalh	Haines Company, Inc.
	KROPELNICKIMartin	Haines Company, Inc.

FRONT WAY

599 FRONT WAY

<u>Year</u>	<u>Uses</u>	<u>Source</u>
1945	TREAS	R. L. Polk & Co.
1940	TREAS	R. L. Polk & Co.

HORIZN AVE

145 HORIZN AVE

<u>Year</u>	<u>Uses</u>	<u>Source</u>
1975	Stillwell C W	Pacific Telephone

FINDINGS

191 HORIZN AVE

<u>Year</u>	<u>Uses</u>	<u>Source</u>
1975	Lopez Trigo Hernan Sr	Pacific Telephone

Horizon Ave

140 Horizon Ave

<u>Year</u>	<u>Uses</u>	<u>Source</u>
2014	UNIFIED SERVICES	EDR Digital Archive
	UNIFIED SERVICES	EDR Digital Archive
2010	UNIFIED SERVICES	EDR Digital Archive
	UNIFIED SERVICES	EDR Digital Archive

HORIZON AVE

140 HORIZON AVE

<u>Year</u>	<u>Uses</u>	<u>Source</u>
2001	SVALERIOJesus	Haines Company, Inc.
1986	Allen W Gerald & Maria Navar	Pacific Bell
	ALLEN W GERALD & MARIA NAVAR	Pacific Bell
	ALLEN W GERALD	Pacific Bell
	Allen W Gerald	Pacific Bell
1982	Allen W Gerald & Maria Navar	Pacific Telephone

Horizon Ave

145 Horizon Ave

<u>Year</u>	<u>Uses</u>	<u>Source</u>
2014	CYNTHIA BAUTISTA	EDR Digital Archive
	CYNTHIA BAUTISTA	EDR Digital Archive
2010	CYNTHIA BAUTISTA	EDR Digital Archive
	CYNTHIA BAUTISTA	EDR Digital Archive

HORIZON AVE

145 HORIZON AVE

<u>Year</u>	<u>Uses</u>	<u>Source</u>
2001	BAUTISTADonald	Haines Company, Inc.
1991	Bautista Donald	Pacific Telephone
1986	BAUTISTA DONALD	Pacific Bell
	Bautista Donald	Pacific Bell

FINDINGS

<u>Year</u>	<u>Uses</u>	<u>Source</u>
1975	Baitista Donnald	Pacific Telephone

155 HORIZON AVE

<u>Year</u>	<u>Uses</u>	<u>Source</u>
2001	XXXX	Haines Company, Inc.
1991	Mancini E	Pacific Telephone
1986	Perica Marco	Pacific Bell
	PERICA MARCO	Pacific Bell
	MANCINAL E	Pacific Bell
	Mancinal E	Pacific Bell
1982	Mancini E	Pacific Telephone
1975	Mancint E	Pacific Telephone

Horizon Ave

160 Horizon Ave

<u>Year</u>	<u>Uses</u>	<u>Source</u>
2014	MARA WILDFEUER	EDR Digital Archive
	MARA WILDFEUER	EDR Digital Archive

HORIZON AVE

160 HORIZON AVE

<u>Year</u>	<u>Uses</u>	<u>Source</u>
2001	SHALLWilleam	Haines Company, Inc.
1986	Hall Marcia E	Pacific Bell
	HALL MARCIA E	Pacific Bell
1982	Hall Marcia E	Pacific Telephone

163 HORIZON AVE

<u>Year</u>	<u>Uses</u>	<u>Source</u>
2001	KNOBLOCK Dara	Haines Company, Inc.
	XXXX	Haines Company, Inc.

171 HORIZON AVE

<u>Year</u>	<u>Uses</u>	<u>Source</u>
1982	Price Loraine E	Pacific Telephone

FINDINGS

Horizon Ave

176 Horizon Ave

<u>Year</u>	<u>Uses</u>	<u>Source</u>
2014	SILTON SCOTT	EDR Digital Archive
	SILTON SCOTT	EDR Digital Archive
2010	SILTON SCOTT	EDR Digital Archive
	SILTON SCOTT	EDR Digital Archive

HORIZON AVE

176 HORIZON AVE

<u>Year</u>	<u>Uses</u>	<u>Source</u>
2001	SHULL Rober	Haines Company, Inc.

181 HORIZON AVE

<u>Year</u>	<u>Uses</u>	<u>Source</u>
2001	BANDETTINILee	Haines Company, Inc.
1991	Valdez Ventura Jr	Pacific Telephone
1986	Valdez Venture	Pacific Bell
	VALDEZ VENTURE	Pacific Bell

187 HORIZON AVE

<u>Year</u>	<u>Uses</u>	<u>Source</u>
2001	SDIAZMarcelro	Haines Company, Inc.

190 HORIZON AVE

<u>Year</u>	<u>Uses</u>	<u>Source</u>
2001	MERCAA	Haines Company, Inc.

191 HORIZON AVE

<u>Year</u>	<u>Uses</u>	<u>Source</u>
2001	XXXX	Haines Company, Inc.
1986	Parks Pat L	Pacific Bell
	PARKS PAT L	Pacific Bell
1982	Parks Pat L	Pacific Telephone

HORIZON CIR

181 HORIZON CIR

<u>Year</u>	<u>Uses</u>	<u>Source</u>
1982	Valdez Ventura Jr	Pacific Telephone

FINDINGS

MINTON LN

500 MINTON LN

<u>Year</u>	<u>Uses</u>	<u>Source</u>
2001	WHITAKER Chris	Haines Company, Inc.

505 MINTON LN

<u>Year</u>	<u>Uses</u>	<u>Source</u>
2001	LANGBrenl	Haines Company, Inc.

510 MINTON LN

<u>Year</u>	<u>Uses</u>	<u>Source</u>
2001	HARRIS Sieven PAZOS Maria	Haines Company, Inc.

515 MINTON LN

<u>Year</u>	<u>Uses</u>	<u>Source</u>
2001	INGLISRichard	Haines Company, Inc.

520 MINTON LN

<u>Year</u>	<u>Uses</u>	<u>Source</u>
2001	OLEUNG Vincent	Haines Company, Inc.

525 MINTON LN

<u>Year</u>	<u>Uses</u>	<u>Source</u>
2001	MILLERJoan	Haines Company, Inc.

Minton Ln

530 Minton Ln

<u>Year</u>	<u>Uses</u>	<u>Source</u>
2014	GREENE & ASSOCIATES	EDR Digital Archive
	GREENE & ASSOCIATES	EDR Digital Archive
2010	GREENE & ASSOCIATES	EDR Digital Archive
	GREENE & ASSOCIATES	EDR Digital Archive

MINTON LN

530 MINTON LN

<u>Year</u>	<u>Uses</u>	<u>Source</u>
2001	OKULLAMarc	Haines Company, Inc.

FINDINGS

535 MINTON LN

<u>Year</u>	<u>Uses</u>	<u>Source</u>
2001	LEE Milion	Haines Company, Inc.

540 MINTON LN

<u>Year</u>	<u>Uses</u>	<u>Source</u>
2001	WALKER Balden	Haines Company, Inc.

Minton Ln

545 Minton Ln

<u>Year</u>	<u>Uses</u>	<u>Source</u>
2010	G CUBED INC	EDR Digital Archive
	G CUBED INC	EDR Digital Archive

MINTON LN

550 MINTON LN

<u>Year</u>	<u>Uses</u>	<u>Source</u>
2001	0 DEA Malson	Haines Company, Inc.

555 MINTON LN

<u>Year</u>	<u>Uses</u>	<u>Source</u>
2001	SPRAY Lon	Haines Company, Inc.
	SPRAY Lori SPRAY Sleve	Haines Company, Inc.
	OSPRAY Sleve	Haines Company, Inc.

560 MINTON LN

<u>Year</u>	<u>Uses</u>	<u>Source</u>
2001	GOEI Edwin	Haines Company, Inc.
	NISEWANGERJelf	Haines Company, Inc.

565 MINTON LN

<u>Year</u>	<u>Uses</u>	<u>Source</u>
2001	DIGREGORIOLeonard	Haines Company, Inc.

570 MINTON LN

<u>Year</u>	<u>Uses</u>	<u>Source</u>
2001	SHOUGH Davide	Haines Company, Inc.

FINDINGS

575 MINTON LN

<u>Year</u>	<u>Uses</u>	<u>Source</u>
2001	WU Daniel	Haines Company, Inc.

Moffett Boulevard

100 Moffett Boulevard

<u>Year</u>	<u>Uses</u>	<u>Source</u>
2001	SCLARCOSOCCLSV	Haines Company, Inc.
1991	SANTA CLARA COUNTY OF Dozah H	Pacific Telephone Pacific Telephone
1982	Obi Curt Is M	Pacific Telephone
1968	STERLING LUMBER CO	R. L. Polk Co.
1962	STERLING LUMBER COMPANY MAURICE M DAUBIN BR MGR IBR	R. L. Polk & Co.

157 Moffett Boulevard

<u>Year</u>	<u>Uses</u>	<u>Source</u>
1986	Mountain View Nutrition Program	Pacific Bell
	MOUNTAIN VIEW NUTRITION PROGRAM	Pacific Bell

SANTA CLARA

100 SANTA CLARA

<u>Year</u>	<u>Uses</u>	<u>Source</u>
1935	Jackson C E furn I Ola Gober R P o Lee R L Mrs o	R. L. Polk & Co. R. L. Polk & Co.

101 SANTA CLARA

<u>Year</u>	<u>Uses</u>	<u>Source</u>
1935	Dudley E A Mrs I Oic Lewis Harry	R. L. Polk & Co.

102 SANTA CLARA

<u>Year</u>	<u>Uses</u>	<u>Source</u>
1935	Vacant	R. L. Polk & Co.

104 SANTA CLARA

<u>Year</u>	<u>Uses</u>	<u>Source</u>
1935	Vacant	R. L. Polk & Co.

FINDINGS

108 SANTA CLARA

<u>Year</u>	<u>Uses</u>	<u>Source</u>
1935	Fetsch & ONeil uphol	R. L. Polk & Co.

110 SANTA CLARA

<u>Year</u>	<u>Uses</u>	<u>Source</u>
1935	Gateway Tire Shop oc	R. L. Polk & Co.
	Ford C P restr	R. L. Polk & Co.
	Gateway Garage	R. L. Polk & Co.

112 SANTA CLARA

<u>Year</u>	<u>Uses</u>	<u>Source</u>
1935	Lawson L H lnabr o	R. L. Polk & Co.
	V 2 Shounick L F washing mach	R. L. Polk & Co.

114 SANTA CLARA

<u>Year</u>	<u>Uses</u>	<u>Source</u>
1935	Lewis Harry restr	R. L. Polk & Co.

115 SANTA CLARA

<u>Year</u>	<u>Uses</u>	<u>Source</u>
1935	Place Funeral Home	R. L. Polk & Co.
	Los Gatos Ambulance Service	R. L. Polk & Co.

116 SANTA CLARA

<u>Year</u>	<u>Uses</u>	<u>Source</u>
1935	North Harriett Mrs restr	R. L. Polk & Co.

120 SANTA CLARA

<u>Year</u>	<u>Uses</u>	<u>Source</u>
1935	Dickinson C A ins Redwood Mutual Water Co	R. L. Polk & Co.
	Bell R R lawyer	R. L. Polk & Co.
	Vertin M J real est	R. L. Polk & Co.

127 SANTA CLARA

<u>Year</u>	<u>Uses</u>	<u>Source</u>
1935	Kyle S M Mrs o	R. L. Polk & Co.

130 SANTA CLARA

<u>Year</u>	<u>Uses</u>	<u>Source</u>
1935	Hewitt Motor Co	R. L. Polk & Co.

FINDINGS

131 SANTA CLARA

<u>Year</u>	<u>Uses</u>	<u>Source</u>
1935	Briggs F E & Son gro o	R. L. Polk & Co.

134 SANTA CLARA

<u>Year</u>	<u>Uses</u>	<u>Source</u>
1935	Vacant	R. L. Polk & Co.

135 SANTA CLARA

<u>Year</u>	<u>Uses</u>	<u>Source</u>
1935	Moore C H o	R. L. Polk & Co.

140 SANTA CLARA

<u>Year</u>	<u>Uses</u>	<u>Source</u>
1935	Conover Lumber Co	R. L. Polk & Co.
	Bell R R Co feed	R. L. Polk & Co.
	SARATOGA AV West	R. L. Polk & Co.

141 SANTA CLARA

<u>Year</u>	<u>Uses</u>	<u>Source</u>
1935	Vacant	R. L. Polk & Co.

145 SANTA CLARA

<u>Year</u>	<u>Uses</u>	<u>Source</u>
1935	Dooley D D	R. L. Polk & Co.
	Hunter L A Mrs	R. L. Polk & Co.

147 SANTA CLARA

<u>Year</u>	<u>Uses</u>	<u>Source</u>
1935	Trantham F E Mrs o	R. L. Polk & Co.

SANTA CLARA AVE

110 SANTA CLARA AVE

<u>Year</u>	<u>Uses</u>	<u>Source</u>
1991	TA INDIA CUISINE	PACIFIC BELL WHITE PAGES

112 SANTA CLARA AVE

<u>Year</u>	<u>Uses</u>	<u>Source</u>
1962	GONZALES ROBT J (ELEANOR) CITY POLICEMN	R. L. Polk & Co.
1957	CESENA LLOYD	Pacific Telephone

FINDINGS

121 SANTA CLARA AVE

<u>Year</u>	<u>Uses</u>	<u>Source</u>
1962	SHAM S DAVID FARMER	R. L. Polk & Co.
1957	SHAM SINGH DAVID	Pacific Telephone
1950	Gonzalez	R. L. Polk Co.
	Rafael	R. L. Polk Co.

130 SANTA CLARA AVE

<u>Year</u>	<u>Uses</u>	<u>Source</u>
1962	INGRIAM LARRY A (SYLVIA) ELK MARKET BASKET (PA)	R. L. Polk & Co.
1957	RIETMIAN JOHN	Pacific Telephone

133 SANTA CLARA AVE

<u>Year</u>	<u>Uses</u>	<u>Source</u>
1962	BAUTISTA DONALD (IGERTRUDE) CARP	R. L. Polk & Co.
	BAUTISTA DONALD JR SLSMN YORKSHIRE CLOTHES	R. L. Polk & Co.

136 SANTA CLARA AVE

<u>Year</u>	<u>Uses</u>	<u>Source</u>
1975	PAINTER S L O	Pacific Telephone

141 SANTA CLARA AVE

<u>Year</u>	<u>Uses</u>	<u>Source</u>
2001	BAUTISTADonald	Haines Company, Inc.
1986	WOOD ROBT R	Pacific Bell
	Wood Robt R	Pacific Bell
1982	Neubrand Herman	Pacific Telephone
	Wood Robt R	Pacific Telephone
1975	Cowdrey Geo M	Pacific Telephone
	Wood Robt R	Pacific Telephone
1968	COWOREY GEO M	R. L. Polk Co.
	REAR ROSE DOUGLAS E	R. L. Polk Co.
1962	COWDREY GEO M (RUBY) CUSTDN KENNETH N SLATER ELEM SCH	R. L. Polk & Co.
	HANSON FRANK L	R. L. Polk & Co.

146 SANTA CLARA AVE

<u>Year</u>	<u>Uses</u>	<u>Source</u>
2001	OSEIJAS Francisco	Haines Company, Inc.

FINDINGS

<u>Year</u>	<u>Uses</u>	<u>Source</u>
2001	LOPEZMara OD	Haines Company, Inc.
1991	Tina Carlo	Pacific Telephone
1982	Abate Jim	Pacific Telephone
1968	MC DONALD JOHN C	R. L. Polk Co.
1962	STAHL GEO (IRENE)	R. L. Polk & Co.

149 SANTA CLARA AVE

<u>Year</u>	<u>Uses</u>	<u>Source</u>
2001	XXXX	Haines Company, Inc.
1991	B Huang Sin Ger	Pacific Telephone
1986	Szymaniak Irene	Pacific Bell
	SZYMANIAK IRENE	Pacific Bell
1968	POWERS GEO E	R. L. Polk Co.
	REAR LILLIS KENNETH F	R. L. Polk Co.
1962	MOORE EDW M (BARBARA) USN	R. L. Polk & Co.
	NOLAN GENE P (KATHLEEN)	R. L. Polk & Co.
1957	JINMIENEZ JOHN T	Pacific Telephone

155 SANTA CLARA AVE

<u>Year</u>	<u>Uses</u>	<u>Source</u>
2001	MENAJohn N	Haines Company, Inc.
1991	Mena John N	Pacific Telephone
1986	MENA JOHN N	Pacific Bell
	Mena John N	Pacific Bell
1982	Mena John N	Pacific Telephone
1975	Mena John N	Pacific Telephone
1968	MENA JOHN N	R. L. Polk Co.
1957	MENA JOHN N	Pacific Telephone

SANTA CLARA RD

141 SANTA CLARA RD

<u>Year</u>	<u>Uses</u>	<u>Source</u>
1957	DA ET M S AV	Pacific Telephone
	CARLSON L R	Pacific Telephone

149 SANTA CLARA RD

<u>Year</u>	<u>Uses</u>	<u>Source</u>
1957	HERNDON SIMON	Pacific Telephone

FINDINGS

SANTA CLARA ST

121 SANTA CLARA ST

<u>Year</u>	<u>Uses</u>	<u>Source</u>
1980	Realsma Michael	Pacific Telephone

VIEW

100 VIEW

<u>Year</u>	<u>Uses</u>	<u>Source</u>
1991	SANTA CLARA COUNTY FEDERAL CREDIT UNION	Pacific Telephone
	MINTON CO	Pacific Telephone
	VISTA RESEARCH INC	Pacific Telephone

108 VIEW

<u>Year</u>	<u>Uses</u>	<u>Source</u>
1991	WESSON NANCY PHD	Pacific Telephone
	BRUSHABER CHARLENE MS MFCC	Pacific Telephone

112 VIEW

<u>Year</u>	<u>Uses</u>	<u>Source</u>
1991	J FRASIER DESIGN GROUP	Pacific Telephone

VIEW ST

2 VIEW ST

<u>Year</u>	<u>Uses</u>	<u>Source</u>
1968	VIEW ST Coatd	R. L. Polk Co.
	COWARD NEIL B	R. L. Polk Co.

4 VIEW ST

<u>Year</u>	<u>Uses</u>	<u>Source</u>
1968	AYLEAN REBECCA MRS	R. L. Polk Co.

6 VIEW ST

<u>Year</u>	<u>Uses</u>	<u>Source</u>
1968	SWEARINGEN B H	R. L. Polk Co.

8 VIEW ST

<u>Year</u>	<u>Uses</u>	<u>Source</u>
1968	93 HARRISON GLENN C	R. L. Polk Co.

FINDINGS

<u>Year</u>	<u>Uses</u>	<u>Source</u>
1968	MOSS WM H	R. L. Polk Co.

10 VIEW ST

<u>Year</u>	<u>Uses</u>	<u>Source</u>
1968	HARRISON JAMES J JR	R. L. Polk Co.

View St

100 View St

<u>Year</u>	<u>Uses</u>	<u>Source</u>
2014	NVP PROPANE TANK LSG CO INC	EDR Digital Archive
	INTERNATIONAL ADVANCED TECH	EDR Digital Archive
	VANTAGE TECHNOLOGY INC	EDR Digital Archive
	HALENA LOU AND ASSOCIATES	EDR Digital Archive
	REMILON LLC	EDR Digital Archive
	HAWLEY PETERSON & SNYDER ARCHI	EDR Digital Archive
	POLYVORE INC	EDR Digital Archive
	PIXAZZA INC	EDR Digital Archive
	KNOWNOW INC	EDR Digital Archive
	SIMON KUCHER & PARTNERS STRAT	EDR Digital Archive
	REMILON LLC	EDR Digital Archive
	HAWLEY PETERSON & SNYDER ARCHI	EDR Digital Archive
	POLYVORE INC	EDR Digital Archive
	KNOWNOW INC	EDR Digital Archive
	PIXAZZA INC	EDR Digital Archive
	SIMON KUCHER & PARTNERS STRAT	EDR Digital Archive
	INTERNATIONAL ADVANCED TECH	EDR Digital Archive
	NVP PROPANE TANK LSG CO INC	EDR Digital Archive
2010	VANTAGE TECHNOLOGY INC	EDR Digital Archive
	HALENA LOU AND ASSOCIATES	EDR Digital Archive
	HALENA LOU AND ASSOCIATES	EDR Digital Archive
	STOREK CARLSON AND STRUTZ	EDR Digital Archive
	ENTERPRISE RE MANAGEMENT & SLS	EDR Digital Archive
	PACIFIC WEST FUELS INC	EDR Digital Archive
	ESTEREL TECHNOLOGIES INC	EDR Digital Archive
	NVP PROPANE TANK LSG CO INC	EDR Digital Archive
	INTERNATIONAL ADVANCED TECH	EDR Digital Archive
	E&S MANCINI INC	EDR Digital Archive
	VANTAGE TECHNOLOGY INC	EDR Digital Archive

FINDINGS

<u>Year</u>	<u>Uses</u>	<u>Source</u>
2010	SIMON KUCHER & PARTNERS	EDR Digital Archive
	KWEDIT INC	EDR Digital Archive
	ABRAMS DESIGN GROUP	EDR Digital Archive
	ANALOG BITS	EDR Digital Archive
	KNOWNOW INC	EDR Digital Archive
	JASPER DESIGN AUTOMATION INC	EDR Digital Archive
	PIXAZZA INC	EDR Digital Archive
	GREENDIMES INC	EDR Digital Archive
	SATMETRIX	EDR Digital Archive
	NUS AMERICA INC NOCSV NECSV	EDR Digital Archive
	TILONO CORPORATION	EDR Digital Archive
	RIGHT TIME INC	EDR Digital Archive
	POLYVORE INC	EDR Digital Archive
	REMILON LLC	EDR Digital Archive
	SIMON KUCHER & PARTNERS	EDR Digital Archive
	ABRAMS DESIGN GROUP	EDR Digital Archive
	KWEDIT INC	EDR Digital Archive
	ANALOG BITS	EDR Digital Archive
	KNOWNOW INC	EDR Digital Archive
	JASPER DESIGN AUTOMATION INC	EDR Digital Archive
	PIXAZZA INC	EDR Digital Archive
	SATMETRIX	EDR Digital Archive
	GREENDIMES INC	EDR Digital Archive
	NUS AMERICA INC NOCSV NECSV	EDR Digital Archive
	TILONO CORPORATION	EDR Digital Archive
	RIGHT TIME INC	EDR Digital Archive
	POLYVORE INC	EDR Digital Archive
	REMILON LLC	EDR Digital Archive
	HALENA LOU AND ASSOCIATES	EDR Digital Archive
	VANTAGE TECHNOLOGY INC	EDR Digital Archive
	ENTERPRISE RE MANAGEMENT & SLS	EDR Digital Archive
	STOREK CARLSON AND STRUTZ	EDR Digital Archive
	INTERNATIONAL ADVANCED TECH	EDR Digital Archive
	E&S MANCINI INC	EDR Digital Archive
	PACIFIC WEST FUELS INC	EDR Digital Archive
	ESTEREL TECHNOLOGIES INC	EDR Digital Archive
	NVP PROPANE TANK LSG CO INC	EDR Digital Archive

FINDINGS

VIEW ST

100 VIEW ST

<u>Year</u>	<u>Uses</u>	<u>Source</u>
1991	VARVERIS & ASSOCIATES CPA	PACIFIC BELL WHITE PAGES

110 VIEW ST

<u>Year</u>	<u>Uses</u>	<u>Source</u>
1968	OCONELL MARY A MRS	R. L. Polk Co.

120 VIEW ST

<u>Year</u>	<u>Uses</u>	<u>Source</u>
1962	UCHIDA ZENICHIRO (SHIZUKO) NURSERY WKR A H SAM	R. L. Polk & Co.
1940	POLLIZZI JOS (EVETTE) POLLIZZI SAML EARN	R. L. Polk & Co. R. L. Polk & Co.
1935	POLIZZI JOS (JOSEPHINE)	R. L. Polk & Co. of California

138 VIEW ST

<u>Year</u>	<u>Uses</u>	<u>Source</u>
1945	PAYNE WALLACE (ANNE) PAYNE RUSSELL R (RUBY) RANCHWKR	R. L. Polk & Co. R. L. Polk & Co.
1930	HDW SING INDY	R. L. Polk & Co. of California

149 VIEW ST

<u>Year</u>	<u>Uses</u>	<u>Source</u>
1945	SORLA LOUIS (SOLEDAD G) LAB	R. L. Polk & Co.

156 VIEW ST

<u>Year</u>	<u>Uses</u>	<u>Source</u>
1957	GUTIERRER PAUL	Pacific Telephone

VIEW ST N

145 VIEW ST N

<u>Year</u>	<u>Uses</u>	<u>Source</u>
1968	BAUTISTA DONALD H	R. L. Polk Co.

155 VIEW ST N

<u>Year</u>	<u>Uses</u>	<u>Source</u>
1968	ROBERTS THEO M MANCINI ERNEST F S	R. L. Polk Co. R. L. Polk Co.

FINDINGS

160 VIEW ST N

<u>Year</u>	<u>Uses</u>	<u>Source</u>
1968	BARRILE ANTHONY	R. L. Polk Co.

171 VIEW ST N

<u>Year</u>	<u>Uses</u>	<u>Source</u>
1968	BLEVINS JIM	R. L. Polk Co.

181 VIEW ST N

<u>Year</u>	<u>Uses</u>	<u>Source</u>
1968	VALDEZ VENTURA	R. L. Polk Co.

VILLA

460 VILLA

<u>Year</u>	<u>Uses</u>	<u>Source</u>
2001	9 B 0 S 6 CST 9 AUTORPR	Haines Company, Inc.

471 VILLA

<u>Year</u>	<u>Uses</u>	<u>Source</u>
2001	TUChhg	Haines Company, Inc.

481 VILLA

<u>Year</u>	<u>Uses</u>	<u>Source</u>
1991	Keyes David	Pacific Telephone
1986	KEYES DAVID	Pacific Bell
1962	GUERRERO ALBERT (GLORIA C) JAN MENALTO MTCE (PA)	R. L. Polk & Co.
1957	DIAZ ADRIAN C	Pacific Telephone

491 VILLA

<u>Year</u>	<u>Uses</u>	<u>Source</u>
2001	h ARTEULO Mchael	Haines Company, Inc.

500 VILLA

<u>Year</u>	<u>Uses</u>	<u>Source</u>
1991	KNOWLEDGESET CORP	Pacific Telephone

515 VILLA

<u>Year</u>	<u>Uses</u>	<u>Source</u>
2001	YAMAAMOTOTO O	Haines Company, Inc.
1991	Yamamoto Tom	Pacific Telephone

FINDINGS

<u>Year</u>	<u>Uses</u>	<u>Source</u>
1986	YAMAMOTO TOM	Pacific Bell
	YAMAHA	Pacific Bell
	Yamamoto Tom	Pacific Bell
1982	Yamamoto Tom	Pacific Telephone
1975	Yamamoto Tom	Pacific Telephone
1962	YAMAMOTO TOM	R. L. Polk & Co.
	SATO YUMI MRS	R. L. Polk & Co.
1957	YAMAMOTO TONI	Pacific Telephone
1950	SATO YUMA MRS	R. L. Polk & Co.

525 VILLA

<u>Year</u>	<u>Uses</u>	<u>Source</u>
2001	MALOONAOOLuea OUE 2 AOABecky J	Haines Company, Inc.
1986	MALDONADO AUGUSTINE Z	Pacific Bell
	Maldonado Augustine Z	Pacific Bell
1962	MALDONADO UMBERTO G WHSEM N	R. L. Polk & Co.
	MALDONADO AUGUSTINE Z (LUISA G) LAB	R. L. Polk & Co.
	MALDONADO MARIO G WHSEM N (RC)	R. L. Polk & Co.
1957	MALDONADO AUGUSTINE Z	Pacific Telephone
1950	AVILA IDA E	R. L. Polk & Co.
	AVILA VICTOR (DIANE) CLK	R. L. Polk & Co.
1935	AV ROSE FRUITWKR	R. L. Polk & Co. of California
	AV VICTORIA (WID JOS) FRUITWKR	R. L. Polk & Co. of California
1930	V NAVARRO VICTORIA MRS	R. L. Polk & Co. of California

VILLA AVE

554 VILLA AVE

<u>Year</u>	<u>Uses</u>	<u>Source</u>
1950	Ponza Pete	R. L. Polk & Co.

VILLA ST

481 VILLA ST

<u>Year</u>	<u>Uses</u>	<u>Source</u>
1968	VACANT	R. L. Polk Co.

FINDINGS

515 VILLA ST

<u>Year</u>	<u>Uses</u>	<u>Source</u>
1968	SATO YUMI MRS	R. L. Polk Co.

525 VILLA ST

<u>Year</u>	<u>Uses</u>	<u>Source</u>
1968	MALDONADO AUGUSTINE Z	R. L. Polk Co.

W Evelyn Av & S Taaffe Sunyvi

520 W Evelyn Av & S Taaffe Sunyvi

<u>Year</u>	<u>Uses</u>	<u>Source</u>
1975	SOUTHERN PACIFIC TRANSPORTATION CO For Mainline Intercity Passenger Service See Listing Under Amtrak Palo Alto Commute Ticket Office	Pacific Telephone

W EVELYN AVE

335 W EVELYN AVE

<u>Year</u>	<u>Uses</u>	<u>Source</u>
1982	Gaines Co	Pacific Telephone
1975	Gaines Co	Pacific Telephone
1962	MASTERSON BEARING CO INC KEITH M HAWKES MGR	R. L. Polk & Co.

337 W EVELYN AVE

<u>Year</u>	<u>Uses</u>	<u>Source</u>
1986	MT VIEW UPHOLSTERY	Pacific Bell
	MT VIEW UPHOLSTERY	Pacific Bell
1982	MT VIEW UPHOLSTERY	Pacific Telephone
1975	MT VIEW UPHOLSTERY	Pacific Telephone
1962	KIRK ENGINEERING CO CORTE TRUAX MGR CONSULTING	R. L. Polk & Co.

339 W EVELYN AVE

<u>Year</u>	<u>Uses</u>	<u>Source</u>
1962	SERQUAL LITHOGRAPHIC SERVICES SAML LAZARUS MGR	R. L. Polk & Co.

341 W EVELYN AVE

<u>Year</u>	<u>Uses</u>	<u>Source</u>
1986	L & L Technical Ceramics	Pacific Bell

FINDINGS

<u>Year</u>	<u>Uses</u>	<u>Source</u>
1986	MOLE MAB ABRASIVES U S A INC	Pacific Bell
	L & L TECHNICAL CERAMICS	Pacific Bell
	MOLE MAB ABRASIVES U S A INC	Pacific Bell
1982	MOLE MAO ABRASIVES U S A INC	Pacific Telephone
	Sunshine Kena	Pacific Telephone
1975	Pre Press Graphics	Pacific Telephone
	Screen Tech	Pacific Telephone

388 W EVELYN AVE

<u>Year</u>	<u>Uses</u>	<u>Source</u>
1986	Curran Glass Company Able Glass Company	Pacific Bell
1980	: Ir Jill	Pacific Telephone
	Curras Eilluen	Pacific Telephone

400 W EVELYN AVE

<u>Year</u>	<u>Uses</u>	<u>Source</u>
1991	GRE YHOUN D BT S LN E S	PACIFIC BELL WHITE PAGES

401 W EVELYN AVE

<u>Year</u>	<u>Uses</u>	<u>Source</u>
1986	Heritage Cabinets	Pacific Bell
	HERITAGE CABINETS	Pacific Bell
1982	Heritage Cabinets	Pacific Telephone
1975	Heritage Cabinets	Pacific Telephone

405 W EVELYN AVE

<u>Year</u>	<u>Uses</u>	<u>Source</u>
1986	BUILDER S HARDWARE CO	Pacific Bell
	BUILDERS HARDWARE CO	Pacific Bell

410 W EVELYN AVE

<u>Year</u>	<u>Uses</u>	<u>Source</u>
1986	D & R PAQUETTE DRYWALL INC	Pacific Bell
	PAQUETTE ROBT F D & R PAQUETTE DRYWALL INC	Pacific Bell
1975	Paquette Robt F D & R Paquette Drywall Inc	Pacific Telephone
	D & R Paquette Drywall Inc	Pacific Telephone

FINDINGS

421 W EVELYN AVE

<u>Year</u>	<u>Uses</u>	<u>Source</u>
1986	A A A AUTO BODY	Pacific Bell
	AWARD TIRE	Pacific Bell
	A A A Auto Body	Pacific Bell
	AWARD TIRE	Pacific Bell
1982	AWARD TIRE	Pacific Telephone
1975	Paints Inc	Pacific Telephone

423 W EVELYN AVE

<u>Year</u>	<u>Uses</u>	<u>Source</u>
1982	A A A Auto Body	Pacific Telephone
	American Gasket & Die Co	Pacific Telephone
	STANCE ART FOREIGN CAR SERVICE	Pacific Telephone
	American Gasket & Die Co	Pacific Telephone
1975	Quality Auto Body	Pacific Telephone
	STANGE ART FOREIGN CAR SERVICE	Pacific Telephone

426 W EVELYN AVE

<u>Year</u>	<u>Uses</u>	<u>Source</u>
1975	Industrial Machine Products	Pacific Telephone

W Evelyn Ave

455 W Evelyn Ave

<u>Year</u>	<u>Uses</u>	<u>Source</u>
2014	MADERA APARTMENT	EDR Digital Archive
	CORP HOUSING SYENERGY	EDR Digital Archive
	KNIGHTSCOPE INC	EDR Digital Archive
	HR STRATEGIES	EDR Digital Archive
	HR STRATEGIES	EDR Digital Archive
	MADERA APARTMENT	EDR Digital Archive
	CORP HOUSING SYENERGY	EDR Digital Archive
	KNIGHTSCOPE INC	EDR Digital Archive
2010	FLEX-IT	EDR Digital Archive
	FLEX-IT	EDR Digital Archive

FINDINGS

W EVELYN AVE

455 W EVELYN AVE

<u>Year</u>	<u>Uses</u>	<u>Source</u>
1986	MINTONS LUMBER & SUPPLY	Pacific Bell
	MINTON S LUMBER & SUPPLY	Pacific Bell
1982	MINTONS LUMBER & SUPPLY	Pacific Telephone
1975	MINTONS LUMBER & SUPPLY	Pacific Telephone

599 W EVELYN AVE

<u>Year</u>	<u>Uses</u>	<u>Source</u>
1986	MINTON CO	Pacific Bell
	Minton Co	Pacific Bell
1982	Minton Co	Pacific Telephone
1975	Minton Co	Pacific Telephone
1963	Minton Co	Pacific Telephone

W Evelyn Ave

655 W Evelyn Ave

<u>Year</u>	<u>Uses</u>	<u>Source</u>
2014	TUBULAR LABS INC	EDR Digital Archive
	YANG YANG ACUPUNCTURE HERBS CL	EDR Digital Archive
	SET-SOLAR CORPORATION	EDR Digital Archive
	OKWAVE INC	EDR Digital Archive
	GAZEHAWK INC	EDR Digital Archive
	PACIFIC STAR REALTY	EDR Digital Archive
	SET-SOLAR CORPORATION	EDR Digital Archive
	OKWAVE INC	EDR Digital Archive
	GAZEHAWK INC	EDR Digital Archive
	PACIFIC STAR REALTY	EDR Digital Archive
	YANG YANG ACUPUNCTURE HERBS CL	EDR Digital Archive
	TUBULAR LABS INC	EDR Digital Archive
2010	INQUISITIVE MINDS INC	EDR Digital Archive
	YANG YANG ACUPUNCTURE HERBS CL	EDR Digital Archive
	ACTIONRUN INC	EDR Digital Archive
	UZANTO CONSULTING	EDR Digital Archive
	REFOCUS IMAGING INC	EDR Digital Archive

FINDINGS

<u>Year</u>	<u>Uses</u>	<u>Source</u>
2010	PACIFIC STAR PARTNERS ONE	EDR Digital Archive
	PACIFIC STAR REALTY	EDR Digital Archive
	SET-SOLAR CORPORATION	EDR Digital Archive
	SIGPRO LLC	EDR Digital Archive
	GARTHWAIT & GRIFFIN FILMS INC	EDR Digital Archive
	MEDIA IMAGE GROUP	EDR Digital Archive
	PACIFIC STAR PARTNERS ONE	EDR Digital Archive
	PACIFIC STAR REALTY	EDR Digital Archive
	SET-SOLAR CORPORATION	EDR Digital Archive
	SIGPRO LLC	EDR Digital Archive
	GARTHWAIT & GRIFFIN FILMS INC	EDR Digital Archive
	YANG YANG ACUPUNCTURE HERBS CL	EDR Digital Archive
	ACTIONRUN INC	EDR Digital Archive
	UZANTO CONSULTING	EDR Digital Archive
	REFOCUS IMAGING INC	EDR Digital Archive
	INQUISITIVE MINDS INC	EDR Digital Archive
	MEDIA IMAGE GROUP	EDR Digital Archive

W EVELYN AVE

655 W EVELYN AVE

<u>Year</u>	<u>Uses</u>	<u>Source</u>
1986	CLIFFORD PHARMACIES	Pacific Bell
	General Office	Pacific Bell
	Clifford Pharmacies	Pacific Bell
	Office	Pacific Bell
	ZIA SENSE CONSULTANTS	Pacific Bell
	SYNERGY SALES KNGSUPPRT SERV	Pacific Bell
	SUMMIT PRINTING COMPANY	Pacific Bell
	PACIFIC STAR REALTY	Pacific Bell
	KELLER AMERICA	Pacific Bell
	DIVETRONICS	Pacific Bell
	CLIFFORD PHARMACIES	Pacific Bell
	Divetronics	Pacific Bell
	Keller America	Pacific Bell
	Pacific Star Realty	Pacific Bell
	Zia Sense consultants	Pacific Bell
1985	CLIFFORD PHARMACIES	Pacific Bell

FINDINGS

<u>Year</u>	<u>Uses</u>	<u>Source</u>
1982	Sym Tex Systems Inc	Pacific Telephone
	General Office	Pacific Telephone
	CLIFFORD PHARMACIES	Pacific Telephone
	ACCURATE BUSINESS FORMS INC	Pacific Telephone
1980	Recruiting Stn	Pacific Telephone
	UNITED MAINTENANCE	Pacific Telephone
1975	Recruiting Stn	Pacific Telephone
	CLIFFORD PHARMACIES	Pacific Telephone
	General Office	Pacific Telephone
	G A C FINANCE INC	Pacific Telephone
	Navy U S Recruiting Stn	Pacific Telephone
	Northwest Security Systems	Pacific Telephone
	Branch Office Mt View	Pacific Telephone
	PALO ALTO TIMES	Pacific Telephone
	Safeco Insurance Co	Pacific Telephone
	Scientific Devices Of Calif	Pacific Telephone
	Recruiting Stn	Pacific Telephone
	UNITED STATE FEDERAL GOVERNMENT SERVICES ARE LISTED FOR OTHER GOVERNMENT OFFIC NAME OF CITY COUNTY I ARMY DEPT OF Air Mobility Research & Development Laboratory	Pacific Telephone
	UNITED STATES GOVERNMENT Contd HEALTH EDUCATION & WELFARE DEPT OF Contd Social Security Administration Contd	Pacific Telephone
	Recruiting Stn	Pacific Telephone
	Upton Gene realtor	Pacific Telephone
1962	CARR S NURSERY & GARDEN SUPPLIES (MARK CARR)	R. L. Polk & Co.

W Evelyn Avenue

181 W Evelyn Avenue

<u>Year</u>	<u>Uses</u>	<u>Source</u>
2001	CAR CLINIC	Haines Company, Inc.
1991	MORIS BODY WORKS	Pacific Telephone
	CAR CLINIC	Pacific Telephone
1986	SHEPPARD S FOREIGN & COMPACT AUTO REPAIR	Pacific Bell
1985	MERCHANT ARMORED COURIER SERVICE	Pacific Bell

FINDINGS

<u>Year</u>	<u>Uses</u>	<u>Source</u>
1982	SHEPPARD FOREIGN AUTO REPAIR	Pacific Telephone
1968	JARVIS MFG CO MACHS	R. L. Polk Co.
	EVELYN AV Contd	R. L. Polk Co.
1962	JARVIS MANUFACTURING CO ROBT MAIER MGR MACH	R. L. Polk & Co.

727 W Evelyn Avenue

<u>Year</u>	<u>Uses</u>	<u>Source</u>
2001	DEPOT GARAGE	Haines Company, Inc.
	GUERREROIsabella	Haines Company, Inc.
1991	DEPOT GARAGE	Pacific Telephone
1986	DEPOT GARAGE	Pacific Bell
	DEPOT GARAGE	Pacific Bell
1982	DEPOT GARAGE	Pacific Telephone
1975	DEPOT GARAGE	Pacific Telephone
1968	DEPOT GARAGE AUTO REPR	R. L. Polk Co.
1957	AL S DEPOT GARAGE	Pacific Telephone
	DEPOT GARAGE AL S	Pacific Telephone

WILLOW GATE ST

620 WILLOW GATE ST

<u>Year</u>	<u>Uses</u>	<u>Source</u>
2001	CHIEN Michael	Haines Company, Inc.
	APARTMENTS ARITA Howard Y	Haines Company, Inc.
	GENG Sieve	Haines Company, Inc.
	FINKELSTEINYun	Haines Company, Inc.
	KWANKen	Haines Company, Inc.
1986	HARRY HARNETT DESIGN CONSULTANT	Pacific Bell

630 WILLOW GATE ST

<u>Year</u>	<u>Uses</u>	<u>Source</u>
2001	BOGATABrian	Haines Company, Inc.
	OGATASS	Haines Company, Inc.

638 WILLOW GATE ST

<u>Year</u>	<u>Uses</u>	<u>Source</u>
2001	OGATA EK	Haines Company, Inc.

FINDINGS

646 WILLOW GATE ST

<u>Year</u>	<u>Uses</u>	<u>Source</u>
2001	CHANHong	Haines Company, Inc.

668 WILLOW GATE ST

<u>Year</u>	<u>Uses</u>	<u>Source</u>
2001	BARRON Roberl	Haines Company, Inc.
	CAMPBELLTom	Haines Company, Inc.
	SIU Norman	Haines Company, Inc.

670 WILLOW GATE ST

<u>Year</u>	<u>Uses</u>	<u>Source</u>
2001	XXXX	Haines Company, Inc.

674 WILLOW GATE ST

<u>Year</u>	<u>Uses</u>	<u>Source</u>
2001	HORRILLO Shirley	Haines Company, Inc.
	HASTEN Frances G	Haines Company, Inc.

678 WILLOW GATE ST

<u>Year</u>	<u>Uses</u>	<u>Source</u>
2001	MEEHANBarry	Haines Company, Inc.
1991	TRUMMEL BRUCE PIANO TUNER	PACIFIC BELL WHITE PAGES

680 WILLOW GATE ST

<u>Year</u>	<u>Uses</u>	<u>Source</u>
1985	JENNIE S HAIR FASHIONS	Pacific Bell

682 WILLOW GATE ST

<u>Year</u>	<u>Uses</u>	<u>Source</u>
2001	RENFRO Robert	Haines Company, Inc.

686 WILLOW GATE ST

<u>Year</u>	<u>Uses</u>	<u>Source</u>
2001	MOELLERCynlhia	Haines Company, Inc.

690 WILLOW GATE ST

<u>Year</u>	<u>Uses</u>	<u>Source</u>
2001	OKHAUThanh	Haines Company, Inc.

FINDINGS

692 WILLOW GATE ST

<u>Year</u>	<u>Uses</u>	<u>Source</u>
2001	BURNSJohn	Haines Company, Inc.

694 WILLOW GATE ST

<u>Year</u>	<u>Uses</u>	<u>Source</u>
2001	EHLERS Michael	Haines Company, Inc.

696 WILLOW GATE ST

<u>Year</u>	<u>Uses</u>	<u>Source</u>
2001	BRIDGESMark	Haines Company, Inc.

698 WILLOW GATE ST

<u>Year</u>	<u>Uses</u>	<u>Source</u>
2001	LUEBKEMANTheodora	Haines Company, Inc.

711 WILLOW GATE ST

<u>Year</u>	<u>Uses</u>	<u>Source</u>
1985	WARD LAWRENCE F	Pacific Bell

755 WILLOW GATE ST

<u>Year</u>	<u>Uses</u>	<u>Source</u>
1975	FAGAN DELBERT E	Pacific Telephone

WILLOWGATE

638 WILLOWGATE

<u>Year</u>	<u>Uses</u>	<u>Source</u>
1991	A Hansen Timothy M	Pacific Telephone
	A Ogata Garri	Pacific Telephone
	B Ogata E K	Pacific Telephone
1986	Ogata E K	Pacific Bell
	OGATA E K	Pacific Bell

668 WILLOWGATE

<u>Year</u>	<u>Uses</u>	<u>Source</u>
1991	E Horstmeyer Fred P	Pacific Telephone

674 WILLOWGATE

<u>Year</u>	<u>Uses</u>	<u>Source</u>
1991	A Hasten Frances G	Pacific Telephone

FINDINGS

WILLOWGATE DR

620 WILLOWGATE DR

<u>Year</u>	<u>Uses</u>	<u>Source</u>
1986	FILICETTI R M	Pacific Bell
	ARITA HOWARD Y	Pacific Bell
	SAVAGE NEAL P	Pacific Bell

630 WILLOWGATE DR

<u>Year</u>	<u>Uses</u>	<u>Source</u>
1986	OGATA S S & BRIAN	Pacific Bell

638 WILLOWGATE DR

<u>Year</u>	<u>Uses</u>	<u>Source</u>
1986	LEONG SAM I SR	Pacific Bell

668 WILLOWGATE DR

<u>Year</u>	<u>Uses</u>	<u>Source</u>
1986	BLAYLOCK CHERYL	Pacific Bell
	KRADER DONALD R	Pacific Bell
	TRU LO ERNEST	Pacific Bell

674 WILLOWGATE DR

<u>Year</u>	<u>Uses</u>	<u>Source</u>
1986	HASTEN FRANCES G	Pacific Bell

678 WILLOWGATE DR

<u>Year</u>	<u>Uses</u>	<u>Source</u>
1986	HEPPLER J	Pacific Bell

Willowgate St

620 Willowgate St

<u>Year</u>	<u>Uses</u>	<u>Source</u>
2014	QVII HOMEOWNERS ASSOCIATION	EDR Digital Archive
	WILLOWGATE VLLA HMEOWNERS ASSN	EDR Digital Archive
	QVII HOMEOWNERS ASSOCIATION	EDR Digital Archive
	WILLOWGATE VLLA HMEOWNERS ASSN	EDR Digital Archive
2010	WILLOWGATE VLLA HMEOWNERS ASSN	EDR Digital Archive
	QVII HOMEOWNERS ASSOCIATION	EDR Digital Archive

FINDINGS

<u>Year</u>	<u>Uses</u>	<u>Source</u>
2010	WILLOWGATE VLLA HMEOWNERS ASSN	EDR Digital Archive
	QVII HOMEOWNERS ASSOCIATION	EDR Digital Archive

WILLOWGATE ST

620 WILLOWGATE ST

<u>Year</u>	<u>Uses</u>	<u>Source</u>
1986	Arita Howard Y	Pacific Bell
	Savage Neal P	Pacific Bell
	HARRY HARNETT DESIGN CONSULTANT	Pacific Bell
1982	Lu Julln	Pacific Telephone
	Frautschi N	Pacific Telephone
	Collins Patricia	Pacific Telephone
	Arita Howard Y	Pacific Telephone

630 WILLOWGATE ST

<u>Year</u>	<u>Uses</u>	<u>Source</u>
1986	Ogata S S & Brian	Pacific Bell
1982	Ogata S S & Brian	Pacific Telephone

638 WILLOWGATE ST

<u>Year</u>	<u>Uses</u>	<u>Source</u>
1986	Leong Sam I Sr	Pacific Bell
1982	Leong Sami Sr	Pacific Telephone

Willowgate St

642 Willowgate St

<u>Year</u>	<u>Uses</u>	<u>Source</u>
2014	NANOEPHYS LLC	EDR Digital Archive
	ETD SCIENTIFIC SYSTEMS LLC	EDR Digital Archive
	NANOEPHYS LLC	EDR Digital Archive
	ETD SCIENTIFIC SYSTEMS LLC	EDR Digital Archive

664 Willowgate St

<u>Year</u>	<u>Uses</u>	<u>Source</u>
2014	C2R ENGINEERING INC	EDR Digital Archive
	C2R ENGINEERING INC	EDR Digital Archive

FINDINGS

668 Willowgate St

<u>Year</u>	<u>Uses</u>	<u>Source</u>
2014	TRIADA FUND 1 LLC	EDR Digital Archive
	TRIADA FUND 1 LLC	EDR Digital Archive

WILLOWGATE ST

668 WILLOWGATE ST

<u>Year</u>	<u>Uses</u>	<u>Source</u>
1986	Blaylock Cheryl	Pacific Bell
	Krader Donald R	Pacific Bell
	Tru lo Ernest	Pacific Bell
1982	Hasten Frances G	Pacific Telephone
	Le Flore EC	Pacific Telephone

674 WILLOWGATE ST

<u>Year</u>	<u>Uses</u>	<u>Source</u>
1986	Hasten Frances G	Pacific Bell
1982	Horrillo John	Pacific Telephone

678 WILLOWGATE ST

<u>Year</u>	<u>Uses</u>	<u>Source</u>
1986	Heppler J	Pacific Bell

Willowgate St

686 Willowgate St

<u>Year</u>	<u>Uses</u>	<u>Source</u>
2014	PEBBLE&FIRE	EDR Digital Archive
	PEBBLE&FIRE	EDR Digital Archive

690 Willowgate St

<u>Year</u>	<u>Uses</u>	<u>Source</u>
2014	TMK LLC	EDR Digital Archive
	TMK LLC	EDR Digital Archive
2010	TMK LLC	EDR Digital Archive
	TMK LLC	EDR Digital Archive

694 Willowgate St

<u>Year</u>	<u>Uses</u>	<u>Source</u>
2014	OS SHAMAN TECHNOLOGY	EDR Digital Archive

FINDINGS

<u>Year</u>	<u>Uses</u>	<u>Source</u>
2014	OS SHAMAN TECHNOLOGY	EDR Digital Archive

FINDINGS

ADJOINING PROPERTY: ADDRESSES NOT IDENTIFIED IN RESEARCH SOURCE

The following Adjoining Property addresses were researched for this report, and the addresses were not identified in research source.

<u>Address Researched</u>	<u>Address Not Identified in Research Source</u>
10 VIEW ST	2014, 2010, 2006, 2001, 2000, 1996, 1991, 1986, 1985, 1982, 1980, 1978, 1975, 1974, 1970, 1966, 1965, 1964, 1963, 1962, 1960, 1957, 1955, 1950, 1946, 1945, 1942, 1940, 1936, 1935, 1931, 1930, 1926, 1925, 1922
100 BUSH	2014, 2010, 2006, 2001, 2000, 1996, 1991, 1986, 1982, 1980, 1978, 1975, 1974, 1970, 1968, 1966, 1965, 1964, 1963, 1962, 1960, 1957, 1955, 1950, 1946, 1945, 1942, 1940, 1936, 1935, 1931, 1930, 1926, 1925, 1922
100 BUSH ST	2014, 2010, 2006, 2001, 2000, 1996, 1986, 1985, 1982, 1980, 1978, 1975, 1974, 1970, 1968, 1966, 1965, 1964, 1963, 1962, 1960, 1957, 1955, 1950, 1946, 1945, 1942, 1940, 1936, 1935, 1931, 1930, 1926, 1925, 1922
100 Moffett Boulevard	2014, 2010, 2006, 2000, 1996, 1986, 1985, 1980, 1978, 1975, 1974, 1970, 1966, 1965, 1964, 1963, 1960, 1957, 1955, 1950, 1946, 1945, 1942, 1940, 1936, 1935, 1931, 1930, 1926, 1925, 1922
100 SANTA CLARA	2014, 2010, 2006, 2001, 2000, 1996, 1991, 1986, 1985, 1982, 1980, 1978, 1975, 1974, 1970, 1968, 1966, 1965, 1964, 1963, 1962, 1960, 1957, 1955, 1950, 1946, 1945, 1942, 1940, 1936, 1931, 1930, 1926, 1925, 1922
100 VIEW	2014, 2010, 2006, 2001, 2000, 1996, 1986, 1985, 1982, 1980, 1978, 1975, 1974, 1970, 1968, 1966, 1965, 1964, 1963, 1962, 1960, 1957, 1955, 1950, 1946, 1945, 1942, 1940, 1936, 1935, 1931, 1930, 1926, 1925, 1922
100 VIEW ST	2014, 2010, 2006, 2001, 2000, 1996, 1986, 1985, 1982, 1980, 1978, 1975, 1974, 1970, 1968, 1966, 1965, 1964, 1963, 1962, 1960, 1957, 1955, 1950, 1946, 1945, 1942, 1940, 1936, 1935, 1931, 1930, 1926, 1925, 1922
100 View St	2006, 2001, 2000, 1996, 1991, 1986, 1985, 1982, 1980, 1978, 1975, 1974, 1970, 1968, 1966, 1965, 1964, 1963, 1962, 1960, 1957, 1955, 1950, 1946, 1945, 1942, 1940, 1936, 1935, 1931, 1930, 1926, 1925, 1922
100 View St	2006, 2001, 2000, 1996, 1991, 1986, 1985, 1982, 1980, 1978, 1975, 1974, 1970, 1968, 1966, 1965, 1964, 1963, 1962, 1960, 1957, 1955, 1950, 1946, 1945, 1942, 1940, 1936, 1935, 1931, 1930, 1926, 1925, 1922
101 SANTA CLARA	2014, 2010, 2006, 2001, 2000, 1996, 1991, 1986, 1985, 1982, 1980, 1978, 1975, 1974, 1970, 1968, 1966, 1965, 1964, 1963, 1962, 1960, 1957, 1955, 1950, 1946, 1945, 1942, 1940, 1936, 1931, 1930, 1926, 1925, 1922
102 Castro Street	2014, 2010, 2006, 2000, 1996, 1985, 1982, 1980, 1978, 1974, 1970, 1966, 1965, 1964, 1963, 1962, 1960, 1955, 1950, 1946, 1945, 1942, 1940, 1936, 1931, 1926, 1925, 1922
102 SANTA CLARA	2014, 2010, 2006, 2001, 2000, 1996, 1991, 1986, 1985, 1982, 1980, 1978, 1975, 1974, 1970, 1968, 1966, 1965, 1964, 1963, 1962, 1960, 1957, 1955, 1950, 1946, 1945, 1942, 1940, 1936, 1931, 1930, 1926, 1925, 1922
104 SANTA CLARA	2014, 2010, 2006, 2001, 2000, 1996, 1991, 1986, 1985, 1982, 1980, 1978, 1975, 1974, 1970, 1968, 1966, 1965, 1964, 1963, 1962, 1960, 1957, 1955, 1950, 1946, 1945, 1942, 1940, 1936, 1931, 1930, 1926, 1925, 1922
108 SANTA CLARA	2014, 2010, 2006, 2001, 2000, 1996, 1991, 1986, 1985, 1982, 1980, 1978, 1975, 1974, 1970, 1968, 1966, 1965, 1964, 1963, 1962, 1960, 1957, 1955, 1950, 1946, 1945, 1942, 1940, 1936, 1931, 1930, 1926, 1925, 1922
108 VIEW	2014, 2010, 2006, 2001, 2000, 1996, 1986, 1985, 1982, 1980, 1978, 1975, 1974, 1970, 1968, 1966, 1965, 1964, 1963, 1962, 1960, 1957, 1955, 1950, 1946, 1945, 1942, 1940, 1936, 1935, 1931, 1930, 1926, 1925, 1922

FINDINGS

Address Not Identified in Research Source

[illegible]

TARGET PROPERTY: ADDRESS NOT IDENTIFIED IN RESEARCH SOURCE

The following Target Property addresses were researched for this report, and the addresses were not identified in the research source.

Address Researched

Easy Street and Central
Expressway

Address Not Identified in Research Source

2014, 2010, 2006, 2001, 2000, 1996, 1991, 1986, 1985, 1982, 1980, 1978, 1975,
1974, 1970, 1968, 1966, 1965, 1964, 1963, 1962, 1960, 1957, 1955, 1950, 1946,
1945, 1942, 1940, 1936, 1935, 1931, 1930, 1926, 1925, 1922

APPENDIX F

CUPA Records Search



County of Santa Clara
Consumer & Environmental Protection Agency
Public Records Request Form

Please Print Legibly or Type:

Name of Requestor:	
Agency/Company: (if applicable)	
Address of Requestor:	
Phone # of Requestor:	
Fax # of Requestor:	
Email of Requestor:	
Indicate the Best Way to Reach You:	

Requested Documents - please be as specific as possible & be sure to include the address of the location being requested (including city) and the exact type of records you are looking for:

Once the form is completed and printed, you can either email to dehweb@cep.sccgov.org or fax to (408) 286-3280. **Please note: We have 10 calendar days to process the request in order of which it was received. We only process requests for records pertaining to Consumer & Environmental Protection Agency. If you are requesting records for other agencies/departments please contact those other agencies/departments. Thank you.**

FOR COUNTY USE ONLY:	
Date Received:	Initials:
Department Received:	Request #:
Date Submitted to Counsel:	

Felix's Auto Service, Inc. (CERSID: 10348342)**Facility Information Accepted Apr 19, 2018**

Submitted on 4/15/2018 10:49:56 AM by *PETER SALCIDO* of Felix's Auto Service, Inc. (Mountain View, CA)

Submittal was **Accepted** on 4/19/2018 6:06:40 PM by Myra Reichardt

Comments by regulator: Accepted as administratively complete. A technical review may be conducted subsequently as part of your next facility inspection.

- Business Activities
- Business Owner/Operator Identification

Hazardous Materials Inventory Accepted Jul 5, 2018

Submitted on 4/15/2018 10:49:56 AM by *PETER SALCIDO* of Felix's Auto Service, Inc. (Mountain View, CA)

Submittal was **Accepted** on 7/5/2018 4:11:30 PM by Bryan Barrows

- Hazardous Material Inventory (22)
- Site Map (Official Use Only)
 - *Annotated Site Map (Official Use Only)* (Adobe PDF, 145KB)

Guidance Messages

- **Warning:**
 1. Hazardous Material Inventory - Data Element "Federal Hazard Category = Fire" for material "Motor Oil", location "A" is obsolete. Obsolete Data Elements should be updated and/or replaced with valid Data Elements before submitting your inventory.
 2. Hazardous Material Inventory - Data Element "Federal Hazard Category = Fire" for material "Waste Oil", location "B" is obsolete. Obsolete Data Elements should be updated and/or replaced with valid Data Elements before submitting your inventory.
 3. Hazardous Material Inventory - Data Element "Federal Hazard Category = Pressure Release" for material "Oxygen (Medical)", location "G" is obsolete. Obsolete Data Elements should be updated and/or replaced with valid Data Elements before submitting your inventory.
 4. Hazardous Material Inventory - Data Element "Federal Hazard Category = Pressure Release" for material "Argon", location "C" is obsolete. Obsolete Data Elements should be updated and/or replaced with valid Data Elements before submitting your inventory.
 5. Hazardous Material Inventory - Data Element "Federal Hazard Category = Fire" for material "Automatic Transmission Fluid", location "A" is obsolete. Obsolete Data Elements should be updated and/or replaced with valid Data Elements before submitting your inventory.
 6. Hazardous Material Inventory - Data Element "Federal Hazard Category = Fire" for material "Waste Water", location "F" is obsolete. Obsolete Data Elements should be updated and/or replaced with valid Data Elements before submitting your inventory.
 7. Hazardous Material Inventory - Data Element "Federal Hazard Category = Fire" for material "Grease", location "A" is obsolete. Obsolete Data Elements should be updated and/or replaced with valid Data Elements before submitting your inventory.
 8. Hazardous Material Inventory - Data Element "Federal Hazard Category = Fire" for material "Kerosene", location "D" is obsolete. Obsolete Data Elements should be updated and/or replaced with valid Data Elements before submitting your inventory.
 9. Hazardous Material Inventory - Data Element "Federal Hazard Category = Fire" for material "Antifreeze", location "E" is obsolete. Obsolete Data Elements should be updated and/or replaced with valid Data Elements before submitting your inventory.
 10. Hazardous Material Inventory - Data Element "Federal Hazard Category = Fire" for material "Waste Antifreeze", location "E" is obsolete. Obsolete Data Elements should be updated and/or replaced with valid Data Elements before submitting your inventory.
 11. Hazardous Material Inventory - Data Element "Federal Hazard Category = Acute Health" for material "Zep Formula 50", location "D" is obsolete. Obsolete Data Elements should be updated and/or replaced with valid Data Elements before submitting your inventory.
 12. Hazardous Material Inventory - Data Element "Federal Hazard Category = Acute Health" for material "Batteries", location "I" is obsolete. Obsolete Data Elements should be updated and/or replaced with valid Data Elements before submitting your inventory.
 13. Hazardous Material Inventory - Data Element "Federal Hazard Category = Acute Health" for material "Spent Batteries", location "I" is obsolete. Obsolete Data Elements should be updated and/or replaced with valid Data Elements before submitting your inventory.
 14. Hazardous Material Inventory - Data Element "Federal Hazard Category = Pressure Release" for material "Dupont Seeva 134a Auto Refrigerant", location "H" is obsolete. Obsolete Data Elements should be updated and/or replaced with valid Data Elements before submitting your inventory.
 15. Hazardous Material Inventory - Data Element "Federal Hazard Category = Fire" for material "Automatic Transmission Fluid", location "H" is obsolete. Obsolete Data Elements should be updated and/or replaced with valid Data Elements before submitting your inventory.
 16. Hazardous Material Inventory - Data Element "Federal Hazard Category = Fire" for material "Power Steering Fluid", location "H" is obsolete. Obsolete Data Elements should be updated and/or replaced with valid Data Elements before submitting your inventory.
 17. Hazardous Material Inventory - Data Element "Federal Hazard Category = Fire" for material "Automatic Transmission Fluid", location "E" is obsolete. Obsolete Data Elements should be updated and/or replaced with valid Data Elements before submitting your inventory.
 18. Hazardous Material Inventory - Data Element "Federal Hazard Category = Fire" for material "75W90 Gear Oil", location "E" is obsolete. Obsolete Data Elements should be updated and/or replaced with valid Data Elements before submitting your inventory.
 19. Hazardous Material Inventory - Data Element "Federal Hazard Category = Fire" for material "Antifreeze", location "H" is obsolete. Obsolete Data Elements should be updated and/or replaced with valid Data Elements before submitting your inventory.
 20. Hazardous Material Inventory - Data Element "Federal Hazard Category = Fire" for material "Acetylene", location "G" is obsolete. Obsolete Data Elements should be updated and/or replaced with valid Data Elements before submitting your inventory.
 21. Hazardous Material Inventory - Data Element "Federal Hazard Category = Pressure Release" for material "Acetylene", location "G" is obsolete. Obsolete Data Elements should be updated and/or replaced with valid Data Elements before submitting your inventory.
 22. Hazardous Material Inventory - Data Element "Federal Hazard Category = Fire" for material "Assorted Combustible Liquids", location "H" is obsolete. Obsolete Data Elements should be updated and/or replaced with valid Data Elements before submitting your inventory.

Emergency Response and Training Plans Accepted Jul 5, 2018

Submitted on 4/15/2018 10:49:56 AM by *PETER SALCIDO* of Felix's Auto Service, Inc. (Mountain View, CA)

Submittal was **Accepted** on 7/5/2018 4:11:36 PM by Bryan Barrows

- Emergency Response/Contingency Plan
 - *Emergency Response/Contingency Plan* (Adobe PDF, 403KB)
- Employee Training Plan
 - *Employee Training Plan* (Adobe PDF, 203KB)
- Miscellaneous State-Required Documents
 - *Fire Life Safety* (Adobe PDF, 179KB)

Site Identification**Felix's Auto Service, Inc.**

191 Evelyn Avenue West
Mountain View, CA 94041

County
Santa Clara

CERS ID
10348342

EPA ID Number
CAL000045768

Submittal Status

Submitted on 4/15/2018 by *PETER SALCIDO* of Felix's Auto Service, Inc. (Mountain View, CA)

Submittal was **Accepted**; Processed on 4/19/2018 by *Myra Reichardt* for Santa Clara County Environmental Health

Comments by regulator: Accepted as administratively complete. A technical review may be conducted subsequently as part of your next facility inspection.

Hazardous Materials

Does your facility have on site (for any purpose) at any one time, hazardous materials at or above 55 gallons for liquids, 500 pounds for solids, or 200 cubic feet for compressed gases (include liquids in ASTs and USTs); or is regulated under more restrictive inventory local reporting requirements (shown below if present); or the applicable Federal threshold quantity for an extremely hazardous substance specified in 40 CFR Part 355, Appendix A or B; or handle radiological materials in quantities for which an emergency plan is required pursuant to 10 CFR Parts 30, 40 or 70?

Yes**Underground Storage Tank(s) (UST)**

Does your facility own or operate underground storage tanks?

No**Hazardous Waste**

Is your facility a Hazardous Waste Generator?

Yes

Does your facility treat hazardous waste on-site?

No

Is your facility's treatment subject to financial assurance requirements (for Permit by Rule and Conditional Authorization)?

No

Does your facility consolidate hazardous waste generated at a remote site?

No

Does your facility need to report the closure/removal of a tank that was classified as hazardous waste and cleaned on-site?

No

Does your facility generate in any single calendar month 1,000 kilograms (kg) (2,200 pounds) or more of federal RCRA hazardous waste, or generate in any single calendar month, or accumulate at any time, 1 kg (2.2 pounds) of RCRA acute hazardous waste; or generate or accumulate at any time more than 100 kg (220 pounds) of spill cleanup materials contaminated with RCRA acute hazardous waste.

No

Is your facility a Household Hazardous Waste (HHW) Collection site?

No**Excluded and/or Exempted Materials**

Does your facility recycle more than 100 kg/month of excluded or exempted recyclable materials (per HSC 25143.2)?

No

Does your facility own or operate ASTs above these thresholds? Store greater than 1,320 gallons of petroleum products (new or used) in aboveground tanks or containers.

No

Does your facility have Regulated Substances stored onsite in quantities greater than the threshold quantities established by the California Accidental Release prevention Program (CalARP)?

No**Additional Information**

No additional comments provided.

Facility/Site**Felix's Auto Service, Inc.**

191 Evelyn Avenue West
Mountain View, CA 94041

CERS ID
10348342

Submittal Status

Submitted on 4/15/2018 by *PETER SALCIDO* of Felix's Auto Service, Inc. (Mountain View, CA)

Submittal was **Accepted**; Processed on 4/19/2018 by *Myra Reichardt* for Santa Clara County Environmental Health

Comments by regulator: Accepted as administratively complete. A technical review may be conducted subsequently as part of your next facility inspection.

Identification

Peter Salcido

Operator Phone

(650) 961-2230

Business Phone

(650) 961-0138

Business Fax

(650) 961-0131

Beginning Date

Dun & Bradstreet

098541477

Ending Date

SIC Code

7538

Primary NAICS

Facility/Site Mailing Address

191 W. Evelyn Avenue
Mountain View, CA 94041

Primary Emergency Contact

Peter Salcido

Title

President

Business Phone

(650) 961-0138

24-Hour Phone

(650) 400-2785

Pager Number

Owner

Peter Salcido

(650) 961-0138

191 W. Evelyn Avenue

Mountain View, CA 94041

Secondary Emergency Contact

Felix Salcido

Title

Lease Holder / Property Owner

Business Phone

(650) 961-0138

24-Hour Phone

(650) 961-2230

Pager Number

Billing Contact

Peter Salcido

(650) 961-0138

191 W. Evelyn Avenue

Mountain View, CA 94041

Environmental Contact

Peter Salcido

(650) 961-0138

191 W. Evelyn Avenue

Mountain View, CA 94041

Name of Signer

Signer Title

Document Preparer

Additional Information

Locally-collected Fields

Some or all of the following fields may be required by your local regulator(s).

Property Owner

Felix Salcido

Phone

(650) 961-0138

Mailing Address

Assessor Parcel Number (APN)

Number of Employees

5

Facility ID

1122

Hazardous Materials And Wastes Inventory Matrix Report

CERS Business/Org. Felix's Auto Service, Inc.			Chemical Location A			CERS ID 10348342				
Facility Name Felix's Auto Service, Inc.						Facility ID 1122				
191 Evelyn Avenue West, Mountain View 94041						Status Submitted on 4/15/2018 10:49 AM				
					Annual Waste	Federal Hazard	Hazardous Components			
DOT Code/Fire Haz. Class		Common Name	Unit	Quantities		Amount	Categories	(For mixture only)		
		Motor Oil	Gallons	110	55	110	- Fire	Component Name	% Wt	EHS CAS No.
		<u>CAS No</u>	<u>State</u>	<u>Storage Container</u>		<u>Pressue</u>	<u>Waste Code</u>			
			Liquid	Steel Drum		Ambient				
			<u>Type</u>			<u>Temperature</u>				
			Pure	Days on Site: 365		Ambient				
		Automatic Transmission Fluid	Gallons	55	55	55	- Fire			
		<u>CAS No</u>	<u>State</u>	<u>Storage Container</u>		<u>Pressue</u>	<u>Waste Code</u>			
			Liquid	Steel Drum		Ambient				
			<u>Type</u>			<u>Temperature</u>				
			Pure	Days on Site: 365		Ambient				
		Grease	Gallons	16	16	16	- Fire			
		<u>CAS No</u>	<u>State</u>	<u>Storage Container</u>		<u>Pressue</u>	<u>Waste Code</u>			
			Liquid	Steel Drum		Ambient				
			<u>Type</u>			<u>Temperature</u>				
			Pure	Days on Site: 365		Ambient				

Hazardous Materials And Wastes Inventory Matrix Report

CERS Business/Org. Felix's Auto Service, Inc.		Chemical Location			CERS ID 10348342				
Facility Name Felix's Auto Service, Inc.		B			Facility ID 1122				
191 Evelyn Avenue West, Mountain View 94041					Status Submitted on 4/15/2018 10:49 AM				
					Annual Waste	Hazardous Components			
					Amount	(For mixture only)			
DOT Code/Fire Haz. Class	Common Name	Unit	Max. Daily	Largest Cont.	Avg. Daily	Federal Hazard Categories	Component Name	% Wt	EHS CAS No.
	Waste Oil	Gallons	225	55	225	1525	- Fire		
	<u>CAS No</u>	<u>State</u>	<u>Storage Container</u>		<u>Pressue</u>	<u>Waste Code</u>			
		<u>Liquid</u>	Steel Drum		<u>Ambient</u>				
		<u>Type</u>			<u>Temperature</u>				
		<u>Pure</u>	Days on Site: 365		<u>Ambient</u>				

Hazardous Materials And Wastes Inventory Matrix Report

CERS Business/Org. Felix's Auto Service, Inc.			Chemical Location			CERS ID 10348342				
Facility Name Felix's Auto Service, Inc.			C			Facility ID 1122				
191 Evelyn Avenue West, Mountain View 94041						Status Submitted on 4/15/2018 10:49 AM				
						Annual Waste		Hazardous Components		
								(For mixture only)		
DOT Code/Fire Haz. Class		Common Name	Unit	Quantities		Annual Waste	Federal Hazard	Component Name		
			Max. Daily	Largest Cont.	Avg. Daily	Amount	Categories		% Wt	EHS CAS No.
		Argon	Cu. Feet	162	162	162	- Pressure			
		<u>CAS No</u>	<u>State</u>	<u>Storage Container</u>		<u>Pressue</u>	<u>Waste Code</u>	Release		
		7440-37-1	Gas	Cylinder		> Ambient				
			<u>Type</u>			<u>Temperature</u>				
			Pure	Days on Site: 365		Ambient				

Hazardous Materials And Wastes Inventory Matrix Report

CERS Business/Org. Felix's Auto Service, Inc.			Chemical Location D			CERS ID 10348342				
Facility Name Felix's Auto Service, Inc.						Facility ID 1122				
191 Evelyn Avenue West, Mountain View 94041						Status Submitted on 4/15/2018 10:49 AM				
						Hazardous Components (For mixture only)				
DOT Code/Fire Haz. Class	Common Name	Unit	Quantities			Annual Waste Amount	Federal Hazard Categories	Component Name		
			Max. Daily	Largest Cont.	Avg. Daily			% Wt	EHS	CAS No.
	Kerosene	Gallons	5	1	5		- Fire			
	<u>CAS No</u>	<u>State</u>	<u>Storage Container</u>		<u>Pressue</u>	<u>Waste Code</u>				
	8008-20-6	Liquid	Can		Ambient					
		<u>Type</u>			<u>Temperature</u>					
		Pure	Days on Site: 365		Ambient					
	Zep Formula 50	Gallons	27	27	27		- Acute Health	Ethylene Glycol Monobutyl Ether	5 %	111-76-2
	<u>CAS No</u>	<u>State</u>	<u>Storage Container</u>		<u>Pressue</u>	<u>Waste Code</u>		Sodium Metasilicate	5 %	6834-92-0
		Liquid	Plastic Bottle or Jug, Other		Ambient			Sodium Dodecylbenzene Sulfonate	5 %	25155-30-0
		<u>Type</u>			<u>Temperature</u>					
		Mixture	Days on Site: 365		Ambient					

Hazardous Materials And Wastes Inventory Matrix Report

CERS Business/Org.	Felix's Auto Service, Inc.				Chemical Location		CERS ID	10348342		
Facility Name	Felix's Auto Service, Inc.				E		Facility ID	1122		
	191 Evelyn Avenue West, Mountain View 94041						Status	Submitted on 4/15/2018 10:49 AM		
						Annual Waste Amount	Federal Hazard Categories	Hazardous Components (For mixture only)		
DOT Code/Fire Haz. Class	Common Name	Unit	Max. Daily	Largest Cont.	Avg. Daily			Component Name	% Wt	EHS CAS No.
	Antifreeze	Gallons	110	55	110		- Fire	Ethylene Glycol	95 %	111-46-6
	CAS No	State	Storage Container		Pressue	Waste Code				
		Liquid	Steel Drum		Ambient					
		Type			Temperature					
		Mixture	Days on Site: 365		Ambient					
	Waste Antifreeze	Gallons	55	55	55	315	- Fire	Ethylene Glycol	95 %	111-46-6
	CAS No	State	Storage Container		Pressue	Waste Code				
		Liquid	Steel Drum		Ambient	342				
		Type			Temperature					
		Waste	Days on Site: 365		Ambient					
	Automatic Transmission Fluid	Gallons	16	16	16		- Fire			
	CAS No	State	Storage Container		Pressue	Waste Code				
		Liquid	Steel Drum		Ambient					
		Type			Temperature					
		Pure	Days on Site: 365		Ambient					
	75W90 Gear Oil	Gallons	16	16	16		- Fire			
	CAS No	State	Storage Container		Pressue	Waste Code				
		Liquid	Steel Drum		Ambient					
		Type			Temperature					
		Pure	Davs on Site: 365		Ambient					

Hazardous Materials And Wastes Inventory Matrix Report

CERS Business/Org. Felix's Auto Service, Inc.		Chemical Location		CERS ID 10348342				
Facility Name Felix's Auto Service, Inc.		F		Facility ID 1122				
191 Evelyn Avenue West, Mountain View 94041				Status Submitted on 4/15/2018 10:49 AM				
				Hazardous Components				
				(For mixture only)				
DOT Code/Fire Haz. Class	Common Name	Unit	Quantities	Annual Waste Amount	Federal Hazard Categories	Component Name	% Wt	EHS CAS No.
	Waste Water	Gallons	55	55	55	65	- Fire	
	<u>CAS No</u>	<u>State</u>	<u>Storage Container</u>	<u>Pressue</u>	<u>Waste Code</u>			
		<u>Liquid</u>	Steel Drum	<u>Ambient</u>	221			
		<u>Type</u>		<u>Temperature</u>				
		<u>Waste</u>	Days on Site: 365	<u>Ambient</u>				

Hazardous Materials And Wastes Inventory Matrix Report

CERS Business/Org.	Felix's Auto Service, Inc.				Chemical Location		CERS ID	10348342		
Facility Name	Felix's Auto Service, Inc.				G		Facility ID	1122		
	191 Evelyn Avenue West, Mountain View 94041						Status	Submitted on 4/15/2018 10:49 AM		
						Annual Waste	Federal Hazard	Hazardous Components		
						Amount	Categories	(For mixture only)		
DOT Code/Fire Haz. Class	Common Name	Unit	Max. Daily	Largest Cont.	Avg. Daily			Component Name	% Wt	EHS CAS No.
	Oxygen (Medical)	Cu. Feet	116	116	116		- Pressure			
	CAS No	State	Storage Container		Pressue	Waste Code	Release			
	37187-22-7	Gas	Cylinder		> Ambient					
		Type			Temperature					
		Pure	Days on Site: 365		Ambient					
	Acetylene	Cu. Feet	116	116	116		- Fire			
	CAS No	State	Storage Container		Pressue	Waste Code	- Pressure			
	74-86-2	Gas	Cylinder		> Ambient		Release			
		Type			Temperature					
		Pure	Days on Site: 365		Ambient					

Hazardous Materials And Wastes Inventory Matrix Report

CERS Business/Org. Felix's Auto Service, Inc.			Chemical Location H			CERS ID 10348342				
Facility Name Felix's Auto Service, Inc.						Facility ID 1122				
191 Evelyn Avenue West, Mountain View 94041						Status Submitted on 4/15/2018 10:49 AM				
DOT Code/Fire Haz. Class	Common Name	Unit	Quantities			Annual Waste Amount	Federal Hazard Categories	Hazardous Components (For mixture only)		
			Max. Daily	Largest Cont.	Avg. Daily			Component Name	% Wt	EHS CAS No.
	Dupont Seeva 134a Auto Refrigerant	Cu. Feet	111	111	111		- Pressure Release	Tetrafluoroethane	100 %	
	<u>CAS No</u>	<u>State</u>	<u>Storage Container</u>		<u>Pressue</u>	<u>Waste Code</u>				
		Gas	Cylinder		> Ambient					
		<u>Type</u>			<u>Temperature</u>					
		Mixture	Days on Site: 365		Ambient					
	Automatic Transmission Fluid	Gallons	18	1	18		- Fire			
	<u>CAS No</u>	<u>State</u>	<u>Storage Container</u>		<u>Pressue</u>	<u>Waste Code</u>				
		Liquid	Plastic/Non-metalic Drum		Ambient					
		<u>Type</u>			<u>Temperature</u>					
		Pure	Days on Site: 365		Ambient					
	Power Steering Fluid	Gallons	6	1	6		- Fire			
	<u>CAS No</u>	<u>State</u>	<u>Storage Container</u>		<u>Pressue</u>	<u>Waste Code</u>				
		Liquid	Plastic/Non-metalic Drum		Ambient					
		<u>Type</u>			<u>Temperature</u>					
		Pure	Days on Site: 365		Ambient					
	Antifreeze	Gallons	6	1	6		- Fire	Ethylene Glycol	95 %	111-46-6
	<u>CAS No</u>	<u>State</u>	<u>Storage Container</u>		<u>Pressue</u>	<u>Waste Code</u>				
		Liquid	Plastic Bottle or Jug		Ambient					
		<u>Type</u>			<u>Temperature</u>					
		Mixture	Days on Site: 365		Ambient					
	Assorted Combustible Liquids	Gallons	25	1	25		- Fire			
	<u>CAS No</u>	<u>State</u>	<u>Storage Container</u>		<u>Pressue</u>	<u>Waste Code</u>				
		Liquid	Plastic Bottle or Jug		Ambient					
		<u>Type</u>			<u>Temperature</u>					
		Pure	Days on Site: 365		Ambient					

Hazardous Materials And Wastes Inventory Matrix Report

CERS Business/Org. Felix's Auto Service, Inc. Facility Name Felix's Auto Service, Inc. 191 Evelyn Avenue West, Mountain View 94041			Chemical Location I			CERS ID 10348342 Facility ID 1122 Status Submitted on 4/15/2018 10:49 AM				
DOT Code/Fire Haz. Class	Common Name	Unit	Quantities			Annual Waste Amount	Federal Hazard Categories	Hazardous Components (For mixture only)		
			Max. Daily	Largest Cont.	Avg. Daily			Component Name	% Wt	EHS
	Batteries	Gallons	17	17	17		- Acute Health	Sulfuric Acid	93 %	✓ 7664-93-9
	CAS No	State	Storage Container		Pressue	Waste Code				
		Liquid	Other		Ambient					
		Type			Temperature					
		Mixture	Days on Site: 365		Ambient					
	Spent Batteries	Gallons	5	5	5	70	- Acute Health	Sulfuric Acid	93 %	✓ 7664-93-9
	CAS No	State	Storage Container		Pressue	Waste Code				
		Liquid	Other		Ambient					
		Type			Temperature					
		Mixture	Days on Site: 365		Ambient					
	Used Oil Filters	Pounds	200	55	200	600				
	CAS No	State	Storage Container		Pressue	Waste Code				
		Solid	Steel Drum		Ambient					
		Type			Temperature					
		Pure	Days on Site: 365		Ambient					

ENVIRONMENTAL COMPLIANCE PLAN

Emergency Response (Contingency Plan) I

Emergency Procedures

Business Name

Felix's Auto Service, Inc.

Facility ID:

1122

Updated:

10/1/2013

Facility Street Address

191 Evelyn Avenue West

Emergency response to hazardous materials spills or releases is the responsibility of the **business owner**. The role of the Fire Department is to provide **assistance** to your primary response actions. This site-specific Emergency Response (Contingency) Plan describes your facility's plan for dealing with reportable discharges and shall be implemented immediately whenever they occur. Employees must understand their roles and responsibilities during such an emergency through on-going training and drills. For larger facilities, a more detailed plan may be substituted, but it must include all the items listed here. ***This plan shall be maintained on site for use in the event of an emergency and for inspection by the Fire Department.***

1. Evacuation Plan:

- The following alarm signal(s) will be used to begin evacuation of this facility:
☐ Bells ☐ Horns/Sirens ☒ Verbal (i.e. Shouting) ☐ Other (specify) _____
- ☒ Evacuation map is displayed throughout the facility inc. entrances to hazmat locations.

2. a. Emergency Contacts:

Fire/Police/Ambulance Phone No. **911**
 California Emergency Management Agency Phone No. **(800) 852-7550**

b. Post-Incident Contacts:

Fire Department Fire and Environmental Protection Division Phone No. **(650) 903-6378**
 California Department of Toxic Substance Control (DTSC) Phone No. **(800) 728-6942**
 Santa Clara County Department of Environmental Health Phone No. **(408) 918-3400**
 Cal-OSHA Division of Occupational Safety and Health Phone No. **(650) 573-3812**
 Bay Area Air Quality Management District Phone No. **(415) 771-6000**
 Regional Water Quality Control Board Phone No. **(510) 622-2300**

c. Emergency Resources:

Poison Control Center Phone No. **(800) 222-1222**
 Nearest Hospital: El Camino Hospital Phone No. **650-940-7000**
 Address: 2500 Grant Road City: **Mountain View**
 Hazwaste Cleanup Contractor: Safety Kleen Phone No. **408-294-8778**
 Contact Name: Scott Givens EPA ID#: **CAL000045768**

3. Arrangements With Emergency Responders:

If you have made arrangements with any police department, fire department, hospital, cleanup contractor, or State or local emergency response team to provide specific emergency services, describe them below:

4. Emergency Procedures:

Emergency Coordinator (EC) Responsibilities:

- Whenever there is a reportable hazardous materials spill or release emergency, the EC (or his/her designee) whose name is **Peter Salcido** and job title is **Manager** shall:
 - Identify the character, source, amount, and aerial extent of any released hazardous materials.
 - Assess possible hazards to human health or the environment that may result from the emergency. This assessment must consider both direct and indirect effects.
 - Activate internal facility alarms or communication systems, where applicable, to notify all facility personnel.

(Continued...)

ENVIRONMENTAL COMPLIANCE PLAN

Emergency Response (Contingency Plan) I

Emergency Procedures (Con't)

Business Name

Felix's Auto Service, Inc.

Facility ID:

1122

Updated:

10/1/2013

Facility Street Address

191 Evelyn Avenue West

Emergency Coordinator (EC) Responsibilities (Continued):

- iv. Notify appropriate local authorities (*i.e. call 911*).
- v. Notify the California Emergency Management Agency at (800) 852-7550.
- vi. Monitor for leaks, pressure build up, gas generation, or ruptures in valves, pipes, or other equipment shut down in response to the emergency.
- vii. Take all reasonable measures necessary to ensure that the emergency does not occur, reoccur, or spread to other hazardous materials at the facility.
- b. Before facility operations are resumed in areas of the facility affected by the emergency, the EC shall:
 - i. Provide for proper storage and disposal of recovered waste, contaminated soil or surface water, or any other material that results from the emergency at the facility.
 - ii. Ensure that no material that is incompatible with the released material is transferred, stored, or disposed of in areas of the facility affected by the emergency until cleanup procedures are completed.
 - iii. Ensure that all emergency equipment is cleaned, fit for use, available for use, or properly disposed of.
 - iv. Notify the applicable "Post-Incident Contacts" listed in item 2.b on the previous page.

Responsibilities of Personnel Other Than the EC:

Function:

Name and Job Title:

Shutdown of Operations/Systems:

Peter Salcido / Manager

Evacuation of Building Personnel:

Peter Salcido / Manager

Oversight of Outside Assembly Areas:

Peter Salcido / Manager, Felix Salcido / Owner

Medical Treatment For Injuries (First Aid, CPR, etc.):

911

5. Post-Incident Reporting/Recording:

The time, date, and details of any hazardous materials emergency that requires implementation of this plan shall be noted in the facility's operating record.

Within 15 days of any emergency situation which triggers implementation of this plan, a written Emergency Incident Report must be submitted to the California Department of Toxic Substances Control and the Fire and Environmental Protection Division of the Mountain View Fire Department. The report shall include:

- a. Name, address, and telephone number of the facility's owner/operator;
- b. Name, address, and telephone number of the facility;
- c. Date, time, and complete description of the emergency;
- d. Name and quantity of the hazardous material(s) involved;
- e. The extent of personal injuries, if any;
- f. An assessment of actual or potential hazards to human health or the environment, where applicable;
- g. The estimated quantity and disposition of recovered material that resulted from the emergency;
- h. The cause(s) of the emergency;
- i. The actions taken in response to the emergency; and
- j. Administrative or engineering controls installed to prevent such emergencies in the future.

6. Earthquake Vulnerability: [19 CCR 2731(e)]

- a. **Identification** of areas of the facility and mechanical or other systems that require immediate inspection or isolation because of their vulnerability to seismic activity.
- b. **Inspection** of all vulnerable hazardous waste/materials areas, including any or all compressed gases and storage tank/containers. All braces, chains and supporting anchors that secure hazardous waste/materials will be inspected for integrity breach.
- c. **Isolation** of compressed gases that are incompatible will be segregated to prevent hazard of commingling other chemicals of a hazard category or incompatibility will be segregated as necessary.

7. Hazard Mitigation/Prevention/Abatement [19 CCR 2731(c)]

Describe your procedures that provide for mitigation, prevention or abatement of hazards to persons, property or the environment below:

.....

.....

ENVIRONMENTAL COMPLIANCE PLAN

Emergency Response (Contingency Plan) II: Emergency Equipment

Business Name

Felix's Auto Service, Inc.

Facility ID:	1122
Updated:	10/1/2013

Facility Street Address

191 Evelyn Avenue West

List the emergency equipment you have on site (check all that apply):

	EQUIPMENT TYPE	LOCATION*	DESCRIPTION**
PERSONAL PROTECTION EQUIPMENT, SAFETY EQUIPMENT AND FIRST AID EQUIPMENT	<input type="checkbox"/> Cartridge Respirators		
	<input type="checkbox"/> Chemical Monitoring Equipment		
	<input type="checkbox"/> Chemical Protective Aprons/Coats		
	<input type="checkbox"/> Chemical Protective Boots		
	<input type="checkbox"/> Chemical Protective Gloves		
	<input checked="" type="checkbox"/> Chemical Protective Suits	C	Welding jacket
	<input checked="" type="checkbox"/> Face Shields	C	Welding supplies
	<input checked="" type="checkbox"/> First Aid Kits/Stations	Office	Burn/bandage kit
	<input type="checkbox"/> Hard Hats		
	<input type="checkbox"/> Plumbed Eye Wash Stations		
	<input type="checkbox"/> Portable Eye Wash Kits (bottle)		
	<input type="checkbox"/> Respirator Cartridges		
	<input checked="" type="checkbox"/> Safety Glasses/Splash Goggles	C	Welding material
<input type="checkbox"/> Safety Showers			
<input type="checkbox"/> Self-Contained Breathing Apparatus			
FIRE EXTING. SYSTEMS	<input type="checkbox"/> Automatic Fire Sprinkler Systems		
	<input type="checkbox"/> Fire Alarm Boxes/Stations		
	<input checked="" type="checkbox"/> Fire Extinguishers		
SPILL CONTROL AND DECON. EQUIPMENT	<input checked="" type="checkbox"/> Absorbents	G	Grease sweep/rags/mops
	<input type="checkbox"/> Berms/Dikes		
	<input type="checkbox"/> Decontamination Equipment		
	<input type="checkbox"/> Emergency Tanks		
	<input type="checkbox"/> Exhaust Hoods		
	<input type="checkbox"/> Gas Cylinder Leak Repair Kits		
	<input type="checkbox"/> Neutralizers		
	<input type="checkbox"/> Overpack Drums		
COMMUN. AND ALARM SYSTEMS	<input type="checkbox"/> Chemical Leak Alarms		
	<input checked="" type="checkbox"/> Intercoms/PA Systems	Office	PA system
	<input type="checkbox"/> Portable Radios		
	<input checked="" type="checkbox"/> Telephones	Office	
	<input type="checkbox"/> Underground Tank Leak Detectors		
ADDITIONAL EQUIPMENT			

*If appropriate, use the location codes from your Facility Map(s).

**Describe this equipment and its capabilities. Specify the frequency and procedures for equipment testing and maintenance.

ENVIRONMENTAL COMPLIANCE PLAN
Emergency Response (Contingency Plan) III:
Emergency Training/Recordkeeping

Business Name

Felix's Auto Service, Inc.

Facility ID:	1122
Updated:	10/1/2013

Facility Street Address

191 Evelyn Avenue West

Indicate below the training provided for all new and existing (annual refresher) employees (check all that apply):

[Note: Items marked with an asterisk() are required]*

1. Personnel are trained in the following procedures:

- ☒ Internal alarm and notification *
- ☒ Evacuation/re-entry procedures & assembly point locations *
- ☐ Emergency incident reporting
- ☐ External emergency response organization notification
- ☒ Location(s) and contents of this Emergency Response/Contingency Plan *
- ☐ Facility evacuation drills, which are conducted at least (specify)

2. Chemical Handlers are additionally trained in the following:

- ☒ Safe methods for handling and storage of hazardous materials *
- ☒ Location(s) and proper use of fire and spill control equipment *
- ☒ Spill procedures/emergency procedures
- ☒ Proper use of personal protective equipment *
- ☒ Specific hazard(s) of each chemical to which they may be exposed, inc. routes of exposure *
- ☐ Hazwaste Handlers/Managers are trained in all aspects of hazardous waste management specific to their job duties (e.g. container accumulation time requirements, labeling requirements, storage area inspection requirements, manifesting requirements, etc.

3. Emergency Response Team Members are capable of and engaged in the following:

- ☐ Personnel rescue procedures
- ☒ Shutdown of operations
- ☐ Liaison with responding agencies
- ☐ Use, maintenance and replacement of emergency response equipment
- ☐ Refresher training, which is provided at least annually
- ☐ Emergency response drills, which are conducted at least (specify)

4. The following records are maintained by this facility:

- ☒ Current employees' training records (retained until closure of the facility) *
- ☒ Former employees' training records (retained at least 3 years after employee termination) *
- ☒ Training program(s) (i.e. written description of introductory and continuing training) *
- ☒ Current copy of this Emergency Response/Contingency Plan *
- ☒ Written record of recordable/reportable hazardous material/waste releases *
- ☒ Written record of hazardous material/waste storage area inspections *
- ☒ Written record of hazardous waste tank daily inspections *
- ☐ Description and documentation of facility emergency response drills

Business Name

Felix's Auto Service, Inc.

Facility Street Address

191 Evelyn Avenue West

Facility ID:	1122
Updated:	10/1/2013

I. BUILDING DATA

Size of Facility: 1,700 sq.ft.

Basement? No

Mezzanine? No

Exposure Separation

- ☐ 101' +
☐ 61' - 100'
☐ 31' - 60'
☐ 11' - 30'
☒ 0' - 10'

Type of Construction

- ☐ Type I
☐ Type II
☐ Type III
☐ Type IV
☐ Type V

Height

- ☒ 1 - 2 stories
☐ 3 - 5 stories
☐ 6 - 9 stories
☐ 10 - 15 stories
☐ 15+ stories

Access

- ☐ All sides
☒ 3 sides
☐ 2 sides
☐ 1 side
☐ Extraordinary Effort

II. LIFE SAFETY AND FIRE PROTECTION

Sprinkler System

- ☐ Fully sprinklered
☐ Partially sprinklered
☒ Not sprinklered

Fire Alarm

Signal Supervision

- ☐ Central station/remote location
☐ Local
☐ Mountain View dispatch center
☒ No fire alarm system

Engineered Fire Protection Systems

- ☐ Kitchen hood and duct system
☐ Halon/replacement agents
☐ Chemical storage shed
☐ Spray booth

Specialized Fire Protection Systems

- ☐ Fire doors
☐ Heat/smoke detectors
☐ Standpipe
☐ Private hydrant
☐ Fire Pump

III. OCCUPANCY AND USES

Occupancy: *Repair Garages*

Special Uses
or Processes:

◆ Motor vehicle repair garage

Occupancy: *Hot Works Operation*

Special Uses
or Processes:

◆ Welding, Cutting and Brazing work conducted at facility

Occupancy:

Special Uses
or Processes:

Occupancy:

Special Uses
or Processes:



191 W. Evelyn Ave
(corner of Calderon)
Mountain View, CA 94041
(415) 961-0138
Fax (415) 961-9420



COMPLETE AUTO REPAIR
FOREIGN AND DOMESTIC

FELIX SALCIDO

State of California
Licensed Inspection Station
"Smog, Brake & Lamp"

(408) 918-3400 Fax (408) 280-6479 www.EHinfo.org

[illegible]

Rev. 11/19/01

THE OFFICIAL NOTICE OF INSPECTION EXPLAINED

This Official Notice of Inspection (Notice of Inspection) describes the findings made during the inspection, including all violations and any actions that must be taken by the facility to correct the violations. All violations must be corrected within 30 days of the inspection date unless noted otherwise by the inspector.

Within five working days of achieving compliance, or within 35 days of the inspection, whichever comes first, you must submit a written response which describes the corrective actions you have taken or - for those violations which are impossible to correct within 30 days - propose to take in order to bring your facility into compliance. Where proposed corrective actions are described, you must specify a date by which you expect each violation to be corrected. After you have addressed each violation, complete the certification box located at the bottom of page 1 of the Notice of Inspection. Your description of corrective actions taken, along with your signed certification of the Notice of Inspection and any required supporting documents, will serve as your written response to the inspection. Your response must be mailed to the Santa Clara County Hazardous Materials Compliance Division (HMCD) at 1555 Berger Drive, Suite 300, San Jose, CA 95112-2716.

What Does the Information in Each Column Mean?

Violation Code: Codes listed in this column identify specific violations of laws, regulations, or codes which were observed during this inspection. Definitions of Violation Codes are listed on the attached Violation Codes document(s).

Summary of Violations, Notice to Comply, Observations, and Required Corrective Actions: Information noted in this column describes the circumstances of any violations noted in the first column and describes how the violations may be corrected. Additionally, the inspector may use this space to note any additional observations resulting from the inspection.

Corrective Actions Taken: This column on the Notice of Inspection has been provided so that you can note how you have corrected or propose to correct each violation. Where proposed corrective actions are described, you must specify a date by which you expect each violation to be corrected. If more space is needed, attach additional pages.

Why Were Two Copies of the Notice of Inspection Given to Me?

You have been given two copies so you will have a copy for your own records after you submit your written response to HMCD. Do not separate the copies until you have described all of your corrective actions and signed the certification box on page 1. The yellow copy of each page must be submitted to HMCD. The pink copy is for your records.

What if I Disagree With a Violation Noted on the Notice of Inspection?

If you disagree with any violation listed in this Notice of Inspection, you must submit a written Notice of Disagreement, within 35 days of the inspection date, to the inspector who cited the violation. In your Notice of Disagreement, you must explain in detail why the violation does not exist. If there is sufficient space, you may use the "Corrective Actions Taken" column of this Notice of Inspection to dispute violations.

What About Photographs or Samples Taken During the Inspection?

Since this Notice of Inspection was prepared and given to you at the end of the inspection, any photographs and sampling or laboratory results associated with the inspection were not yet available. A copy of any photographs and/or analytical results from sampling taken during this inspection will be provided to you upon written request. Other pertinent information derived from the inspection is attached to this Notice of Inspection. Photographs and sample results may be withheld in the event of a criminal investigation or other ongoing investigation.

Hazardous Waste Violations

- Per H&SC §25187.8(g)(1), failure to sign the certification on this Notice of Inspection and return it to this Department is a violation of State law.
- Per H&SC §25191, a false statement that compliance has been achieved is a violation of State law punishable by a fine of not less than \$2,000 or more than \$25,000 and/or imprisonment in the county jail for up to one year.
- Per H&SC §25187.8(j), this Department has the right to acquire the submittal of reasonable and necessary documentation in support of any claim of compliance made by your facility.

OFFICIAL NOTICE OF INSPECTION
 (Continuation Page)

Facility Name: Felix's Auto Service Inc. Inspection Date: 8/15/06

Violation Codes	Summary of Violations, Notice to Comply, Observations, and Required Corrective Actions	Corrective Actions Taken
	Some instances the containers were also open.	
	- 1X 25 gal drum w/ waste lubricants from funnels. (Corrected during this inspection)	labeled as needed
	- 2X 15 gal red portable containers w/ waste oil. (Corrected during this inspection)	
	* - 1X 55 gal plastic waste antifreeze container had waste picked up missing a hazardous waste label and open and Drum removed	
	* 4X 55 gal waste oil drums, no label, open from A/VW / No call	
	* 1X 55 gal oil/waste water drum, no label, open waste oil	
	* 1X 25 gal oily debris (saturated) no label, and open	labeled as Drum had pick up
	* 1X 55 gal waste antifreeze drum, label missing Physical/Hazardous Properties by A/V	
	accumulation start date.	
222	Observed oily water inside a channel on the floor inside the facility, the channel was not channeling anywhere. Clean-up spill immediately and keep channel free from any hazardous waste.	Cleaned channel as needed
2240	During the record review - there were no disposal records for 2003 and 2004 for the oily waste water. This exceeds the accumulation time limit of 180	had waste pick up from A/VW # 66559

Received by: [Signature]

Inspected by: [Signature]

FACILITY SENDS YELLOW COPY TO AGENCY, KEEPS PINK COPY.

1005 Berger Drive, Suite 300
San Jose, CA 95112-2716
(408) 918-3400 Fax (408) 280-6479
www.EHinfo.org

(Continuation Page)

Inspection Date: 8/18/06

Inspected by: WMA 72

Rev. 11/19/01

County of Santa Clara

Environmental Resources Agency
Department of Environmental Health
Hazardous Materials Compliance Division

1555 Berger Drive, Suite 300

San Jose, CA 95112-2716

(408) 918-3400 Fax (408) 280-6479 www.EHinfo.org

CO/PR/TA ID	SC	Time
PR0313847	2205	00150

OFFICIAL NOTICE OF INSPECTION

Facility Name: <u>Felix's Auto Service, Inc.</u>	Inspection Date: <u>8/18/06</u>
Site Address: <u>191 W. Evelyn Ave. Mountain View</u>	Employee No.: <u>10071</u>
Contact Person(s): <u>Peter Salcido - President</u>	Samples Taken? <input type="checkbox"/> Yes; <input type="checkbox"/> No. Photographs Taken? <input type="checkbox"/> Yes; <input type="checkbox"/> No.
Inspection Type: <input checked="" type="checkbox"/> Hazardous Materials <input checked="" type="checkbox"/> Hazardous Waste <input type="checkbox"/> Tiered Permit	Hazardous Waste Generator Type: <input checked="" type="checkbox"/> <u>< 1,000 Kg./mo.</u> <input type="checkbox"/> <u>≥ 1,000 Kg./mo.</u> <input type="checkbox"/> CESQG <input type="checkbox"/> Satellite Only
<input type="checkbox"/> Toxic Gas <input type="checkbox"/> Cal-Accidental Release Prevention Program <input type="checkbox"/> Other	

VIOLATIONS: Codes noted below in the "Violation Code" column represent specific violations of State law and/or local Ordinance. These codes are defined in the attached Violation Codes document(s). Time granted for correction of violations does not preclude any enforcement action by this Department or other agencies. This facility may be subject to reinspection at any time.

Violation Codes	Summary of Violations, Notice to Comply, Observations, and Required Corrective Actions	Corrective Actions Taken
	<u>- Routine inspection conducted with Peter Salcido</u>	
<u>2206</u>	<u>Observed 1 x 55 gal drum with a label outside that read: "Used oil," drum was have full of what appear to be oily water. Make a hazardous waste determination on this waste by using generator knowledge or by having tested by a Registered Environmental Lab to determine if it's hazardous. Manage waste accordingly.</u>	
<u>2206</u> <u>2209</u>	<u>The following containers were storing hazardous waste and did not have a hazardous waste label on it. In</u>	

All violations must be corrected within 30 days of the inspection date unless noted otherwise, above. Section 25187.8 of the State Health and Safety Code (H&SC) requires that you write a brief description of the corrective actions you have taken to bring this facility into compliance and submit it to this Department within 5 days of achieving compliance, or within 35 days of the inspection date, whichever comes first. (Note: Detailed instructions on actions you must take are printed on the reverse side of this page.)

Received by: X Peter Salcido Inspected by: [Signature] Entered by: 10071

Certification: I certify under penalty of perjury that this facility has complied with directives specified in this Notice to Comply.

Signature of Owner/Operator: _____ Title: _____ Date: ____/____/____

FACILITY SENDS YELLOW COPY TO AGENCY, KEEPS PINK COPY.

THE OFFICIAL NOTICE OF INSPECTION EXPLAINED

This Official Notice of Inspection (Notice of Inspection) describes the findings made during the inspection, including all violations and any actions that must be taken by the facility to correct the violations. All violations must be corrected within 30 days of the inspection date unless noted otherwise by the inspector.

Within five working days of achieving compliance, or within 35 days of the inspection, whichever comes first, you must submit a written response which describes the corrective actions you have taken or - for those violations which are impossible to correct within 30 days - propose to take in order to bring your facility into compliance. Where proposed corrective actions are described, you must specify a date by which you expect each violation to be corrected. After you have addressed each violation, complete the certification box located at the bottom of page 1 of the Notice of Inspection. Your description of corrective actions taken, along with your signed certification of the Notice of Inspection and any required supporting documents, will serve as your written response to the inspection. Your response must be mailed to the Santa Clara County Hazardous Materials Compliance Division (HMCD) at 1555 Berger Drive, Suite 300, San Jose, CA 95112-2716.

What Does the Information in Each Column Mean?

Violation Code: Codes listed in this column identify specific violations of laws, regulations, or codes which were observed during this inspection. Definitions of Violation Codes are listed on the attached Violation Codes document(s).

Summary of Violations, Notice to Comply, Observations, and Required Corrective Actions: Information noted in this column describes the circumstances of any violations noted in the first column and describes how the violations may be corrected. Additionally, the inspector may use this space to note any additional observations resulting from the inspection.

Corrective Actions Taken: This column on the Notice of Inspection has been provided so that you can note how you have corrected or propose to correct each violation. Where proposed corrective actions are described, you must specify a date by which you expect each violation to be corrected. If more space is needed, attach additional pages.

Why Were Two Copies of the Notice of Inspection Given to Me?

You have been given two copies so you will have a copy for your own records after you submit your written response to HMCD. Do not separate the copies until you have described all of your corrective actions and signed the certification box on page 1. The yellow copy of each page must be submitted to HMCD. The pink copy is for your records.

What if I Disagree With a Violation Noted on the Notice of Inspection?

If you disagree with any violation listed in this Notice of Inspection, you must submit a written Notice of Disagreement, within 35 days of the inspection date, to the inspector who cited the violation. In your Notice of Disagreement, you must explain in detail why the violation does not exist. If there is sufficient space, you may use the "Corrective Actions Taken" column of this Notice of Inspection to dispute violations.

What About Photographs or Samples Taken During the Inspection?

Since this Notice of Inspection was prepared and given to you at the end of the inspection, any photographs and sampling or laboratory results associated with the inspection were not yet available. A copy of any photographs and/or analytical results from sampling taken during this inspection will be provided to you upon written request. Other pertinent information derived from the inspection is attached to this Notice of Inspection. Photographs and sample results may be withheld in the event of a criminal investigation or other ongoing investigation.

Hazardous Waste Violations

- ° Per H&SC §25187.8(g)(1), failure to sign the certification on this Notice of Inspection and return it to this Department is a violation of State law.
- ° Per H&SC §25191, a false statement that compliance has been achieved is a violation of State law punishable by a fine of not less than \$2,000 or more than \$25,000 and/or imprisonment in the county jail for up to one year.
- ° Per H&SC §25187.8(j), this Department has the right to acquire the submittal of reasonable and necessary documentation in support of any claim of compliance made by your facility.

OFFICIAL NOTICE OF INSPECTION
 (Continuation Page)

Facility Name: Felix's Auto Service Inc. Inspection Date: 8/18/06

Violation Codes	Summary of Violations, Notice to Comply, Observations, and Required Corrective Actions	Corrective Actions Taken
	Some instances the containers were also open;	
	- 1 X 25 gal drum w/ waste lubricants from funnels. (Corrected during this inspection)	
	- 2 X 15 gal red portable containers w/ waste oil. (Corrected during this inspection).	
	* - 1 X 55 gal plastic waste antifreeze container missing a hazardous waste label and open	
	* - 4 X 55 gal waste oil drums, no label, open	
	* - 1 X 55 gal oily waste water drum no label, open	
	* - 1 X 25 gal oily debris (saturated) no label, and open	
	* - 1 X 55 gal waste antifreeze drum, label missing Physical/Hazardous Properties 201 X 0	
	accumulation start date	
2212	Observed oily water inside a channel on the floor inside the facility, the channel was not draining anywhere. Clean-up spill immediately and keep channel free from any hazardous waste.	
2240	During the record review no there were no disposal records for 2003 and 2004 for the oily waste water. This exceeds the accumulation time limit of 180.	

Received by: [Signature]

Inspected by: [Signature]

FACILITY SENDS YELLOW COPY TO AGENCY, KEEPS PINK COPY.

(Continuation Page)

Violation Codes	Summary of Violations, Notice to Comply, Observations, and Required Corrective Actions	Corrective Actions Taken
cont	days (60 mo.) for a small quantity generator of less than 1,000 Kg. of hazardous waste a month. Dispose of oily waste water immediately and in the future do not exceed the time accumulation limit of 180 days.	
2265C	Observed 1X 15gal portable drum that was empty, which previously held used oil. This was corrected during this inspection.	corrected on site
2274	Observed 1X 5gal container storing heavily saturated rags that are not exempt from laundering. This container was to be disposed of as hazardous waste. Dispose of heavily oily rags as hazardous waste. (See attached checklist).	

Received by:

Inspected by:

2054 REV 5/1/01
HMCD-015 - 1/1

RECEIVED BY
ENVIRONMENTAL HEALTH
10400

Felix's Auto Service, Inc.
AAA Approved Auto Repair

MAY 12 10 02 AM '04

Peter Salcido
Felix's Auto Service, Inc.
191 W. Evelyn Ave
Mountain View CA 94041
650-961-0138
May 5, 2004


Santa Clara County
Department of Environmental Health
RE: Change in Business Status
2220 Moorpark Avenue
San Jose, CA 95128

Dear Representative,

Please be notified that Felix's Auto Service at 191 W. Evelyn Ave Mountain View CA has restructured and incorporated. Our name is now "FELIX'S AUTO SERVICE, INC." and I, Peter Salcido, serve as President (including all Offices).

Please update your records and any permit information. Our records show an Inventory I.D. No. 505417-AS and Permit Number 1516-F. Regarding any renewal or transfer fees, please forward those to the above Business address. Thank you.

Respectfully,



Peter Salcido

FA203625

EV 5-19-04
CB

FILE

**Department of Environmental Health
Data Input Document and Adjustment Form**

EFFECTIVE DATE: 8/21/2001

CURRENT INFORMATION:

OWNER ID # _____ FACILITY ID # 203625 PROGRAM ID # _____
Facility Name Felix's Automotive Service
Facility Address 191 Evelyn Ave, Mountain View

NEW INFORMATION (MODIFY):

OWNER: _____ Phone # _____
FACILITY: _____
BILLING ADDRESS: _____
CARE OF DESIGNATION: ☐ OWNER ☐ FACILITY ☐ BILLING
(C/O NAME) _____
☒ CHANGE P/E TO 2205 ☐ STOP BILLING ☐ INACTIVATE PROGRAM
☐ CHANGE PERMIT STATUS TO _____ ☐ OTHER _____
COMMENT: _____

Input by 11/2 Date 8-23-01

FISCAL ADJUSTMENT INFORMATION

ACCT ID # _____ INV ID # _____ ADJUSTED AMT \$ _____
REASON FOR ADJUSTMENT: (Check all that apply)
☐ Waive Delinquency ☐ Refund ☐ Refer to DOR ☐ Other (Explain in
☐ Delete Charge ☐ Ownership Change ☐ Close Account Comment)
☐ Transfer Payment FROM (Inv ID) _____ TO (Inv ID) _____
COMMENT: _____

COMMENT: Dropped from self-audit Program for failure to submit annual self-audit checklist forms

Employee Name/ID # Ruben D. Williams I# 10096 Date 8/21/2001
Supervisor Initials np Date 8/23/01 Input by _____ Date _____ dda42 08/24/01

County of Santa Clara

Environmental Resources Agency
Department of Environmental Health

Hazardous Materials Compliance Division
2220 Moorpark Avenue, East Wing, Room 204
San Jose, California 95128-2690
(408) 299-6930 FAX (408) 280-6470
www.chinfo.org

Mailing Address
Department of Environmental Health
Hazardous Materials Compliance Division
P.O. Box 28070
San Jose, California 95159-8070



August 22, 2001

Dear Generator:

On May 8, 2001, a letter was sent to your business, along with the annual self-audit checklist, advising you that in order to stay in the Hazardous Waste Generator Self-Audit Program you would have to complete the self-audit checklist and return it our office within 30 days. The letter also advised you that failure to submit this required documentation within 30 days would result in your facility being removed from the Self-Audit Program. One of the requirements for participating in the Self-Audit Program is the submittal of the annual self-audit checklist to this Department.

Since we did not received the required documentation, your permitted facility is being removed from the Self-Audit Program and returned to the regular hazardous waste generator program. One of the benefits of participation in the self-audit program is a reduction in permit fees. Since you will no longer be a participant in the self-audit program, you will lose the fee reduction benefit.

If you wish to return to this program you must enroll in one of the following Hazardous Waste Generator Self-Audit Training Classes:

Date: September 6, 2001 or December 6, 2001
Location: University of California Extension
3120 De La Cruz Blvd.
Santa Clara, CA 95054.

Please call 408-299-6930 to register for this class.

If you disagree with this finding, please contact Ruben Williams or Nicole Pullman, Hazardous Materials Specialists, at 408-299-6930.

Sincerely,

Gordon McPhaill, R.E.H.S.
Hazardous Materials Program Manager
Hazardous Materials Compliance Division

County of Santa Clara

Department of Environmental Health
Hazardous Materials Compliance Division
2220 Moorpark Avenue
P.O. Box 28070
San Jose, CA 95159-8070
(408) 299-6930 Fax (408) 280-6479

Program Record ID	SC	Time
313847	2205	01 150

OFFICIAL NOTICE OF INSPECTION

Facility Name:	Felix Automotive Service	Inspection Date:	5/1/00
Site Address:	191 W. Evelyn Ave. Mt. View	Work Area:	613
Contact Person(s):		Employee No.:	4681
Inspection Type:	<input type="checkbox"/> Hazardous Materials <input checked="" type="checkbox"/> Hazardous Waste <input type="checkbox"/> Toxic Gas	<input type="checkbox"/> Cal-Accidental Release Prevention Program <input type="checkbox"/> Medical Waste Storage/Treatment <input type="checkbox"/> Medical Waste Generator	Samples Taken? <input type="checkbox"/> Yes, <input checked="" type="checkbox"/> No. Photographs Taken? <input type="checkbox"/> Yes, <input checked="" type="checkbox"/> No.

VIOLATIONS: Codes noted below in the "Violation Code" column represent specific violations of State law and/or local Ordinance. These codes are defined in the attached Violation Codes document(s). Time granted for correction of violations does not preclude any enforcement action by this Department or other agencies. This facility may be subject to reinspection at any time.

Violation Codes	Summary of Violations, Notice to Comply, Observations, and Required Corrective Actions	Corrective Actions Taken
2268 G	Accumulation Start date must be marked on this drum for waste oil filters.	Corrected
	Waste streams:	
	Waste oil = 55 X 16 drums / yr	
	Sludge = None	
	Used antifreeze = 150 gallons / yr	
	Waste Water (non RCRA) = 55 gallons / yr	
	Self audit training OK	
	Receipts and manifest records OK.	
	Weekly inspection OK	
	Anti-freeze Solutions SS 225-2217	

All violations must be corrected within 30 days of the inspection date unless noted otherwise, above. Section 25187.8 of the State Health and Safety Code (H&SC) requires that you write a brief description of the corrective actions you have taken to bring this facility into compliance and submit it to this Department within 5 days of achieving compliance, or within 35 days of the inspection date, whichever comes first. (Note: Detailed instructions on actions you must take are printed on the reverse side of this page.)

Received by: [Signature] Inspected by: [Signature] Entered by: 10001

5-23-00

Certification: I certify under penalty of perjury that this facility has complied with directives specified in this Notice to Comply.

Signature of Owner/Operator: [Signature] Title: [Signature] Date: 5/1/00

FACILITY SENDS YELLOW COPY TO AGENCY, KEEPS PINK COPY.

THE OFFICIAL NOTICE OF INSPECTION EXPLAINED

This Official Notice of Inspection (Notice of Inspection) describes the findings made during the inspection, including all violations and any actions that must be taken by the facility to correct the violations. All violations must be corrected within 30 days of the inspection date unless noted otherwise by the inspector.

Within five working days of achieving compliance, or within 35 days of the inspection, whichever comes first, you must submit a written response which describes the corrective actions you have taken or - for those violations which are impossible to correct within 30 days - propose to take in order to bring your facility into compliance. Where proposed corrective actions are described, you must specify a date by which you expect each violation to be corrected. After you have addressed each violation, complete the certification box located at the bottom of page 1 of the Notice of Inspection. Your description of corrective actions taken, along with your signed certification of the Notice of Inspection and any required supporting documents, will serve as your written response to the inspection. Your response must be mailed to the Santa Clara County Hazardous Materials Compliance Division (HMCD) at P.O. Box 28070, San Jose, CA 95159-8070.

What Does the Information in Each Column Mean?

Violation Code: Codes listed in this column identify specific violations of laws, regulations, or codes which were observed during this inspection. Definitions of Violation Codes are listed on the attached Violation Codes document(s).

Summary of Violations, Notice to Comply, Observations, and Required Corrective Actions: Information noted in this column describes the circumstances of any violations noted in the first column and describes how the violations may be corrected. Additionally, the inspector may use this space to note any additional observations resulting from the inspection.

Corrective Actions Taken: This column on the Notice of Inspection has been provided so that you can note how you have corrected or propose to correct each violation. Where proposed corrective actions are described, you must specify a date by which you expect each violation to be corrected. If more space is needed, attach additional pages.

Why Were Two Copies of the Notice of Inspection Given to Me?

You have been given two copies so you will have a copy for your own records after you submit your written response to HMCD. Do not separate the copies until you have described all of your corrective actions and signed the certification box on page 1. The yellow copy of each page must be submitted to HMCD. The pink copy is for your records.

What if I Disagree With a Violation Noted on the Notice of Inspection?

If you disagree with any violation listed in this Notice of Inspection, you must submit a written Notice of Disagreement, within 35 days of the inspection date, to the inspector who cited the violation. In your Notice of Disagreement, you must explain in detail why the violation does not exist. If there is sufficient space, you may use the "Corrective Actions Taken" column of this Notice of Inspection to dispute violations.

What About Photographs or Samples Taken During the Inspection?

Since this Notice of Inspection was prepared and given to you at the end of the inspection, any photographs and sampling or laboratory results associated with the inspection were not yet available. A copy of any photographs and/or analytical results from sampling taken during this inspection will be provided to you upon written request. Other pertinent information derived from the inspection is attached to this Notice of Inspection. Photographs and sample results may be withheld in the event of a criminal investigation or other ongoing investigation.

Hazardous Waste Violations

- Per H&SC, Section 25187.8(g)(1), failure to sign the certification on this Notice of Inspection and return it to this Department is a violation of State law.
- Per H&SC, Section 25191, a false statement that compliance has been achieved is a violation of State law punishable by a fine of not less than \$2,000 or more than \$25,000 and/or imprisonment in the county jail for up to one year.
- Per H&SC, Section 25187.8(j), this Department has the right to acquire the submittal of reasonable and necessary documentation in support of any claim of compliance made by your facility.

**Department of Environmental Health:
Hazardous Materials Compliance Division**

2220 Moorpark Avenue
P.O. Box 28070
San Jose, CA 95159-8070
(408) 299-6930 Fax (408) 280-6479

(Continuation Page)

Inspection Date: 5/1/00



Received by: 1. [Signature] Inspected by: [Signature]

FACILITY SENDS YELLOW COPY TO AGENCY, KEEPS PINK COPY.

County of Santa Clara

Health Department

2220 Moorpark Avenue
San Jose, California 95128



CERTIFICATION OF COMPLIANCE

BUSINESS NAME: Felix's Auto Service

INSPECTOR Greines

COUNTY I.D. NO. 505 417

DATE OF INSP. 03-05-93

I certify under penalty of law that:

This Business has corrected all violations marked on the official notice of inspection.

I have personally examined any documentation attached to this certification to establish that the violations have been corrected.

Based on my examination of the attached documentation and inquiry of the individuals who prepared or obtained it, I believe that the information is true, accurate, and complete.

I am authorized to file this certification for the Business.

I am aware that there are significant penalties for submitting false information.

Signed: _____

Printed or Typed Name: John D. BERGSTROM

Title: Owner, Partner

Date: 4-21-93

Mail to: Deputy Director
Office of Toxics Enforcement
2220 Moorpark Avenue
San Jose, California 95128-2690

FORM 50B 11/08/92

Board of Supervisors: Michael M. Honda, Zoe Lotgren, Ron Gonzales, Rod Diridon, Dianne McKenna
County Executive: Sally R. Reed

57

CHAPMAN

U n i v e r s i t y



Certificate

This is to Certify that

John Bergstrom

has satisfactorily completed

Hazardous Waste Management Training

April 7, 1993

DATE

Joann Gilmore
Joann Gilmore, Director

County of Santa Clara

Health Department
Office of Toxics Enforcement

2220 Moorpark Avenue
San Jose, California 95128
(408) 299-6930



☐ HAZARDOUS MATERIALS STORAGE
☒ HAZARDOUS WASTE GENERATOR
OFFICIAL NOTICE OF INSPECTION

DATE 03-05-93

DBA/NAME Felix's Auto Service

Comments: (See marked violations on page 1)

- 66262.34(c) HAZARDOUS WASTE STORED ON-SITE > 90 days without permit or variance from DTSC. Dispose of all waste oil from premises within 15 days. HAS BEEN PICKED-UP. HAZ MAT HAULER WILL COME EVERY 90 DAYS.
- 66262.34(f) All containers holding hazardous waste must be properly labeled and the labels completely filled out. Waste oil collection bin containing six 55-gallon drums missing required waste labeling. Label properly immediately. COMPLETED
- 66265.173 All primary containers (drums) of waste oil must be kept tightly closed/sealed at all times except when adding or removing waste. These drums were open and had been over-filled into the secondary containment. Replace or upgrade this system to allow for container closure in compliance with state law. COMPLETED.
- 66265.177 Waste is not stored in an appropriate manner to prevent release. Secondary has standing liquid (waste oil) and is corroding waste bin (liner assumed intact but inadequate air space to observe individual drum integrity). COMPLETED
- 66265.16 No training program in place for waste handlers. Implement training program for this site immediately with training to occur within 30 days. TRAINING CLASS COMPLETED - CERT ATTACHED

Received by:

[Signature]

Inspected by:

Bill Quinn

Samples taken? Yes ☒ No ☐

Photos taken? Yes ☒ No ☐

County of Santa Clara

Health Department
Office of Toxics Enforcement

2220 Moorpark Avenue
San Jose, California 95128
(408) 299-6930



☐ HAZARDOUS MATERIALS STORAGE
☒ HAZARDOUS WASTE GENERATOR
OFFICIAL NOTICE OF INSPECTION

DATE 03-05-93

DBA/NAME Felix's Auto Service

Comments: (See marked violations on page 1)

- 66265.35 Adequate aisle space between drums & waste is required to check for leaks, spills, labeling, etc. Existing system does not provide adequate aisle space between waste oil drums. Replace or upgrade to allow all sides of drums to be fully inspected. Removed two drums - completed
 - 66265.174 Implement weekly waste storage area inspection program for waste storage areas as required for this section. Inspection program should prevent conditions observed during this inspection. IN PLACE AND COMPLETED
 - Antifreeze spill (~1 gallon) noted on floor near sanitary sewer drain and cleaned up during inspection. WE CLEAN-UP CONSTANTLY
 - Filters from antifreeze recycling unit will be managed as hazardous waste when they are changed out. IMPLIMENTED
 - ④ Correct all violations within 15 days - training may occur within 30 days. Modify/Replace waste oil bin within 30 days for follow-up inspection. COMPLETED
Send signed Certificate of Compliance letter to this office when violations corrected. Include brief letter addressing each item noted.
SENT 4/27/93
- Failure to correct violations or repeat violations may result in penalty or prosecution.
Call if questions.

Received by:

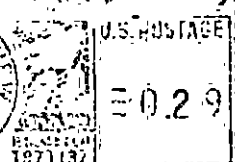
Inspected by:

Bill Dimes

Samples taken? Yes ☒ No ☐

Photos taken? Yes ☒ No ☐

FELIX'S AUTOMOTIVE SERVICE
191 West Evelyn Avenue
MOUNTAIN VIEW, CALIFORNIA 94041
(415) 961-0138



DEPUTY DIRECTOR
OFFICE OF TOXIC ENFORCEMENT
2220 MOORE PARK AVE.
SAN JOSE, CA 95128-2690

Follow-up

SANTA CLARA COUNTY ENVIRONMENTAL REAL SERVICES
TOXICS CONTROL UNIT

2220 MOORPARK AVENUE, SAN JOSE, CA 95128 (408) 299-6930

OFFICIAL NOTICE OF INSPECTION

BUA/HAML FELIX'S AUTO SERVICE ADDRESS 91 W. EVELYN AVENUE MOUNTAIN VIEW OWNER/OPERATOR JOHN R. BERNARD MAILING ADDRESS SAME	DATE 06-22-93 RECHECK DATE EMPLOYEE NO. 679 WORK AREA 613 INSPECTION TIME 1.0 6-23-93 WJ
APPLICABLE LAW <input type="checkbox"/> Calif. H & S Code, Sec. 25100, et. Seq. <input type="checkbox"/> S.C.C. Storage Ordinance <input type="checkbox"/> Calif. Admin. Code, Title 22, Sec 66011, et Seq. <input type="checkbox"/> Title 23, Sec. 2610, et. Seq. <input type="checkbox"/> Other	

COMPUTER NO.	PROGRAM	ELEMENT	SERVICE	VIOLATIONS	TIME
505417	22	20	02		1.0

VIOLATIONS	CLASS	
HAZARDOUS WASTES		
Hazardous Waste Determ.	1	11
EPA ID Number		1
Storage, 90 Days		2
Storage, Containers	3	4
Storage, Tanks	5	6
Storage, Security	7	8
Pre-transportation Requirements	9	10
Registered Hauler		11
Manifests	12	13
Disposal		14
Preparedness	15	16
Records, Reports		17
Local Permit		18
		19
HAZARDOUS MATERIALS STORAGE		
Contingency Plan	20	
Employee Training	21	
Permit to Operate	22	
Approved Construction	23	
Monitoring System Installed	24	
Monitoring Operational	25	
Unauthor. Releases, Occurrence	26	
Unauthor. Releases, Reports	27	
Abandonment	28	
OCCUPATIONAL HAZARDS		
General Physical Hazard	37	
General Safety Hazard	38	
Personal Protection	39	
Toilets, Wash Facilities	40	
Eating Area	41	
Material Labeling	42	
Employee Training	43	
General Sanitation	44	

The marked items represent violations of the above-referenced codes(s) and must be corrected as follows:
Follow-up inspection to inspection dated 3-5-93

All violations noted on 3-5-93 inspection have been corrected.

Pay particular attention to overspill/overflow of waste oil drums.

No other violations noted during this inspection.

INSPECTOR: Bill Malone

RECEIVED BY: [Signature]
SIGNATURE

County of Santa Clara

Health Department
Office of Toxics Enforcement

2220 Moorpark Avenue
San Jose, California 95128



HAZARDOUS WASTE GENERATOR OFFICIAL NOTICE OF INSPECTION

DBA/NAME <u>Felix's Auto Service</u>	EPA # <u>CA-0000 45768</u>	COMPUTER # <u>505417</u>
ADDRESS <u>191 W. Evelyn Ave. Mountain View CA</u>	DATE <u>03-05-93</u> SC <u>01</u>	HOURS <u>2.0</u> WORK AREA <u>613</u>
CONTACT PERSON <u>John Bergstrom</u>	EMP # <u>679</u> DAYS GIVEN <u>15</u>	ENTERED <u>3-10-93</u> BY <u>W7</u>
COMPANY PRESIDENT/OWNER ETC. <u>Same</u>		
COMPANY MAILING ADDRESS <u>Same</u>	1 2 3 4	

VIOLATIONS: Item(s) checked below represent a violation of referenced sections of Title 22 of Calif. Code of Regulations, and/or Chapter 6.5 of the Health & Safety Code, for which there are civil and criminal penalties in addition to fines ranging from \$2,000 to \$250,000 per day per violation. Time granted for correction of violations does not preclude any enforcement action by this department or other agencies.

(01) HAZARDOUS WASTE DETERMINATION

- ☐ 66262.11 Hazardous waste determination not made:

(02) DISPOSAL

- ☐ 25189.5 Disposal of hazardous waste and/or extremely hazardous waste to trash/dumpster/ground
☐ 25189.5 Disposal of hazardous waste and/or extremely hazardous waste to storm drain
☐ 25189.5 Disposal of hazardous waste and/or extremely hazardous waste to sewer/septic system without permit
☐ 25189.5 Disposal of hazardous waste and/or extremely hazardous waste to an unpermitted facility

(03) EPA NUMBER/PERMITS

- ☐ 66262.12 Waste generator operating without EPA ID No.
☐ 66270.1 On-site waste treatment/disposal without permit
☐ 67430.1 Handling/disposal of extremely hazardous waste without permit

(04) ACCUMULATION TIME AND MANAGEMENT OF CONTAINERS/TANKS

- ☒ 66262.34(c) Waste accumulated on site greater than 90 days without an extension from Dept. of Health Services
☒ 66262.34(f) Accumulation start date on waste container not marked/legible.
☒ 66262.34(f) Description of contents/hazardous property of waste/generator name and address not marked on container
☐ 66265.171 Hazardous waste container not in good condition
☐ 66265.172 Waste incompatible with container
☒ 66265.173 Waste containers not closed/sealed during storage
☒ 66265.177(c) Waste containers not handled/stored/segregated to minimize waste release/reaction
☐ 66265.174 Container storage area not inspected weekly
☐ 66266.130 Improper management of used oil filters

☒ 66262.34(f) "HAZARDOUS WASTE" not clearly marked on containers/tank
☐ 66262.34(d) Tank greater than 5000 gallons of hazardous waste without permit
☐ 66256.194(3) Open tank less than 2 ft. freeboard without double containment
☐ 66265.199 Incompatibles in same tank
☐ 66265.195 Tank and tank equipment not inspected daily/not documented in operating record of the facility

(05) RECORDKEEPING AND REPORTING

- ☐ 66262.11 Waste analysis/test records not kept for at least 3 years
☐ 66262.41 Biennial Report not sent to Dept. of Health Services
☐ 66262.41 Biennial Report incomplete/incorrect
☐ 66262.40 Biennial Report copy/Exception Report not retained

Received by: [Signature]

5184 REV 5/92

Inspected by: Bill Quines

Page 1 of 4

73

(06) TRAINING

- ☒ 66265.16 Training Program not provided
- ☐ 66265.16(b) Personnel untrained and unsupervised
- ☐ 66265.16(b) Hazardous waste personnel not trained within 6 months of hire date
- ☐ 66265.16(d) Training records not kept on site
- ☐ 66265.16(1) Training records missing job title/names of hazardous waste employees
- ☐ 66265.16(2) Training records missing description of position
- ☐ 66265.16(e) Training records not maintained until closure of facility or at least 3 years (for former employees)

(07) CONTINGENCY PLAN/BUSINESS PLAN *Updated Hmmp o.k.*

- ☐ 66265.53(b) Contingency/Business Plan not submitted/made
- ☐ 66265.52(a) Plan does not describe personnel response in emergencies
- ☐ 66265.52(b) Plan missing agreements with local emergency response agencies/hospitals
- ☐ 66265.52(d) Plan missing names/addresses/phone numbers of emergency coordinators
- ☐ 66265.52(e) Plan missing list of emergency equipment/locations
- ☐ 66265.52(f) Plan does not contain evacuation procedures/routes
- ☐ 66265.53 Copy of Plan not maintained on site
- ☐ 66265.54 Plan not amended as necessary
- ☐ 66265.55 Emergency coordinator not familiar with facility/Contingency Plan

(08) PREPAREDNESS AND PREVENTION

- ☐ 66265.32(a) Internal communications or alarm system not provided
- ☐ 66265.32 A device capable of calling outside emergency help not provided
- ☐ 66265.34 No access to communication/alarm system during waste handling
- ☐ 66265.32(c) No fire/spill control or decontamination system *O.K.*
- ☐ 66265.33 Emergency equipment not tested/maintained
- ☒ 66265.35 Required aisle space not maintained

(09) MANIFEST/RECEIPTS

- ☐ 66262.20 Waste shipped without a manifest
- ☐ 66263.42 Modified manifest/receipt not kept/not available/incomplete
- ☐ 25250.8 Waste oil modified manifest/receipt not kept/not available/incomplete
- ☐ 66262.23 Manifest copies not sent to DOHS within 30 days
- ☐ 66262.23 Applicable sections of manifest not properly filed out
- ☐ 66262.23 Manifest missing GENERATOR information
- ☐ 66262.20 Manifest missing TRANSPORTER information
- ☐ 66262.23 Manifest missing TSDF information
- ☐ 66262.23 Manifest missing waste description/quantity
- ☐ 66262.23 Manifest unsigned/undated by GENERATOR
- ☐ 66262.23 Manifest unsigned/undated by TRANSPORTER
- ☐ 66262.42 No attempt to determine status of waste when no TSDF manifest copy received within 35 days of shipment
- ☐ 66262.42 Exception Report not sent to DOHS within 45 days
- ☐ 66262.40 Manifest copy not kept for 3 years from shipment

(10) TRANSPORT

- ☐ 66262.12 Waste offered to transporter without EPA ID No.
- ☐ 66262.12 Waste offered to TSD facility without EPA ID No.
- ☐ 66263.17 Waste transported by unregistered hauler

(11) EMERGENCY PROCEDURES *N/A*

- ☐ 66265.56 Character/source/extent of emergency not determined
- ☐ 66265.56 Proper agencies not notified of health/environmental hazards
- ☐ 66265.56 Emergency data not logged/submitted to DTSC and Santa Clara County within 15 days of accident
- ☐ 66265.56 Released waste/contaminated equipment improperly treated, handled, stored, or disposed

(12) OTHER

- ☐ _____
- ☐ _____

DBA/NAME Felix's Auto Service Address 141 W. Evelyn Ave M.V. CA

Received by: [Signature] Inspected by: Bill Durkin Page 2 of 4

County of Santa Clara

Health Department
Office of Toxics Enforcement

2220 Moorpark Avenue
San Jose, California 95128
(408) 299-6930



☐ HAZARDOUS MATERIALS STORAGE
☒ HAZARDOUS WASTE GENERATOR
OFFICIAL NOTICE OF INSPECTION

DATE 03-05-93

DBA/NAME Felix's Auto Service

Comments: (See marked violations on page 1)

- 66262.34(c) HAZARDOUS WASTE STORED ON-SITE > 90 days without permit or variance from DTSC. Dispose of all waste oil from premises within 15 days.
- 66262.34(f) All containers holding hazardous waste must be properly labeled and the labels completely filled out. Waste oil collection bin containing six 55-gallon drums missing required waste labeling. Label properly immediately.
- 66265.173 All primary containers (drums) of waste oil must be kept tightly closed/sealed at all times except when adding or removing waste. These drums were open and had been over-filled into the secondary containment. Replace or upgrade this system to allow for container closure in compliance with state law.
- 66265.177 Waste is not stored in an appropriate manner to prevent release. Secondary has standing liquid (waste oil) and is corroding waste bin (liner assumed intact but inadequate airtight space to observe individual drum integrity.)
- 66265.16 No training program in-place for waste handlers. Implement training program for this site immediately with training to occur within 30 days.

Received by:

[Signature]

Inspected by:

Bill Humes

93

Samples taken? Yes ☒ No

Photos taken? Yes ☒ No

County of Santa Clara

Health Department
Office of Toxics Enforcement

2220 Moorpark Avenue
San Jose, California 95128
(408) 299-6930



☐ HAZARDOUS MATERIALS STORAGE
☒ HAZARDOUS WASTE GENERATOR
OFFICIAL NOTICE OF INSPECTION

DATE 03-05-93

DBA/NAME Felix's Auto Service

Comments: (See marked violations on page 1)

- 66265.35 Adequate aisle space between drums of waste is required to check for leaks, spills, labeling, etc. Existing system does not provide adequate aisle space between waste oil drums. Replace or upgrade to allow all sides of drums to be fully inspected.
 - 66265.174 Implement weekly waste storage area inspection program for waste storage areas as required for this section. Inspection program should prevent conditions observed during this inspection.
 - Antifreeze spill (~1 gallon) noted on floor near sanitary sewer drain and cleaned up during inspection.
 - Filters from antifreeze recycling unit will be managed as hazardous waste when they are changed out.
 - Ⓢ Correct all violations within 15 days - training may occur within 30 days. Modify/Replace waste oil bin within 30 days for follow-up inspection.
- Send signed Certificate of Compliance letter to this office when violations corrected. Include brief letter addressing each item noted.
- Failure to correct violations or repeat violations may result in penalty or prosecution.
- Case # questions.

Received by:

Inspected by:

23

Samples taken? Yes ☒ No

Photos taken? Yes ☒ No

505417AB

✓600
County of Santa Clara

Health Department

Office of Toxics Enforcement
(408) 299-69302220 Moorpark Avenue
San José, California 95128


BO: 2213A
WA: 606
LC: 04
CT: 097.00
PS: 1
KG: 2760

**HAZARDOUS WASTE GENERATOR PERMIT APPLICATION**

Business Name (DBA): FELIX'S AUTOMOTIVE SERVICE
 DBA Location Address: 191 W. EVELYN AVE. MTN. VIEW, CA. 94041
 Mailing Address (if different): SAME
 Proprietor/ Billing Name: FELIX A. SALLIDO & JOHN D. BERGSTROM
 Billing Address: SAME
 (if different from mailing address)
 Business Phone: 415-961-0138 Hours of Operation: 8AM-5PM M-F
 Contact Person: JOHN BERGSTROM OR FELIX SALLIDO Phone: 415-961-0138
 Type of Business: AUTOMOTIVE REPAIR SIC Code: NONE
 EPA ID No.: NONE CAL 000045768
 List any other permits you have for the storage, treatment, or disposal
 of hazardous waste: CITY OF MTN. VIEW HAZARDOUS WASTE PERMIT

The annual permit fee is determined by the quantity of hazardous waste generated per year. Check the one line below that best describes the amount and kind of waste generated by your business over the past year.

Hazardous Waste Generated	HW Business Code
<input checked="" type="checkbox"/> Recycles < 5 tons/yr. WASTE OIL ONLY	2212A
<input checked="" type="checkbox"/> Generates < 5 tons/yr.	2213A
<input type="checkbox"/> Generates 5 to < 25 tons/yr.	2213B
<input type="checkbox"/> Generates 25 to < 50 tons/yr.	2213C
<input type="checkbox"/> Generates 50 to < 250 tons/yr.	2213D
<input type="checkbox"/> Generates 250 to < 500 tons/yr.	2213E
<input type="checkbox"/> Generates 500 to < 1,000 tons/yr.	2213F
<input type="checkbox"/> Generates 1,000 to 2,000 tons/yr.	2213G
<input type="checkbox"/> Generates 2,000 or more tons/yr.	2213H



The undersigned hereby applies for a hazardous waste generator permit from the County of Santa Clara and agrees to comply with all applicable hazardous waste regulations and with inspectional procedures needed to ensure compliance.

John D. Bergstrom
Signature of Owner/Operator, Title

owner

3-31-91

Date

Board of Supervisors: Susanne Wilson, Zoe Lofgren, Ron Gonzales, Rod Dindon, Dianne McKenna
 County Executive: Sally R. Reed



WASTE INVENTORY FORM

Please complete the following information:

Identify all waste streams generated by your facility. For each waste stream, identify the California Waste Code, annual quantities produced and current method of disposal for all waste manifested off site (i.e., recycle (01), incineration (07), etc.) See the attached table for reference in selecting proper numerical codes for waste streams and disposal methods.

Waste Stream	CA Waste Code	Annual Quantity Generated	Current Disposal Method
(example)			
Paint waste	461	300 gal	01
WASTE OIL	221	600 GAL.	01
SOLVENT	214	128 GAL.	01
		5004 lb + 1068 lb = 6072 lb	
		1	2760 Kg
		0.5 TNS	
coolant			
water			

County of Santa Clara

Department of Environmental Health

Hazardous Materials Compliance Division (HMCD)

1555 Berger Drive, Suite 300, San Jose, CA 95112-2716

Phone (408) 918-3400 Fax (408) 280-6479 www.EHinfo.org/hazmat



OFFICIAL NOTICE OF INSPECTION

Facility ID: FA0203625
Facility Name: Felix's Auto Service, Inc.
Site Address: 191 W EVELYN AV, Mountain View, CA 94041

Inspection Date: 05/25/2016

HW Generator Type: <1000 KG/MO.

Consent to Inspect Granted By: PETER SALCIDO, OWNER

- ☐ RCRA LQG
☐ Pictures Taken
☐ Samples Taken

Summary of Violations & Notice to Comply

Program: PR0313847 - HAZARDOUS WASTE GENERATOR - 2205

Inspection Type: ROUTINE INSPECTION-COMPLETED

VC	Class	Violation	Corrective Actions Taken
		No violations were observed during this inspection.	

Comments: Onsite today for routine hazardous waste inspection, noted the following:

-Storage containers are in good condition, closed with labels

-Manifests available

-Training and emergency planning is adequate

No violations were noted today, thank you.

Immediately correct any violation designated as a Class I or Class II violation. Correct all other violations no later than 06/24/2016, unless otherwise noted by the inspector.

Using the space provided, write a brief description of the actions taken by the facility to correct each violation. Attach additional pages if more space is needed. Within 5 days of achieving compliance or within 35 days of the inspection date, whichever comes first, sign the certification statement below and return a copy of this report to HMCD. Time granted for correction of violations does not preclude any enforcement action HMCD or other agencies. This facility may be subject to reinspection at any time. [Authority: HSC 25185(c), 25187.8, 25404.1.2(c)]

Received By: Peter Salcido
Owner

Inspected By: EE0010343 - JEFFREY HIGBEE
CA UST Inspector #8215481, Exp. 08/02/2017

Certification of Compliance

I certify under penalty of perjury that this facility has complied with directives specified in this Notice to Comply.

Signature of Owner/Operator

Date

Printed Name of Owner/Operator

Title

REVIEWED

By Mickey at 2:14 pm, May 31, 2016



County of Santa Clara
Consumer & Environmental Protection Agency
Public Records Request Form

Please Print Legibly or Type:

Name of Requestor:	
Agency/Company: (if applicable)	
Address of Requestor:	
Phone # of Requestor:	
Fax # of Requestor:	
Email of Requestor:	
Indicate the Best Way to Reach You:	

Requested Documents - please be as specific as possible & be sure to include the address of the location being requested (including city) and the exact type of records you are looking for:

Once the form is completed and printed, you can either email to dehweb@cep.sccgov.org or fax to (408) 286-3280. **Please note: We have 10 calendar days to process the request in order of which it was received. We only process requests for records pertaining to Consumer & Environmental Protection Agency. If you are requesting records for other agencies/departments please contact those other agencies/departments. Thank you.**

FOR COUNTY USE ONLY:	
Date Received:	Initials:
Department Received:	Request #:
Date Submitted to Counsel:	



County of Santa Clara
Consumer & Environmental Protection Agency
Public Records Request Form

Please Print Legibly or Type:

Name of Requestor:	
Agency/Company: (if applicable)	
Address of Requestor:	
Phone # of Requestor:	
Fax # of Requestor:	
Email of Requestor:	
Indicate the Best Way to Reach You:	

Requested Documents - please be as specific as possible & be sure to include the address of the location being requested (including city) and the exact type of records you are looking for:

Once the form is completed and printed, you can either email to dehweb@cep.sccgov.org or fax to (408) 286-3280. **Please note: We have 10 calendar days to process the request in order of which it was received. We only process requests for records pertaining to Consumer & Environmental Protection Agency. If you are requesting records for other agencies/departments please contact those other agencies/departments. Thank you.**

FOR COUNTY USE ONLY:	
Date Received:	Initials:
Department Received:	Request #:
Date Submitted to Counsel:	



County of Santa Clara
Consumer & Environmental Protection Agency
Public Records Request Form

Please Print Legibly or Type:

Name of Requestor:	
Agency/Company: (if applicable)	
Address of Requestor:	
Phone # of Requestor:	
Fax # of Requestor:	
Email of Requestor:	
Indicate the Best Way to Reach You:	

Requested Documents - please be as specific as possible & be sure to include the address of the location being requested (including city) and the exact type of records you are looking for:

Once the form is completed and printed, you can either email to dehweb@cep.sccgov.org or fax to (408) 286-3280. **Please note: We have 10 calendar days to process the request in order of which it was received. We only process requests for records pertaining to Consumer & Environmental Protection Agency. If you are requesting records for other agencies/departments please contact those other agencies/departments. Thank you.**

FOR COUNTY USE ONLY:	
Date Received:	Initials:
Department Received:	Request #:
Date Submitted to Counsel:	



County of Santa Clara
Consumer & Environmental Protection Agency
Public Records Request Form

Please Print Legibly or Type:

Name of Requestor:	
Agency/Company: (if applicable)	
Address of Requestor:	
Phone # of Requestor:	
Fax # of Requestor:	
Email of Requestor:	
Indicate the Best Way to Reach You:	

Requested Documents - please be as specific as possible & be sure to include the address of the location being requested (including city) and the exact type of records you are looking for:

Once the form is completed and printed, you can either email to dehweb@cep.sccgov.org or fax to (408) 286-3280. **Please note: We have 10 calendar days to process the request in order of which it was received. We only process requests for records pertaining to Consumer & Environmental Protection Agency. If you are requesting records for other agencies/departments please contact those other agencies/departments. Thank you.**

FOR COUNTY USE ONLY:	
Date Received:	Initials:
Department Received:	Request #:
Date Submitted to Counsel:	

APPENDIX G

User Questionnaire

Not yet received

APPENDIX H

Site Photographs

**Mountain View Transit Center Grade
Separation and Access Project**
Photograph Sheet

KHA Job No.: 097716009

KHA Rep.: K. Fidler

Date: December 4, 2018

Page: 1 of 6

Photo No. 1



Remarks: View of Central Expressway looking southwest from Easy Street east of SR-85.

Location:

Elevation:

Photo No. 2



Remarks: View of Central Expressway looking west from SR-85 off-ramp and Central Expressway intersection.

Location:

Elevation:

**Mountain View Transit Center Grade
Separation and Access Project**

Photograph Sheet

KHA Job No.: 097716009

KHA Rep.: K. Fidler

Date: December 4, 2018

Page: 2 of 6

Photo No. 3



Remarks: View of Central Expressway looking west from the northeast corner of Moffett Boulevard/
Castro Street/Central Expressway intersection.

Location:

Elevation:

Photo No. 4



Remarks: View of Central Expressway/Castro Street/Moffett Boulevard intersection looking south
across the intersection.

Location:

Elevation:

**Mountain View Transit Center Grade
Separation and Access Project**

Photograph Sheet

KHA Job No.: 097716009

KHA Rep.: K. Fidler

Date: December 4, 2018

Page: 3 of 6

Photo No. 5



Remarks: View of Moffett Boulevard looking north from the northwest corner of the Moffett Boulevard/
Central Expressway intersection.

Location:

Elevation:

Photo No. 6



Remarks: View of VTA and Caltrain station platforms on the south side of Central Expressway looking east.

Location:

Elevation:

**Mountain View Transit Center Grade
Separation and Access Project**

Photograph Sheet

KHA Job No.: 097716009

KHA Rep.: K. Fidler

Date: December 4, 2018

Page: 4 of 6

Photo No. 7



Remarks: View of Caltrain tracks looking west from the Castro Street/Central Expressway intersection.

Location:

Elevation:

Photo No. 8



Remarks: View of Caltrain tracks looking east from the Castro Street/Central Expressway intersection.

Location:

Elevation:

**Mountain View Transit Center Grade
Separation and Access Project**

Photograph Sheet

KHA Job No.: 097716009

KHA Rep.: K. Fidler

Date: December 4, 2018

Page: 5 of 6

Photo No. 9



Remarks: View of Castro Street looking south from the Castro Street/Central Expressway intersection.

Location:

Elevation:

Photo No. 10



Remarks: View of Shoreline Boulevard over W Evelyn Avenue looking west.

Location:

Elevation:

**Mountain View Transit Center Grade
Separation and Access Project**

Photograph Sheet

KHA Job No.: 097716009

KHA Rep.: K. Fidler

Date: December 4, 2018

Page: 6 of 6

Photo No. 11



Remarks: View of W Evelyn Avenue looking west from Calderon Avenue and the W Evelyn Avenue intersection.

Location:

Elevation:

Photo No. 12


Remarks:

Location:

Elevation:

APPENDIX I

EDR Radius Map Report



Mountain View Grade Separation
Easy Street and Central Expressway
Mountain View, CA 94043

Inquiry Number: 5491557.3

November 27, 2018

Certified Sanborn® Map Report



6 Armstrong Road, 4th floor
Shelton, CT 06484
Toll Free: 800.352.0050
www.edrnet.com

Certified Sanborn® Map Report

11/27/18

Site Name:

Mountain View Grade Separati
Easy Street and Central Expre
Mountain View, CA 94043
EDR Inquiry # 5491557.3

Client Name:

Kimley Horn & Associates, Inc.
401 B Street
San Diego, CA 92101
Contact: Casey Schooner



The Sanborn Library has been searched by EDR and maps covering the target property location as provided by Kimley Horn & Associates, Inc. were identified for the years listed below. The Sanborn Library is the largest, most complete collection of fire insurance maps. The collection includes maps from Sanborn, Bromley, Perris & Browne, Hopkins, Barlow, and others. Only Environmental Data Resources Inc. (EDR) is authorized to grant rights for commercial reproduction of maps by the Sanborn Library LLC, the copyright holder for the collection. Results can be authenticated by visiting www.edrnet.com/sanborn.

The Sanborn Library is continually enhanced with newly identified map archives. This report accesses all maps in the collection as of the day this report was generated.

Certified Sanborn Results:

Certification # B45B-4A72-B8E0
PO # 097716009
Project Central Expressway Mdfs

Maps Provided:

1956
1943
1921
1908
1904
1897



Sanborn® Library search results

Certification #: B45B-4A72-B8E0

The Sanborn Library includes more than 1.2 million fire insurance maps from Sanborn, Bromley, Perris & Browne, Hopkins, Barlow and others which track historical property usage in approximately 12,000 American cities and towns. Collections searched:

- ☒ Library of Congress
- ☒ University Publications of America
- ☒ EDR Private Collection

The Sanborn Library LLC Since 1866™

Limited Permission To Make Copies

Kimley Horn & Associates, Inc. (the client) is permitted to make up to FIVE photocopies of this Sanborn Map transmittal and each fire insurance map accompanying this report solely for the limited use of its customer. No one other than the client is authorized to make copies. Upon request made directly to an EDR Account Executive, the client may be permitted to make a limited number of additional photocopies. This permission is conditioned upon compliance by the client, its customer and their agents with EDR's copyright policy; a copy of which is available upon request.

Disclaimer - Copyright and Trademark Notice

This Report contains certain information obtained from a variety of public and other sources reasonably available to Environmental Data Resources, Inc. It cannot be concluded from this Report that coverage information for the target and surrounding properties does not exist from other sources. NO WARRANTY EXPRESSED OR IMPLIED, IS MADE WHATSOEVER IN CONNECTION WITH THIS REPORT. ENVIRONMENTAL DATA RESOURCES, INC. SPECIFICALLY DISCLAIMS THE MAKING OF ANY SUCH WARRANTIES, INCLUDING WITHOUT LIMITATION, MERCHANTABILITY OR FITNESS FOR A PARTICULAR USE OR PURPOSE. ALL RISK IS ASSUMED BY THE USER. IN NO EVENT SHALL ENVIRONMENTAL DATA RESOURCES, INC. BE LIABLE TO ANYONE, WHETHER ARISING OUT OF ERRORS OR OMISSIONS, NEGLIGENCE, ACCIDENT OR ANY OTHER CAUSE, FOR ANY LOSS OF DAMAGE, INCLUDING, WITHOUT LIMITATION, SPECIAL, INCIDENTAL, CONSEQUENTIAL, OR EXEMPLARY DAMAGES. ANY LIABILITY ON THE PART OF ENVIRONMENTAL DATA RESOURCES, INC. IS STRICTLY LIMITED TO A REFUND OF THE AMOUNT PAID FOR THIS REPORT. Purchaser accepts this Report "AS IS". Any analyses, estimates, ratings, environmental risk levels or risk codes provided in this Report are provided for illustrative purposes only, and are not intended to provide, nor should they be interpreted as providing any facts regarding, or prediction or forecast of, any environmental risk for any property. Only a Phase I Environmental Site Assessment performed by an environmental professional can provide information regarding the environmental risk for any property. Additionally, the information provided in this Report is not to be construed as legal advice. Copyright 2018 by Environmental Data Resources, Inc. All rights reserved. Reproduction in any media or format, in whole or in part, of any report or map of Environmental Data Resources, Inc., or its affiliates, is prohibited without prior written permission.

EDR and its logos (including Sanborn and Sanborn Map) are trademarks of Environmental Data Resources, Inc. or its affiliates. All other trademarks used herein are the property of their respective owners.

Sanborn Sheet Key


This Certified Sanborn Map Report is based upon the following Sanborn Fire Insurance map sheets.



1956 Source Sheets




Volume 1, Sheet 6
1956



Volume 1, Sheet 7
1956

1943 Source Sheets

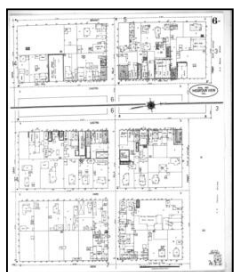


Volume 1, Sheet 6
1943




Volume 1, Sheet 7
1943

1921 Source Sheets




Volume 1, Sheet 6
1921

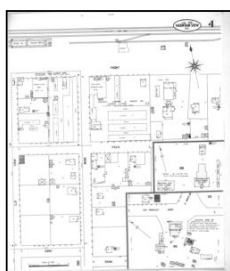


Volume 1, Sheet 7
1921

1908 Source Sheets



Volume 1, Sheet 3
1908



Volume 1, Sheet 4
1908

Sanborn Sheet Key


This Certified Sanborn Map Report is based upon the following Sanborn Fire Insurance map sheets.



1904 Source Sheets




Volume 1, Sheet 2
1904




Volume 1, Sheet 3
1904

1897 Source Sheets



Volume 1, Sheet 2
1897



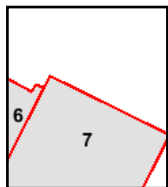

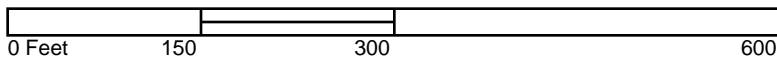
The certified Sanborn Library search results in this report can be authenticated by visiting www.edrnet.com/sanborn and entering the certification number. Only Environmental Data Resources Inc. (EDR) is authorized to grant rights for commercial reproduction of maps by The Sanborn Library LLC, the copyright holder for the collection.

Certification # B45B-4A72-B8E0

Site Name: Mountain View Grade Separation
 Address: Easy Street and Central Expressway
 City, ST, ZIP: Mountain View, CA 94043
 Client: Kimley Horn & Associates, Inc.
 EDR Inquiry: 5491557.3
 Order Date: 11/27/2018
 Certification # B45B-4A72-B8E0
 Copyright 1956




This Certified Sanborn Map combines the following sheets.
 Outlined areas indicate map sheets within the collection.



Volume 1, Sheet 7
 Volume 1, Sheet 6





The certified Sanborn Library search results in this report can be authenticated by visiting www.edrnet.com/sanborn and entering the certification number. Only Environmental Data Resources Inc. (EDR) is authorized to grant rights for commercial reproduction of maps by The Sanborn Library LLC, the copyright holder for the collection.

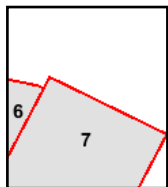
Certification # B45B-4A72-B8E0

Site Name: Mountain View Grade Separation
Address: Easy Street and Central Expressway
City, ST, ZIP: Mountain View, CA 94043
Client: Kimley Horn & Associates, Inc.
EDR Inquiry: 5491557.3
Order Date: 11/27/2018
Certification # B45B-4A72-B8E0
Copyright 1943




This Certified Sanborn Map combines the following sheets.
Outlined areas indicate map sheets within the collection.

0 Feet 150 300 600



Volume 1, Sheet 7
Volume 1, Sheet 6





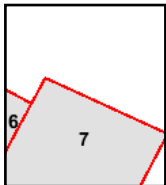
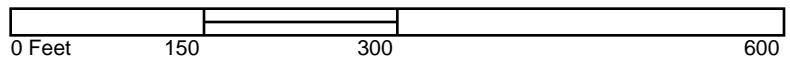
The certified Sanborn Library search results in this report can be authenticated by visiting www.edrnet.com/sanborn and entering the certification number. Only Environmental Data Resources Inc. (EDR) is authorized to grant rights for commercial reproduction of maps by The Sanborn Library LLC, the copyright holder for the collection.

Certification # B45B-4A72-B8E0

Site Name: Mountain View Grade Separation
 Address: Easy Street and Central Expressway
 City, ST, ZIP: Mountain View, CA 94043
 Client: Kimley Horn & Associates, Inc.
 EDR Inquiry: 5491557.3
 Order Date: 11/27/2018
 Certification # B45B-4A72-B8E0
 Copyright 1921




This Certified Sanborn Map combines the following sheets.
 Outlined areas indicate map sheets within the collection.



Volume 1, Sheet 7
 Volume 1, Sheet 6

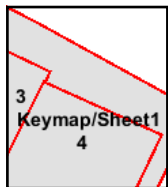

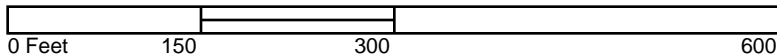




Site Name: Mountain View Grade Separation
 Address: Easy Street and Central Expressway
 City, ST, ZIP: Mountain View, CA 94043
 Client: Kimley Horn & Associates, Inc.
 EDR Inquiry: 5491557.3
 Order Date: 11/27/2018
 Certification # B45B-4A72-B8E0
 Copyright 1908




This Certified Sanborn Map combines the following sheets.
 Outlined areas indicate map sheets within the collection.



Volume 1, Sheet 4
 Volume 1, Sheet 3





The certified Sanborn Library search results in this report can be authenticated by visiting www.edrnet.com/sanborn and entering the certification number. Only Environmental Data Resources Inc. (EDR) is authorized to grant rights for commercial reproduction of maps by The Sanborn Library LLC, the copyright holder for the collection.

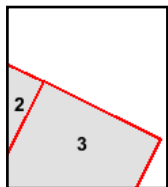
Certification # B45B-4A72-B8E0

Site Name: Mountain View Grade Separation
Address: Easy Street and Central Expressway
City, ST, ZIP: Mountain View, CA 94043
Client: Kimley Horn & Associates, Inc.
EDR Inquiry: 5491557.3
Order Date: 11/27/2018
Certification # B45B-4A72-B8E0
Copyright 1904




This Certified Sanborn Map combines the following sheets.
Outlined areas indicate map sheets within the collection.

0 Feet 150 300 600

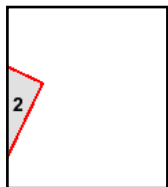



Volume 1, Sheet 3
Volume 1, Sheet 2

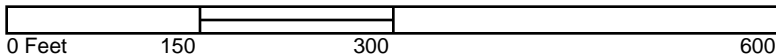





This Certified Sanborn Map combines the following sheets.
Outlined areas indicate map sheets within the collection.



Volume 1, Sheet 2





Mountain View Grade Separation
Easy Street and Central Expressway
Mountain View, CA 94043

Inquiry Number: 5491557.3

November 27, 2018

Certified Sanborn® Map Report



6 Armstrong Road, 4th floor
Shelton, CT 06484
Toll Free: 800.352.0050
www.edrnet.com

Certified Sanborn® Map Report

11/27/18

Site Name:

Mountain View Grade Separati
Easy Street and Central Expre
Mountain View, CA 94043
EDR Inquiry # 5491557.3

Client Name:

Kimley Horn & Associates, Inc.
401 B Street
San Diego, CA 92101
Contact: Casey Schooner



The Sanborn Library has been searched by EDR and maps covering the target property location as provided by Kimley Horn & Associates, Inc. were identified for the years listed below. The Sanborn Library is the largest, most complete collection of fire insurance maps. The collection includes maps from Sanborn, Bromley, Perris & Browne, Hopkins, Barlow, and others. Only Environmental Data Resources Inc. (EDR) is authorized to grant rights for commercial reproduction of maps by the Sanborn Library LLC, the copyright holder for the collection. Results can be authenticated by visiting www.edrnet.com/sanborn.

The Sanborn Library is continually enhanced with newly identified map archives. This report accesses all maps in the collection as of the day this report was generated.

Certified Sanborn Results:

Certification # B45B-4A72-B8E0

PO # 097716009

Project Central Expressway Mdfs

Maps Provided:

1956
1943
1921
1908



Sanborn® Library search results

Certification #: B45B-4A72-B8E0

The Sanborn Library includes more than 1.2 million fire insurance maps from Sanborn, Bromley, Perris & Browne, Hopkins, Barlow and others which track historical property usage in approximately 12,000 American cities and towns. Collections searched:

- ☒ Library of Congress
- ☒ University Publications of America
- ☒ EDR Private Collection

The Sanborn Library LLC Since 1866™

Limited Permission To Make Copies

Kimley Horn & Associates, Inc. (the client) is permitted to make up to FIVE photocopies of this Sanborn Map transmittal and each fire insurance map accompanying this report solely for the limited use of its customer. No one other than the client is authorized to make copies. Upon request made directly to an EDR Account Executive, the client may be permitted to make a limited number of additional photocopies. This permission is conditioned upon compliance by the client, its customer and their agents with EDR's copyright policy; a copy of which is available upon request.

Disclaimer - Copyright and Trademark Notice

This Report contains certain information obtained from a variety of public and other sources reasonably available to Environmental Data Resources, Inc. It cannot be concluded from this Report that coverage information for the target and surrounding properties does not exist from other sources. NO WARRANTY EXPRESSED OR IMPLIED, IS MADE WHATSOEVER IN CONNECTION WITH THIS REPORT. ENVIRONMENTAL DATA RESOURCES, INC. SPECIFICALLY DISCLAIMS THE MAKING OF ANY SUCH WARRANTIES, INCLUDING WITHOUT LIMITATION, MERCHANTABILITY OR FITNESS FOR A PARTICULAR USE OR PURPOSE. ALL RISK IS ASSUMED BY THE USER. IN NO EVENT SHALL ENVIRONMENTAL DATA RESOURCES, INC. BE LIABLE TO ANYONE, WHETHER ARISING OUT OF ERRORS OR OMISSIONS, NEGLIGENCE, ACCIDENT OR ANY OTHER CAUSE, FOR ANY LOSS OF DAMAGE, INCLUDING, WITHOUT LIMITATION, SPECIAL, INCIDENTAL, CONSEQUENTIAL, OR EXEMPLARY DAMAGES. ANY LIABILITY ON THE PART OF ENVIRONMENTAL DATA RESOURCES, INC. IS STRICTLY LIMITED TO A REFUND OF THE AMOUNT PAID FOR THIS REPORT. Purchaser accepts this Report "AS IS". Any analyses, estimates, ratings, environmental risk levels or risk codes provided in this Report are provided for illustrative purposes only, and are not intended to provide, nor should they be interpreted as providing any facts regarding, or prediction or forecast of, any environmental risk for any property. Only a Phase I Environmental Site Assessment performed by an environmental professional can provide information regarding the environmental risk for any property. Additionally, the information provided in this Report is not to be construed as legal advice. Copyright 2018 by Environmental Data Resources, Inc. All rights reserved. Reproduction in any media or format, in whole or in part, of any report or map of Environmental Data Resources, Inc., or its affiliates, is prohibited without prior written permission.

EDR and its logos (including Sanborn and Sanborn Map) are trademarks of Environmental Data Resources, Inc. or its affiliates. All other trademarks used herein are the property of their respective owners.

Sanborn Sheet Key


This Certified Sanborn Map Report is based upon the following Sanborn Fire Insurance map sheets.




1956 Source Sheets



Volume 1, Sheet 4
1956



Volume 1, Sheet 9
1956



Volume 1, Sheet 16
1956

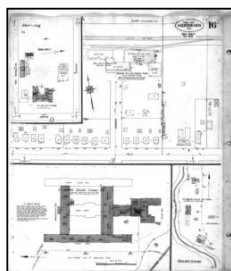
1943 Source Sheets



Volume 1, Sheet 4
1943



Volume 1, Sheet 9
1943




Volume 1, Sheet 16
1943

1921 Source Sheets




Volume 1, Sheet 4
1921




Volume 1, Sheet 9
1921

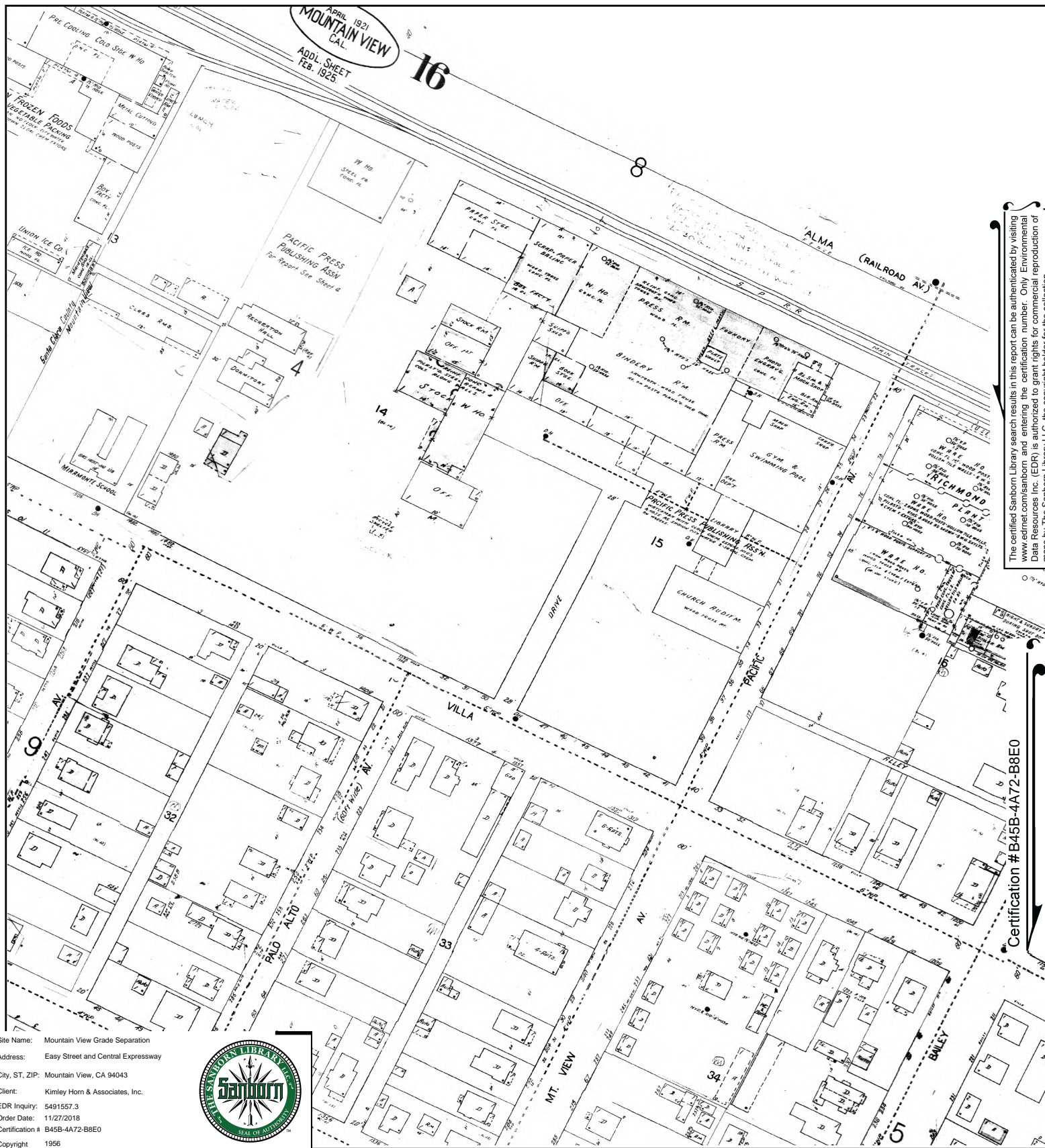
1908 Source Sheets



Volume 1, Sheet Keymap/Sheet 1
1908



Volume 1, Sheet 5
1908



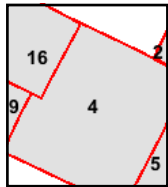
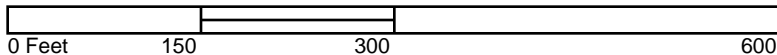
The certified Sanborn Library search results in this report can be authenticated by visiting www.edrnet.com/sanborn and entering the certification number. Only Environmental Data Resources Inc. (EDR) is authorized to grant rights for commercial reproduction of maps by The Sanborn Library LLC, the copyright holder for the collection.

Certification #B45B-4A72-B8E0

Site Name: Mountain View Grade Separation
Address: Easy Street and Central Expressway
City, ST, ZIP: Mountain View, CA 94043
Client: Kimley Horn & Associates, Inc.
EDR Inquiry: 5491557.3
Order Date: 11/27/2018
Certification #: B45B-4A72-B8E0
Copyright: 1956




This Certified Sanborn Map combines the following sheets.
Outlined areas indicate map sheets within the collection.

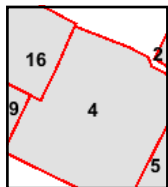


Volume 1, Sheet 16
Volume 1, Sheet 9
Volume 1, Sheet 4

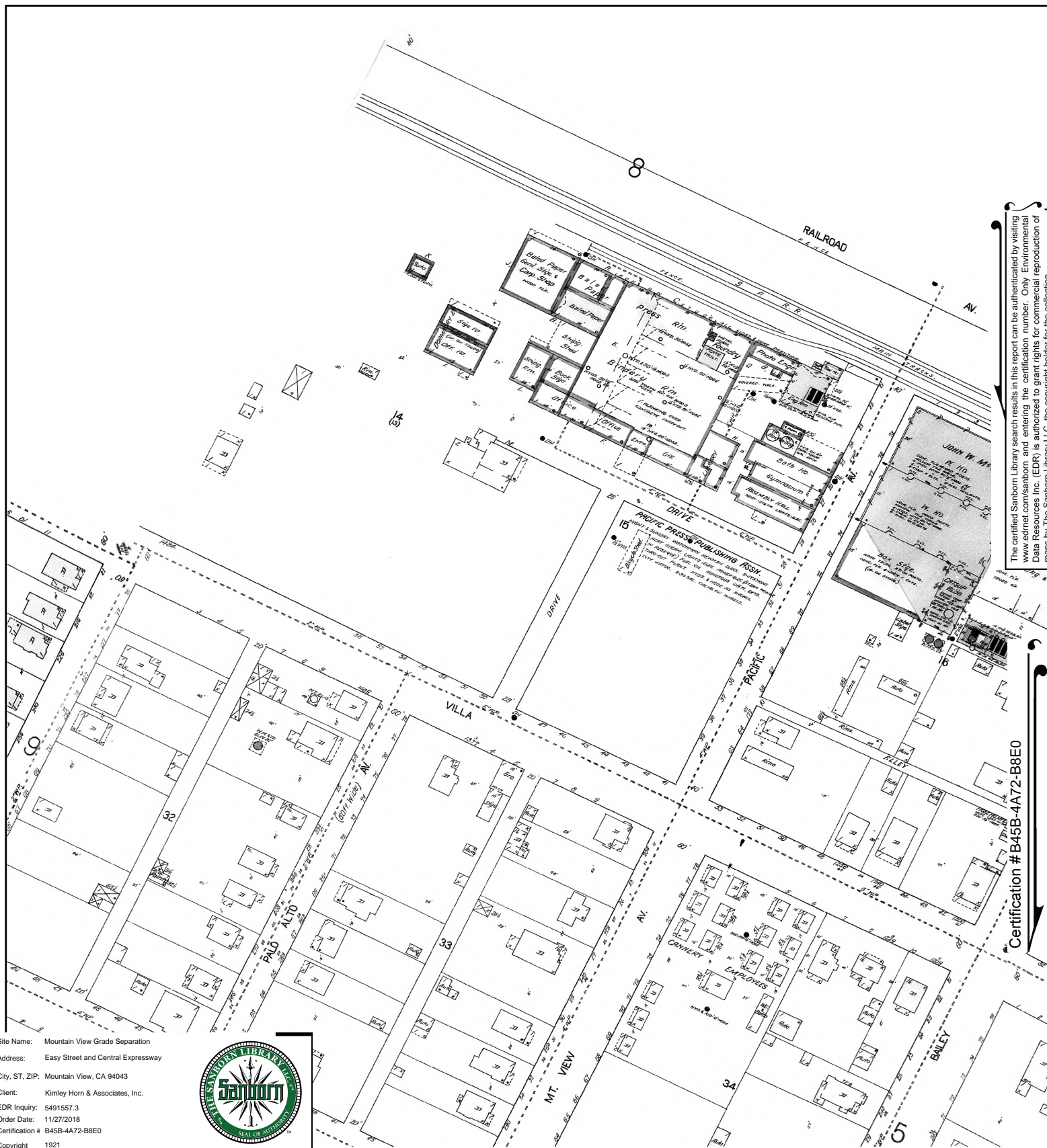




Certification # B45B-4A72-B8E0



5491557 - 3 page 5



The certified Sanborn Library search results in this report can be authenticated by visiting www.edrnet.com/sanborn and entering the certification number. Only Environmental Data Resources Inc. (EDR) is authorized to grant rights for commercial reproduction of maps by The Sanborn Library LLC, the copyright holder for the collection.

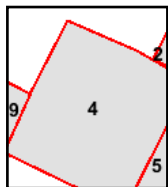
Certification # B45B-4A72-B8E0

Site Name: Mountain View Grade Separation
Address: Easy Street and Central Expressway
City, ST, ZIP: Mountain View, CA 94043
Client: Kimley Horn & Associates, Inc.
EDR Inquiry: 5491557.3
Order Date: 11/27/2018
Certification # B45B-4A72-B8E0
Copyright 1921



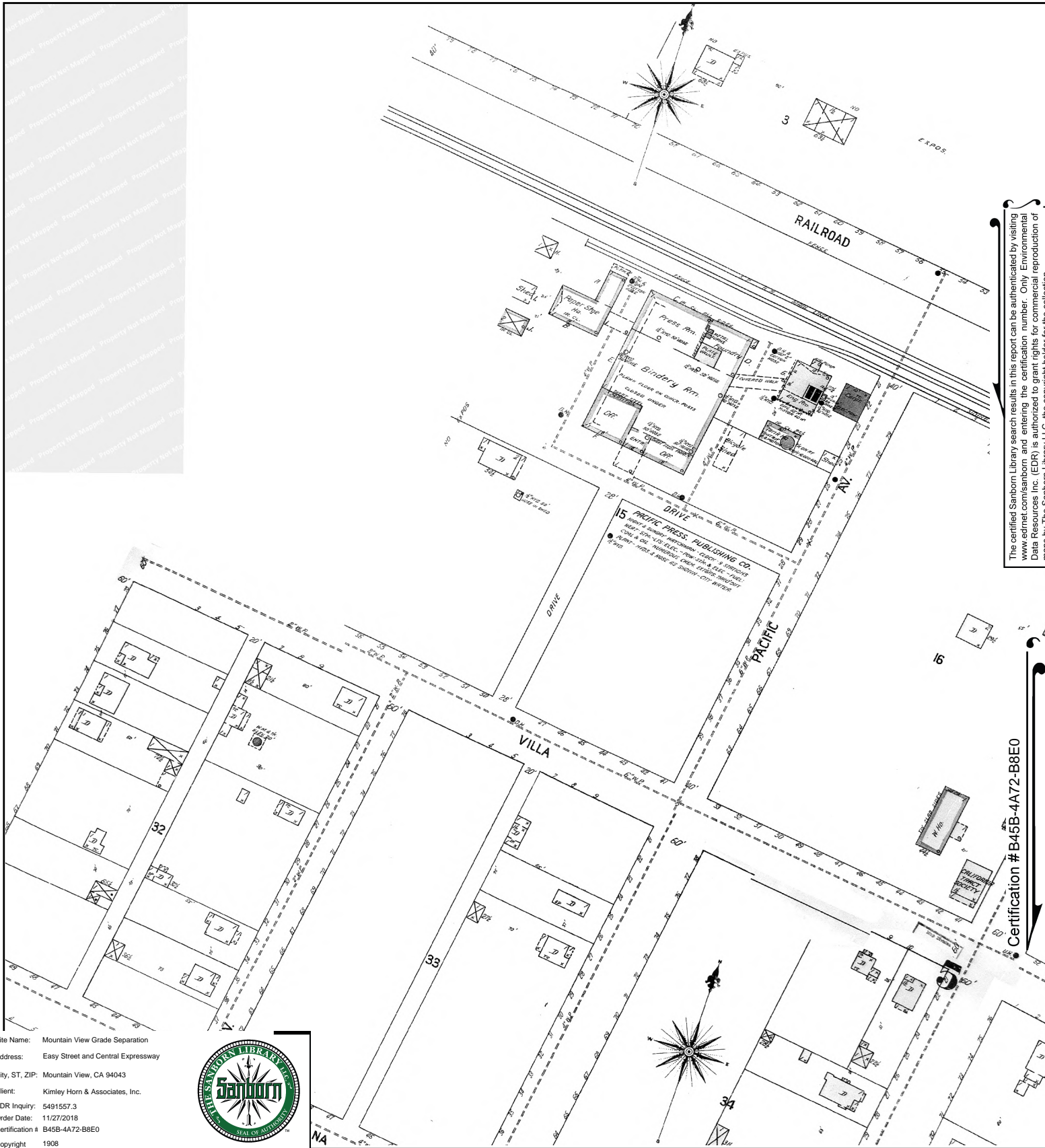
This Certified Sanborn Map combines the following sheets.
Outlined areas indicate map sheets within the collection.

0 Feet 150 300 600



Volume 1, Sheet 9
Volume 1, Sheet 4





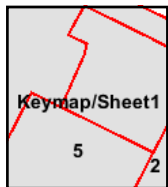
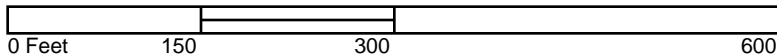
The certified Sanborn Library search results in this report can be authenticated by visiting www.edrnet.com/sanborn and entering the certification number. Only Environmental Data Resources Inc. (EDR) is authorized to grant rights for commercial reproduction of maps by The Sanborn Library LLC, the copyright holder for the collection.

Certification # B45B-4A72-B8E0

Site Name: Mountain View Grade Separation
 Address: Easy Street and Central Expressway
 City, ST, ZIP: Mountain View, CA 94043
 Client: Kimley Horn & Associates, Inc.
 EDR Inquiry: 5491557.3
 Order Date: 11/27/2018
 Certification # B45B-4A72-B8E0
 Copyright 1908




This Certified Sanborn Map combines the following sheets.
 Outlined areas indicate map sheets within the collection.



Volume 1, Sheet 5
 Volume 1, Sheet Keymap/Sheet1





Mountain View Grade Separation
Easy Street and Central Expressway
Mountain View, CA 94043

Inquiry Number: 5491557.3

November 27, 2018

Certified Sanborn® Map Report



6 Armstrong Road, 4th floor
Shelton, CT 06484
Toll Free: 800.352.0050
www.edrnet.com

Certified Sanborn® Map Report

11/27/18

Site Name:

Mountain View Grade Separati
Easy Street and Central Expre
Mountain View, CA 94043
EDR Inquiry # 5491557.3

Client Name:

Kimley Horn & Associates, Inc.
401 B Street
San Diego, CA 92101
Contact: Casey Schooner



The Sanborn Library has been searched by EDR and maps covering the target property location as provided by Kimley Horn & Associates, Inc. were identified for the years listed below. The Sanborn Library is the largest, most complete collection of fire insurance maps. The collection includes maps from Sanborn, Bromley, Perris & Browne, Hopkins, Barlow, and others. Only Environmental Data Resources Inc. (EDR) is authorized to grant rights for commercial reproduction of maps by the Sanborn Library LLC, the copyright holder for the collection. Results can be authenticated by visiting www.edrnet.com/sanborn.

The Sanborn Library is continually enhanced with newly identified map archives. This report accesses all maps in the collection as of the day this report was generated.

Certified Sanborn Results:

Certification # B45B-4A72-B8E0

PO # 097716009

Project Central Expressway Mdfs

Maps Provided:

1956
1943
1921
1908
1904
1897
1891
1888



Sanborn® Library search results

Certification #: B45B-4A72-B8E0

The Sanborn Library includes more than 1.2 million fire insurance maps from Sanborn, Bromley, Perris & Browne, Hopkins, Barlow and others which track historical property usage in approximately 12,000 American cities and towns. Collections searched:

- ☒ Library of Congress
- ☒ University Publications of America
- ☒ EDR Private Collection

The Sanborn Library LLC Since 1866™

Limited Permission To Make Copies

Kimley Horn & Associates, Inc. (the client) is permitted to make up to FIVE photocopies of this Sanborn Map transmittal and each fire insurance map accompanying this report solely for the limited use of its customer. No one other than the client is authorized to make copies. Upon request made directly to an EDR Account Executive, the client may be permitted to make a limited number of additional photocopies. This permission is conditioned upon compliance by the client, its customer and their agents with EDR's copyright policy; a copy of which is available upon request.

Disclaimer - Copyright and Trademark Notice

This Report contains certain information obtained from a variety of public and other sources reasonably available to Environmental Data Resources, Inc. It cannot be concluded from this Report that coverage information for the target and surrounding properties does not exist from other sources. NO WARRANTY EXPRESSED OR IMPLIED, IS MADE WHATSOEVER IN CONNECTION WITH THIS REPORT. ENVIRONMENTAL DATA RESOURCES, INC. SPECIFICALLY DISCLAIMS THE MAKING OF ANY SUCH WARRANTIES, INCLUDING WITHOUT LIMITATION, MERCHANTABILITY OR FITNESS FOR A PARTICULAR USE OR PURPOSE. ALL RISK IS ASSUMED BY THE USER. IN NO EVENT SHALL ENVIRONMENTAL DATA RESOURCES, INC. BE LIABLE TO ANYONE, WHETHER ARISING OUT OF ERRORS OR OMISSIONS, NEGLIGENCE, ACCIDENT OR ANY OTHER CAUSE, FOR ANY LOSS OF DAMAGE, INCLUDING, WITHOUT LIMITATION, SPECIAL, INCIDENTAL, CONSEQUENTIAL, OR EXEMPLARY DAMAGES. ANY LIABILITY ON THE PART OF ENVIRONMENTAL DATA RESOURCES, INC. IS STRICTLY LIMITED TO A REFUND OF THE AMOUNT PAID FOR THIS REPORT. Purchaser accepts this Report "AS IS". Any analyses, estimates, ratings, environmental risk levels or risk codes provided in this Report are provided for illustrative purposes only, and are not intended to provide, nor should they be interpreted as providing any facts regarding, or prediction or forecast of, any environmental risk for any property. Only a Phase I Environmental Site Assessment performed by an environmental professional can provide information regarding the environmental risk for any property. Additionally, the information provided in this Report is not to be construed as legal advice.

Copyright 2018 by Environmental Data Resources, Inc. All rights reserved. Reproduction in any media or format, in whole or in part, of any report or map of Environmental Data Resources, Inc., or its affiliates, is prohibited without prior written permission.

EDR and its logos (including Sanborn and Sanborn Map) are trademarks of Environmental Data Resources, Inc. or its affiliates. All other trademarks used herein are the property of their respective owners.

Sanborn Sheet Key

This Certified Sanborn Map Report is based upon the following Sanborn Fire Insurance map sheets.



1956 Source Sheets



Volume 1, Sheet 2
1956



Volume 1, Sheet 3
1956



Volume 1, Sheet 4
1956



Volume 1, Sheet 5
1956

1943 Source Sheets



Volume 1, Sheet 2
1943



Volume 1, Sheet 3
1943



Volume 1, Sheet 4
1943



Volume 1, Sheet 5
1943

1921 Source Sheets



Volume 1, Sheet 2
1921



Volume 1, Sheet 3
1921




Volume 1, Sheet 4
1921




Volume 1, Sheet 5
1921

1908 Source Sheets



Volume 1, Sheet Keymap/Sheet 1
1908



Volume 1, Sheet 2
1908

Sanborn Sheet Key

This Certified Sanborn Map Report is based upon the following Sanborn Fire Insurance map sheets.



1904 Source Sheets



Volume 1, Sheet 1
1904

1897 Source Sheets



Volume 1, Sheet 1
1897

1891 Source Sheets



Volume 1, Sheet 1
1891

1888 Source Sheets



Volume 1, Sheet 1
1888



The certified Sanborn Library search results in this report can be authenticated by visiting www.edrnet.com/sanborn and entering the certification number. Only Environmental Data Resources Inc. (EDR) is authorized to grant rights for commercial reproduction of maps by The Sanborn Library LLC, the copyright holder for the collection.

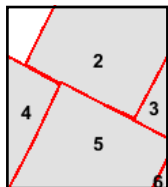
Certification # B45B-4A72-B8E0

Site Name: Mountain View Grade Separation
Address: Easy Street and Central Expressway
City, ST, ZIP: Mountain View, CA 94043
Client: Kimley Horn & Associates, Inc.
EDR Inquiry: 5491557.3
Order Date: 11/27/2018
Certification # B45B-4A72-B8E0
Copyright 1956



This Certified Sanborn Map combines the following sheets.
Outlined areas indicate map sheets within the collection.

0 Feet 150 300 600



Volume 1, Sheet 5
Volume 1, Sheet 4
Volume 1, Sheet 3
Volume 1, Sheet 2

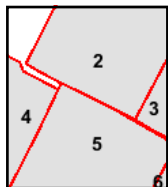




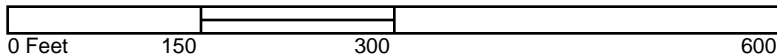
Site Name: Mountain View Grade Separation
 Address: Easy Street and Central Expressway
 City, ST, ZIP: Mountain View, CA 94043
 Client: Kimley Horn & Associates, Inc.
 EDR Inquiry: 5491557.3
 Order Date: 11/27/2018
 Certification # B45B-4A72-B8E0
 Copyright 1943



This Certified Sanborn Map combines the following sheets.
 Outlined areas indicate map sheets within the collection.



Volume 1, Sheet 5
 Volume 1, Sheet 4
 Volume 1, Sheet 3
 Volume 1, Sheet 2

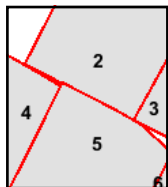




Site Name: Mountain View Grade Separation
 Address: Easy Street and Central Expressway
 City, ST, ZIP: Mountain View, CA 94043
 Client: Kimley Horn & Associates, Inc.
 EDR Inquiry: 5491557.3
 Order Date: 11/27/2018
 Certification # B45B-4A72-B8E0
 Copyright 1921




This Certified Sanborn Map combines the following sheets.
 Outlined areas indicate map sheets within the collection.



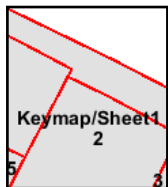
Volume 1, Sheet 5
 Volume 1, Sheet 4
 Volume 1, Sheet 3
 Volume 1, Sheet 2

0 Feet 150 300 600





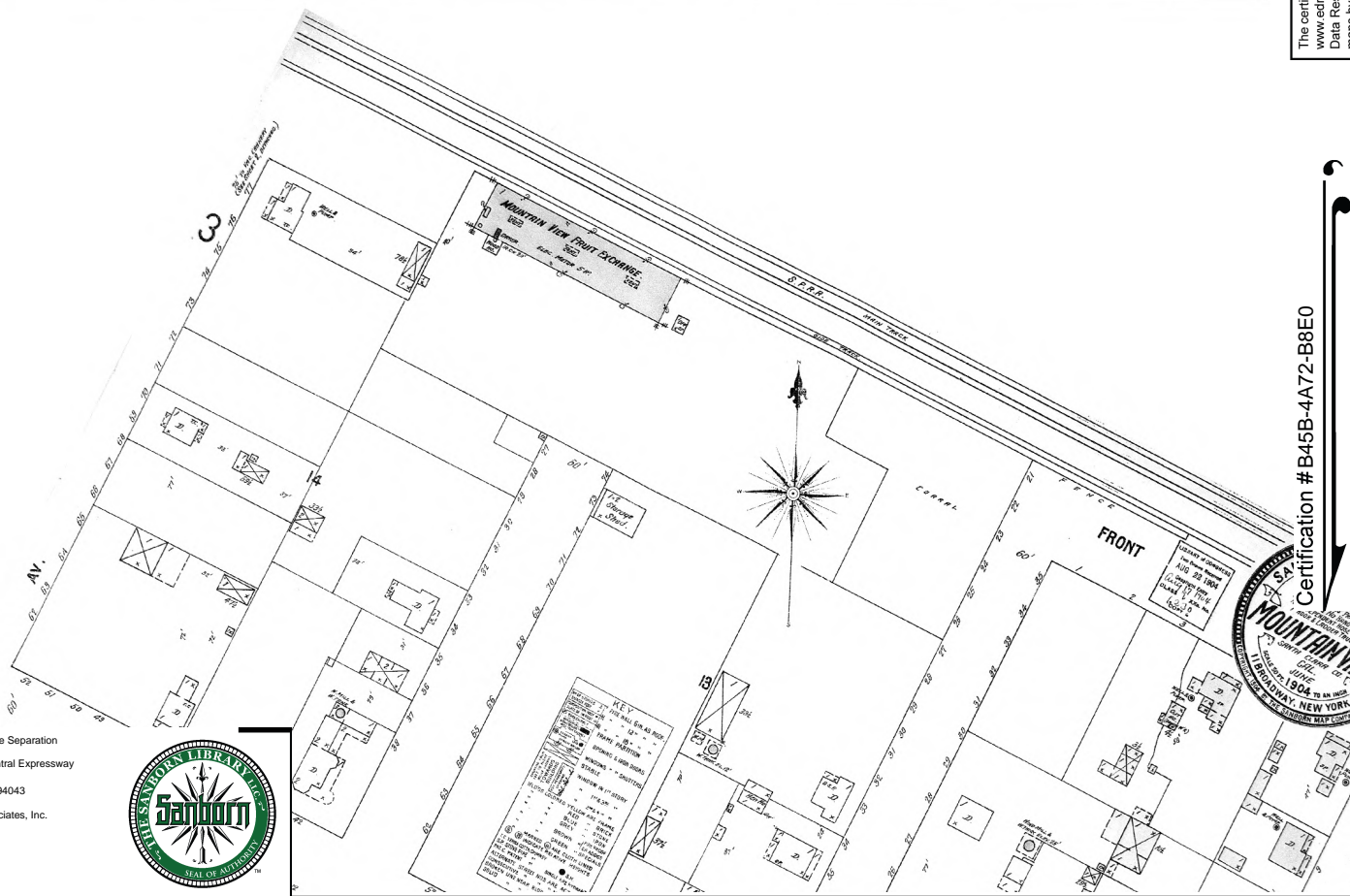
This Certified Sanborn Map combines the following sheets.
 Outlined areas indicate map sheets within the collection.



Volume 1, Sheet 2
 Volume 1, Sheet Keymap/Sheet1



The certified Sanborn Library search results in this report can be authenticated by visiting www.edr.com/sanborn and entering the certification number. Only Environmental Data Resources Inc. (EDR) is authorized to grant rights for commercial reproduction of maps by The Sanborn Library LLC, the copyright holder for the collection.



Certification #B45B-4A72-B8E0

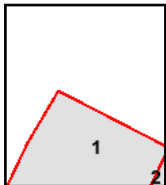

Site Name: Mountain View Grade Separation
 Address: Easy Street and Central Expressway
 City, ST, ZIP: Mountain View, CA 94043
 Client: Kimley Horn & Associates, Inc.
 EDR Inquiry: 5491557.3
 Order Date: 11/27/2018
 Certification # B45B-4A72-B8E0
 Copyright 1904



This Certified Sanborn Map combines the following sheets.
 Outlined areas indicate map sheets within the collection.



Volume 1, Sheet 1



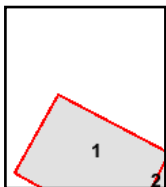
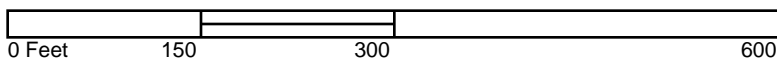
The certified Sanborn Library search results in this report can be authenticated by visiting www.edrnet.com/sanborn and entering the certification number. Only Environmental Data Resources Inc. (EDR) is authorized to grant rights for commercial reproduction of maps by The Sanborn Library LLC, the copyright holder for the collection.

Certification # B45B-4A72-B8E0




Site Name: Mountain View Grade Separation
Address: Easy Street and Central Expressway
City, ST, ZIP: Mountain View, CA 94043
Client: Kimley Horn & Associates, Inc.
EDR Inquiry: 5491557.3
Order Date: 11/27/2018
Certification # B45B-4A72-B8E0
Copyright 1897

This Certified Sanborn Map combines the following sheets.
Outlined areas indicate map sheets within the collection.



Volume 1, Sheet 1

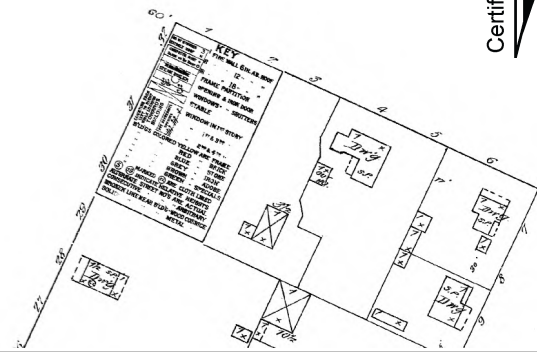






The certified Sanborn Library search results in this report can be authenticated by visiting www.edrnet.com/sanborn and entering the certification number. Only Environmental Data Resources Inc. (EDR) is authorized to grant rights for commercial reproduction of maps by The Sanborn Library LLC, the copyright holder for the collection.

Certification # B45B-4A72-B8E0

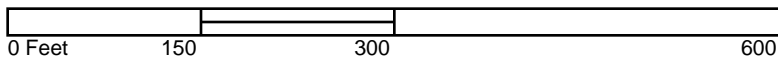
Site Name: Mountain View Grade Separation
 Address: Easy Street and Central Expressway
 City, ST, ZIP: Mountain View, CA 94043
 Client: Kimley Horn & Associates, Inc.
 EDR Inquiry: 5491557.3
 Order Date: 11/27/2018
 Certification # B45B-4A72-B8E0
 Copyright 1891




This Certified Sanborn Map combines the following sheets.
 Outlined areas indicate map sheets within the collection.



Volume 1, Sheet 1

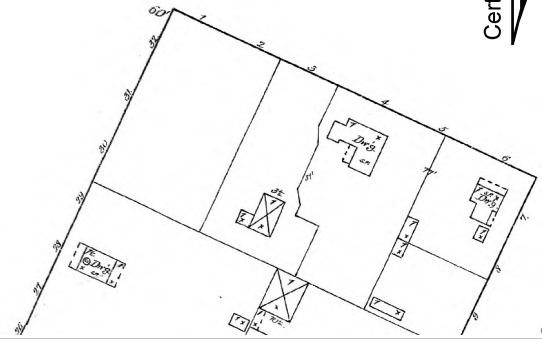




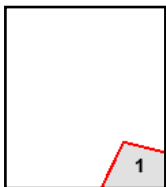

The certified Sanborn Library search results in this report can be authenticated by visiting www.edrnet.com/sanborn and entering the certification number. Only Environmental Data Resources Inc. (EDR) is authorized to grant rights for commercial reproduction of maps by The Sanborn Library LLC, the copyright holder for the collection.

Certification # B45B-4A72-B8E0

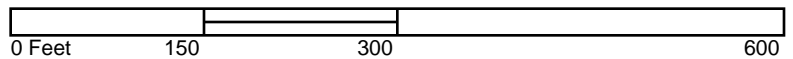
Site Name: Mountain View Grade Separation
 Address: Easy Street and Central Expressway
 City, ST, ZIP: Mountain View, CA 94043
 Client: Kimley Horn & Associates, Inc.
 EDR Inquiry: 5491557.3
 Order Date: 11/27/2018
 Certification # B45B-4A72-B8E0
 Copyright 1888




This Certified Sanborn Map combines the following sheets.
 Outlined areas indicate map sheets within the collection.



Volume 1, Sheet 1





Mountain View Grade Separation
Easy Street and Central Expressway
Mountain View, CA 94043

Inquiry Number: 5491557.3

November 27, 2018

Certified Sanborn® Map Report



6 Armstrong Road, 4th floor
Shelton, CT 06484
Toll Free: 800.352.0050
www.edrnet.com

Certified Sanborn® Map Report

11/27/18

Site Name:

Mountain View Grade Separati
Easy Street and Central Expre
Mountain View, CA 94043
EDR Inquiry # 5491557.3

Client Name:

Kimley Horn & Associates, Inc.
401 B Street
San Diego, CA 92101
Contact: Casey Schooner



The Sanborn Library has been searched by EDR and maps covering the target property location as provided by Kimley Horn & Associates, Inc. were identified for the years listed below. The Sanborn Library is the largest, most complete collection of fire insurance maps. The collection includes maps from Sanborn, Bromley, Perris & Browne, Hopkins, Barlow, and others. Only Environmental Data Resources Inc. (EDR) is authorized to grant rights for commercial reproduction of maps by the Sanborn Library LLC, the copyright holder for the collection. Results can be authenticated by visiting www.edrnet.com/sanborn.

The Sanborn Library is continually enhanced with newly identified map archives. This report accesses all maps in the collection as of the day this report was generated.

Certified Sanborn Results:

Certification # B45B-4A72-B8E0

PO # 097716009

Project Central Expressway Mdfs

Maps Provided:

1956
1943
1921
1908
1904
1897
1891
1888



Sanborn® Library search results

Certification #: B45B-4A72-B8E0

The Sanborn Library includes more than 1.2 million fire insurance maps from Sanborn, Bromley, Perris & Browne, Hopkins, Barlow and others which track historical property usage in approximately 12,000 American cities and towns. Collections searched:

- ☒ Library of Congress
- ☒ University Publications of America
- ☒ EDR Private Collection

The Sanborn Library LLC Since 1866™

Limited Permission To Make Copies

Kimley Horn & Associates, Inc. (the client) is permitted to make up to FIVE photocopies of this Sanborn Map transmittal and each fire insurance map accompanying this report solely for the limited use of its customer. No one other than the client is authorized to make copies. Upon request made directly to an EDR Account Executive, the client may be permitted to make a limited number of additional photocopies. This permission is conditioned upon compliance by the client, its customer and their agents with EDR's copyright policy; a copy of which is available upon request.

Disclaimer - Copyright and Trademark Notice

This Report contains certain information obtained from a variety of public and other sources reasonably available to Environmental Data Resources, Inc. It cannot be concluded from this Report that coverage information for the target and surrounding properties does not exist from other sources. NO WARRANTY EXPRESSED OR IMPLIED, IS MADE WHATSOEVER IN CONNECTION WITH THIS REPORT. ENVIRONMENTAL DATA RESOURCES, INC. SPECIFICALLY DISCLAIMS THE MAKING OF ANY SUCH WARRANTIES, INCLUDING WITHOUT LIMITATION, MERCHANTABILITY OR FITNESS FOR A PARTICULAR USE OR PURPOSE. ALL RISK IS ASSUMED BY THE USER. IN NO EVENT SHALL ENVIRONMENTAL DATA RESOURCES, INC. BE LIABLE TO ANYONE, WHETHER ARISING OUT OF ERRORS OR OMISSIONS, NEGLIGENCE, ACCIDENT OR ANY OTHER CAUSE, FOR ANY LOSS OF DAMAGE, INCLUDING, WITHOUT LIMITATION, SPECIAL, INCIDENTAL, CONSEQUENTIAL, OR EXEMPLARY DAMAGES. ANY LIABILITY ON THE PART OF ENVIRONMENTAL DATA RESOURCES, INC. IS STRICTLY LIMITED TO A REFUND OF THE AMOUNT PAID FOR THIS REPORT. Purchaser accepts this Report "AS IS". Any analyses, estimates, ratings, environmental risk levels or risk codes provided in this Report are provided for illustrative purposes only, and are not intended to provide, nor should they be interpreted as providing any facts regarding, or prediction or forecast of, any environmental risk for any property. Only a Phase I Environmental Site Assessment performed by an environmental professional can provide information regarding the environmental risk for any property. Additionally, the information provided in this Report is not to be construed as legal advice.

Copyright 2018 by Environmental Data Resources, Inc. All rights reserved. Reproduction in any media or format, in whole or in part, of any report or map of Environmental Data Resources, Inc., or its affiliates, is prohibited without prior written permission.

EDR and its logos (including Sanborn and Sanborn Map) are trademarks of Environmental Data Resources, Inc. or its affiliates. All other trademarks used herein are the property of their respective owners.

Sanborn Sheet Key

This Certified Sanborn Map Report is based upon the following Sanborn Fire Insurance map sheets.




1956 Source Sheets



Volume 1, Sheet 14
1956



Volume 1, Sheet 5
1956



Volume 1, Sheet 6
1956




Volume 1, Sheet 12
1956

1943 Source Sheets



Volume 1, Sheet 5
1943



Volume 1, Sheet 6
1943




Volume 1, Sheet 12
1943



Volume 1, Sheet 14
1943

1921 Source Sheets



Volume 1, Sheet 5
1921



Volume 1, Sheet 6
1921




Volume 1, Sheet 12
1921



Volume 1, Sheet 14
1921


1908 Source Sheets



Volume 1, Sheet 2
1908



Volume 1, Sheet 3
1908



Volume 1, Sheet 6
1908



Volume 1, Sheet 7
1908

Sanborn Sheet Key

This Certified Sanborn Map Report is based upon the following Sanborn Fire Insurance map sheets.



1904 Source Sheets



Volume 1, Sheet 1
1904



Volume 1, Sheet 2
1904

1897 Source Sheets



Volume 1, Sheet 1
1897



Volume 1, Sheet 2
1897

1891 Source Sheets



Volume 1, Sheet 1
1891

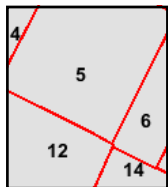
1888 Source Sheets



Volume 1, Sheet 1
1888

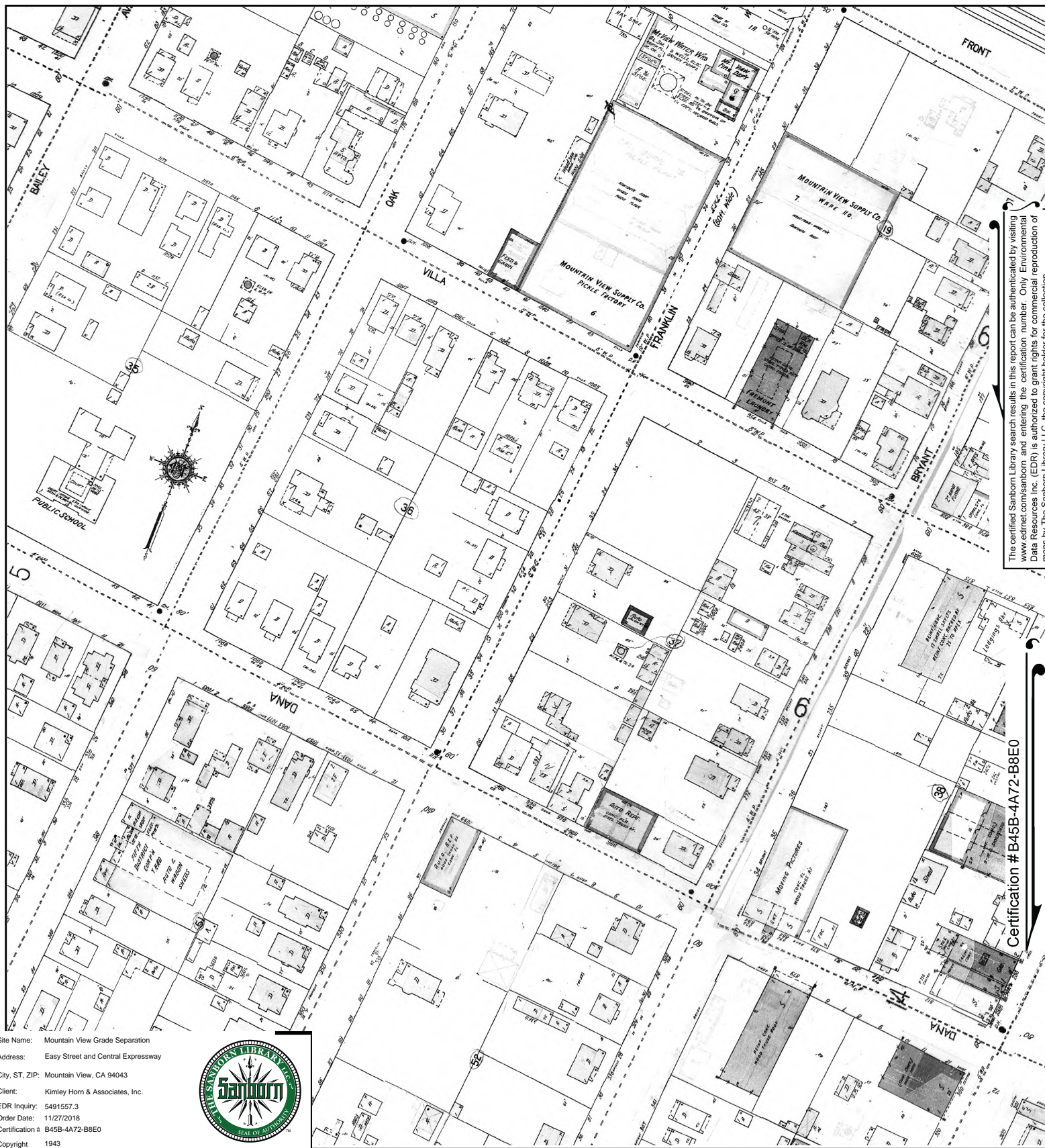


This Certified Sanborn Map combines the following sheets.
 Outlined areas indicate map sheets within the collection.



Volume 1, Sheet 12
 Volume 1, Sheet 6
 Volume 1, Sheet 5
 Volume 1, Sheet 14





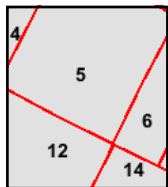
The certified Sanborn Library search results in this report can be authenticated by visiting www.edrnet.com/sanborn and entering the certification number. Only Environmental Data Resources Inc. (EDR) is authorized to grant rights for commercial reproduction of maps by The Sanborn Library LLC, the copyright holder for the collection.

Certification # B45B-4A72-B8E0

Site Name: Mountain View Grade Separation
 Address: Easy Street and Central Expressway
 City, ST, ZIP: Mountain View, CA 94043
 Client: Kimley Horn & Associates, Inc.
 EDR Inquiry: 5491557.3
 Order Date: 11/27/2018
 Certification # B45B-4A72-B8E0
 Copyright 1943

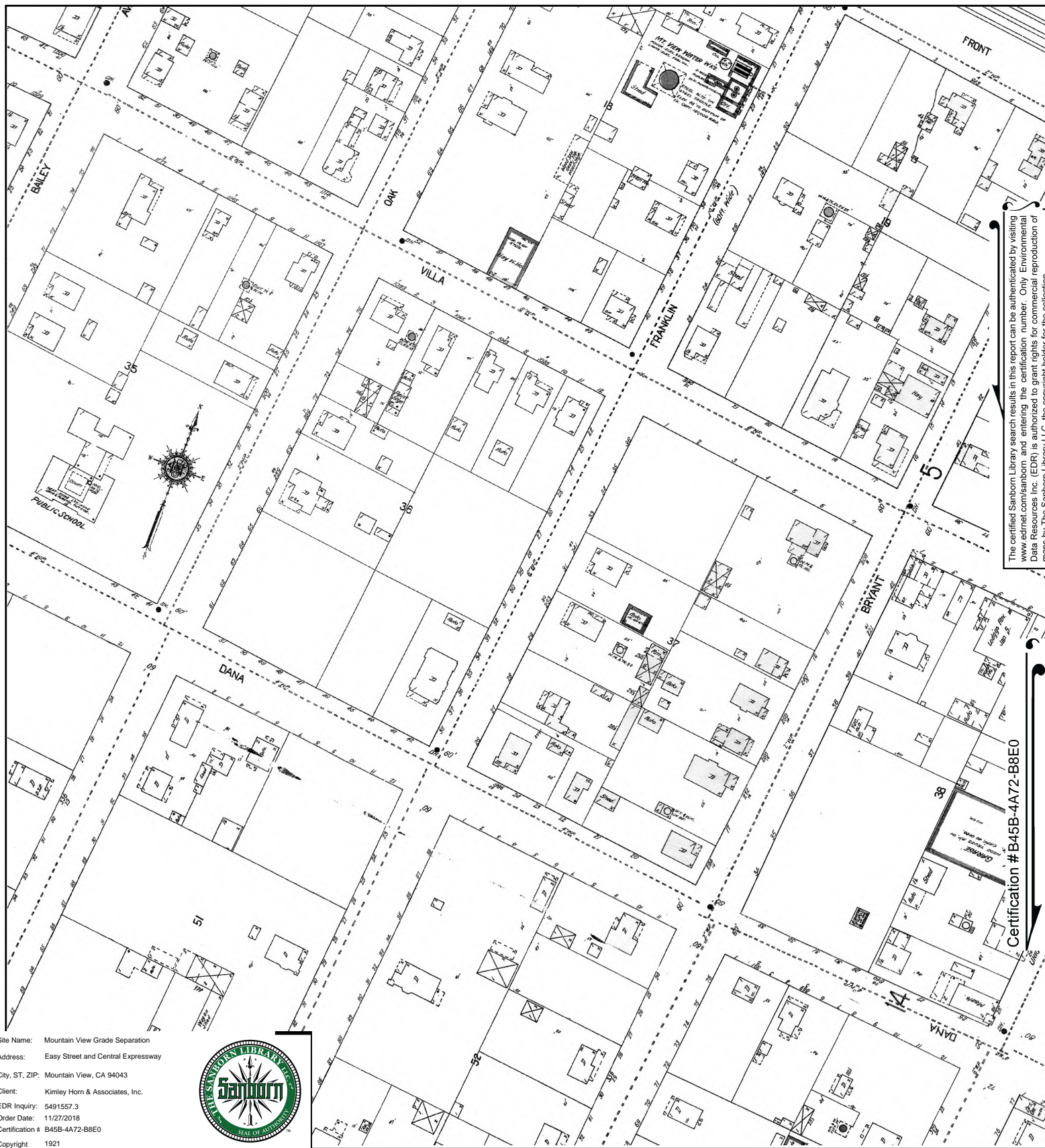


This Certified Sanborn Map combines the following sheets.
 Outlined areas indicate map sheets within the collection.



Volume 1, Sheet 14
 Volume 1, Sheet 12
 Volume 1, Sheet 6
 Volume 1, Sheet 5





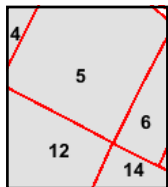
The certified Sanborn Library search results in this report can be authenticated by visiting www.edrnet.com/sanborn and entering the certification number. Only Environmental Data Resources Inc. (EDR) is authorized to grant rights for commercial reproduction of maps by The Sanborn Library LLC, the copyright holder for the collection.

Certification # B45B-4A72-B8E0

Site Name: Mountain View Grade Separation
 Address: Easy Street and Central Expressway
 City, ST, ZIP: Mountain View, CA 94043
 Client: Kimley Horn & Associates, Inc.
 EDR Inquiry: 5491557.3
 Order Date: 11/27/2018
 Certification # B45B-4A72-B8E0
 Copyright 1921

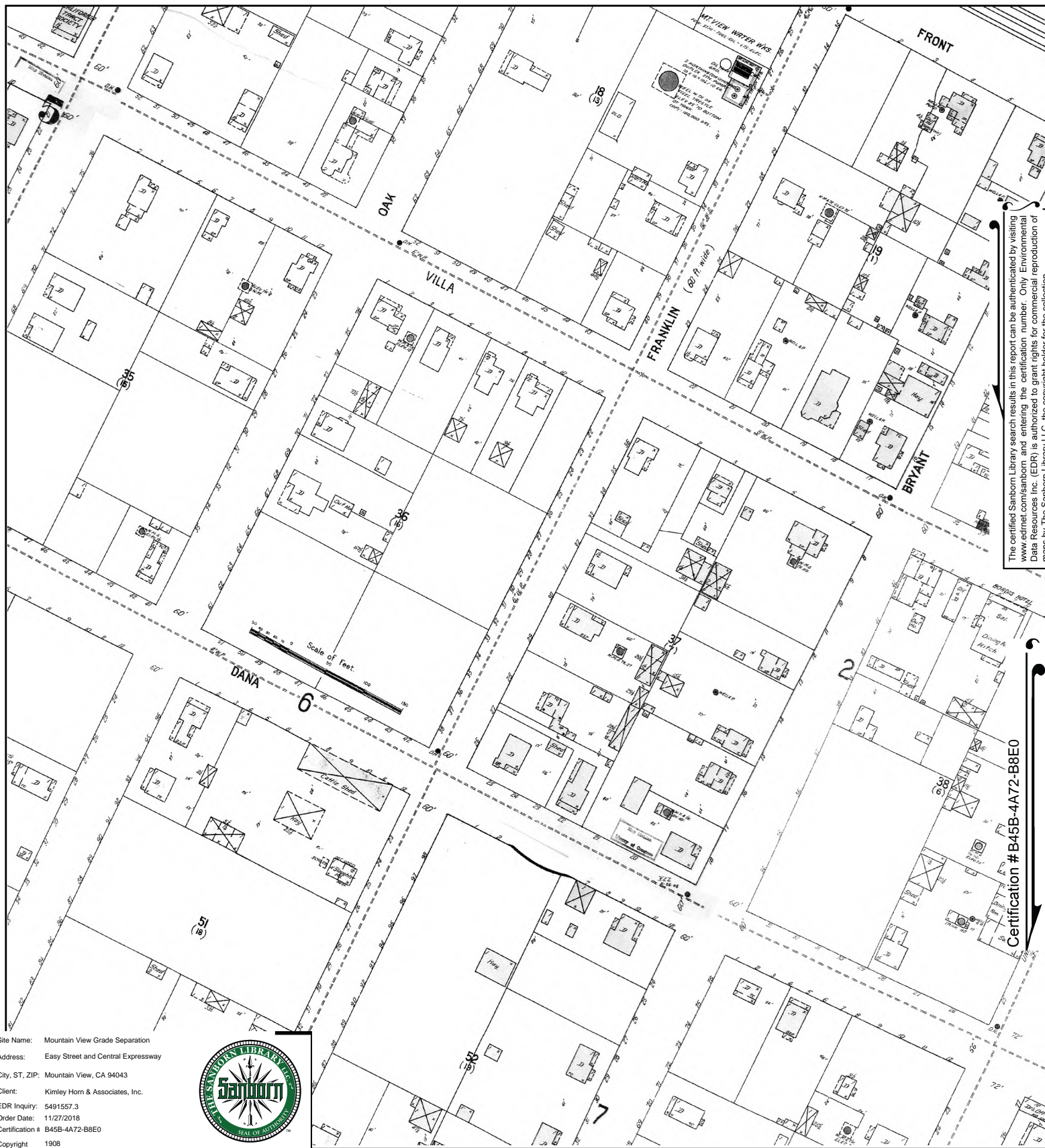


This Certified Sanborn Map combines the following sheets.
 Outlined areas indicate map sheets within the collection.



Volume 1, Sheet 14
 Volume 1, Sheet 12
 Volume 1, Sheet 6
 Volume 1, Sheet 5





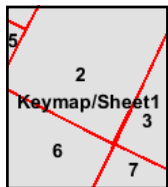
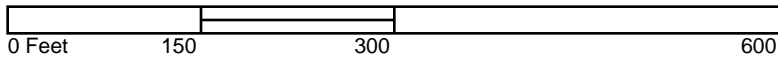
The certified Sanborn Library search results in this report can be authenticated by visiting www.edrnet.com/sanborn and entering the certification number. Only Environmental Data Resources Inc. (EDR) is authorized to grant rights for commercial reproduction of maps by The Sanborn Library LLC, the copyright holder for the collection.

Certification # B45B-4A72-B8E0

Site Name: Mountain View Grade Separation
 Address: Easy Street and Central Expressway
 City, ST, ZIP: Mountain View, CA 94043
 Client: Kimley Horn & Associates, Inc.
 EDR Inquiry: 5491557.3
 Order Date: 11/27/2018
 Certification # B45B-4A72-B8E0
 Copyright 1908



This Certified Sanborn Map combines the following sheets.
 Outlined areas indicate map sheets within the collection.



Volume 1, Sheet 7
 Volume 1, Sheet 6
 Volume 1, Sheet 3
 Volume 1, Sheet 2

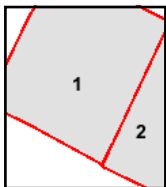




Site Name: Mountain View Grade Separation
 Address: Easy Street and Central Expressway
 City, ST, ZIP: Mountain View, CA 94043
 Client: Kimley Horn & Associates, Inc.
 EDR Inquiry: 5491557.3
 Order Date: 11/27/2018
 Certification # B45B-4A72-B8E0
 Copyright 1904



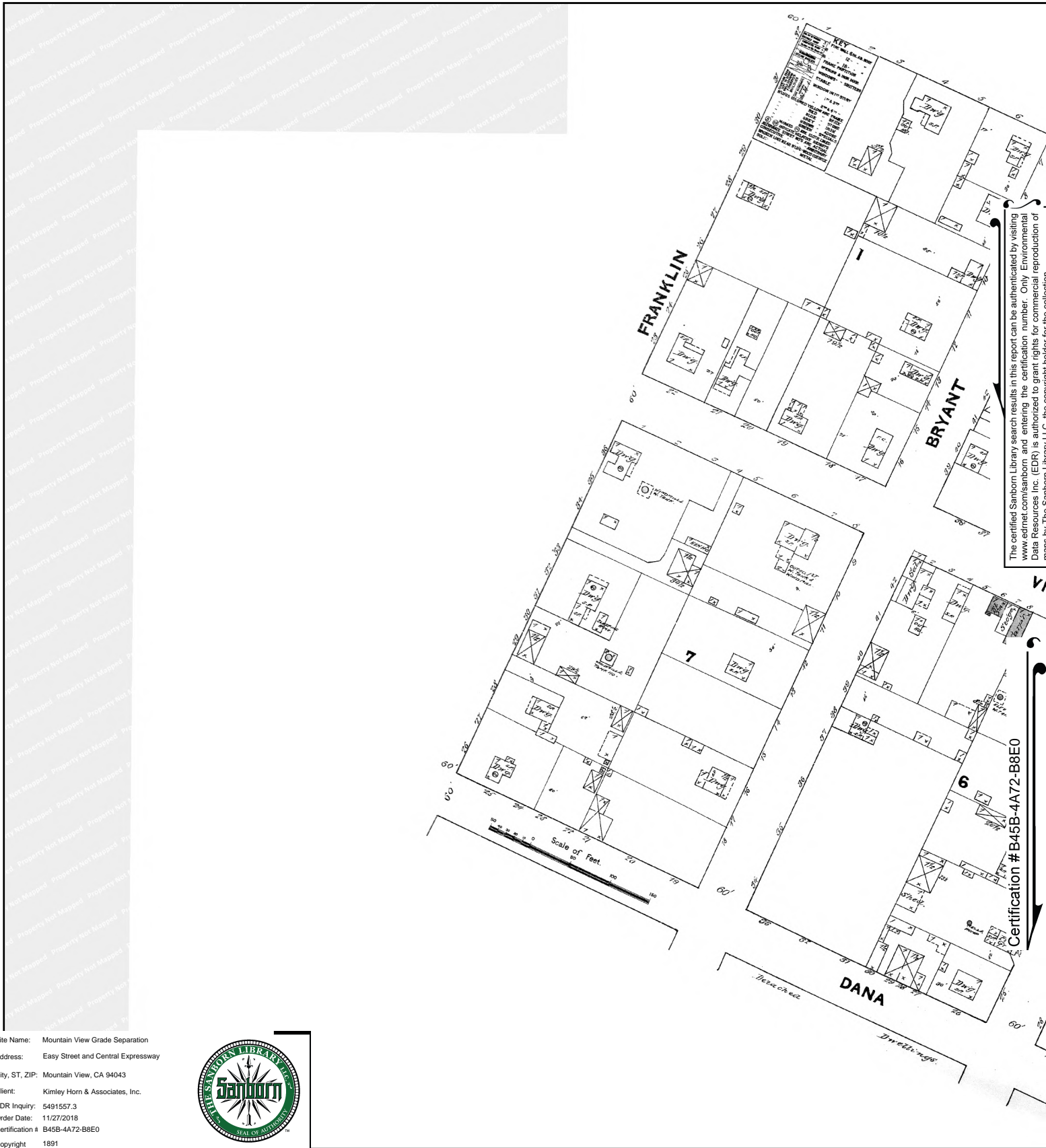
This Certified Sanborn Map combines the following sheets.
 Outlined areas indicate map sheets within the collection.



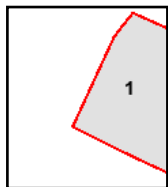
Volume 1, Sheet 2
 Volume 1, Sheet 1



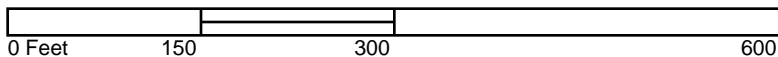
A diagram showing a polygon with a diagonal line segment. The diagonal is labeled with the number 1 on the left side and the number 2 on the right side.




This Certified Sanborn Map combines the following sheets.
 Outlined areas indicate map sheets within the collection.

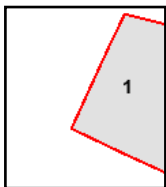


Volume 1, Sheet 1

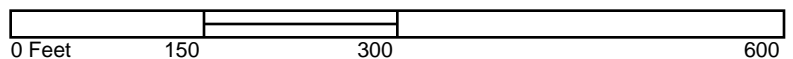





This Certified Sanborn Map combines the following sheets.
 Outlined areas indicate map sheets within the collection.



Volume 1, Sheet 1





Mountain View Grade Separation
Easy Street and Central Expressway
Mountain View, CA 94043

Inquiry Number: 5491557.3

November 27, 2018

Certified Sanborn® Map Report



6 Armstrong Road, 4th floor
Shelton, CT 06484
Toll Free: 800.352.0050
www.edrnet.com

Certified Sanborn® Map Report

11/27/18

Site Name:

Mountain View Grade Separati
Easy Street and Central Expre
Mountain View, CA 94043
EDR Inquiry # 5491557.3

Client Name:

Kimley Horn & Associates, Inc.
401 B Street
San Diego, CA 92101
Contact: Casey Schooner



The Sanborn Library has been searched by EDR and maps covering the target property location as provided by Kimley Horn & Associates, Inc. were identified for the years listed below. The Sanborn Library is the largest, most complete collection of fire insurance maps. The collection includes maps from Sanborn, Bromley, Perris & Browne, Hopkins, Barlow, and others. Only Environmental Data Resources Inc. (EDR) is authorized to grant rights for commercial reproduction of maps by the Sanborn Library LLC, the copyright holder for the collection. Results can be authenticated by visiting www.edrnet.com/sanborn.

The Sanborn Library is continually enhanced with newly identified map archives. This report accesses all maps in the collection as of the day this report was generated.

Certified Sanborn Results:

Certification # B45B-4A72-B8E0

PO # 097716009

Project Central Expressway Mdfs

Maps Provided:

1956
1943
1921
1908
1904
1897
1891
1888



Sanborn® Library search results

Certification #: B45B-4A72-B8E0

The Sanborn Library includes more than 1.2 million fire insurance maps from Sanborn, Bromley, Perris & Browne, Hopkins, Barlow and others which track historical property usage in approximately 12,000 American cities and towns. Collections searched:

- ☒ Library of Congress
- ☒ University Publications of America
- ☒ EDR Private Collection

The Sanborn Library LLC Since 1866™

Limited Permission To Make Copies

Kimley Horn & Associates, Inc. (the client) is permitted to make up to FIVE photocopies of this Sanborn Map transmittal and each fire insurance map accompanying this report solely for the limited use of its customer. No one other than the client is authorized to make copies. Upon request made directly to an EDR Account Executive, the client may be permitted to make a limited number of additional photocopies. This permission is conditioned upon compliance by the client, its customer and their agents with EDR's copyright policy; a copy of which is available upon request.

Disclaimer - Copyright and Trademark Notice

This Report contains certain information obtained from a variety of public and other sources reasonably available to Environmental Data Resources, Inc. It cannot be concluded from this Report that coverage information for the target and surrounding properties does not exist from other sources. NO WARRANTY EXPRESSED OR IMPLIED, IS MADE WHATSOEVER IN CONNECTION WITH THIS REPORT. ENVIRONMENTAL DATA RESOURCES, INC. SPECIFICALLY DISCLAIMS THE MAKING OF ANY SUCH WARRANTIES, INCLUDING WITHOUT LIMITATION, MERCHANTABILITY OR FITNESS FOR A PARTICULAR USE OR PURPOSE. ALL RISK IS ASSUMED BY THE USER. IN NO EVENT SHALL ENVIRONMENTAL DATA RESOURCES, INC. BE LIABLE TO ANYONE, WHETHER ARISING OUT OF ERRORS OR OMISSIONS, NEGLIGENCE, ACCIDENT OR ANY OTHER CAUSE, FOR ANY LOSS OF DAMAGE, INCLUDING, WITHOUT LIMITATION, SPECIAL, INCIDENTAL, CONSEQUENTIAL, OR EXEMPLARY DAMAGES. ANY LIABILITY ON THE PART OF ENVIRONMENTAL DATA RESOURCES, INC. IS STRICTLY LIMITED TO A REFUND OF THE AMOUNT PAID FOR THIS REPORT. Purchaser accepts this Report "AS IS". Any analyses, estimates, ratings, environmental risk levels or risk codes provided in this Report are provided for illustrative purposes only, and are not intended to provide, nor should they be interpreted as providing any facts regarding, or prediction or forecast of, any environmental risk for any property. Only a Phase I Environmental Site Assessment performed by an environmental professional can provide information regarding the environmental risk for any property. Additionally, the information provided in this Report is not to be construed as legal advice.

Copyright 2018 by Environmental Data Resources, Inc. All rights reserved. Reproduction in any media or format, in whole or in part, of any report or map of Environmental Data Resources, Inc., or its affiliates, is prohibited without prior written permission.

EDR and its logos (including Sanborn and Sanborn Map) are trademarks of Environmental Data Resources, Inc. or its affiliates. All other trademarks used herein are the property of their respective owners.

Sanborn Sheet Key


This Certified Sanborn Map Report is based upon the following Sanborn Fire Insurance map sheets.



1956 Source Sheets

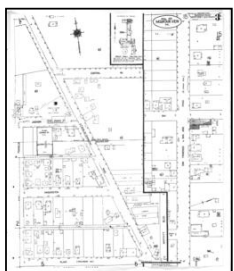


Volume 1, Sheet 3
1956




Volume 1, Sheet 6
1956

1943 Source Sheets



Volume 1, Sheet 3
1943

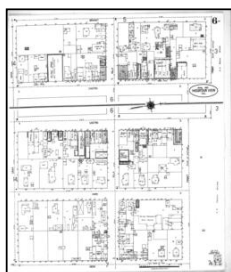


Volume 1, Sheet 6
1943

1921 Source Sheets

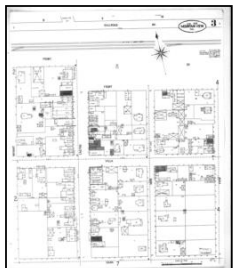


Volume 1, Sheet 3
1921



Volume 1, Sheet 6
1921

1908 Source Sheets



Volume 1, Sheet 3
1908

Sanborn Sheet Key

This Certified Sanborn Map Report is based upon the following Sanborn Fire Insurance map sheets.



1904 Source Sheets



Volume 1, Sheet 2
1904

1897 Source Sheets



Volume 1, Sheet 2
1897

1891 Source Sheets



Volume 1, Sheet 1
1891

1888 Source Sheets



Volume 1, Sheet 1
1888



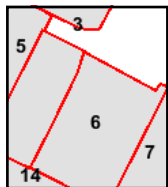
The certified Sanborn Library search results in this report can be authenticated by visiting www.edrnet.com/sanborn and entering the certification number. Only Environmental Data Resources Inc. (EDR) is authorized to grant rights for commercial reproduction of maps by The Sanborn Library LLC, the copyright holder for the collection.

Certification # B45B-4A72-B8E0

Site Name: Mountain View Grade Separation
 Address: Easy Street and Central Expressway
 City, ST, ZIP: Mountain View, CA 94043
 Client: Kimley Horn & Associates, Inc.
 EDR Inquiry: 5491557.3
 Order Date: 11/27/2018
 Certification # B45B-4A72-B8E0
 Copyright 1956



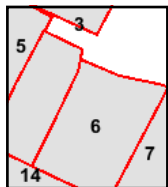
This Certified Sanborn Map combines the following sheets.
 Outlined areas indicate map sheets within the collection.



Volume 1, Sheet 6
 Volume 1, Sheet 3



This Certified Sanborn Map combines the following sheets.
 Outlined areas indicate map sheets within the collection.



Volume 1, Sheet 6
 Volume 1, Sheet 3

The certified Sanborn Library search results in this report can be authenticated by visiting www.edrnet.com/sanborn and entering the certification number. Only Environmental Data Resources Inc. (EDR) is authorized to grant rights for commercial reproduction of maps by The Sanborn Library LLC, the copyright holder for the collection.

Certification # B45B-4A72-B8E0



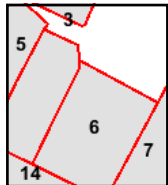
The certified Sanborn Library search results in this report can be authenticated by visiting www.edrnet.com/sanborn and entering the certification number. Only Environmental Data Resources Inc. (EDR) is authorized to grant rights for commercial reproduction of maps by The Sanborn Library LLC, the copyright holder for the collection.

Certification # B45B-4A72-B8E0

Site Name: Mountain View Grade Separation
 Address: Easy Street and Central Expressway
 City, ST, ZIP: Mountain View, CA 94043
 Client: Kimley Horn & Associates, Inc.
 EDR Inquiry: 5491557.3
 Order Date: 11/27/2018
 Certification # B45B-4A72-B8E0
 Copyright 1921



This Certified Sanborn Map combines the following sheets.
 Outlined areas indicate map sheets within the collection.



Volume 1, Sheet 6
 Volume 1, Sheet 3





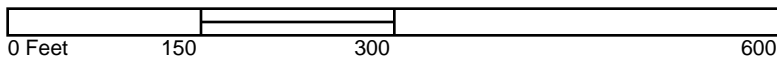
The certified Sanborn Library search results in this report can be authenticated by visiting www.edr.com/sanborn and entering the certification number. Only Environmental Data Resources Inc. (EDR) is authorized to grant rights for commercial reproduction of maps by The Sanborn Library LLC, the copyright holder for the collection.

Certification # B45B-4A72-B8E0

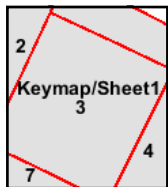
Site Name: Mountain View Grade Separation
 Address: Easy Street and Central Expressway
 City, ST, ZIP: Mountain View, CA 94043
 Client: Kimley Horn & Associates, Inc.
 EDR Inquiry: 5491557.3
 Order Date: 11/27/2018
 Certification # B45B-4A72-B8E0
 Copyright 1908



This Certified Sanborn Map combines the following sheets.
 Outlined areas indicate map sheets within the collection.



Volume 1, Sheet 3





The certified Sanborn Library search results in this report can be authenticated by visiting www.edrnet.com/sanborn and entering the certification number. Only Environmental Data Resources Inc. (EDR) is authorized to grant rights for commercial reproduction of maps by The Sanborn Library LLC, the copyright holder for the collection.

Certification # B45B-4A72-B8E0

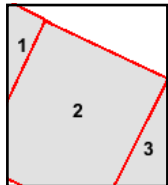
Site Name: Mountain View Grade Separation
 Address: Easy Street and Central Expressway
 City, ST, ZIP: Mountain View, CA 94043
 Client: Kimley Horn & Associates, Inc.
 EDR Inquiry: 5491557.3
 Order Date: 11/27/2018
 Certification # B45B-4A72-B8E0
 Copyright 1904



This Certified Sanborn Map combines the following sheets.
 Outlined areas indicate map sheets within the collection.



Volume 1, Sheet 2





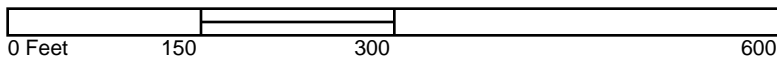
The certified Sanborn Library search results in this report can be authenticated by visiting www.edrnet.com/sanborn and entering the certification number. Only Environmental Data Resources Inc. (EDR) is authorized to grant rights for commercial reproduction of maps by The Sanborn Library LLC, the copyright holder for the collection.

Certification # B45B-4A72-B8E0

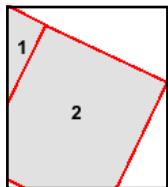
Site Name: Mountain View Grade Separation
Address: Easy Street and Central Expressway
City, ST, ZIP: Mountain View, CA 94043
Client: Kimley Horn & Associates, Inc.
EDR Inquiry: 5491557.3
Order Date: 11/27/2018
Certification # B45B-4A72-B8E0
Copyright 1897

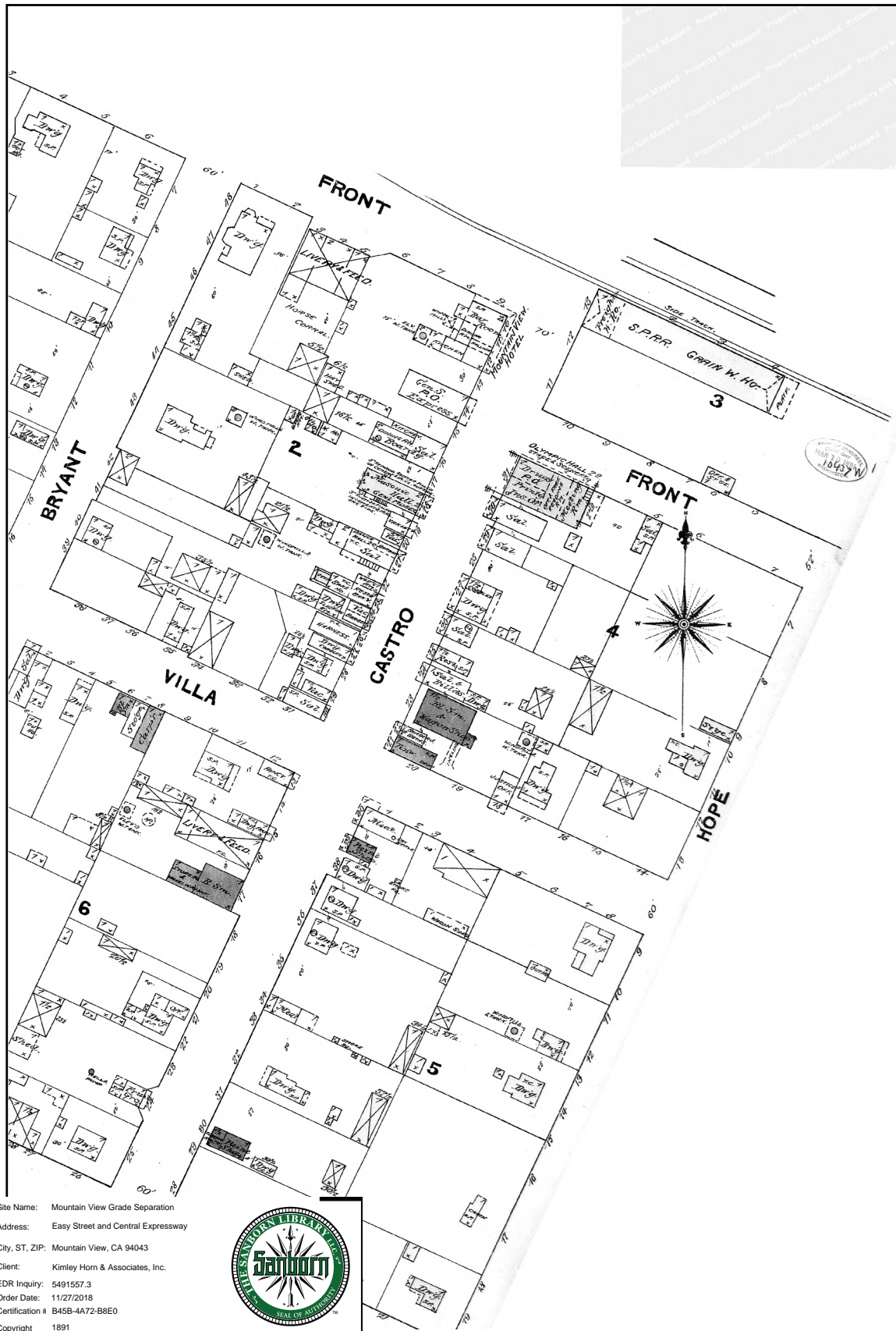


This Certified Sanborn Map combines the following sheets.
Outlined areas indicate map sheets within the collection.



Volume 1, Sheet 2

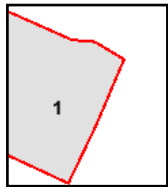




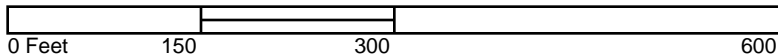
Site Name: Mountain View Grade Separation
 Address: Easy Street and Central Expressway
 City, ST, ZIP: Mountain View, CA 94043
 Client: Kimley Horn & Associates, Inc.
 EDR Inquiry: 5491557.3
 Order Date: 11/27/2018
 Certification # B45B-4A72-B8E0
 Copyright 1891

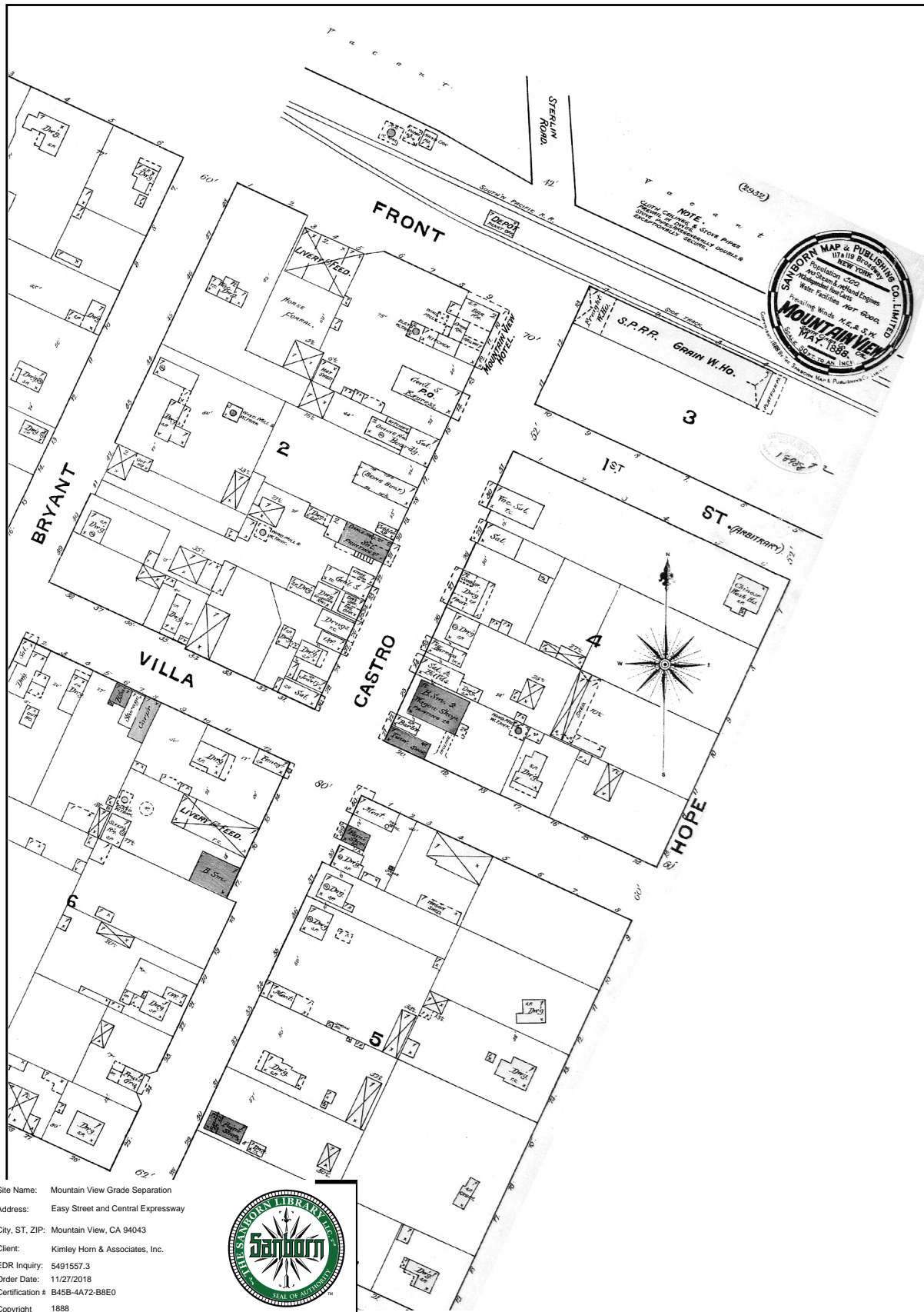


This Certified Sanborn Map combines the following sheets.
 Outlined areas indicate map sheets within the collection.



Volume 1, Sheet 1





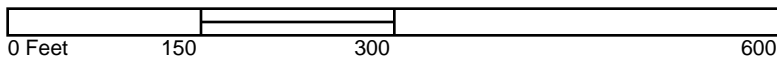
The certified Sanborn Library search results in this report can be authenticated by visiting www.edrnet.com/sanborn and entering the certification number. Only Environmental Data Resources Inc. (EDR) is authorized to grant rights for commercial reproduction of maps by The Sanborn Library LLC, the copyright holder for the collection.

Certification # B45B-4A72-B8E0

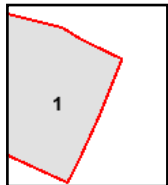
Site Name: Mountain View Grade Separation
 Address: Easy Street and Central Expressway
 City, ST, ZIP: Mountain View, CA 94043
 Client: Kimley Horn & Associates, Inc.
 EDR Inquiry: 5491557.3
 Order Date: 11/27/2018
 Certification # B45B-4A72-B8E0
 Copyright 1888




This Certified Sanborn Map combines the following sheets.
 Outlined areas indicate map sheets within the collection.



Volume 1, Sheet 1





Mountain View Grade Separation
Easy Street and Central Expressway
Mountain View, CA 94043

Inquiry Number: 5491557.3

November 27, 2018

Certified Sanborn® Map Report



6 Armstrong Road, 4th floor
Shelton, CT 06484
Toll Free: 800.352.0050
www.edrnet.com

Certified Sanborn® Map Report

11/27/18

Site Name:

Mountain View Grade Separati
Easy Street and Central Expre
Mountain View, CA 94043
EDR Inquiry # 5491557.3

Client Name:

Kimley Horn & Associates, Inc.
401 B Street
San Diego, CA 92101
Contact: Casey Schooner



The Sanborn Library has been searched by EDR and maps covering the target property location as provided by Kimley Horn & Associates, Inc. were identified for the years listed below. The Sanborn Library is the largest, most complete collection of fire insurance maps. The collection includes maps from Sanborn, Bromley, Perris & Browne, Hopkins, Barlow, and others. Only Environmental Data Resources Inc. (EDR) is authorized to grant rights for commercial reproduction of maps by the Sanborn Library LLC, the copyright holder for the collection. Results can be authenticated by visiting www.edrnet.com/sanborn.

The Sanborn Library is continually enhanced with newly identified map archives. This report accesses all maps in the collection as of the day this report was generated.

Certified Sanborn Results:

Certification # B45B-4A72-B8E0
PO # 097716009
Project Central Expressway Mdfs
Maps Provided:



Sanborn® Library search results

Certification #: B45B-4A72-B8E0

The Sanborn Library includes more than 1.2 million fire insurance maps from Sanborn, Bromley, Perris & Browne, Hopkins, Barlow and others which track historical property usage in approximately 12,000 American cities and towns. Collections searched:

- ☒ Library of Congress
- ☒ University Publications of America
- ☒ EDR Private Collection

The Sanborn Library LLC Since 1866™


Limited Permission To Make Copies

Kimley Horn & Associates, Inc. (the client) is permitted to make up to FIVE photocopies of this Sanborn Map transmittal and each fire insurance map accompanying this report solely for the limited use of its customer. No one other than the client is authorized to make copies. Upon request made directly to an EDR Account Executive, the client may be permitted to make a limited number of additional photocopies. This permission is conditioned upon compliance by the client, its customer and their agents with EDR's copyright policy; a copy of which is available upon request.

Disclaimer - Copyright and Trademark Notice

This Report contains certain information obtained from a variety of public and other sources reasonably available to Environmental Data Resources, Inc. It cannot be concluded from this Report that coverage information for the target and surrounding properties does not exist from other sources. NO WARRANTY EXPRESSED OR IMPLIED, IS MADE WHATSOEVER IN CONNECTION WITH THIS REPORT. ENVIRONMENTAL DATA RESOURCES, INC. SPECIFICALLY DISCLAIMS THE MAKING OF ANY SUCH WARRANTIES, INCLUDING WITHOUT LIMITATION, MERCHANTABILITY OR FITNESS FOR A PARTICULAR USE OR PURPOSE. ALL RISK IS ASSUMED BY THE USER. IN NO EVENT SHALL ENVIRONMENTAL DATA RESOURCES, INC. BE LIABLE TO ANYONE, WHETHER ARISING OUT OF ERRORS OR OMISSIONS, NEGLIGENCE, ACCIDENT OR ANY OTHER CAUSE, FOR ANY LOSS OF DAMAGE, INCLUDING, WITHOUT LIMITATION, SPECIAL, INCIDENTAL, CONSEQUENTIAL, OR EXEMPLARY DAMAGES. ANY LIABILITY ON THE PART OF ENVIRONMENTAL DATA RESOURCES, INC. IS STRICTLY LIMITED TO A REFUND OF THE AMOUNT PAID FOR THIS REPORT. Purchaser accepts this Report "AS IS". Any analyses, estimates, ratings, environmental risk levels or risk codes provided in this Report are provided for illustrative purposes only, and are not intended to provide, nor should they be interpreted as providing any facts regarding, or prediction or forecast of, any environmental risk for any property. Only a Phase I Environmental Site Assessment performed by an environmental professional can provide information regarding the environmental risk for any property. Additionally, the information provided in this Report is not to be construed as legal advice. Copyright 2018 by Environmental Data Resources, Inc. All rights reserved. Reproduction in any media or format, in whole or in part, of any report or map of Environmental Data Resources, Inc., or its affiliates, is prohibited without prior written permission.

EDR and its logos (including Sanborn and Sanborn Map) are trademarks of Environmental Data Resources, Inc. or its affiliates. All other trademarks used herein are the property of their respective owners.



Mountain View Grade Separation
Easy Street and Central Expressway
Mountain View, CA 94043

Inquiry Number: 5491557.3

November 27, 2018

Certified Sanborn® Map Report



6 Armstrong Road, 4th floor
Shelton, CT 06484
Toll Free: 800.352.0050
www.edrnet.com

Certified Sanborn® Map Report

11/27/18

Site Name:

Mountain View Grade Separati
Easy Street and Central Expre
Mountain View, CA 94043
EDR Inquiry # 5491557.3

Client Name:

Kimley Horn & Associates, Inc.
401 B Street
San Diego, CA 92101
Contact: Casey Schooner



The Sanborn Library has been searched by EDR and maps covering the target property location as provided by Kimley Horn & Associates, Inc. were identified for the years listed below. The Sanborn Library is the largest, most complete collection of fire insurance maps. The collection includes maps from Sanborn, Bromley, Perris & Browne, Hopkins, Barlow, and others. Only Environmental Data Resources Inc. (EDR) is authorized to grant rights for commercial reproduction of maps by the Sanborn Library LLC, the copyright holder for the collection. Results can be authenticated by visiting www.edrnet.com/sanborn.

The Sanborn Library is continually enhanced with newly identified map archives. This report accesses all maps in the collection as of the day this report was generated.

Certified Sanborn Results:

Certification # B45B-4A72-B8E0
PO # 097716009
Project Central Expressway Mdfs
Maps Provided:



Sanborn® Library search results

Certification #: B45B-4A72-B8E0

The Sanborn Library includes more than 1.2 million fire insurance maps from Sanborn, Bromley, Perris & Browne, Hopkins, Barlow and others which track historical property usage in approximately 12,000 American cities and towns. Collections searched:

- ☒ Library of Congress
- ☒ University Publications of America
- ☒ EDR Private Collection

The Sanborn Library LLC Since 1866™

Limited Permission To Make Copies

Kimley Horn & Associates, Inc. (the client) is permitted to make up to FIVE photocopies of this Sanborn Map transmittal and each fire insurance map accompanying this report solely for the limited use of its customer. No one other than the client is authorized to make copies. Upon request made directly to an EDR Account Executive, the client may be permitted to make a limited number of additional photocopies. This permission is conditioned upon compliance by the client, its customer and their agents with EDR's copyright policy; a copy of which is available upon request.

Disclaimer - Copyright and Trademark Notice

This Report contains certain information obtained from a variety of public and other sources reasonably available to Environmental Data Resources, Inc. It cannot be concluded from this Report that coverage information for the target and surrounding properties does not exist from other sources. NO WARRANTY EXPRESSED OR IMPLIED, IS MADE WHATSOEVER IN CONNECTION WITH THIS REPORT. ENVIRONMENTAL DATA RESOURCES, INC. SPECIFICALLY DISCLAIMS THE MAKING OF ANY SUCH WARRANTIES, INCLUDING WITHOUT LIMITATION, MERCHANTABILITY OR FITNESS FOR A PARTICULAR USE OR PURPOSE. ALL RISK IS ASSUMED BY THE USER. IN NO EVENT SHALL ENVIRONMENTAL DATA RESOURCES, INC. BE LIABLE TO ANYONE, WHETHER ARISING OUT OF ERRORS OR OMISSIONS, NEGLIGENCE, ACCIDENT OR ANY OTHER CAUSE, FOR ANY LOSS OF DAMAGE, INCLUDING, WITHOUT LIMITATION, SPECIAL, INCIDENTAL, CONSEQUENTIAL, OR EXEMPLARY DAMAGES. ANY LIABILITY ON THE PART OF ENVIRONMENTAL DATA RESOURCES, INC. IS STRICTLY LIMITED TO A REFUND OF THE AMOUNT PAID FOR THIS REPORT. Purchaser accepts this Report "AS IS". Any analyses, estimates, ratings, environmental risk levels or risk codes provided in this Report are provided for illustrative purposes only, and are not intended to provide, nor should they be interpreted as providing any facts regarding, or prediction or forecast of, any environmental risk for any property. Only a Phase I Environmental Site Assessment performed by an environmental professional can provide information regarding the environmental risk for any property. Additionally, the information provided in this Report is not to be construed as legal advice. Copyright 2018 by Environmental Data Resources, Inc. All rights reserved. Reproduction in any media or format, in whole or in part, of any report or map of Environmental Data Resources, Inc., or its affiliates, is prohibited without prior written permission.

EDR and its logos (including Sanborn and Sanborn Map) are trademarks of Environmental Data Resources, Inc. or its affiliates. All other trademarks used herein are the property of their respective owners.

APPENDIX J

Vapor Screening

Mountain View Grade Separation

Easy Street and Central Expressway

Mountain View, CA 94043

Inquiry Number: 5491557.2s

December 13, 2018

EDR Vapor Encroachment Screen

Prepared using EDR's Vapor Encroachment Worksheet

TABLE OF CONTENTS

<u>SECTION</u>	<u>PAGE</u>
Executive Summary	ES1
Primary Map	2
Secondary Map	3
Map Findings	4
Record Sources and Currency	GR-1

Thank you for your business.
Please contact EDR at 1-800-352-0050
with any questions or comments.

Disclaimer - Copyright and Trademark Notice

The EDR Vapor Encroachment Worksheet enables EDR's customers to make certain online modifications that effects maps, text and calculations contained in this Report. As a result, maps, text and calculations contained in this Report may have been so modified. EDR has not taken any action to verify any such modifications, and this report and the findings set forth herein must be read in light of this fact. Environmental Data Resources shall not be responsible for any customer's decision to include or not include in any final report any records determined to be within the relevant minimum search distances.

This report contains information obtained from a variety of public and other sources reasonably available to Environmental Data Resources, Inc. It cannot be concluded from this Report that coverage information for the target and surrounding properties does not exist from other sources. **NO WARRANTY EXPRESSED OR IMPLIED, IS MADE WHATSOEVER IN CONNECTION WITH THIS REPORT. ENVIRONMENTAL DATA RESOURCES, INC. SPECIFICALLY DISCLAIMS THE MAKING OF ANY SUCH WARRANTIES, INCLUDING WITHOUT LIMITATION, MERCHANTABILITY OR FITNESS FOR A PARTICULAR USE OR PURPOSE. ALL RISK IS ASSUMED BY THE USER. IN NO EVENT SHALL ENVIRONMENTAL DATA RESOURCES, INC. BE LIABLE TO ANYONE, WHETHER ARISING OUT OF ERRORS OR OMISSIONS, NEGLIGENCE, ACCIDENT OR ANY OTHER CAUSE, FOR ANY LOSS OR DAMAGE, INCLUDING, WITHOUT LIMITATION, SPECIAL, INCIDENTAL, CONSEQUENTIAL, OR EXEMPLARY DAMAGES. ANY LIABILITY ON THE PART OF ENVIRONMENTAL DATA RESOURCES, INC. IS STRICTLY LIMITED TO A REFUND OF THE AMOUNT PAID FOR THIS REPORT.**

Purchaser accepts this report "AS IS". Any analyses, estimates, ratings, or risk codes provided in this report are provided for illustrative purposes only, and are not intended to provide, nor should they be interpreted as providing any facts regarding, or prediction or forecast of, any environmental risk for any property. Only a Phase I Environmental Site Assessment performed by an environmental professional can produce information regarding the environmental risk for any property. Additionally, the information provided in this Report is not to be construed as legal advice.

Copyright 2018 by Environmental Data Resources, Inc. All rights reserved. Reproduction in any media or format, in whole or in part, of any report or map of Environmental Data Resources, Inc., or its affiliates, is prohibited without prior written permission.

EDR and its logos (including Sanborn and Sanborn Map) are trademarks of Environmental Data Resources, Inc. or its affiliates. All other trademarks used herein are the property of their respective owners.

EXECUTIVE SUMMARY

A search of available environmental records was conducted by EDR. The report was designed to assist parties seeking to meet the search requirements of the ASTM Standard Practice for Assessment of Vapor Encroachment into Structures on Property Involved in Real Estate Transactions (E 2600).

STANDARD ENVIRONMENTAL RECORDS	Default Area of Concern (Miles)*	property	1/10	> 1/10
Federal NPL site list	1.0	0	0	4
Federal Delisted NPL site list	1.0	0	0	0
Federal CERCLIS list	0.5	0	1	4
Federal CERCLIS NFRAP site list	0.5	0	0	0
Federal RCRA CORRACTS facilities list	1.0	0	0	2
Federal RCRA non-CORRACTS TSD facilities list	0.5	0	0	0
Federal RCRA generators list	0.25	0	3	4
Federal institutional controls / engineering controls registries	0.5	0	0	4
Federal ERNS list	0.001	0	0	-
State- and tribal - equivalent NPL	1.0	0	0	0
State- and tribal - equivalent CERCLIS	1.0	0	4	0
State and tribal landfill and/or solid waste disposal site lists	0.5	0	0	0
State and tribal leaking storage tank lists	0.5	0	15	12
State and tribal registered storage tank lists	0.25	0	0	1
State and tribal institutional control / engineering control registries	not searched	-	-	-
State and tribal voluntary cleanup sites	0.5	0	3	0
State and tribal Brownfields sites	0.5	0	0	0

ADDITIONAL ENVIRONMENTAL RECORDS

Local Brownfield lists	0.5	0	0	0
Local Lists of Landfill / Solid Waste Disposal Sites	0.5	0	0	0
Local Lists of Hazardous waste / Contaminated Sites	1.0	0	6	10
Local Lists of Registered Storage Tanks	0.25	0	12	3
Local Land Records	0.5	0	0	2
Records of Emergency Release Reports	0.5	0	0	1
Other Ascertainable Records	1.0	0	67	23

EDR HIGH RISK HISTORICAL RECORDS

EDR Exclusive Records	1.0	0	7	1
Exclusive Recovered Govt. Archives	0.001	0	5	-

EXECUTIVE SUMMARY

EDR RECOVERED GOVERNMENT ARCHIVES

EDR Exclusive Records	1.0	0	7	1
Exclusive Recovered Govt. Archives	0.001	0	5	-

*The Default Area of Concern may be adjusted by the environmental professional using experience and professional judgement. Each category may include several databases, and each database may have a different distance. A list of individual databases is provided at the back of this report.

EXECUTIVE SUMMARY

TARGET PROPERTY INFORMATION

ADDRESS

MOUNTAIN VIEW GRADE SEPARATION
EASY STREET AND CENTRAL EXPRESSWAY
MOUNTAIN VIEW, CA 94043

COORDINATES

Latitude (North):	37.394081 - 37° 23' 38.692017"
Longitude (West):	122.074553 - 122° 4' 28.395996"
Elevation:	77 ft. above sea level

EXECUTIVE SUMMARY

SEARCH RESULTS

Unmappable (orphan) sites are not considered in the foregoing analysis.

STANDARD ENVIRONMENTAL RECORDS

<u>Name</u>	<u>Address</u>	<u>Dist/Dir</u>	<u>Map ID</u>	<u>Page</u>
JASCO CHEMICAL CORP. US INST CONTROL: US INST CONTROL NPL: NPL PRP: PRP RCRA-SQG: RCRA-SQG SEMS: SEMS ROD: ROD US ENG CONTROLS: US ENG CONTROLS	1710 VILLA ST	1/3 - 1/2 WNW	Region	20
SPECTRA-PHYSICS, INC. ROD: ROD US ENG CONTROLS: US ENG CONTROLS NPL: NPL SEMS: SEMS RCRA-SQG: RCRA-SQG CORRACTS: CORRACTS ROD: ROD US ENG CONTROLS: US ENG CONTROLS NPL: NPL SEMS: SEMS RCRA-SQG: RCRA-SQG CORRACTS: CORRACTS MANIFEST: NY MANIFEST	1250 W MIDDLEFIELD RD	1/2 - 1 NNE	Region	35
TELEDYNE SEMICONDUCTOR US ENG CONTROLS: US ENG CONTROLS ROD: ROD FINDS: FINDS CORRACTS: CORRACTS NPL: NPL RCRA NonGen / NLR: RCRA NonGen / NLR SEMS: SEMS	1300 TERRA BELLA AVE	1/2 - 1 N	Region	52
INTEL CORPORATION RCRA-SQG: RCRA-SQG NPL: NPL FINDS: FINDS US ENG CONTROLS: US ENG CONTROLS US INST CONTROL: US INST CONTROL SEMS: SEMS ROD: ROD ECHO: ECHO PRP: PRP HAZNET: HAZNET	365 MIDDLEFIELD RD	1/3 - 1/2 ENE	Region	88
EVELYN AVENUE PARKING LOT ENVIROSTOR: ENVIROSTOR VCP: VCP	SOUTHEAST CORNER OF EVELYN AVENUE AND FRANKLIN STREET	<1/10 WNW	◆ A8	116
CLASSIC COMMUNITIES CERS: CERS CPS-SLIC: CPS-SLIC	BRYANT & WEST EVELYN ST.	<1/10 WNW	◆ AW13	122
PENINSULA OIL	200 W EVELYN AVE	<1/10 SE	▲ C23	138

EXECUTIVE SUMMARY

<u>Name</u>	<u>Address</u>	<u>Dist/Dir</u>	<u>Map ID</u>	<u>Page</u>
LUST: LUST HIST LUST: HIST LUST SANTA CLARA				
MINTONS LUMBER SUPPLY SWEEPS UST: SWEEPS UST LUST: LUST CA FID UST: CA FID UST HIST LUST: HIST LUST SANTA CLARA	425 W EVELYN AVE	<1/10 SSE	▲ D38	147
FELIX'S AUTO SERVICE SWEEPS UST: SWEEPS UST LUST: LUST CA FID UST: CA FID UST HIST LUST: HIST LUST SANTA CLARA	191 W EVELYN AVE	<1/10 SE	▲ C51	157
PENINSULA OIL COMPANY CERS: CERS SWEEPS UST: SWEEPS UST LUST: LUST CA FID UST: CA FID UST	200 W EVELYN	<1/10 SE	▲ C53	161
EUROPEAN AUTO WORKS RCRA-SQG: RCRA-SQG ECHO: ECHO FINDS: FINDS HAZNET: HAZNET	239 W EVELYN AVE	<1/10 SE	▲ C59	171
EL GATO PAINTING ECHO: ECHO FINDS: FINDS RCRA-SQG: RCRA-SQG HAZNET: HAZNET	57 E EVELYN AVE	<1/10 ESE	▲ E61	175
MINTON'S LUMBER & SUPPLY LUST: LUST HIST CORTESE: HIST CORTESE	425 W. EVELYN AVENUE	<1/10 SSE	▲ D64	180
YIELDUP INTERNATIONAL, INC. ENVIROSTOR: ENVIROSTOR	117 EASY STREET	<1/10 ESE	▲ 75	208
MINTON COMPANY LUST: LUST HIST UST: HIST UST	599 W EVELYN AVE	<1/10 WSW	▲ G76	210
MINTON LUMBER CO CERS: CERS SWEEPS UST: SWEEPS UST LUST: LUST CA FID UST: CA FID UST HIST LUST: HIST LUST SANTA CLARA	599 W EVELYN AVE	<1/10 WSW	▲ G77	212
FORMER REDSTONE MOTORS CERS: CERS CUPA Listings: CUPA CPS-SLIC: CPS-SLIC	727 W. EVELYN AVENUE	<1/10 W	◆ AX80	219
FREMONT LAUNDRY	990 VILLA STREET	<1/10 W	◆ I81	220

EXECUTIVE SUMMARY

<u>Name</u>	<u>Address</u>	<u>Dist/Dir</u>	<u>Map ID</u>	<u>Page</u>
SEMS: SEMS				
FREMONT LAUNDRY VCP: VCP ENVIROSTOR: ENVIROSTOR	990 VILLA STREET	<1/10 W	◆ I82	221
TIED HOUSE BREWING SITE VCP: VCP ENVIROSTOR: ENVIROSTOR	954 VILLA STREET	<1/10 W	◆ I83	226
CAREFUL CLEANERS CUPA Listings: CUPA CPS-SLIC: CPS-SLIC DRYCLEANERS: DRYCLEANERS	860 VILLA ST	<1/10 W	◆ 84	230
FORTES AUTO BODY FRAME RCRA-SQG: RCRA-SQG CERS: CERS CIWQS: CIWQS EMI: EMI LUST: LUST HIST CORTESE: HIST CORTESE HAZNET: HAZNET NPDES: NPDES HIST LUST: HIST LUST SANTA CLARA	365 VILLA ST	<1/10 SSE	▲ 89	247
MOUNTAIN VIEW FIRESTATION #1 CERS: CERS LUST: LUST	997 VILLA ST	<1/10 W	◆ I90	263
FORMER FIRE STATION #1 HIST LUST: HIST LUST SANTA CLARA	997 VILLA ST	<1/10 W	◆ I91	264
MOUNTAIN VIEW FIRESTATION #1 LUST: LUST HIST CORTESE: HIST CORTESE HIST UST: HIST UST	997 VILLA ST	<1/10 W	◆ I92	264
BRYANT STREET PROPERTY CERS: CERS CPS-SLIC: CPS-SLIC	240-284 BRYANT STREET	<1/10 W	◆ 93	267
DINAN ENGINEERING CERS: CERS LUST: LUST HIST CORTESE: HIST CORTESE CUPA Listings: CUPA	81 PIONEER WY	1/10 - 1/3 SE	▲ P96	284
COPPEL PROPERTY BLDG 149 CPS-SLIC: CPS-SLIC	151 EVELYN ST	1/10 - 1/3 ESE	▲ AE102	317
COPPEL PROPERTY BLDG 149 CERS: CERS CUPA Listings: CUPA CPS-SLIC: CPS-SLIC	151 EAST EVELYN ST	1/10 - 1/3 ESE	▲ AE103	317

EXECUTIVE SUMMARY

<u>Name</u>	<u>Address</u>	<u>Dist/Dir</u>	<u>Map ID</u>	<u>Page</u>
ECONOMY MOTORS CERS: CERS LUST: LUST HIST CORTESE: HIST CORTESE HIST LUST: HIST LUST SANTA CLARA	997 W DANA ST	1/10 - 1/3 W	▲ 104	318
161 EAST EVELYN AVENUE CERS: CERS DEED: DEED CPS-SLIC: CPS-SLIC	161 EAST EVELYN AVENUE	1/10 - 1/3 ESE	▲ AE107	327
TOBAR INDUSTRIES CERS: CERS DEED: DEED HAZNET: HAZNET CPS-SLIC: CPS-SLIC	161 E EVELYN AVE	1/10 - 1/3 ESE	▲ AE108	328
LEES AUTO CENTER SWEEPS UST: SWEEPS UST LUST: LUST CUPA Listings: CUPA CA FID UST: CA FID UST HIST LUST: HIST LUST SANTA CLARA	705 W DANA ST	1/10 - 1/3 WSW	▲ AH110	337
LEE'S AUTO CENTER LUST: LUST HIST UST: HIST UST	705 W DANA ST	1/10 - 1/3 WSW	▲ AH112	339
PACIFIC BELL LUST: LUST HIST LUST: HIST LUST SANTA CLARA	305 HOPE ST	1/10 - 1/3 SW	▲ AH114	349
PACIFIC BELL ECHO: ECHO FINDS: FINDS RCRA-SQG: RCRA-SQG UST: UST CERS: CERS SWEEPS UST: SWEEPS UST CERS TANKS: CERS TANKS EMI: EMI LUST: LUST CHMIRS: CHMIRS CA FID UST: CA FID UST HIST CORTESE: HIST CORTESE CUPA Listings: CUPA HIST UST: HIST UST CERS HAZ WASTE: CERS HAZ WASTE	305 HOPE STREET	1/10 - 1/3 SW	▲ AH115	349
CHEVRON #9-0476 LUST: LUST HIST LUST: HIST LUST SANTA CLARA	396 CASTRO ST	1/10 - 1/3 WSW	▲ AM117	385
CHEVRON #9-0476 CERS: CERS LUST: LUST HIST CORTESE: HIST CORTESE	396 CASTRO ST	1/10 - 1/3 WSW	▲ AM118	385

ADDITIONAL ENVIRONMENTAL RECORDS

EXECUTIVE SUMMARY

<u>Name</u>	<u>Address</u>	<u>Dist/Dir</u>	<u>Map ID</u>	<u>Page</u>
JASCO CHEMICAL CORP. US INST CONTROL: US INST CONTROL NPL: NPL PRP: PRP RCRA-SQG: RCRA-SQG SEMS: SEMS ROD: ROD US ENG CONTROLS: US ENG CONTROLS	1710 VILLA ST	1/3 - 1/2 WNW	Region	
SPECTRA-PHYSICS, INC. ROD: ROD US ENG CONTROLS: US ENG CONTROLS NPL: NPL SEMS: SEMS RCRA-SQG: RCRA-SQG CORRACTS: CORRACTS ROD: ROD US ENG CONTROLS: US ENG CONTROLS NPL: NPL SEMS: SEMS RCRA-SQG: RCRA-SQG CORRACTS: CORRACTS MANIFEST: NY MANIFEST	1250 W MIDDLEFIELD RD	1/2 - 1 NNE	Region	
TELEDYNE SEMICONDUCTOR US ENG CONTROLS: US ENG CONTROLS ROD: ROD FINDS: FINDS CORRACTS: CORRACTS NPL: NPL RCRA NonGen / NLR: RCRA NonGen / NLR SEMS: SEMS	1300 TERRA BELLA AVE	1/2 - 1 N	Region	
INTEL CORPORATION RCRA-SQG: RCRA-SQG NPL: NPL FINDS: FINDS US ENG CONTROLS: US ENG CONTROLS US INST CONTROL: US INST CONTROL SEMS: SEMS ROD: ROD ECHO: ECHO PRP: PRP HAZNET: HAZNET	365 MIDDLEFIELD RD	1/3 - 1/2 ENE	Region	
EVELYN AVENUE PARKING LOT FINDS: FINDS	SOUTHEAST CORNER OF EVELYN AVENUE AND FRANKLIN STR	<1/10 WNW	◆ A1	109
MOUNTAIN VIEW FOREIGN CAR INC CUPA Listings: CUPA	190 STIERLIN RD	<1/10 NW	◆ AV2	109
MOUNTAIN VIEW DOWNTOWN FAMILY DEVELOPMENT CIWQS: CIWQS	135 FRANKLIN STREET	<1/10 WNW	◆ A3	109
MOUNTAIN VIEW FOREIGN CAR INC. FINDS: FINDS	190 STIERLIN ROAD	<1/10 NW	◆ AV4	110
ALEX BARZEGAR	178 STIERLIN RD	<1/10 NW	◆ AV5	110

EXECUTIVE SUMMARY

<u>Name</u>	<u>Address</u>	<u>Dist/Dir</u>	<u>Map ID</u>	<u>Page</u>
HIST UST: HIST UST HAZNET: HAZNET				
WEST EVELYN BRYANT OFFICE PART EMI: EMI	899 W EVELYN	<1/10 WNW	◆ AW6	113
JG LEVRATTO CO. HAZNET: HAZNET	925 WEST EVELYN AVE	<1/10 WNW	◆ A7	115
WEST EVELYN BRYANT OFFICE PARTNERS LP HAZNET: HAZNET	891 W EVELYN AVE	<1/10 WNW	◆ AW10	120
SAFEGUARD TRANSMISSION SWEEPS UST: SWEEPS UST CA FID UST: CA FID UST	190 STIERLIN RD	<1/10 NW	◆ AV11	120
SAFEGUARD TRANS & AUTO REPAIR CUPA Listings: CUPA	178 STIERLIN RD	<1/10 NW	◆ AV12	122
CLASSIC COMMUNITIES CERS: CERS CPS-SLIC: CPS-SLIC	BRYANT & WEST EVELYN ST.	<1/10 WNW	◆ AW13	122
CITY OF MOUNTAIN VIEW HAZNET: HAZNET	157 MOFFETT BLVD	<1/10 NW	◆ 14	123
WALTER KOZOUREK HAZNET: HAZNET	178 STIERLIN ROAD	<1/10 NW	◆ AV15	124
MOFFETT - BUILDING A CERS: CERS	801 WASHINGTON ST	<1/10 NW	◆ AV16	124
SAFEGUARD TRANSMISSION HIST UST: HIST UST	178 STIERLIN RD	<1/10 NW	◆ AV17	127
MOUNTAIN VIEW LIGHT RAIL EFFICIENCY PHASE 1AND SIGNALS CIWQS: CIWQS NPDES: NPDES	MOUNTAIN VIEW LRT STATION TO EVELYN LRT STATION	<1/10 ESE	▲ 19	129
BELLAFRESCA FOODS CUPA Listings: CUPA	47 EASY ST	<1/10 ESE	▲ B20	137
MINTON'S LUMBER & SUPPLY FINDS: FINDS	425 W. EVELYN AVENUE	<1/10 SSE	▲ D22	137
EUROPEAN AUTO WORKS CUPA Listings: CUPA	239 W EVELYN AV	<1/10 SE	▲ C25	138
TIGER ASSOCIATES	241 WEST EVELYN AVE	<1/10 SE	▲ C26	139

EXECUTIVE SUMMARY

<u>Name</u>	<u>Address</u>	<u>Dist/Dir</u>	<u>Map ID</u>	<u>Page</u>
HAZNET: HAZNET				
OLD TOWN EVELYN LP HAZNET: HAZNET	405 W EVELYN AVE	<1/10 SSE	▲ D27	141
PENINSULA OIL COMPANY HIST CORTESE: HIST CORTESE	200 EVELYN	<1/10 ESE	▲ 28	142
INTRINSIC VENTURES INC HAZNET: HAZNET	333 W EVELYN	<1/10 SE	▲ D29	142
PARAGON AUTOMOTIVE SERVICE HAZNET: HAZNET	249 W EVELYN AVE	<1/10 SE	▲ C30	142
MINTON'S LUMBER HAZNET: HAZNET	425 W EVELYN AVE	<1/10 SSE	▲ D31	143
CLASSICS AT STATION 361 CIWQS: CIWQS	209 WEST EVELYN AVE	<1/10 SE	▲ C32	144
FELIX'S AUTO SERVICE FINDS: FINDS	191 W EVELYN AVE	<1/10 SE	▲ C34	145
THE CAR CLINIC CUPA Listings: CUPA	181 W EVELYN AV A	<1/10 SE	▲ C35	145
FELIX'S AUTO SERVICE CERS: CERS	191 W EVELYN AVE	<1/10 SE	▲ C36	145
CAR CLINIC HAZNET: HAZNET	181 W EVELYN AVE	<1/10 SE	▲ C37	146
MINTONS LUMBER SUPPLY SWEEPS UST: SWEEPS UST LUST: LUST CA FID UST: CA FID UST HIST LUST: HIST LUST SANTA CLARA	425 W EVELYN AVE	<1/10 SSE	▲ D38	147
MINTON'S LUMBER & SUPPLY CUPA Listings: CUPA	425 W EVELYN AV	<1/10 SSE	▲ D39	148
EL GATO PAINTING & RESTORATION CUPA Listings: CUPA	57 E EVELYN AV	<1/10 ESE	▲ E40	148
EASTRIDGE MULTIPLE INVESTOR FUND, LP HAZNET: HAZNET	421 WEST EVELYN AVE	<1/10 SSE	▲ D41	148
PENINSULA OIL CO EMI: EMI	200 W EVELYN AVENUE	<1/10 SE	▲ C42	149

EXECUTIVE SUMMARY

<u>Name</u>	<u>Address</u>	<u>Dist/Dir</u>	<u>Map ID</u>	<u>Page</u>
FELIX'S AUTO SERVICE HIST CORTESE: HIST CORTESE	191 EVELYN	<1/10 SE	▲ C43	149
SFF CASTRO STATION LLC HAZNET: HAZNET	150 W EVELYN AVE	<1/10 SE	▲ C44	150
FELIX'S AUTOMOTIVE REPAIR HAZNET: HAZNET	191 W EVELYN	<1/10 SE	▲ C45	150
PENINSULA OIL COMPANY HIST UST: HIST UST	200 WEST EVELYN	<1/10 SE	▲ C46	152
EL GATO PAINTING & RESTORATION INC HAZNET: HAZNET	57 E EVELYN AVE	<1/10 ESE	▲ E47	153
FELIXS AUTO SERVICE HIST UST: HIST UST	191 W EVELYN AVE	<1/10 SE	▲ C48	155
COPIGRAPHICS CUPA Listings: CUPA	241 W EVELYN AV	<1/10 SE	▲ C49	156
MINTON'S LUMBER HAZNET: HAZNET	425 W EVELYN AVE	<1/10 SSE	▲ D50	156
FELIX'S AUTO SERVICE SWEEPS UST: SWEEPS UST LUST: LUST CA FID UST: CA FID UST HIST LUST: HIST LUST SANTA CLARA	191 W EVELYN AVE	<1/10 SE	▲ C51	157
PARAGON AUTOMOTIVE SERVICE CUPA Listings: CUPA	249 W EVELYN AV	<1/10 SE	▲ C52	161
PENINSULA OIL COMPANY CERS: CERS SWEEPS UST: SWEEPS UST LUST: LUST CA FID UST: CA FID UST	200 W EVELYN	<1/10 SE	▲ C53	161
PENINSULA OIL COMPANY HIST UST: HIST UST	200 W EVELYN AVE	<1/10 SE	▲ C54	165
BELLAFRESCA FOODS CERS: CERS	47 EASY STREET	<1/10 ESE	▲ B55	166
FELIX'S AUTO SERVICE, INC. CUPA Listings: CUPA	191 W EVELYN AV	<1/10 SE	▲ C56	169
BELLAFRESCA FOODS FINDS: FINDS	47 EASY STREET	<1/10 ESE	▲ B57	169

EXECUTIVE SUMMARY

<u>Name</u>	<u>Address</u>	<u>Dist/Dir</u>	<u>Map ID</u>	<u>Page</u>
MINTON'S LUMBER HAZNET: HAZNET	425 W EVELYN AVE	<1/10 SSE	▲ D58	169
EUROPEAN AUTO WORKS RCRA-SQG: RCRA-SQG ECHO: ECHO FINDS: FINDS HAZNET: HAZNET	239 W EVELYN AVE	<1/10 SE	▲ C59	171
EL GATO PAINTING ECHO: ECHO FINDS: FINDS RCRA-SQG: RCRA-SQG HAZNET: HAZNET	57 E EVELYN AVE	<1/10 ESE	▲ E61	175
PENINSULA OIL FINDS: FINDS	200 W EVELYN AVE	<1/10 SE	▲ C62	179
MINTON'S LUMBER & SUPPLY LUST: LUST HIST CORTESE: HIST CORTESE	425 W. EVELYN AVENUE	<1/10 SSE	▲ D64	180
THE CAR CLINIC CERS: CERS CERS HAZ WASTE: CERS HAZ WASTE	181 EVELYN AVENUE WEST UNIT A	<1/10 SE	▲ C65	188
CAR CLINIC HAZNET: HAZNET	181 W EVELYN AVE	<1/10 SE	▲ C66	193
CASTRO STATION HAZNET: HAZNET	200 W EVELYN AVE STE 100	<1/10 SE	▲ C67	194
CLASSICS AT STATION 361 PHASE 2 CIWQS: CIWQS NPDES: NPDES	405 WEST EVELYN AVENUE	<1/10 SSE	▲ D68	195
CASTRO STATION CIWQS: CIWQS NPDES: NPDES	150 WEST EVELYN AVENUE	<1/10 SE	▲ C69	197
MINTON'S LUMBER & SUPPLY CERS: CERS	425 W. EVELYN AVENUE	<1/10 SSE	▲ D72	203
FELIX'S AUTO SERVICE, INC. CERS: CERS CERS HAZ WASTE: CERS HAZ WASTE	191 EVELYN AVENUE WEST	<1/10 SE	▲ C73	203
MINTON COMPANY HIST CORTESE: HIST CORTESE	599 EVELYN	<1/10 W	▲ G74	207
MINTON COMPANY	599 W EVELYN AVE	<1/10 WSW	▲ G76	210

EXECUTIVE SUMMARY

<u>Name</u>	<u>Address</u>	<u>Dist/Dir</u>	<u>Map ID</u>	<u>Page</u>
LUST: LUST HIST UST: HIST UST				
MINTON LUMBER CO CERS: CERS SWEEPS UST: SWEEPS UST LUST: LUST CA FID UST: CA FID UST HIST LUST: HIST LUST SANTA CLARA	599 W EVELYN AVE	<1/10 WSW	▲ G77	212
ALPINE ORAL TECH INC - HQ CERS: CERS CUPA Listings: CUPA CERS HAZ WASTE: CERS HAZ WASTE	745 W EVELYN AVE	<1/10 W	◆ AX78	214
FORMER REDSTONE MOTORS CERS: CERS CUPA Listings: CUPA CPS-SLIC: CPS-SLIC	727 W. EVELYN AVENUE	<1/10 W	◆ AX80	219
CAREFUL CLEANERS CUPA Listings: CUPA CPS-SLIC: CPS-SLIC DRYCLEANERS: DRYCLEANERS	860 VILLA ST	<1/10 W	◆ 84	230
NORTH STAR AUTO TECH DBA NO. STAR CORVETTES CERS: CERS CERS HAZ WASTE: CERS HAZ WASTE	190 CALDERON AVENUE	<1/10 SSE	▲ K86	232
AUTO HEADQUARTER CERS: CERS CERS HAZ WASTE: CERS HAZ WASTE	230 VILLA STREET	<1/10 SSE	▲ K88	238
FORTES AUTO BODY FRAME RCRA-SQG: RCRA-SQG CERS: CERS CIWQS: CIWQS EMI: EMI LUST: LUST HIST CORTESE: HIST CORTESE HAZNET: HAZNET NPDES: NPDES HIST LUST: HIST LUST SANTA CLARA	365 VILLA ST	<1/10 SSE	▲ 89	247
MOUNTAIN VIEW FIRESTATION #1 CERS: CERS LUST: LUST	997 VILLA ST	<1/10 W	◆ I90	263
MOUNTAIN VIEW FIRESTATION #1 LUST: LUST HIST CORTESE: HIST CORTESE HIST UST: HIST UST	997 VILLA ST	<1/10 W	◆ I92	264
BRYANT STREET PROPERTY CERS: CERS CPS-SLIC: CPS-SLIC	240-284 BRYANT STREET	<1/10 W	◆ 93	267
SUNNYVALE FOREIGN CAR SERVICE, INC.	15 PIONEER WAY	<1/10 ESE	▲ P94	268

EXECUTIVE SUMMARY

<u>Name</u>	<u>Address</u>	<u>Dist/Dir</u>	<u>Map ID</u>	<u>Page</u>
CERS: CERS CERS HAZ WASTE: CERS HAZ WASTE				
ADVANCED AUTO REPAIR CENTER, INC. CERS: CERS CERS HAZ WASTE: CERS HAZ WASTE	83 PIONEER WAY UNIT A	1/10 - 1/3 SE	▲ P95	274
DINAN ENGINEERING CERS: CERS LUST: LUST HIST CORTESE: HIST CORTESE CUPA Listings: CUPA	81 PIONEER WY	1/10 - 1/3 SE	▲ P96	284
A-1 AUTO TECH INC. CERS: CERS CERS HAZ WASTE: CERS HAZ WASTE	89 PIONEER WAY UNIT D	1/10 - 1/3 SE	▲ P97	286
YARNELL'S SERVICE CENTER, INC. CERS: CERS CERS HAZ WASTE: CERS HAZ WASTE	81 PIONEER WAY	1/10 - 1/3 SE	▲ P98	292
MERCEDES SERVICE OF MOUNTAIN VIEW CERS: CERS CERS HAZ WASTE: CERS HAZ WASTE	117 EVELYN AVENUE EAST	1/10 - 1/3 ESE	▲ P99	298
SENS FOUNDATION, INC. CERS: CERS CERS HAZ WASTE: CERS HAZ WASTE	110 PIONEER WAY UNIT J	1/10 - 1/3 SE	▲ 101	308
COPPEL PROPERTY BLDG 149 CERS: CERS CUPA Listings: CUPA CPS-SLIC: CPS-SLIC	151 EAST EVELYN ST	1/10 - 1/3 ESE	▲ AE103	317
ECONOMY MOTORS CERS: CERS LUST: LUST HIST CORTESE: HIST CORTESE HIST LUST: HIST LUST SANTA CLARA	997 W DANA ST	1/10 - 1/3 W	▲ 104	318
CHP - HOLLISTER - GILROY HIST CORTESE: HIST CORTESE	161 EVELYN	1/10 - 1/3 ESE	▲ AE105	321
D & A GARAGE CERS: CERS CERS HAZ WASTE: CERS HAZ WASTE	130 PIONEER WAY	1/10 - 1/3 SE	▲ 106	321
161 EAST EVELYN AVENUE CERS: CERS DEED: DEED CPS-SLIC: CPS-SLIC	161 EAST EVELYN AVENUE	1/10 - 1/3 ESE	▲ AE107	327
TOBAR INDUSTRIES	161 E EVELYN AVE	1/10 - 1/3 ESE	▲ AE108	328

EXECUTIVE SUMMARY

<u>Name</u>	<u>Address</u>	<u>Dist/Dir</u>	<u>Map ID</u>	<u>Page</u>
CERS: CERS DEED: DEED HAZNET: HAZNET CPS-SLIC: CPS-SLIC				
GTS AUTO CENTER, INC. CERS: CERS CERS HAZ WASTE: CERS HAZ WASTE	705 DANA STREET WEST UNIT B	1/10 - 1/3 WSW	▲ AH109	331
LEES AUTO CENTER SWEEPS UST: SWEEPS UST LUST: LUST CUPA Listings: CUPA CA FID UST: CA FID UST HIST LUST: HIST LUST SANTA CLARA	705 W DANA ST	1/10 - 1/3 WSW	▲ AH110	337
LEE'S AUTO SERVICE HIST CORTESE: HIST CORTESE	705 DANA	1/10 - 1/3 WSW	▲ AH111	339
LEE'S AUTO CENTER LUST: LUST HIST UST: HIST UST	705 W DANA ST	1/10 - 1/3 WSW	▲ AH112	339
CALIBER COLLISION CENTERS - SOUTH MOUNTAIN VIEW CERS: CERS CERS HAZ WASTE: CERS HAZ WASTE	177 EVELYN AVENUE EAST	1/10 - 1/3 ESE	▲ AE113	342
PACIFIC BELL ECHO: ECHO FINDS: FINDS RCRA-SQG: RCRA-SQG UST: UST CERS: CERS SWEEPS UST: SWEEPS UST CERS TANKS: CERS TANKS EMI: EMI LUST: LUST CHMIRS: CHMIRS CA FID UST: CA FID UST HIST CORTESE: HIST CORTESE CUPA Listings: CUPA HIST UST: HIST UST CERS HAZ WASTE: CERS HAZ WASTE	305 HOPE STREET	1/10 - 1/3 SW	▲ AH115	349
CVS PHARMACY #7774 CERS: CERS CERS HAZ WASTE: CERS HAZ WASTE	850 CALIFORNIA STREET	1/10 - 1/3 WSW	▲ AM116	374
CHEVRON #9-0476 CERS: CERS LUST: LUST HIST CORTESE: HIST CORTESE	396 CASTRO ST	1/10 - 1/3 WSW	▲ AM118	385

EDR HIGH RISK HISTORICAL RECORDS

<u>Name</u>	<u>Address</u>	<u>Dist/Dir</u>	<u>Map ID</u>	<u>Page</u>
BORREGO & LOPEZ	111 CASTRO	<1/10 WNW	◆ AX9	119

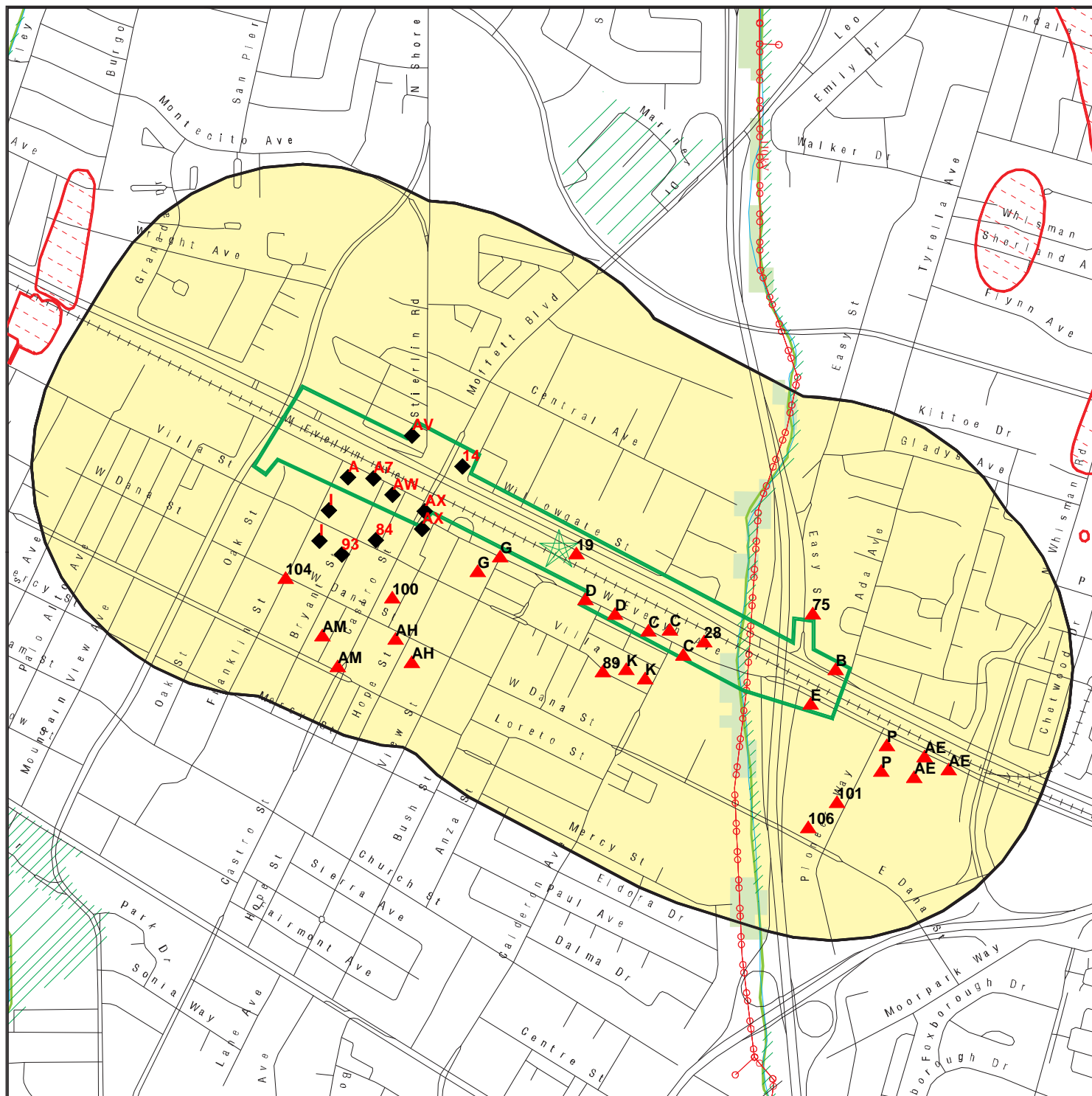
EXECUTIVE SUMMARY

<u>Name</u>	<u>Address</u>	<u>Dist/Dir</u>	<u>Map ID</u>	<u>Page</u>
EDR Hist Auto: EDR Hist Auto				
GUERRERO SHELL SERVICE EDR Hist Auto: EDR Hist Auto	178 STIERLIN RD	<1/10 NW	◆ AV18	128
FELIXS AUTO SERVICE EDR Hist Auto: EDR Hist Auto	191 W EVELYN AVE	<1/10 SE	▲ C63	180
TRANSMISSION TECHNIQUES EDR Hist Auto: EDR Hist Auto	209 W EVELYN AVE	<1/10 SE	▲ C71	202
SERVICE LAUNDRY EDR Hist Cleaner: EDR Hist Cleaner	733 W EVELYN AVE	<1/10 W	◆ AX79	218
PACIFIC WEST FUELS INC EDR Hist Auto: EDR Hist Auto	100 VIEW ST STE 208	<1/10 WSW	▲ G85	231
CORVETTES BY PARK PERFORMANCE EDR Hist Auto: EDR Hist Auto	190 CALDERON AVE	<1/10 SSE	▲ K87	237
PACIFIC COAST CLEANERS EDR Hist Cleaner: EDR Hist Cleaner	257 CASTRO ST	1/10 - 1/3 WSW	▲ 100	307

EDR RECOVERED GOVERNMENT ARCHIVES

<u>Name</u>	<u>Address</u>	<u>Dist/Dir</u>	<u>Map ID</u>	<u>Page</u>
PENINSULA OIL RGA LUST: RGA LUST	200 W EVELYN AVE	<1/10 SE	▲ C21	137
MINTON'S LUMBER & SUPPLY RGA LUST: RGA LUST	425 W EVELYN AVE	<1/10 SSE	▲ D24	138
PENINSULA OIL COMPANY RGA LUST: RGA LUST	200 W EVELYN AVE	<1/10 SE	▲ C33	145
FELIX'S AUTO SERVICE RGA LUST: RGA LUST	191 W EVELYN AVE	<1/10 SE	▲ C60	175
MINTON'S LUMBER & SUPPLY RGA LUST: RGA LUST	425 W. EVELYN AVENUE	<1/10 SSE	▲ D70	202

PRIMARY MAP - 5491557.2S



Target Property

Sites at elevations higher than or equal to the target property

Sites at elevations lower than the target property

Manufactured Gas Plants

National Priority List Sites

Dept. Defense Sites

Indian Reservations BIA

Power transmission lines

100-year flood zone

500-year flood zone

National Wetland Inventory

State Wetlands

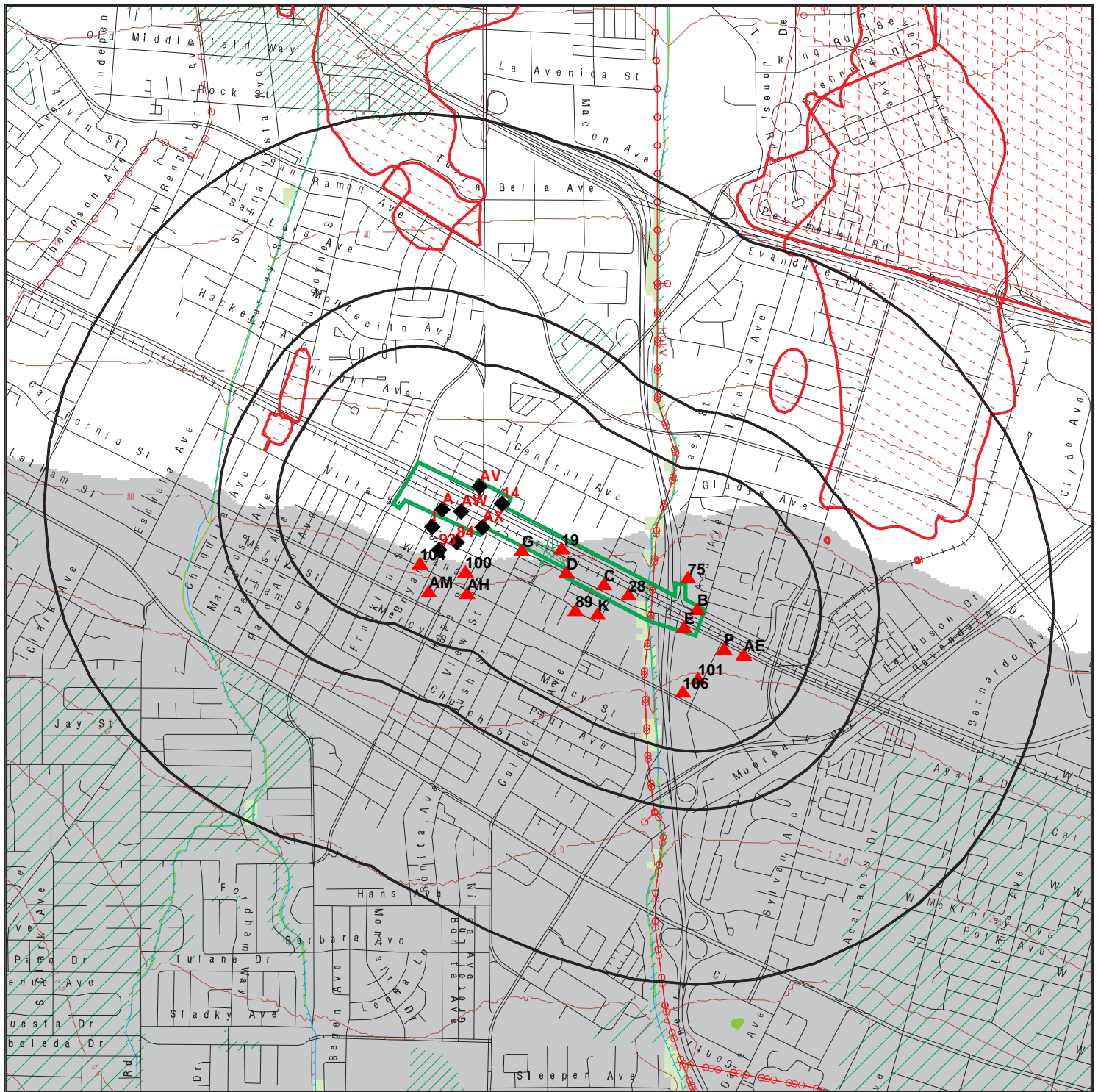
Areas of Concern

This report includes Interactive Map Layers to display and/or hide map information. The legend includes only those icons for the default map view.

SITE NAME: Mountain View Grade Separation
ADDRESS: Easy Street and Central Expressway
Mountain View CA 94043
LAT/LONG: 37.394081 / 122.074553

CLIENT: Kimley Horn & Associates, Inc.
CONTACT: Casey Schooner
INQUIRY #: 5491557.2s
DATE: November 21, 2018 1:12 pm

SECONDARY MAP - 5491557.2S



Target Property

Sites at elevations higher than or equal to the target property

Sites at elevations lower than the target property

Manufactured Gas Plants

National Priority List Sites

Dept. Defense Sites

Indian Reservations BIA

Power transmission lines

100-year flood zone

500-year flood zone

National Wetland Inventory

State Wetlands

Upgradient Area

Areas of Concern

This report includes Interactive Map Layers to display and/or hide map information. The legend includes only those icons for the default map view.

SITE NAME: Mountain View Grade Separation
ADDRESS: Easy Street and Central Expressway
Mountain View CA 94043
LAT/LONG: 37.394081 / 122.074553

CLIENT: Kimley Horn & Associates, Inc.
CONTACT: Casey Schooner
INQUIRY #: 5491557.2s
DATE: November 21, 2018 1:08 pm

MAP FINDINGS

LEGEND

FACILITY NAME FACILITY ADDRESS, CITY, ST, ZIP		EDR SITE ID NUMBER
◆ MAP ID#	Direction Distance Range (Distance feet / miles) Relative Elevation Feet Above Sea Level	ASTM 2600 Record Sources found in this report. Each database searched has been assigned to one or more categories. For detailed information about categorization, see the section of the report Records Searched and Currency.
Worksheet: Comments: Comments may be added on the online Vapor Encroachment Worksheet.		

DATABASE ACRONYM: Applicable categories (A hoverbox with database description).

JASCO CHEMICAL CORP. 1710 VILLA ST, MOUNTAIN VIEW, CA, 94041		1000175646
Region	WNW 1/3 - 1/2 (1872 ft. / 0.355 mi.)	Federal NPL site list Federal CERCLIS list Federal RCRA generators list Federal institutional controls / engineering controls registries Other Ascertainable Records

Worksheet:

Impact on Target Property: VEC does not exist

Conditions:

Both COC & PHC: YES

Groundwater Flow Gradient:

Crossgradient: YES

NPL: Federal NPL site list

EPA ID: CAD009103318
Cerclis ID: 901126
EPA Region: 9
Federal: N
Final Date: 1989-10-04 00:00:00
Site Score: 35.359999999999999
Latitude: 37.398800000000001
Longitude: -122.0882

Category Details:

NPL Status: Currently on the Final NPL
Category Description: Depth To Aquifer-> 10 And <= 25 Feet
Category Value: 23

NPL Status: Currently on the Final NPL
Category Description: Distance To Nearest Population-> 0 And <= 1/4 Mile

MAP FINDINGS

JASCO CHEMICAL CORP., 1710 VILLA ST, MOUNTAIN VIEW, CA 94041 (Continued)

Category Value: 10

Site Details:

Site Name: JASCO CHEMICAL CORP.
 Site Status: Final
 Site Zip: 94041
 Site City: MOUNTAIN VIEW
 Site State: CA
 Federal Site: No
 Site County: SANTA CLARA
 EPA Region: 09
 Date Proposed: 06/24/88
 Date Deleted: Not Reported
 Date Finalized: 10/04/89

Substance Details:

NPL Status: Currently on the Final NPL
 Substance ID: Not Reported
 Substance: Not Reported
 CAS #: Not Reported
 Pathway: Not Reported
 Scoring: Not Reported

NPL Status: Currently on the Final NPL
 Substance ID: U051
 Substance: CREOSOTE
 CAS #: 8001-58-9
 Pathway: NO PATHWAY INDICATED
 Scoring: 1

NPL Status: Currently on the Final NPL
 Substance ID: U080
 Substance: METHYLENE CHLORIDE
 CAS #: 75-09-2
 Pathway: GROUND WATER PATHWAY
 Scoring: 2

NPL Status: Currently on the Final NPL
 Substance ID: U220
 Substance: TOLUENE
 CAS #: 108-88-3
 Pathway: NO PATHWAY INDICATED
 Scoring: 1

NPL Status: Currently on the Final NPL
 Substance ID: U226
 Substance: TRICHLOROETHANE, 1,1,1-
 CAS #: 71-55-6
 Pathway: NO PATHWAY INDICATED
 Scoring: 1

MAP FINDINGS

JASCO CHEMICAL CORP., 1710 VILLA ST, MOUNTAIN VIEW, CA 94041 (Continued)

NPL Status: Currently on the Final NPL
Substance ID: U242
Substance: PENTACHLOROPHENOL (PCP)
CAS #: 87-86-5
Pathway: GROUND WATER PATHWAY
Scoring: 3

NPL Status: Currently on the Final NPL
Substance ID: U242
Substance: PENTACHLOROPHENOL (PCP)
CAS #: 87-86-5
Pathway: SURFACE WATER PATHWAY
Scoring: 3

Summary Details:

Conditions at proposal June 24, 1988): Jasco Chemical Corp. has formulated chemical products on a 2.05-acre site in Mountain View, Santa Clara County, California, since 1976. The site is bordered on the northeast by the Central Expressway and the Southern Pacific Railroad, and on the remaining sides by residential neighborhoods. In January 1983, a citizen complained to the California Regional Water Quality Control Board (CRWQCB) that the facility was dumping solvents at the rear of the site on a daily basis. CRWQCB requested Jasco to install a monitoring well at the site to determine if ground water was contaminated. Both ground water and soil are contaminated at the site, according to analyses conducted by consultants to Jasco. Methylene chloride concentrations are as high as 142,000 parts per million in ground water, and soil is highly contaminated with pentachlorophenol to depths of 20 feet. Contamination is believed to have resulted from any of the following sources: an underground tank farm, two dry wells used for disposal of storm water run-off from the roof and paved portion of the site, and a drain that discharges surface run-off at the rear of the site. The company is working with CRWQCB to determine the extent of the contamination and to prevent further migration of the contaminants. In addition, the City of Mountain View closed nearby Municipal Well 17 in 1987, until the lateral and vertical extent of the pollution has been defined. About 333,000 people obtain drinking water from wells within 3 miles of the site. Status October 4, 1989): Jasco is pumping and treating ground water to remove contamination. In July 1988, Municipal Well 17 was returned to service. In November 1988, Jasco excavated 550 cubic feet of contaminated soil and transported it to a hazardous waste facility regulated under Subtitle C of the Resource Conservation and Recovery Act.

MAP FINDINGS

JASCO CHEMICAL CORP., 1710 VILLA ST, MOUNTAIN VIEW, CA 94041 (Continued)

Site Status Details:

NPL Status:	Final
Proposed Date:	06/24/1988
Final Date:	10/04/1989
Deleted Date:	Not Reported

Narratives Details:

NPL Name:	JASCO CHEMICAL CORP.
City:	MOUNTAIN VIEW
State:	CA

SEMS: Federal CERCLIS list

Site ID:	901126
EPA ID:	CAD009103318
Cong District:	Not Reported
FIPS Code:	6085
Latitude:	37.3988000000000001
Longitude:	-122.0882
FF:	N
NPL:	Currently on the Final NPL
Non NPL Status:	Not Reported

SEMS Detail:

Region:	9
Site ID:	901126
EPA ID:	CAD009103318
Site Name:	JASCO CHEMICAL CORP.
NPL:	F
FF:	N
OU:	0
Action Code:	RS
Action Name:	RV ASSESS
SEQ:	1
Start Date:	1990-09-19 00:00:00
Finish Date:	9/19/1990
Qual:	Not Reported
Current Action Lead:	EPA Perf
Region:	9
Site ID:	901126
EPA ID:	CAD009103318
Site Name:	JASCO CHEMICAL CORP.
NPL:	F
FF:	N
OU:	1
Action Code:	AR
Action Name:	ADMIN REC
SEQ:	1

MAP FINDINGS

JASCO CHEMICAL CORP., 1710 VILLA ST, MOUNTAIN VIEW, CA 94041 (Continued)

Start Date:	1991-03-01 00:00:00
Finish Date:	5/22/1992
Qual:	E
Current Action Lead:	EPA Perf
Region:	9
Site ID:	901126
EPA ID:	CAD009103318
Site Name:	JASCO CHEMICAL CORP.
NPL:	F
FF:	N
OU:	0
Action Code:	CR
Action Name:	CI
SEQ:	1
Start Date:	1988-04-20 00:00:00
Finish Date:	7/1/1988
Qual:	Not Reported
Current Action Lead:	EPA Perf
Region:	9
Site ID:	901126
EPA ID:	CAD009103318
Site Name:	JASCO CHEMICAL CORP.
NPL:	F
FF:	N
OU:	0
Action Code:	NP
Action Name:	PROPOSED
SEQ:	1
Start Date:	1988-06-24 00:00:00
Finish Date:	6/24/1988
Qual:	Not Reported
Current Action Lead:	EPA Perf
Region:	9
Site ID:	901126
EPA ID:	CAD009103318
Site Name:	JASCO CHEMICAL CORP.
NPL:	F
FF:	N
OU:	0
Action Code:	HR
Action Name:	HAZRANK
SEQ:	1
Start Date:	1987-06-01 00:00:00
Finish Date:	6/1/1987
Qual:	Not Reported
Current Action Lead:	EPA Perf
Region:	9
Site ID:	901126

MAP FINDINGS

JASCO CHEMICAL CORP., 1710 VILLA ST, MOUNTAIN VIEW, CA 94041 (Continued)

EPA ID: CAD009103318
 Site Name: JASCO CHEMICAL CORP.
 NPL: F
 FF: N
 OU: 0
 Action Code: CM
 Action Name: PCOR
 SEQ: 1
 Start Date: 2002-09-20 00:00:00
 Finish Date: 9/20/2002
 Qual: Not Reported
 Current Action Lead: EPA Perf

Region: 9
 Site ID: 901126
 EPA ID: CAD009103318
 Site Name: JASCO CHEMICAL CORP.
 NPL: F
 FF: N
 OU: 0
 Action Code: PA
 Action Name: PA
 SEQ: 1
 Start Date: 1986-12-01 00:00:00
 Finish Date: 12/1/1986
 Qual: L
 Current Action Lead: EPA Perf

Region: 9
 Site ID: 901126
 EPA ID: CAD009103318
 Site Name: JASCO CHEMICAL CORP.
 NPL: F
 FF: N
 OU: 1
 Action Code: RO
 Action Name: ROD
 SEQ: 1
 Start Date: 1992-09-30 00:00:00
 Finish Date: 9/30/1992
 Qual: R
 Current Action Lead: EPA Perf

Region: 9
 Site ID: 901126
 EPA ID: CAD009103318
 Site Name: JASCO CHEMICAL CORP.
 NPL: F
 FF: N
 OU: 0
 Action Code: FE

MAP FINDINGS

JASCO CHEMICAL CORP., 1710 VILLA ST, MOUNTAIN VIEW, CA 94041 (Continued)

Action Name:	5 YEAR
SEQ:	2
Start Date:	2012-09-28 00:00:00
Finish Date:	9/28/2012
Qual:	Not Reported
Current Action Lead:	EPA Perf
Region:	9
Site ID:	901126
EPA ID:	CAD009103318
Site Name:	JASCO CHEMICAL CORP.
NPL:	F
FF:	N
OU:	0
Action Code:	DS
Action Name:	DISCVRY
SEQ:	1
Start Date:	1986-10-01 00:00:00
Finish Date:	10/1/1986
Qual:	Not Reported
Current Action Lead:	EPA Perf
Region:	9
Site ID:	901126
EPA ID:	CAD009103318
Site Name:	JASCO CHEMICAL CORP.
NPL:	F
FF:	N
OU:	0
Action Code:	RS
Action Name:	RV ASSESS
SEQ:	2
Start Date:	1991-04-11 00:00:00
Finish Date:	4/11/1991
Qual:	Not Reported
Current Action Lead:	EPA Perf
Region:	9
Site ID:	901126
EPA ID:	CAD009103318
Site Name:	JASCO CHEMICAL CORP.
NPL:	F
FF:	N
OU:	0
Action Code:	NF
Action Name:	NPL FINL
SEQ:	1
Start Date:	1989-10-04 00:00:00
Finish Date:	10/4/1989
Qual:	Not Reported
Current Action Lead:	EPA Perf

MAP FINDINGS

JASCO CHEMICAL CORP., 1710 VILLA ST, MOUNTAIN VIEW, CA 94041 (Continued)

Region: 9
 Site ID: 901126
 EPA ID: CAD009103318
 Site Name: JASCO CHEMICAL CORP.
 NPL: F
 FF: N
 OU: 0
 Action Code: TA
 Action Name: TECH ASSIST
 SEQ: 1
 Start Date: 2011-03-03 00:00:00
 Finish Date: 3/3/2011
 Qual: Not Reported
 Current Action Lead: EPA Perf

Region: 9
 Site ID: 901126
 EPA ID: CAD009103318
 Site Name: JASCO CHEMICAL CORP.
 NPL: F
 FF: N
 OU: 0
 Action Code: SI
 Action Name: SI
 SEQ: 1
 Start Date: 1987-06-01 00:00:00
 Finish Date: 6/1/1987
 Qual: H
 Current Action Lead: EPA Perf

Region: 9
 Site ID: 901126
 EPA ID: CAD009103318
 Site Name: JASCO CHEMICAL CORP.
 NPL: F
 FF: N
 OU: 0
 Action Code: FE
 Action Name: 5 YEAR
 SEQ: 1
 Start Date: 2006-12-12 00:00:00
 Finish Date: 9/28/2007
 Qual: Not Reported
 Current Action Lead: EPA Perf

Region: 9
 Site ID: 901126
 EPA ID: CAD009103318
 Site Name: JASCO CHEMICAL CORP.
 NPL: F
 FF: N

MAP FINDINGS

JASCO CHEMICAL CORP., 1710 VILLA ST, MOUNTAIN VIEW, CA 94041 (Continued)

OU:	0
Action Code:	MA
Action Name:	ST COOP
SEQ:	1
Start Date:	1989-09-15 00:00:00
Finish Date:	9/15/1989
Qual:	Not Reported
Current Action Lead:	EPA Ovrsght
Region:	9
Site ID:	901126
EPA ID:	CAD009103318
Site Name:	JASCO CHEMICAL CORP.
NPL:	F
FF:	N
OU:	1
Action Code:	BE
Action Name:	PRP RD
SEQ:	1
Start Date:	1992-12-16 00:00:00
Finish Date:	7/31/1996
Qual:	Not Reported
Current Action Lead:	EPA Ovrsght
Region:	9
Site ID:	901126
EPA ID:	CAD009103318
Site Name:	JASCO CHEMICAL CORP.
NPL:	F
FF:	N
OU:	1
Action Code:	BD
Action Name:	PRP RI/FS
SEQ:	1
Start Date:	1988-12-21 00:00:00
Finish Date:	9/30/1992
Qual:	Not Reported
Current Action Lead:	EPA Ovrsght
Region:	9
Site ID:	901126
EPA ID:	CAD009103318
Site Name:	JASCO CHEMICAL CORP.
NPL:	F
FF:	N
OU:	1
Action Code:	TS
Action Name:	TRTSTUDY
SEQ:	1
Start Date:	1994-06-15 00:00:00
Finish Date:	2/1/1998

MAP FINDINGS

JASCO CHEMICAL CORP., 1710 VILLA ST, MOUNTAIN VIEW, CA 94041 (Continued)

Qual:	Not Reported
Current Action Lead:	EPA Ovrsght
Region:	9
Site ID:	901126
EPA ID:	CAD009103318
Site Name:	JASCO CHEMICAL CORP.
NPL:	F
FF:	N
OU:	1
Action Code:	BF
Action Name:	PRP RA
SEQ:	1
Start Date:	1996-07-31 00:00:00
Finish Date:	9/9/2002
Qual:	FR
Current Action Lead:	EPA Ovrsght

RCRA-SQG: Federal RCRA generators list

Date form received by agency:	09/01/1996
Facility name:	JASCO CHEM CORP
Facility address:	1710 VILLA ST MOUNTAIN VIEW, CA 94043
EPA ID:	CAD009103318
Mailing address:	DRAWER J MOUNTAIN VIEW, CA 94043
Contact:	Not Reported
Contact address:	Not Reported
Contact country:	US
Contact telephone:	Not Reported
Contact email:	Not Reported
EPA Region:	09
Classification:	Small Small Quantity Generator
Description:	Handler: generates more than 100 and less than 1000 kg of hazardous waste during any calendar month and accumulates less than 6000 kg of hazardous waste at any time; or generates 100 kg or less of hazardous waste during any calendar month, and accumulates more than 1000 kg of hazardous waste at any time

Owner/Operator Summary:

Owner/operator name:	NOT REQUIRED
Owner/operator address:	NOT REQUIRED NOT REQUIRED, ME 99999
Owner/operator country:	Not Reported
Owner/operator telephone:	415-555-1212
Owner/operator email:	Not Reported
Owner/operator fax:	Not Reported
Owner/operator extension:	Not Reported
Legal status:	Private
Owner/Operator Type:	Owner

MAP FINDINGS

JASCO CHEMICAL CORP., 1710 VILLA ST, MOUNTAIN VIEW, CA 94041 (Continued)

Owner/Op start date:	Not Reported
Owner/Op end date:	Not Reported
Owner/operator name:	NOT REQUIRED
Owner/operator address:	NOT REQUIRED
	NOT REQUIRED, ME 99999
Owner/operator country:	Not Reported
Owner/operator telephone:	415-555-1212
Owner/operator email:	Not Reported
Owner/operator fax:	Not Reported
Owner/operator extension:	Not Reported
Legal status:	Private
Owner/Operator Type:	Operator
Owner/Op start date:	Not Reported
Owner/Op end date:	Not Reported

Handler Activities Summary:

U.S. importer of hazardous waste:	No
Mixed waste (haz. and radioactive):	No
Recycler of hazardous waste:	No
Transporter of hazardous waste:	No
Treater, storer or disposer of HW:	No
Underground injection activity:	No
On-site burner exemption:	No
Furnace exemption:	No
Used oil fuel burner:	No
Used oil processor:	No
User oil refiner:	No
Used oil fuel marketer to burner:	No
Used oil Specification marketer:	No
Used oil transfer facility:	No
Used oil transporter:	No

Historical Generators:

Date form received by agency:	08/18/1980
Site name:	JASCO CHEM CORP
Classification:	Large Quantity Generator
Violation Status:	No violations found

US ENG CONTROLS: Federal institutional controls / engineering controls registries

EPA ID:	CAD009103318
Site ID:	0901126
Name:	JASCO CHEMICAL CORP.
Address:	1710 VILLA ST MOUNTAIN VIEW, CA 94041
EPA Region:	09
County:	SANTA CLARA
Event Code:	Not Reported

MAP FINDINGS

JASCO CHEMICAL CORP., 1710 VILLA ST, MOUNTAIN VIEW, CA 94041 (Continued)

Actual Date:	03/31/2012
Contact Name:	Not Reported
Contact Phone and Ext:	Not Reported
Event Code Description:	Not Reported
Action ID:	001
Action Name:	Explanation Of Significant Differences
Action Completion date:	09/13/2002
Operable Unit:	01
Contaminated Media :	Groundwater
Engineering Control:	Air Stripping
Contact Name:	Not Reported
Contact Phone and Ext:	Not Reported
Event Code Description:	Not Reported
Action ID:	001
Action Name:	Explanation Of Significant Differences
Action Completion date:	09/13/2002
Operable Unit:	01
Contaminated Media :	Groundwater
Engineering Control:	Carbon Adsorption
Contact Name:	Not Reported
Contact Phone and Ext:	Not Reported
Event Code Description:	Not Reported
Action ID:	001
Action Name:	Explanation Of Significant Differences
Action Completion date:	09/13/2002
Operable Unit:	01
Contaminated Media :	Groundwater
Engineering Control:	Discharge
Contact Name:	Not Reported
Contact Phone and Ext:	Not Reported
Event Code Description:	Not Reported
Action ID:	001
Action Name:	Explanation Of Significant Differences
Action Completion date:	09/13/2002
Operable Unit:	01
Contaminated Media :	Soil
Engineering Control:	Bioremediation (Ex-Situ)
Contact Name:	Not Reported
Contact Phone and Ext:	Not Reported
Event Code Description:	Not Reported
Action ID:	002
Action Name:	Explanation Of Significant Differences
Action Completion date:	09/26/2012
Operable Unit:	01
Contaminated Media :	Groundwater
Engineering Control:	Non-fundamental change (ESD)
Contact Name:	Not Reported

MAP FINDINGS

JASCO CHEMICAL CORP., 1710 VILLA ST, MOUNTAIN VIEW, CA 94041 (Continued)

Contact Phone and Ext:	Not Reported
Event Code Description:	Not Reported
Action ID:	001
Action Name:	RECORD OF DECISION
Action Completion date:	09/30/1992
Operable Unit:	01
Contaminated Media :	Groundwater
Engineering Control:	Extraction
Contact Name:	Not Reported
Contact Phone and Ext:	Not Reported
Event Code Description:	Not Reported
Action ID:	001
Action Name:	RECORD OF DECISION
Action Completion date:	09/30/1992
Operable Unit:	01
Contaminated Media :	Groundwater
Engineering Control:	Hydraulic Control
Contact Name:	Not Reported
Contact Phone and Ext:	Not Reported
Event Code Description:	Not Reported
Action ID:	001
Action Name:	RECORD OF DECISION
Action Completion date:	09/30/1992
Operable Unit:	01
Contaminated Media :	Groundwater
Engineering Control:	Liquid Phase Carbon Adsorption
Contact Name:	Not Reported
Contact Phone and Ext:	Not Reported
Event Code Description:	Not Reported
Action ID:	001
Action Name:	RECORD OF DECISION
Action Completion date:	09/30/1992
Operable Unit:	01
Contaminated Media :	Groundwater
Engineering Control:	Monitoring
Contact Name:	Not Reported
Contact Phone and Ext:	Not Reported
Event Code Description:	Not Reported
Action ID:	001
Action Name:	RECORD OF DECISION
Action Completion date:	09/30/1992
Operable Unit:	01
Contaminated Media :	Groundwater
Engineering Control:	Operations & Maintenance (O&M)
Contact Name:	Not Reported
Contact Phone and Ext:	Not Reported
Event Code Description:	Not Reported

MAP FINDINGS

JASCO CHEMICAL CORP., 1710 VILLA ST, MOUNTAIN VIEW, CA 94041 (Continued)

Action ID: 001
 Action Name: RECORD OF DECISION
 Action Completion date: 09/30/1992
 Operable Unit: 01
 Contaminated Media : Groundwater
 Engineering Control: Publicly Owned Treatment Works (POTW)
 Contact Name: Not Reported
 Contact Phone and Ext: Not Reported
 Event Code Description: Not Reported

Action ID: 001
 Action Name: RECORD OF DECISION
 Action Completion date: 09/30/1992
 Operable Unit: 01
 Contaminated Media : Groundwater
 Engineering Control: Residuals Disposal
 Contact Name: Not Reported
 Contact Phone and Ext: Not Reported
 Event Code Description: Not Reported

Action ID: 001
 Action Name: RECORD OF DECISION
 Action Completion date: 09/30/1992
 Operable Unit: 01
 Contaminated Media : Soil
 Engineering Control: Bioremediation Treatment, (N.O.S.)
 Contact Name: Not Reported
 Contact Phone and Ext: Not Reported
 Event Code Description: Not Reported

Action ID: 001
 Action Name: RECORD OF DECISION
 Action Completion date: 09/30/1992
 Operable Unit: 01
 Contaminated Media : Soil
 Engineering Control: Excavation
 Contact Name: Not Reported
 Contact Phone and Ext: Not Reported
 Event Code Description: Not Reported

Action ID: 001
 Action Name: RECORD OF DECISION
 Action Completion date: 09/30/1992
 Operable Unit: 01
 Contaminated Media : Soil
 Engineering Control: Residuals Disposal
 Contact Name: Not Reported
 Contact Phone and Ext: Not Reported
 Event Code Description: Not Reported

Action ID: 001
 Action Name: RECORD OF DECISION

MAP FINDINGS

JASCO CHEMICAL CORP., 1710 VILLA ST, MOUNTAIN VIEW, CA 94041 (Continued)

Action Completion date:	09/30/1992
Operable Unit:	01
Contaminated Media :	Soil
Engineering Control:	Treatment, (N.O.S.)
Contact Name:	Not Reported
Contact Phone and Ext:	Not Reported
Event Code Description:	Not Reported

US INST CONTROL: Federal institutional controls / engineering controls registries

EPA ID:	CAD009103318
Site ID:	0901126
Name:	JASCO CHEMICAL CORP.
Action Name:	Explanation Of Significant Differences
Address:	1710 VILLA ST MOUNTAIN VIEW, CA 94041

EPA Region:	09
County:	SANTA CLARA
Event Code:	Not Reported
Inst. Control:	Covenant
Actual Date:	Not Reported
Comple. Date:	09/13/2002
Operable Unit:	01
Contaminated Media :	Groundwater
Contact Name :	Not Reported
Contact Phone and Ext :	Not Reported
Event Code Description:	Not Reported

EPA ID:	CAD009103318
Site ID:	0901126
Name:	JASCO CHEMICAL CORP.
Action Name:	RECORD OF DECISION
Address:	1710 VILLA ST MOUNTAIN VIEW, CA 94041

EPA Region:	09
County:	SANTA CLARA
Event Code:	Not Reported
Inst. Control:	Easement
Actual Date:	09/30/1992
Comple. Date:	09/30/1992
Operable Unit:	01
Contaminated Media :	Groundwater
Contact Name :	Not Reported
Contact Phone and Ext :	Not Reported
Event Code Description:	Not Reported

EPA ID:	CAD009103318
Site ID:	0901126
Name:	JASCO CHEMICAL CORP.
Action Name:	RECORD OF DECISION

MAP FINDINGS

JASCO CHEMICAL CORP., 1710 VILLA ST, MOUNTAIN VIEW, CA 94041 (Continued)

Address: 1710 VILLA ST
MOUNTAIN VIEW, CA 94041

EPA Region: 09

County: SANTA CLARA

Event Code: Not Reported

Inst. Control: Easement

Actual Date: 09/30/1992

Comple. Date: 09/30/1992

Operable Unit: 01

Contaminated Media : Soil

Contact Name : Not Reported

Contact Phone and Ext : Not Reported

Event Code Description: Not Reported

ROD: Other Ascertainable Records

Full-text of USEPA Record of Decision(s) is available from EDR.

PRP Name: Other Ascertainable Records

CAROL JEAN ANTHONY

CAROL JEAN ANTHONY

CAROL JEAN ANTHONY

HARRY M. ANTHONY

HARRY M. ANTHONY

HARRY M. ANTHONY

JASCO CHEMICAL

JASCO CHEMICAL

JASCO CHEMICAL

JASCO CHEMICAL

SPECTRA-PHYSICS, INC. 1250 W MIDDLEFIELD RD, MOUNTAIN VIEW, CA, 94042			1000181197
Region	NNE 1/2 - 1	(3400 ft. / 0.644 mi.)	Federal NPL site list
			Federal CERCLIS list Federal RCRA CORRACTS facilities list Federal RCRA generators list Federal institutional controls / engineering controls registries Other Ascertainable Records

Worksheet:

Impact on Target Property: VEC Exists

Conditions:

Both COC & PHC: YES

Groundwater Flow Gradient:

Upgradient or Indeterminate: YES

MAP FINDINGS

SPECTRA-PHYSICS, INC., 1250 W MIDDLEFIELD RD, MOUNTAIN VIEW, CA 94042 (Continued)

NPL: Federal NPL site list

EPA ID:	CAD009138488
Cerclis ID:	900252
EPA Region:	9
Federal:	N
Final Date:	1991-02-11 00:00:00
Site Score:	37.200000000000003
Latitude:	37.408050000000003
Longitude:	-122.07859999999999

Category Details:

NPL Status:	Currently on the Final NPL
Category Description:	Depth To Aquifer-> 10 And <= 25 Feet
Category Value:	25
NPL Status:	Currently on the Final NPL
Category Description:	Distance To Nearest Population-> 0 And <= 1/4 Mile
Category Value:	10

Site Details:

Site Name:	SPECTRA-PHYSICS, INC.
Site Status:	Final
Site Zip:	94042
Site City:	MOUNTAIN VIEW
Site State:	CA
Federal Site:	No
Site County:	SANTA CLARA
EPA Region:	09
Date Proposed:	06/24/88
Date Deleted:	Not Reported
Date Finalized:	02/11/91

Substance Details:

NPL Status:	Currently on the Final NPL
Substance ID:	Not Reported
Substance:	Not Reported
CAS #:	Not Reported
Pathway:	Not Reported
Scoring:	Not Reported
NPL Status:	Currently on the Final NPL
Substance ID:	C321
Substance:	TRICHLOROETHANE
CAS #:	25323-89-1
Pathway:	GROUND WATER PATHWAY
Scoring:	2
NPL Status:	Currently on the Final NPL
Substance ID:	U044

MAP FINDINGS

SPECTRA-PHYSICS, INC., 1250 W MIDDLEFIELD RD, MOUNTAIN VIEW, CA 94042 (Continued)

Substance:	CHLOROFORM
CAS #:	67-66-3
Pathway:	GROUND WATER PATHWAY
Scoring:	3
NPL Status:	Currently on the Final NPL
Substance ID:	U079
Substance:	TRANS-DICHLOROETHYLENE, 1,2-
CAS #:	156-60-5
Pathway:	GROUND WATER PATHWAY
Scoring:	2
NPL Status:	Currently on the Final NPL
Substance ID:	U210
Substance:	TETRACHLOROETHENE
CAS #:	127-18-4
Pathway:	GROUND WATER PATHWAY
Scoring:	2
NPL Status:	Currently on the Final NPL
Substance ID:	U228
Substance:	TRICHLOROETHYLENE (TCE)
CAS #:	79-01-6
Pathway:	GROUND WATER PATHWAY
Scoring:	2

Summary Details:

Conditions at proposal June 24, 1988): Spectra-Physics, Inc. SP) has manufactured electronic equipment and gas lasers on Terra Bella Boulevard and Middlefield Roads in Mountain View, Santa Clara County, California, since 1961. The 11.5-acre site consists of nine buildings in a light industrial complex. SP uses a variety of cleansers, degreasers, and lubricants in its manufacturing processes, including isopropyl alcohol, acetone, methyl alcohol, trichloroethylene TCE), Freon, 1,1,1-trichloroethane TCA), and Solvasol Solvent 360. In an inspection conducted in 1981, the California Regional Water Quality Control Board CRWQCB) found that areas where hazardous wastes were stored had no dikes or systems to collect leachate; rusty barrels were also found on-site. Ground water investigations began at the SP facility in September 1984 after tests at Teledyne Semiconductor adjacent and downgradient of SP) indicated possible upgradient sources of contamination. The Teledyne site was placed on the NPL in July 1987.) Soil and ground water collected at SP contained TCE, TCA, and 1,2-dichloroethylene. SP's plume of contaminated ground water has merged with Teledyne's and migrated off-site. More than 200 private drinking water wells had been drilled into the 1-square-mile plume. Most wells have been closed;

MAP FINDINGS

SPECTRA-PHYSICS, INC., 1250 W MIDDLEFIELD RD, MOUNTAIN VIEW, CA 94042 (Continued)

47 were found contaminated above State Action Levels. The owners now obtain water from municipal water supplies. An estimated 189,000 people obtain drinking water from public and private wells within 3 miles of the site.

Teledyne is operating two extraction wells on-site -- one in the shallow one and one in the intermediate one. The wells pump the water to the surface and discharge it to the sanitary sewer; the ground water is not treated before discharge. SP will evaluate the effectiveness of this system in preventing its on-site plume from migrating off-site. Both companies are jointly designing an off-site extraction system. San Francisco Bay 2.5 miles downstream of the site) is used for recreational activities. Permanente Creek is tidally influenced within 1 mile of the site. Several species of birds designated as endangered species by the U.S. Fish and Wildlife Service are found within the area of tidal influence. Status February 11, 1991):

In February 1990, SP installed a vapor extraction system to reduce concentrations of contaminants in soil. Under an order issued by CRWQCB, SP conducted a remedial investigation/feasibility study (RI/FS) to determine the type and extent of contamination at the site and identify alternatives for remedial action. The RI/FS was completed in December 1990. In February 1991, CRWQCB will adopt a final cleanup and abatement order requiring SP to implement the best remedial alternative evaluated in the RI/FS. This alternative will include expanding the existing soil vapor extraction system and the ground water extraction system. In April 1991, EPA will complete a Record of Decision describing the selected remedy.

Site Status Details:

NPL Status:	Final
Proposed Date:	06/24/1988
Final Date:	02/11/1991
Deleted Date:	Not Reported

Narratives Details:

NPL Name:	SPECTRA-PHYSICS, INC.
City:	MOUNTAIN VIEW
State:	CA

SEMS: Federal CERCLIS list

Site ID:	900252
EPA ID:	CAD009138488
Cong District:	Not Reported
FIPS Code:	6085
Latitude:	37.408050000000003

MAP FINDINGS

SPECTRA-PHYSICS, INC., 1250 W MIDDLEFIELD RD, MOUNTAIN VIEW, CA 94042 (Continued)

Longitude: -122.07859999999999
 FF: N
 NPL: Currently on the Final NPL
 Non NPL Status: Not Reported

SEMS Detail:

Region: 9
 Site ID: 900252
 EPA ID: CAD009138488
 Site Name: SPECTRA-PHYSICS, INC.
 NPL: F
 FF: N
 OU: 0
 Action Code: AR
 Action Name: ADMIN REC
 SEQ: 1
 Start Date: 1991-03-22 00:00:00
 Finish Date: 3/22/1991
 Qual: E
 Current Action Lead: EPA Perf

Region: 9
 Site ID: 900252
 EPA ID: CAD009138488
 Site Name: SPECTRA-PHYSICS, INC.
 NPL: F
 FF: N
 OU: 0
 Action Code: FE
 Action Name: 5 YEAR
 SEQ: 1
 Start Date: 1999-09-29 00:00:00
 Finish Date: 9/29/1999
 Qual: Not Reported
 Current Action Lead: EPA Perf

Region: 9
 Site ID: 900252
 EPA ID: CAD009138488
 Site Name: SPECTRA-PHYSICS, INC.
 NPL: F
 FF: N
 OU: 0
 Action Code: NF
 Action Name: NPL FINL
 SEQ: 1
 Start Date: 1991-02-11 00:00:00
 Finish Date: 2/11/1991
 Qual: Not Reported
 Current Action Lead: EPA Perf

MAP FINDINGS

SPECTRA-PHYSICS, INC., 1250 W MIDDLEFIELD RD, MOUNTAIN VIEW, CA 94042 (Continued)

Region: 9
 Site ID: 900252
 EPA ID: CAD009138488
 Site Name: SPECTRA-PHYSICS, INC.
 NPL: F
 FF: N
 OU: 0
 Action Code: HR
 Action Name: HAZRANK
 SEQ: 1
 Start Date: 1987-06-01 00:00:00
 Finish Date: 6/1/1987
 Qual: Not Reported
 Current Action Lead: EPA Perf

Region: 9
 Site ID: 900252
 EPA ID: CAD009138488
 Site Name: SPECTRA-PHYSICS, INC.
 NPL: F
 FF: N
 OU: 0
 Action Code: CR
 Action Name: CI
 SEQ: 1
 Start Date: 2017-07-14 00:00:00
 Finish Date: Not Reported
 Qual: Not Reported
 Current Action Lead: EPA Perf

Region: 9
 Site ID: 900252
 EPA ID: CAD009138488
 Site Name: SPECTRA-PHYSICS, INC.
 NPL: F
 FF: N
 OU: 0
 Action Code: RS
 Action Name: RV ASSESS
 SEQ: 1
 Start Date: 1992-10-22 00:00:00
 Finish Date: 10/22/1992
 Qual: Not Reported
 Current Action Lead: EPA Perf

Region: 9
 Site ID: 900252
 EPA ID: CAD009138488
 Site Name: SPECTRA-PHYSICS, INC.
 NPL: F
 FF: N

MAP FINDINGS

SPECTRA-PHYSICS, INC., 1250 W MIDDLEFIELD RD, MOUNTAIN VIEW, CA 94042 (Continued)

OU:	0
Action Code:	SI
Action Name:	SI
SEQ:	1
Start Date:	1987-06-01 00:00:00
Finish Date:	6/1/1987
Qual:	H
Current Action Lead:	EPA Perf
Region:	9
Site ID:	900252
EPA ID:	CAD009138488
Site Name:	SPECTRA-PHYSICS, INC.
NPL:	F
FF:	N
OU:	0
Action Code:	NP
Action Name:	PROPOSED
SEQ:	1
Start Date:	1988-06-24 00:00:00
Finish Date:	6/24/1988
Qual:	Not Reported
Current Action Lead:	EPA Perf
Region:	9
Site ID:	900252
EPA ID:	CAD009138488
Site Name:	SPECTRA-PHYSICS, INC.
NPL:	F
FF:	N
OU:	0
Action Code:	RS
Action Name:	RV ASSESS
SEQ:	2
Start Date:	1990-06-18 00:00:00
Finish Date:	6/18/1990
Qual:	Not Reported
Current Action Lead:	EPA Perf
Region:	9
Site ID:	900252
EPA ID:	CAD009138488
Site Name:	SPECTRA-PHYSICS, INC.
NPL:	F
FF:	N
OU:	0
Action Code:	FE
Action Name:	5 YEAR
SEQ:	4
Start Date:	2013-08-30 00:00:00
Finish Date:	9/23/2014

MAP FINDINGS

SPECTRA-PHYSICS, INC., 1250 W MIDDLEFIELD RD, MOUNTAIN VIEW, CA 94042 (Continued)

Qual:	Not Reported
Current Action Lead:	EPA Perf
Region:	9
Site ID:	900252
EPA ID:	CAD009138488
Site Name:	SPECTRA-PHYSICS, INC.
NPL:	F
FF:	N
OU:	0
Action Code:	PA
Action Name:	PA
SEQ:	1
Start Date:	1987-04-01 00:00:00
Finish Date:	4/1/1987
Qual:	H
Current Action Lead:	EPA Perf
Region:	9
Site ID:	900252
EPA ID:	CAD009138488
Site Name:	SPECTRA-PHYSICS, INC.
NPL:	F
FF:	N
OU:	0
Action Code:	FE
Action Name:	5 YEAR
SEQ:	2
Start Date:	2003-12-31 00:00:00
Finish Date:	9/30/2004
Qual:	Not Reported
Current Action Lead:	EPA Perf
Region:	9
Site ID:	900252
EPA ID:	CAD009138488
Site Name:	SPECTRA-PHYSICS, INC.
NPL:	F
FF:	N
OU:	0
Action Code:	FE
Action Name:	5 YEAR
SEQ:	3
Start Date:	2009-09-30 00:00:00
Finish Date:	9/30/2009
Qual:	Not Reported
Current Action Lead:	EPA Perf
Region:	9
Site ID:	900252
EPA ID:	CAD009138488
Site Name:	SPECTRA-PHYSICS, INC.

MAP FINDINGS

SPECTRA-PHYSICS, INC., 1250 W MIDDLEFIELD RD, MOUNTAIN VIEW, CA 94042 (Continued)

NPL:	F
FF:	N
OU:	1
Action Code:	RO
Action Name:	ROD
SEQ:	1
Start Date:	1991-03-22 00:00:00
Finish Date:	3/22/1991
Qual:	R
Current Action Lead:	EPA Perf
Region:	9
Site ID:	900252
EPA ID:	CAD009138488
Site Name:	SPECTRA-PHYSICS, INC.
NPL:	F
FF:	N
OU:	0
Action Code:	CM
Action Name:	PCOR
SEQ:	1
Start Date:	1992-09-16 00:00:00
Finish Date:	9/16/1992
Qual:	Not Reported
Current Action Lead:	EPA Perf
Region:	9
Site ID:	900252
EPA ID:	CAD009138488
Site Name:	SPECTRA-PHYSICS, INC.
NPL:	F
FF:	N
OU:	1
Action Code:	BF
Action Name:	PRP RA
SEQ:	1
Start Date:	1991-03-22 00:00:00
Finish Date:	3/22/1991
Qual:	Not Reported
Current Action Lead:	St Ovrsght
Region:	9
Site ID:	900252
EPA ID:	CAD009138488
Site Name:	SPECTRA-PHYSICS, INC.
NPL:	F
FF:	N
OU:	1
Action Code:	BE
Action Name:	PRP RD
SEQ:	1

MAP FINDINGS

SPECTRA-PHYSICS, INC., 1250 W MIDDLEFIELD RD, MOUNTAIN VIEW, CA 94042 (Continued)

Start Date:	1991-03-22 00:00:00
Finish Date:	3/22/1991
Qual:	Not Reported
Current Action Lead:	St Ovrsght
Region:	9
Site ID:	900252
EPA ID:	CAD009138488
Site Name:	SPECTRA-PHYSICS, INC.
NPL:	F
FF:	N
OU:	0
Action Code:	MA
Action Name:	ST COOP
SEQ:	1
Start Date:	1989-09-15 00:00:00
Finish Date:	Not Reported
Qual:	Not Reported
Current Action Lead:	St Ovrsght
Region:	9
Site ID:	900252
EPA ID:	CAD009138488
Site Name:	SPECTRA-PHYSICS, INC.
NPL:	F
FF:	N
OU:	1
Action Code:	BD
Action Name:	PRP RI/FS
SEQ:	1
Start Date:	1989-01-18 00:00:00
Finish Date:	3/22/1991
Qual:	Not Reported
Current Action Lead:	St Ovrsght
Region:	9
Site ID:	900252
EPA ID:	CAD009138488
Site Name:	SPECTRA-PHYSICS, INC.
NPL:	F
FF:	N
OU:	1
Action Code:	OM
Action Name:	OM
SEQ:	1
Start Date:	1991-03-22 00:00:00
Finish Date:	Not Reported
Qual:	Not Reported
Current Action Lead:	St Ovrsght
Region:	9
Site ID:	900252

MAP FINDINGS

SPECTRA-PHYSICS, INC., 1250 W MIDDLEFIELD RD, MOUNTAIN VIEW, CA 94042 (Continued)

EPA ID:	CAD009138488
Site Name:	SPECTRA-PHYSICS, INC.
NPL:	F
FF:	N
OU:	1
Action Code:	ED
Action Name:	R/H ASMT
SEQ:	1
Start Date:	1991-06-15 00:00:00
Finish Date:	6/15/1991
Qual:	Not Reported
Current Action Lead:	EPA Ovrsght
Region:	9
Site ID:	900252
EPA ID:	CAD009138488
Site Name:	SPECTRA-PHYSICS, INC.
NPL:	F
FF:	N
OU:	1
Action Code:	NK
Action Name:	PRP FS
SEQ:	1
Start Date:	2012-08-22 00:00:00
Finish Date:	Not Reported
Qual:	Not Reported
Current Action Lead:	EPA Ovrsght
Region:	9
Site ID:	900252
EPA ID:	CAD009138488
Site Name:	SPECTRA-PHYSICS, INC.
NPL:	F
FF:	N
OU:	1
Action Code:	NA
Action Name:	PRP RI
SEQ:	1
Start Date:	2009-10-05 00:00:00
Finish Date:	Not Reported
Qual:	Not Reported
Current Action Lead:	EPA Ovrsght
Region:	9
Site ID:	900252
EPA ID:	CAD009138488
Site Name:	SPECTRA-PHYSICS, INC.
NPL:	F
FF:	N
OU:	0
Action Code:	DS

MAP FINDINGS

SPECTRA-PHYSICS, INC., 1250 W MIDDLEFIELD RD, MOUNTAIN VIEW, CA 94042 (Continued)

Action Name: DISCVRY
 SEQ: 1
 Start Date: 1988-04-01 00:00:00
 Finish Date: 4/1/1988
 Qual: Not Reported
 Current Action Lead: St Perf

CORRACTS: Federal RCRA CORRACTS facilities list

EPA ID: CAD009138488
 EPA Region: 9
 Area Name: ENTIRE FACILITY
 Actual Date: 19870401
 Action: CA075HI - CA Prioritization, Facility or area was assigned a high corrective action priority
 NAICS Code(s): 332999 334516
 All Other Miscellaneous Fabricated Metal Product Manufacturing
 Analytical Laboratory Instrument Manufacturing
 Original schedule date: Not Reported
 Schedule end date: Not Reported

RCRA-SQG: Federal RCRA generators list

Date form received by agency: 09/01/1996
 Facility name: SPECTRA-PHYSICS INC
 Facility address: 1250 W MIDDLEFIELD ROAD
 MOUNTAIN VIEW, CA 94042
 EPA ID: CAD009138488
 Contact: Not Reported
 Contact address: Not Reported
 Contact country: US
 Contact telephone: Not Reported
 Contact email: Not Reported
 EPA Region: 09
 Land type: Facility is not located on Indian land. Additional information is not known.
 Classification: Small Small Quantity Generator
 Description: Handler: generates more than 100 and less than 1000 kg of hazardous waste during any calendar month and accumulates less than 6000 kg of hazardous waste at any time; or generates 100 kg or less of hazardous waste during any calendar month, and accumulates more than 1000 kg of hazardous waste at any time

Owner/Operator Summary:

Owner/operator name: SPECTRA-PHYSICS INC
 Owner/operator address: 1250 W MIDDLEFIELD
 MOUNTAIN VIEW, CA 94042
 Owner/operator country: Not Reported
 Owner/operator telephone: 415-961-2550
 Owner/operator email: Not Reported
 Owner/operator fax: Not Reported
 Owner/operator extension: Not Reported
 Legal status: Private

MAP FINDINGS

SPECTRA-PHYSICS, INC., 1250 W MIDDLEFIELD RD, MOUNTAIN VIEW, CA 94042 (Continued)

Owner/Operator Type:	Owner
Owner/Op start date:	Not Reported
Owner/Op end date:	Not Reported
Owner/operator name:	SPECTRA-PHYSICS INC
Owner/operator address:	1250 W MIDDLEFIELD CITY NOT REPORTED, CA 99999
Owner/operator country:	Not Reported
Owner/operator telephone:	415-961-2550
Owner/operator email:	Not Reported
Owner/operator fax:	Not Reported
Owner/operator extension:	Not Reported
Legal status:	Private
Owner/Operator Type:	Operator
Owner/Op start date:	Not Reported
Owner/Op end date:	Not Reported

Handler Activities Summary:

U.S. importer of hazardous waste:	No
Mixed waste (haz. and radioactive):	No
Recycler of hazardous waste:	No
Transporter of hazardous waste:	No
Treater, storer or disposer of HW:	No
Underground injection activity:	No
On-site burner exemption:	No
Furnace exemption:	No
Used oil fuel burner:	No
Used oil processor:	No
User oil refiner:	No
Used oil fuel marketer to burner:	No
Used oil Specification marketer:	No
Used oil transfer facility:	No
Used oil transporter:	No

Historical Generators:

Date form received by agency:	09/01/1996
Site name:	SPECTRA-PHYSICS INC
Classification:	Small Quantity Generator
Date form received by agency:	10/27/1992
Site name:	SPECTRA-PHYSICS LASERS,INC.
Classification:	Large Quantity Generator
Date form received by agency:	04/16/1990
Site name:	SPECTRA-PHYSICS INC
Classification:	Large Quantity Generator
Date form received by agency:	11/13/1980
Site name:	SPECTRA-PHYSICS INC
Classification:	Large Quantity Generator

MAP FINDINGS

SPECTRA-PHYSICS, INC., 1250 W MIDDLEFIELD RD, MOUNTAIN VIEW, CA 94042 (Continued)**Corrective Action Summary:**

Event date:	04/01/1987
Event:	LEAD AGENCY DETERMINATION
Event date:	04/01/1987
Event:	PA OR CERCLA INSPECTION
Event date:	04/01/1987
Event:	CA PRIORITIZATION-HIGH CA PRIORITY
Event date:	04/01/1987
Event:	NCAPS RANKING/PRIORITY
Event date:	06/01/1987
Event:	PA OR CERCLA INSPECTION

Facility Has Received Notices of Violations:

Regulation violated:	Not Reported
Area of violation:	TSD - General
Date violation determined:	02/25/1987
Date achieved compliance:	09/30/1988
Violation lead agency:	State
Enforcement action:	WRITTEN INFORMAL
Enforcement action date:	04/29/1987
Enf. disposition status:	Not Reported
Enf. disp. status date:	Not Reported
Enforcement lead agency:	State
Proposed penalty amount:	Not Reported
Final penalty amount:	Not Reported
Paid penalty amount:	Not Reported

Evaluation Action Summary:

Evaluation date:	09/30/1988
Evaluation:	COMPLIANCE EVALUATION INSPECTION ON-SITE
Area of violation:	Not Reported
Date achieved compliance:	Not Reported
Evaluation lead agency:	EPA
Evaluation date:	02/25/1987
Evaluation:	COMPLIANCE EVALUATION INSPECTION ON-SITE
Area of violation:	TSD - General
Date achieved compliance:	09/30/1988
Evaluation lead agency:	State

US ENG CONTROLS: Federal institutional controls / engineering controls registries

EPA ID:	CAD009138488
Site ID:	0900252
Name:	SPECTRA-PHYSICS, INC.
Address:	1250 W MIDDLEFIELD RD MOUNTAIN VIEW, CA 94042

MAP FINDINGS

SPECTRA-PHYSICS, INC., 1250 W MIDDLEFIELD RD, MOUNTAIN VIEW, CA 94042 (Continued)

EPA Region:	09
County:	SANTA CLARA
Event Code:	Not Reported
Actual Date:	03/31/1991
Contact Name:	Not Reported
Contact Phone and Ext:	Not Reported
Event Code Description:	Not Reported
Action ID:	001
Action Name:	RECORD OF DECISION
Action Completion date:	03/22/1991
Operable Unit:	01
Contaminated Media :	Groundwater
Engineering Control:	Air Stripping
Contact Name:	Not Reported
Contact Phone and Ext:	Not Reported
Event Code Description:	Not Reported
Action ID:	001
Action Name:	RECORD OF DECISION
Action Completion date:	03/22/1991
Operable Unit:	01
Contaminated Media :	Groundwater
Engineering Control:	Carbon Adsorption
Contact Name:	Not Reported
Contact Phone and Ext:	Not Reported
Event Code Description:	Not Reported
Action ID:	001
Action Name:	RECORD OF DECISION
Action Completion date:	03/22/1991
Operable Unit:	01
Contaminated Media :	Groundwater
Engineering Control:	Discharge
Contact Name:	Not Reported
Contact Phone and Ext:	Not Reported
Event Code Description:	Not Reported
Action ID:	001
Action Name:	RECORD OF DECISION
Action Completion date:	03/22/1991
Operable Unit:	01
Contaminated Media :	Groundwater
Engineering Control:	Flocculation
Contact Name:	Not Reported
Contact Phone and Ext:	Not Reported
Event Code Description:	Not Reported
Action ID:	001
Action Name:	RECORD OF DECISION
Action Completion date:	03/22/1991
Operable Unit:	01

MAP FINDINGS

SPECTRA-PHYSICS, INC., 1250 W MIDDLEFIELD RD, MOUNTAIN VIEW, CA 94042 (Continued)

Contaminated Media :	Groundwater
Engineering Control:	Operations & Maintenance (O&M)
Contact Name:	Not Reported
Contact Phone and Ext:	Not Reported
Event Code Description:	Not Reported
Action ID:	001
Action Name:	RECORD OF DECISION
Action Completion date:	03/22/1991
Operable Unit:	01
Contaminated Media :	Groundwater
Engineering Control:	Publicly Owned Treatment Works (POTW)
Contact Name:	Not Reported
Contact Phone and Ext:	Not Reported
Event Code Description:	Not Reported
Action ID:	001
Action Name:	RECORD OF DECISION
Action Completion date:	03/22/1991
Operable Unit:	01
Contaminated Media :	Groundwater
Engineering Control:	Pump And Treat
Contact Name:	Not Reported
Contact Phone and Ext:	Not Reported
Event Code Description:	Not Reported
Action ID:	001
Action Name:	RECORD OF DECISION
Action Completion date:	03/22/1991
Operable Unit:	01
Contaminated Media :	Soil
Engineering Control:	Impermeable Barrier
Contact Name:	Not Reported
Contact Phone and Ext:	Not Reported
Event Code Description:	Not Reported
Action ID:	001
Action Name:	RECORD OF DECISION
Action Completion date:	03/22/1991
Operable Unit:	01
Contaminated Media :	Soil
Engineering Control:	Operations & Maintenance (O&M)
Contact Name:	Not Reported
Contact Phone and Ext:	Not Reported
Event Code Description:	Not Reported
Action ID:	001
Action Name:	RECORD OF DECISION
Action Completion date:	03/22/1991
Operable Unit:	01
Contaminated Media :	Soil
Engineering Control:	Soil Vapor Extraction (in-situ)

MAP FINDINGS

SPECTRA-PHYSICS, INC., 1250 W MIDDLEFIELD RD, MOUNTAIN VIEW, CA 94042 (Continued)

Contact Name:	Not Reported
Contact Phone and Ext:	Not Reported
Event Code Description:	Not Reported

ROD: Other Ascertainable Records

Full-text of USEPA Record of Decision(s) is available from EDR.

NY MANIFEST: Other Ascertainable Records

Country:	USA
EPA ID:	CAD009138488
Facility Status:	Not Reported
Location Address 1:	1335 TERRA BELLA BLDG 7
Code:	BP
Location Address 2:	Not Reported
Total Tanks:	Not Reported
Location City:	MOUNTAIN VIEW
Location State:	CA
Location Zip:	94039
Location Zip 4:	Not Reported

NY MANIFEST:

EPAID:	CAD009138488
Mailing Name:	SPECTRA PHYSICS
Mailing Contact:	SPECTRA PHYSICS
Mailing Address 1:	1335 TERRA BELLA BLDG 7
Mailing Address 2:	Not Reported
Mailing City:	MOUNTAIN VIEW
Mailing State:	CA
Mailing Zip:	94039
Mailing Zip 4:	Not Reported
Mailing Country:	USA
Mailing Phone:	4159612550

NY MANIFEST:

Document ID:	NYA4161947
Manifest Status:	C
seq:	Not Reported
Year:	1986
Trans1 State ID:	706348
Trans2 State ID:	X17593NY
Generator Ship Date:	09/17/1986
Trans1 Recv Date:	09/17/1986
Trans2 Recv Date:	/ /
TSD Site Recv Date:	09/26/1986
Part A Recv Date:	09/23/1986
Part B Recv Date:	10/02/1986
Generator EPA ID:	CAD009138488
Trans1 EPA ID:	NYD980769947

MAP FINDINGS

SPECTRA-PHYSICS, INC., 1250 W MIDDLEFIELD RD, MOUNTAIN VIEW, CA 94042 (Continued)

Trans2 EPA ID: Not Reported
 TSDF ID 1: NYD000632372
 TSDF ID 2: Not Reported
 Manifest Tracking Number: Not Reported
 Import Indicator: Not Reported
 Export Indicator: Not Reported
 Discr Quantity Indicator: Not Reported
 Discr Type Indicator: Not Reported
 Discr Residue Indicator: Not Reported
 Discr Partial Reject Indicator: Not Reported
 Discr Full Reject Indicator: Not Reported
 Manifest Ref Number: Not Reported
 Alt Facility RCRA ID: Not Reported
 Alt Facility Sign Date: Not Reported
 MGMT Method Type Code: Not Reported
 Waste Code: D003 - NON-LISTED REACTIVE WASTES
 Waste Code: Not Reported
 Waste Code: Not Reported
 Waste Code: Not Reported
 Waste Code: Not Reported
 Waste Code: Not Reported
 Quantity: 00008
 Units: P - Pounds
 Number of Containers: 001
 Container Type: DM - Metal drums, barrels
 Handling Method: B Incineration, heat recovery, burning.
 Specific Gravity: 100

The NY MANIFEST: database contains -1 additional records for this site. Please contact your EDR Account Executive for more information.

TELEDYNE SEMICONDUCTOR 1300 TERRA BELLA AVE, MOUNTAIN VIEW, CA, 94043			1000201854
Region	N 1/2 - 1	(3233 ft. / 0.612 mi.)	Federal NPL site list
			Federal CERCLIS list Federal RCRA CORRACTS facilities list Federal institutional controls / engineering controls registries Other Ascertainable Records

Worksheet:

Impact on Target Property: VEC Exists

Conditions:

Both COC & PHC: YES

Groundwater Flow Gradient:

Upgradient or Indeterminate: YES

Preferential Pathway:

Utility corridor: YES

NPL: Federal NPL site list

MAP FINDINGS

TELEDYNE SEMICONDUCTOR, 1300 TERRA BELLA AVE, MOUNTAIN VIEW, CA 94043 (Continued)

EPA ID:	CAD009111444
Cerclis ID:	901134
EPA Region:	9
Federal:	N
Final Date:	1987-07-22 00:00:00
Site Score:	35.350000000000001
Latitude:	37.410800000000002
Longitude:	-122.0797

Category Details:

NPL Status:	Currently on the Final NPL
Category Description:	Depth To Aquifer-> 10 And <= 25 Feet
Category Value:	25
NPL Status:	Currently on the Final NPL
Category Description:	Distance To Nearest Population-> 0 And <= 1/4 Mile
Category Value:	10

Site Details:

Site Name:	TELEDYNE SEMICONDUCTOR
Site Status:	Final
Site Zip:	94043
Site City:	MOUNTAIN VIEW
Site State:	CA
Federal Site:	No
Site County:	SANTA CLARA
EPA Region:	09
Date Proposed:	10/15/84
Date Deleted:	Not Reported
Date Finalized:	07/22/87

Substance Details:

NPL Status:	Currently on the Final NPL
Substance ID:	Not Reported
Substance:	Not Reported
CAS #:	Not Reported
Pathway:	Not Reported
Scoring:	Not Reported
NPL Status:	Currently on the Final NPL
Substance ID:	A091
Substance:	1,1,2-TRICHLORO-1,2,2-TRIFLUOROETHANE
CAS #:	76-13-1
Pathway:	GROUND WATER PATHWAY
Scoring:	2
NPL Status:	Currently on the Final NPL
Substance ID:	U071
Substance:	DICHLOROBENZENE, 1,3-
CAS #:	541-73-1

MAP FINDINGS

TELEDYNE SEMICONDUCTOR, 1300 TERRA BELLA AVE, MOUNTAIN VIEW, CA 94043 (Continued)

Pathway:	GROUND WATER PATHWAY
Scoring:	4
NPL Status:	Currently on the Final NPL
Substance ID:	U079
Substance:	TRANS-DICHLOROETHYLENE, 1,2-
CAS #:	156-60-5
Pathway:	GROUND WATER PATHWAY
Scoring:	2
NPL Status:	Currently on the Final NPL
Substance ID:	U210
Substance:	TETRACHLOROETHENE
CAS #:	127-18-4
Pathway:	GROUND WATER PATHWAY
Scoring:	2
NPL Status:	Currently on the Final NPL
Substance ID:	U228
Substance:	TRICHLOROETHYLENE (TCE)
CAS #:	79-01-6
Pathway:	GROUND WATER PATHWAY
Scoring:	2

Summary Details:

Conditions at proposal October 15, 1984): Teledyne Semiconductor has manufactured semiconductors on a 1-acre site in Mountain View, Santa Clara County, California, since 1962. In December 1982, Teledyne reported to the California Regional Water Quality Control Board (CRWQCB) that soil and ground water near an underground storage tank were contaminated with solvents, including trichloroethylene. An investigation in June 1984 revealed that the contaminants had migrated to the north and affected approximately 50 private domestic wells. Local agencies and the company have provided alternative sources of drinking water for the affected residences. About 116,000 people depend on wells within 3 miles of the site as a source of drinking water. The company is working with CRWQCB to determine the extent of the contamination and to develop interim hydraulic controls to prevent further migration of the contaminants. The facility received Interim Status under Subtitle C of the Resource Conservation and Recovery Act (RCRA) when the company filed Part A of a permit application. This is one of 19 sites in the South Bay Area of San Francisco. Facilities at these sites have used a variety of toxic chemicals, primarily chlorinated organic solvents, which contaminate a common ground water basin. Although these sites are listed separately, EPA intends to apply an area-wide approach to the problem as well.

MAP FINDINGS

TELEDYNE SEMICONDUCTOR, 1300 TERRA BELLA AVE, MOUNTAIN VIEW, CA 94043 (Continued)

as take specific action as necessary. Status February 1986): CRWQCB, in conjunction with EPA and the California Department of Health Services, is considering various response actions at the site. This site remains in proposed status until EPA implements the appropriate elements of its final policy for placing RCRA-related sites on the NPL and then applies the policy to this site. Status July 22, 1987): Subsequent investigation revealed that this site is not subject to the Subtitle C permitting requirements of RCRA. Its score on the Hazard Ranking System, which EPA uses to evaluate sites for the NPL, is above the cutoff point of 28.50, and EPA received no information that prevents placing the site on the NPL. Therefore, it is being placed on the NPL. Teledyne is planning on pumping the contaminated ground water in the upper aquifer to the surface for subsequent treatment.

Site Status Details:

NPL Status:	Final
Proposed Date:	10/15/1984
Final Date:	07/22/1987
Deleted Date:	Not Reported

Narratives Details:

NPL Name:	TELEDYNE SEMICONDUCTOR
City:	MOUNTAIN VIEW
State:	CA

SEMS: Federal CERCLIS list

Site ID:	901134
EPA ID:	CAD009111444
Cong District:	Not Reported
FIPS Code:	6085
Latitude:	37.410800000000002
Longitude:	-122.0797
FF:	N
NPL:	Currently on the Final NPL
Non NPL Status:	Not Reported

SEMS Detail:

Region:	9
Site ID:	901134
EPA ID:	CAD009111444
Site Name:	TELEDYNE SEMICONDUCTOR
NPL:	F
FF:	N
OU:	1

MAP FINDINGS

TELEDYNE SEMICONDUCTOR, 1300 TERRA BELLA AVE, MOUNTAIN VIEW, CA 94043 (Continued)

Action Code:	RO
Action Name:	ROD
SEQ:	1
Start Date:	1991-03-22 00:00:00
Finish Date:	3/22/1991
Qual:	R
Current Action Lead:	EPA Perf
Region:	9
Site ID:	901134
EPA ID:	CAD009111444
Site Name:	TELEDYNE SEMICONDUCTOR
NPL:	F
FF:	N
OU:	0
Action Code:	AR
Action Name:	ADMIN REC
SEQ:	1
Start Date:	1991-03-22 00:00:00
Finish Date:	3/22/1991
Qual:	E
Current Action Lead:	EPA Perf
Region:	9
Site ID:	901134
EPA ID:	CAD009111444
Site Name:	TELEDYNE SEMICONDUCTOR
NPL:	F
FF:	N
OU:	0
Action Code:	NF
Action Name:	NPL FINL
SEQ:	1
Start Date:	1987-07-22 00:00:00
Finish Date:	7/22/1987
Qual:	Not Reported
Current Action Lead:	EPA Perf
Region:	9
Site ID:	901134
EPA ID:	CAD009111444
Site Name:	TELEDYNE SEMICONDUCTOR
NPL:	F
FF:	N
OU:	0
Action Code:	FE
Action Name:	5 YEAR
SEQ:	1
Start Date:	1999-09-29 00:00:00
Finish Date:	9/29/1999
Qual:	Not Reported

MAP FINDINGS

TELEDYNE SEMICONDUCTOR, 1300 TERRA BELLA AVE, MOUNTAIN VIEW, CA 94043 (Continued)

Current Action Lead:	EPA Perf
Region:	9
Site ID:	901134
EPA ID:	CAD009111444
Site Name:	TELEDYNE SEMICONDUCTOR
NPL:	F
FF:	N
OU:	0
Action Code:	CR
Action Name:	CI
SEQ:	1
Start Date:	2017-07-14 00:00:00
Finish Date:	Not Reported
Qual:	Not Reported
Current Action Lead:	EPA Perf
Region:	9
Site ID:	901134
EPA ID:	CAD009111444
Site Name:	TELEDYNE SEMICONDUCTOR
NPL:	F
FF:	N
OU:	0
Action Code:	RS
Action Name:	RV ASSESS
SEQ:	1
Start Date:	1992-12-15 00:00:00
Finish Date:	12/15/1992
Qual:	Not Reported
Current Action Lead:	EPA Perf
Region:	9
Site ID:	901134
EPA ID:	CAD009111444
Site Name:	TELEDYNE SEMICONDUCTOR
NPL:	F
FF:	N
OU:	0
Action Code:	PA
Action Name:	PA
SEQ:	1
Start Date:	1984-07-01 00:00:00
Finish Date:	7/1/1984
Qual:	H
Current Action Lead:	EPA Perf
Region:	9
Site ID:	901134
EPA ID:	CAD009111444
Site Name:	TELEDYNE SEMICONDUCTOR
NPL:	F

MAP FINDINGS

TELEDYNE SEMICONDUCTOR, 1300 TERRA BELLA AVE, MOUNTAIN VIEW, CA 94043 (Continued)

FF:	N
OU:	0
Action Code:	FE
Action Name:	5 YEAR
SEQ:	4
Start Date:	2013-08-20 00:00:00
Finish Date:	9/23/2014
Qual:	Not Reported
Current Action Lead:	EPA Perf
Region:	9
Site ID:	901134
EPA ID:	CAD009111444
Site Name:	TELEDYNE SEMICONDUCTOR
NPL:	F
FF:	N
OU:	0
Action Code:	FE
Action Name:	5 YEAR
SEQ:	3
Start Date:	2009-09-30 00:00:00
Finish Date:	9/30/2009
Qual:	Not Reported
Current Action Lead:	EPA Perf
Region:	9
Site ID:	901134
EPA ID:	CAD009111444
Site Name:	TELEDYNE SEMICONDUCTOR
NPL:	F
FF:	N
OU:	0
Action Code:	NP
Action Name:	PROPOSED
SEQ:	1
Start Date:	1984-10-15 00:00:00
Finish Date:	10/15/1984
Qual:	Not Reported
Current Action Lead:	EPA Perf
Region:	9
Site ID:	901134
EPA ID:	CAD009111444
Site Name:	TELEDYNE SEMICONDUCTOR
NPL:	F
FF:	N
OU:	0
Action Code:	HR
Action Name:	HAZRANK
SEQ:	1
Start Date:	1984-08-01 00:00:00

MAP FINDINGS

TELEDYNE SEMICONDUCTOR, 1300 TERRA BELLA AVE, MOUNTAIN VIEW, CA 94043 (Continued)

Finish Date:	8/1/1984
Qual:	Not Reported
Current Action Lead:	EPA Perf
Region:	9
Site ID:	901134
EPA ID:	CAD009111444
Site Name:	TELEDYNE SEMICONDUCTOR
NPL:	F
FF:	N
OU:	0
Action Code:	RS
Action Name:	RV ASSESS
SEQ:	2
Start Date:	1990-06-18 00:00:00
Finish Date:	6/18/1990
Qual:	Not Reported
Current Action Lead:	EPA Perf
Region:	9
Site ID:	901134
EPA ID:	CAD009111444
Site Name:	TELEDYNE SEMICONDUCTOR
NPL:	F
FF:	N
OU:	0
Action Code:	FE
Action Name:	5 YEAR
SEQ:	2
Start Date:	2003-12-31 00:00:00
Finish Date:	9/30/2004
Qual:	Not Reported
Current Action Lead:	EPA Perf
Region:	9
Site ID:	901134
EPA ID:	CAD009111444
Site Name:	TELEDYNE SEMICONDUCTOR
NPL:	F
FF:	N
OU:	0
Action Code:	CM
Action Name:	PCOR
SEQ:	1
Start Date:	1992-03-31 00:00:00
Finish Date:	3/31/1992
Qual:	Not Reported
Current Action Lead:	EPA Perf
Region:	9
Site ID:	901134
EPA ID:	CAD009111444

MAP FINDINGS

TELEDYNE SEMICONDUCTOR, 1300 TERRA BELLA AVE, MOUNTAIN VIEW, CA 94043 (Continued)

Site Name: TELEDYNE SEMICONDUCTOR
 NPL: F
 FF: N
 OU: 0
 Action Code: SI
 Action Name: SI
 SEQ: 1
 Start Date: 1984-08-01 00:00:00
 Finish Date: 8/1/1984
 Qual: H
 Current Action Lead: EPA Perf

Region: 9
 Site ID: 901134
 EPA ID: CAD009111444
 Site Name: TELEDYNE SEMICONDUCTOR
 NPL: F
 FF: N
 OU: 0
 Action Code: MA
 Action Name: ST COOP
 SEQ: 1
 Start Date: 1989-09-15 00:00:00
 Finish Date: Not Reported
 Qual: Not Reported
 Current Action Lead: St Ovrsght

Region: 9
 Site ID: 901134
 EPA ID: CAD009111444
 Site Name: TELEDYNE SEMICONDUCTOR
 NPL: F
 FF: N
 OU: 1
 Action Code: BE
 Action Name: PRP RD
 SEQ: 1
 Start Date: 1991-03-22 00:00:00
 Finish Date: 3/22/1991
 Qual: Not Reported
 Current Action Lead: St Ovrsght

Region: 9
 Site ID: 901134
 EPA ID: CAD009111444
 Site Name: TELEDYNE SEMICONDUCTOR
 NPL: F
 FF: N
 OU: 1
 Action Code: BF
 Action Name: PRP RA

MAP FINDINGS

TELEDYNE SEMICONDUCTOR, 1300 TERRA BELLA AVE, MOUNTAIN VIEW, CA 94043 (Continued)

SEQ:	1
Start Date:	1991-03-22 00:00:00
Finish Date:	3/22/1991
Qual:	Not Reported
Current Action Lead:	St Ovrsght
Region:	9
Site ID:	901134
EPA ID:	CAD009111444
Site Name:	TELEDYNE SEMICONDUCTOR
NPL:	F
FF:	N
OU:	1
Action Code:	OM
Action Name:	OM
SEQ:	2
Start Date:	1992-03-31 00:00:00
Finish Date:	Not Reported
Qual:	Not Reported
Current Action Lead:	St Ovrsght
Region:	9
Site ID:	901134
EPA ID:	CAD009111444
Site Name:	TELEDYNE SEMICONDUCTOR
NPL:	F
FF:	N
OU:	1
Action Code:	OM
Action Name:	OM
SEQ:	1
Start Date:	1991-03-22 00:00:00
Finish Date:	Not Reported
Qual:	Not Reported
Current Action Lead:	St Ovrsght
Region:	9
Site ID:	901134
EPA ID:	CAD009111444
Site Name:	TELEDYNE SEMICONDUCTOR
NPL:	F
FF:	N
OU:	1
Action Code:	BD
Action Name:	PRP RI/FS
SEQ:	1
Start Date:	1989-01-19 00:00:00
Finish Date:	3/22/1991
Qual:	Not Reported
Current Action Lead:	St Ovrsght
Region:	9

MAP FINDINGS

TELEDYNE SEMICONDUCTOR, 1300 TERRA BELLA AVE, MOUNTAIN VIEW, CA 94043 (Continued)

Site ID: 901134
 EPA ID: CAD009111444
 Site Name: TELEDYNE SEMICONDUCTOR
 NPL: F
 FF: N
 OU: 1
 Action Code: NK
 Action Name: PRP FS
 SEQ: 1
 Start Date: 2012-08-22 00:00:00
 Finish Date: Not Reported
 Qual: Not Reported
 Current Action Lead: EPA Ovrsght

Region: 9
 Site ID: 901134
 EPA ID: CAD009111444
 Site Name: TELEDYNE SEMICONDUCTOR
 NPL: F
 FF: N
 OU: 1
 Action Code: NA
 Action Name: PRP RI
 SEQ: 1
 Start Date: 2009-10-05 00:00:00
 Finish Date: Not Reported
 Qual: Not Reported
 Current Action Lead: EPA Ovrsght

Region: 9
 Site ID: 901134
 EPA ID: CAD009111444
 Site Name: TELEDYNE SEMICONDUCTOR
 NPL: F
 FF: N
 OU: 1
 Action Code: ED
 Action Name: R/H ASMT
 SEQ: 1
 Start Date: 1991-06-15 00:00:00
 Finish Date: 6/15/1991
 Qual: Not Reported
 Current Action Lead: EPA Ovrsght

Region: 9
 Site ID: 901134
 EPA ID: CAD009111444
 Site Name: TELEDYNE SEMICONDUCTOR
 NPL: F
 FF: N
 OU: 0

MAP FINDINGS

TELEDYNE SEMICONDUCTOR, 1300 TERRA BELLA AVE, MOUNTAIN VIEW, CA 94043 (Continued)

Action Code: DS
 Action Name: DISCVRY
 SEQ: 1
 Start Date: 1980-08-01 00:00:00
 Finish Date: 8/1/1980
 Qual: Not Reported
 Current Action Lead: St Perf

CORRACTS: Federal RCRA CORRACTS facilities list

EPA ID: CAD009111444
 EPA Region: 9
 Area Name: ENTIRE FACILITY
 Actual Date: 20001228
 Action: CA750YE - Migration of Contaminated Groundwater under Control, Yes, Migration of Contaminated Groundwater Under Control has been verified
 NAICS Code(s): Not Reported
 Original schedule date: 20001228
 Schedule end date: Not Reported

EPA ID: CAD009111444
 EPA Region: 9
 Area Name: ENTIRE FACILITY
 Actual Date: 20001228
 Action: CA750YE - Migration of Contaminated Groundwater under Control, Yes, Migration of Contaminated Groundwater Under Control has been verified
 NAICS Code(s): Not Reported
 Original schedule date: Not Reported
 Schedule end date: Not Reported

EPA ID: CAD009111444
 EPA Region: 9
 Area Name: ENTIRE FACILITY
 Actual Date: 20001228
 Action: CA725YE - Current Human Exposures Under Control, Yes, Current Human Exposures Under Control has been verified
 NAICS Code(s): Not Reported
 Original schedule date: Not Reported
 Schedule end date: Not Reported

EPA ID: CAD009111444
 EPA Region: 9
 Area Name: ENTIRE FACILITY
 Actual Date: 20001228
 Action: CA725YE - Current Human Exposures Under Control, Yes, Current Human Exposures Under Control has been verified
 NAICS Code(s): Not Reported
 Original schedule date: 20001228
 Schedule end date: Not Reported

EPA ID: CAD009111444
 EPA Region: 9
 Area Name: ENTIRE FACILITY

MAP FINDINGS

TELEDYNE SEMICONDUCTOR, 1300 TERRA BELLA AVE, MOUNTAIN VIEW, CA 94043 (Continued)

Actual Date:	19970926
Action:	CA725YE - Current Human Exposures Under Control, Yes, Current Human Exposures Under Control has been verified
NAICS Code(s):	Not Reported
Original schedule date:	Not Reported
Schedule end date:	Not Reported
EPA ID:	CAD009111444
EPA Region:	9
Area Name:	ENTIRE FACILITY
Actual Date:	19970926
Action:	CA750YE - Migration of Contaminated Groundwater under Control, Yes, Migration of Contaminated Groundwater Under Control has been verified
NAICS Code(s):	Not Reported
Original schedule date:	Not Reported
Schedule end date:	Not Reported
EPA ID:	CAD009111444
EPA Region:	9
Area Name:	ENTIRE FACILITY
Actual Date:	19970926
Action:	CA225NR - Stabilization Measures Evaluation, This facility is, not amenable to stabilization activity at the, present time for reasons other than (1) it appears to be technically, infeasible or inappropriate (NF) or (2) there is a lack of technical, information (IN). Reasons for this conclusion may be the status of, closure at the facility, the degree of risk, timing considerations, the status of corrective action work at the facility, or other, administrative considerations
NAICS Code(s):	Not Reported
Original schedule date:	Not Reported
Schedule end date:	Not Reported
EPA ID:	CAD009111444
EPA Region:	9
Area Name:	ENTIRE FACILITY
Actual Date:	19970926
Action:	CA210 - CA Responsibility Referred To A Non-RCRA Federal Authority
NAICS Code(s):	Not Reported
Original schedule date:	Not Reported
Schedule end date:	Not Reported
EPA ID:	CAD009111444
EPA Region:	9
Area Name:	ENTIRE FACILITY
Actual Date:	19941007
Action:	CA075ME - CA Prioritization, Facility or area was assigned a medium corrective action priority
NAICS Code(s):	Not Reported
Original schedule date:	Not Reported
Schedule end date:	Not Reported
EPA ID:	CAD009111444
EPA Region:	9
Area Name:	ENTIRE FACILITY
Actual Date:	19941007
Action:	CA210SF - CA Responsibility Referred To A Non-RCRA Federal Authority, Corrective Action at the facility or area referred to CERCLA
NAICS Code(s):	Not Reported

MAP FINDINGS

TELEDYNE SEMICONDUCTOR, 1300 TERRA BELLA AVE, MOUNTAIN VIEW, CA 94043 (Continued)

Original schedule date:	Not Reported
Schedule end date:	Not Reported
EPA ID:	CAD009111444
EPA Region:	9
Area Name:	ENTIRE FACILITY
Actual Date:	19910401
Action:	CA550RC
NAICS Code(s):	Not Reported
Original schedule date:	19910401
Schedule end date:	Not Reported
EPA ID:	CAD009111444
EPA Region:	9
Area Name:	ENTIRE FACILITY
Actual Date:	19910401
Action:	CA550 - Certification Of Remedy Completion Or Construction Completion
NAICS Code(s):	Not Reported
Original schedule date:	Not Reported
Schedule end date:	Not Reported
EPA ID:	CAD009111444
EPA Region:	9
Area Name:	ENTIRE FACILITY
Actual Date:	19910222
Action:	CA650 - Stabilization Construction Completed
NAICS Code(s):	Not Reported
Original schedule date:	Not Reported
Schedule end date:	Not Reported
EPA ID:	CAD009111444
EPA Region:	9
Area Name:	ENTIRE FACILITY
Actual Date:	19910222
Action:	CA400 - Date For Remedy Selection (CM Imposed)
NAICS Code(s):	Not Reported
Original schedule date:	19910222
Schedule end date:	Not Reported
EPA ID:	CAD009111444
EPA Region:	9
Area Name:	ENTIRE FACILITY
Actual Date:	19910222
Action:	CA200 - RFI Approved
NAICS Code(s):	Not Reported
Original schedule date:	Not Reported
Schedule end date:	Not Reported
EPA ID:	CAD009111444
EPA Region:	9
Area Name:	ENTIRE FACILITY
Actual Date:	19910222
Action:	CA400 - Date For Remedy Selection (CM Imposed)

MAP FINDINGS

TELEDYNE SEMICONDUCTOR, 1300 TERRA BELLA AVE, MOUNTAIN VIEW, CA 94043 (Continued)

NAICS Code(s):	Not Reported
Original schedule date:	Not Reported
Schedule end date:	Not Reported
EPA ID:	CAD009111444
EPA Region:	9
Area Name:	ENTIRE FACILITY
Actual Date:	19910222
Action:	CA350 - CMS Approved
NAICS Code(s):	Not Reported
Original schedule date:	Not Reported
Schedule end date:	Not Reported
EPA ID:	CAD009111444
EPA Region:	9
Area Name:	ENTIRE FACILITY
Actual Date:	19890501
Action:	CA150 - RFI Workplan Approved
NAICS Code(s):	Not Reported
Original schedule date:	Not Reported
Schedule end date:	Not Reported
EPA ID:	CAD009111444
EPA Region:	9
Area Name:	ENTIRE FACILITY
Actual Date:	19890501
Action:	CA300 - CMS Workplan Approved
NAICS Code(s):	Not Reported
Original schedule date:	Not Reported
Schedule end date:	Not Reported
EPA ID:	CAD009111444
EPA Region:	9
Area Name:	ENTIRE FACILITY
Actual Date:	19860219
Action:	CA600SR - Stabilization Measures Implemented, Primary measure is source removal and/or treatment
NAICS Code(s):	Not Reported
Original schedule date:	Not Reported
Schedule end date:	Not Reported
EPA ID:	CAD009111444
EPA Region:	9
Area Name:	ENTIRE FACILITY
Actual Date:	19860219
Action:	CA600GW - Stabilization Measures Implemented, Groundwater extraction and treatment
NAICS Code(s):	Not Reported
Original schedule date:	Not Reported
Schedule end date:	Not Reported
EPA ID:	CAD009111444
EPA Region:	9
Area Name:	ENTIRE FACILITY
Actual Date:	19860219

MAP FINDINGS

TELEDYNE SEMICONDUCTOR, 1300 TERRA BELLA AVE, MOUNTAIN VIEW, CA 94043 (Continued)

Action: CA100 - RFI Imposition
 NAICS Code(s): Not Reported
 Original schedule date: Not Reported
 Schedule end date: Not Reported

EPA ID: CAD009111444
 EPA Region: 9
 Area Name: ENTIRE FACILITY
 Actual Date: 19860219
 Action: CA250 - CMS Imposition
 NAICS Code(s): Not Reported
 Original schedule date: Not Reported
 Schedule end date: Not Reported

EPA ID: CAD009111444
 EPA Region: 9
 Area Name: ENTIRE FACILITY
 Actual Date: 19840801
 Action: CA049SI
 NAICS Code(s): Not Reported
 Original schedule date: Not Reported
 Schedule end date: Not Reported

EPA ID: CAD009111444
 EPA Region: 9
 Area Name: ENTIRE FACILITY
 Actual Date: 19840801
 Action: CA050 - RFA Completed
 NAICS Code(s): Not Reported
 Original schedule date: Not Reported
 Schedule end date: Not Reported

EPA ID: CAD009111444
 EPA Region: 9
 Area Name: ENTIRE FACILITY
 Actual Date: 19840701
 Action: CA029SF
 NAICS Code(s): Not Reported
 Original schedule date: Not Reported
 Schedule end date: Not Reported

EPA ID: CAD009111444
 EPA Region: 9
 Area Name: ENTIRE FACILITY
 Actual Date: 19840701
 Action: CA049PA
 NAICS Code(s): Not Reported
 Original schedule date: 19890215
 Schedule end date: Not Reported

EPA ID: CAD009111444
 EPA Region: 9
 Area Name: ENTIRE FACILITY

MAP FINDINGS

TELEDYNE SEMICONDUCTOR, 1300 TERRA BELLA AVE, MOUNTAIN VIEW, CA 94043 (Continued)

Actual Date:	19840701
Action:	CA075HI - CA Prioritization, Facility or area was assigned a high corrective action priority
NAICS Code(s):	Not Reported
Original schedule date:	Not Reported
Schedule end date:	Not Reported
EPA ID:	CAD009111444
EPA Region:	9
Area Name:	ENTIRE FACILITY
Actual Date:	19840701
Action:	CA074HI
NAICS Code(s):	Not Reported
Original schedule date:	Not Reported
Schedule end date:	Not Reported

US ENG CONTROLS: Federal institutional controls / engineering controls registries

EPA ID:	CAD009111444
Site ID:	0901134
Name:	TELEDYNE SEMICONDUCTOR
Address:	1300 TERRA BELLA AVE MOUNTAIN VIEW, CA 94043

EPA Region:	09
County:	SANTA CLARA
Event Code:	Not Reported
Actual Date:	03/31/1991
Contact Name:	Not Reported
Contact Phone and Ext:	Not Reported
Event Code Description:	Not Reported

Action ID:	001
Action Name:	RECORD OF DECISION
Action Completion date:	03/22/1991
Operable Unit:	01
Contaminated Media :	Groundwater
Engineering Control:	Air Stripping
Contact Name:	Not Reported
Contact Phone and Ext:	Not Reported
Event Code Description:	Not Reported

Action ID:	001
Action Name:	RECORD OF DECISION
Action Completion date:	03/22/1991
Operable Unit:	01
Contaminated Media :	Groundwater
Engineering Control:	Carbon Adsorption
Contact Name:	Not Reported
Contact Phone and Ext:	Not Reported
Event Code Description:	Not Reported

Action ID:	001
Action Name:	RECORD OF DECISION

MAP FINDINGS

TELEDYNE SEMICONDUCTOR, 1300 TERRA BELLA AVE, MOUNTAIN VIEW, CA 94043 (Continued)

Action Completion date: 03/22/1991
 Operable Unit: 01
 Contaminated Media : Groundwater
 Engineering Control: Discharge
 Contact Name: Not Reported
 Contact Phone and Ext: Not Reported
 Event Code Description: Not Reported

Action ID: 001
 Action Name: RECORD OF DECISION
 Action Completion date: 03/22/1991
 Operable Unit: 01
 Contaminated Media : Groundwater
 Engineering Control: Extraction
 Contact Name: Not Reported
 Contact Phone and Ext: Not Reported
 Event Code Description: Not Reported

Action ID: 001
 Action Name: RECORD OF DECISION
 Action Completion date: 03/22/1991
 Operable Unit: 01
 Contaminated Media : Groundwater
 Engineering Control: Operations & Maintenance (O&M)
 Contact Name: Not Reported
 Contact Phone and Ext: Not Reported
 Event Code Description: Not Reported

Action ID: 001
 Action Name: RECORD OF DECISION
 Action Completion date: 03/22/1991
 Operable Unit: 01
 Contaminated Media : Groundwater
 Engineering Control: Publicly Owned Treatment Works (POTW)
 Contact Name: Not Reported
 Contact Phone and Ext: Not Reported
 Event Code Description: Not Reported

RCRA NonGen / NLR: Other Ascertainable Records

Date form received by agency: 04/03/2001
 Facility name: MICROCHIP TECHNOLOGY INC
 Facility address: 1300 TERRA BELLA AVE
 MOUNTAIN VIEW, CA 94043-1836

 EPA ID: CAD009111444
 Mailing address: 3400 GARRETT DR
 SANTA CLARA, CA 95054

 Contact: ALAN P ABBOTT
 Contact address: 3400 GARRETT DR
 SANTA CLARA, CA 95054

MAP FINDINGS

TELEDYNE SEMICONDUCTOR, 1300 TERRA BELLA AVE, MOUNTAIN VIEW, CA 94043 (Continued)

Contact country:	US
Contact telephone:	480-792-7444
Contact email:	Not Reported
EPA Region:	09
Land type:	Private
Classification:	Non-Generator
Description:	Handler: Non-Generators do not presently generate hazardous waste

Owner/Operator Summary:

Owner/operator name:	TELEDYNE, INC.
Owner/operator address:	1901 AVENUE OF THE STARS CITY NOT REPORTED, CA 99999
Owner/operator country:	Not Reported
Owner/operator telephone:	213-277-3311
Owner/operator email:	Not Reported
Owner/operator fax:	Not Reported
Owner/operator extension:	Not Reported
Legal status:	Private
Owner/Operator Type:	Operator
Owner/Op start date:	Not Reported
Owner/Op end date:	Not Reported
Owner/operator name:	MICROCHIP TECHNOLOGY INC
Owner/operator address:	2355 W CHANDLER BLVD CHANDLER, AZ 85224
Owner/operator country:	Not Reported
Owner/operator telephone:	480-792-7200
Owner/operator email:	Not Reported
Owner/operator fax:	Not Reported
Owner/operator extension:	Not Reported
Legal status:	Private
Owner/Operator Type:	Owner
Owner/Op start date:	Not Reported
Owner/Op end date:	Not Reported

Handler Activities Summary:

U.S. importer of hazardous waste:	No
Mixed waste (haz. and radioactive):	No
Recycler of hazardous waste:	No
Transporter of hazardous waste:	No
Treater, storer or disposer of HW:	No
Underground injection activity:	No
On-site burner exemption:	No
Furnace exemption:	No
Used oil fuel burner:	No
Used oil processor:	No
User oil refiner:	No
Used oil fuel marketer to burner:	No
Used oil Specification marketer:	No

MAP FINDINGS

TELEDYNE SEMICONDUCTOR, 1300 TERRA BELLA AVE, MOUNTAIN VIEW, CA 94043 (Continued)

Used oil transfer facility:	No
Used oil transporter:	No
. Waste code:	D001
. Waste name:	IGNITABLE HAZARDOUS WASTES ARE THOSE WASTES WHICH HAVE A FLASHPOINT OF LESS THAN 140 DEGREES FAHRENHEIT AS DETERMINED BY A PENSKEY-MARTENS CLOSED CUP FLASH POINT TESTER. ANOTHER METHOD OF DETERMINING THE FLASH POINT OF A WASTE IS TO REVIEW THE MATERIAL SAFETY DATA SHEET, WHICH CAN BE OBTAINED FROM THE MANUFACTURER OR DISTRIBUTOR OF THE MATERIAL. LACQUER THINNER IS AN EXAMPLE OF A COMMONLY USED SOLVENT WHICH WOULD BE CONSIDERED AS IGNITABLE HAZARDOUS WASTE.
. Waste code:	D002
. Waste name:	A WASTE WHICH HAS A PH OF LESS THAN 2 OR GREATER THAN 12.5 IS CONSIDERED TO BE A CORROSIVE HAZARDOUS WASTE. SODIUM HYDROXIDE, A CAUSTIC SOLUTION WITH A HIGH PH, IS OFTEN USED BY INDUSTRIES TO CLEAN OR DEGREASE PARTS. HYDROCHLORIC ACID, A SOLUTION WITH A LOW PH, IS USED BY MANY INDUSTRIES TO CLEAN METAL PARTS PRIOR TO PAINTING. WHEN THESE CAUSTIC OR ACID SOLUTIONS BECOME CONTAMINATED AND MUST BE DISPOSED, THE WASTE WOULD BE A CORROSIVE HAZARDOUS WASTE.
. Waste code:	D007
. Waste name:	CHROMIUM
. Waste code:	D008
. Waste name:	LEAD
. Waste code:	F003
. Waste name:	THE FOLLOWING SPENT NON-HALOGENATED SOLVENTS: XYLENE, ACETONE, ETHYL ACETATE, ETHYL BENZENE, ETHYL ETHER, METHYL ISOBUTYL KETONE, N-BUTYL ALCOHOL, CYCLOHEXANONE, AND METHANOL; ALL SPENT SOLVENT MIXTURES/BLENDS CONTAINING, BEFORE USE, ONLY THE ABOVE SPENT NON-HALOGENATED SOLVENTS; AND ALL SPENT SOLVENT MIXTURES/BLENDS CONTAINING, BEFORE USE, ONE OR MORE OF THE ABOVE NON-HALOGENATED SOLVENTS, AND, A TOTAL OF TEN PERCENT OR MORE (BY VOLUME) OF ONE OR MORE OF THOSE SOLVENTS LISTED IN F001, F002, F004, AND F005, AND STILL BOTTOMS FROM THE RECOVERY OF THESE SPENT SOLVENTS AND SPENT SOLVENT MIXTURES.

Historical Generators:

Date form received by agency:	09/01/1996
Site name:	MICROCHIP TECHNOLOGY INC
Classification:	Large Quantity Generator
Date form received by agency:	02/21/1992
Site name:	TELEDYNE COMPONENTS
Classification:	Small Quantity Generator
Date form received by agency:	03/30/1990
Site name:	TELEDYNE COMPONENTS
Classification:	Large Quantity Generator

Corrective Action Summary:

Event date:	07/01/1984
Event:	NCAPS RANKING/PRIORITY
Event date:	07/01/1984
Event:	LEAD AGENCY DETERMINATION
Event date:	07/01/1984
Event:	CA PRIORITIZATION-HIGH CA PRIORITY
Event date:	07/01/1984

MAP FINDINGS

TELEDYNE SEMICONDUCTOR, 1300 TERRA BELLA AVE, MOUNTAIN VIEW, CA 94043 (Continued)

Event:	PA OR CERCLA INSPECTION
Event date:	08/01/1984
Event:	RFA COMPLETED
Event date:	08/01/1984
Event:	PA OR CERCLA INSPECTION
Event date:	02/19/1986
Event:	STABILIZATION/INTERIM MEASURES DECISION-GROUNDWATER EXTRACTION & TREATMENT
Event date:	02/19/1986
Event:	INVESTIGATION IMPOSITION
Event date:	02/19/1986
Event:	STABILIZATION/INTERIM MEASURES DECISION-PRIMARY MEAS IS SOURCE REMOVL &/OR TRT
Event date:	02/19/1986
Event:	CMS IMPOSITION
Event date:	05/01/1989
Event:	INVESTIGATION WORKPLAN APPROVED
Event date:	05/01/1989
Event:	CMS WORKPLAN APPROVED
Event date:	02/22/1991
Event:	REMEDY DECISION
Event date:	02/22/1991
Event:	REMEDY DECISION
Event date:	02/22/1991
Event:	INVESTIGATION COMPLETE
Event date:	02/22/1991
Event:	CMS COMPLETE
Event date:	02/22/1991
Event:	STABILIZATION CONSTRUCTION COMPLETED
Event date:	04/01/1991
Event:	REMEDY CONSTRUCTION-REMEDY CONSTRUCTED
Event date:	04/01/1991
Event:	REMEDY CONSTRUCTION
Event date:	10/07/1994
Event:	REFERRED TO A NON-RCRA AUTHORITY-REFERRED TO CERCLA
Event date:	10/07/1994
Event:	CA PRIORITIZATION-MEDIUM CA PRIORITY
Event date:	09/26/1997
Event:	STABILIZATION MEASURES EVALUATION-FACILITY NOT AMENABLE TO STABILIZATION
Event date:	09/26/1997
Event:	REFERRED TO A NON-RCRA AUTHORITY
Event date:	09/26/1997

MAP FINDINGS

TELEDYNE SEMICONDUCTOR, 1300 TERRA BELLA AVE, MOUNTAIN VIEW, CA 94043 (Continued)

Event:	RELEASE TO GW CONTROLLED DETERMINATION-YES, APPLICABLE AS OF THIS DATE
Event date:	09/26/1997
Event:	HUMAN EXPOSURES CONTROLLED DETERMINATION-YES, APPLICABLE AS OF THIS DATE
Event date:	12/28/2000
Event:	HUMAN EXPOSURES CONTROLLED DETERMINATION-YES, APPLICABLE AS OF THIS DATE
Event date:	12/28/2000
Event:	HUMAN EXPOSURES CONTROLLED DETERMINATION-YES, APPLICABLE AS OF THIS DATE
Event date:	12/28/2000
Event:	RELEASE TO GW CONTROLLED DETERMINATION-YES, APPLICABLE AS OF THIS DATE
Event date:	12/28/2000
Event:	RELEASE TO GW CONTROLLED DETERMINATION-YES, APPLICABLE AS OF THIS DATE

Facility Has Received Notices of Violations:

Regulation violated:	Not Reported
Area of violation:	TSD - Financial Requirements
Date violation determined:	05/14/1992
Date achieved compliance:	01/01/1993
Violation lead agency:	EPA
Enforcement action:	Not Reported
Enforcement action date:	Not Reported
Enf. disposition status:	Not Reported
Enf. disp. status date:	Not Reported
Enforcement lead agency:	Not Reported
Proposed penalty amount:	Not Reported
Final penalty amount:	Not Reported
Paid penalty amount:	Not Reported
Regulation violated:	Not Reported
Area of violation:	TSD - General Facility Standards
Date violation determined:	03/09/1992
Date achieved compliance:	02/09/1994
Violation lead agency:	State
Enforcement action:	FINAL 3008(A) COMPLIANCE ORDER
Enforcement action date:	08/23/1994
Enf. disposition status:	Not Reported
Enf. disp. status date:	Not Reported
Enforcement lead agency:	State
Proposed penalty amount:	Not Reported
Final penalty amount:	5000
Paid penalty amount:	5000
Regulation violated:	Not Reported
Area of violation:	Generators - General
Date violation determined:	03/09/1992
Date achieved compliance:	06/24/1993
Violation lead agency:	State
Enforcement action:	INITIAL 3008(A) COMPLIANCE
Enforcement action date:	04/02/1993

MAP FINDINGS

TELEDYNE SEMICONDUCTOR, 1300 TERRA BELLA AVE, MOUNTAIN VIEW, CA 94043 (Continued)

Enf. disposition status:	Not Reported
Enf. disp. status date:	Not Reported
Enforcement lead agency:	State
Proposed penalty amount:	Not Reported
Final penalty amount:	Not Reported
Paid penalty amount:	Not Reported
Regulation violated:	Not Reported
Area of violation:	TSD - Tank System Standards
Date violation determined:	03/09/1992
Date achieved compliance:	02/09/1994
Violation lead agency:	State
Enforcement action:	WRITTEN INFORMAL
Enforcement action date:	03/10/1992
Enf. disposition status:	Not Reported
Enf. disp. status date:	Not Reported
Enforcement lead agency:	State
Proposed penalty amount:	Not Reported
Final penalty amount:	Not Reported
Paid penalty amount:	Not Reported
Regulation violated:	Not Reported
Area of violation:	TSD - Closure/Post-Closure
Date violation determined:	03/09/1992
Date achieved compliance:	02/09/1994
Violation lead agency:	State
Enforcement action:	WRITTEN INFORMAL
Enforcement action date:	03/10/1992
Enf. disposition status:	Not Reported
Enf. disp. status date:	Not Reported
Enforcement lead agency:	State
Proposed penalty amount:	Not Reported
Final penalty amount:	Not Reported
Paid penalty amount:	Not Reported
Regulation violated:	Not Reported
Area of violation:	LDR - General
Date violation determined:	03/09/1992
Date achieved compliance:	05/17/1993
Violation lead agency:	State
Enforcement action:	INITIAL 3008(A) COMPLIANCE
Enforcement action date:	04/02/1993
Enf. disposition status:	Not Reported
Enf. disp. status date:	Not Reported
Enforcement lead agency:	State
Proposed penalty amount:	Not Reported
Final penalty amount:	Not Reported
Paid penalty amount:	Not Reported
Regulation violated:	Not Reported
Area of violation:	TSD - Manifest/Records/Reporting
Date violation determined:	03/09/1992

MAP FINDINGS

TELEDYNE SEMICONDUCTOR, 1300 TERRA BELLA AVE, MOUNTAIN VIEW, CA 94043 (Continued)

Date achieved compliance:	02/09/1994
Violation lead agency:	State
Enforcement action:	INITIAL 3008(A) COMPLIANCE
Enforcement action date:	04/02/1993
Enf. disposition status:	Not Reported
Enf. disp. status date:	Not Reported
Enforcement lead agency:	State
Proposed penalty amount:	Not Reported
Final penalty amount:	Not Reported
Paid penalty amount:	Not Reported
Regulation violated:	Not Reported
Area of violation:	LDR - General
Date violation determined:	03/09/1992
Date achieved compliance:	05/17/1993
Violation lead agency:	State
Enforcement action:	WRITTEN INFORMAL
Enforcement action date:	03/10/1992
Enf. disposition status:	Not Reported
Enf. disp. status date:	Not Reported
Enforcement lead agency:	State
Proposed penalty amount:	Not Reported
Final penalty amount:	Not Reported
Paid penalty amount:	Not Reported
Regulation violated:	Not Reported
Area of violation:	LDR - General
Date violation determined:	03/09/1992
Date achieved compliance:	05/17/1993
Violation lead agency:	State
Enforcement action:	FINAL 3008(A) COMPLIANCE ORDER
Enforcement action date:	08/23/1994
Enf. disposition status:	Not Reported
Enf. disp. status date:	Not Reported
Enforcement lead agency:	State
Proposed penalty amount:	Not Reported
Final penalty amount:	5000
Paid penalty amount:	5000
Regulation violated:	Not Reported
Area of violation:	TSD - Manifest/Records/Reporting
Date violation determined:	03/09/1992
Date achieved compliance:	02/09/1994
Violation lead agency:	State
Enforcement action:	FINAL 3008(A) COMPLIANCE ORDER
Enforcement action date:	08/23/1994
Enf. disposition status:	Not Reported
Enf. disp. status date:	Not Reported
Enforcement lead agency:	State
Proposed penalty amount:	Not Reported
Final penalty amount:	5000

MAP FINDINGS

TELEDYNE SEMICONDUCTOR, 1300 TERRA BELLA AVE, MOUNTAIN VIEW, CA 94043 (Continued)

Paid penalty amount:	5000
Regulation violated:	Not Reported
Area of violation:	TSD - General Facility Standards
Date violation determined:	03/09/1992
Date achieved compliance:	02/09/1994
Violation lead agency:	State
Enforcement action:	INITIAL 3008(A) COMPLIANCE
Enforcement action date:	04/02/1993
Enf. disposition status:	Not Reported
Enf. disp. status date:	Not Reported
Enforcement lead agency:	State
Proposed penalty amount:	Not Reported
Final penalty amount:	Not Reported
Paid penalty amount:	Not Reported
Regulation violated:	Not Reported
Area of violation:	TSD - General Facility Standards
Date violation determined:	03/09/1992
Date achieved compliance:	02/09/1994
Violation lead agency:	State
Enforcement action:	WRITTEN INFORMAL
Enforcement action date:	03/10/1992
Enf. disposition status:	Not Reported
Enf. disp. status date:	Not Reported
Enforcement lead agency:	State
Proposed penalty amount:	Not Reported
Final penalty amount:	Not Reported
Paid penalty amount:	Not Reported
Regulation violated:	Not Reported
Area of violation:	TSD - Tank System Standards
Date violation determined:	03/09/1992
Date achieved compliance:	02/09/1994
Violation lead agency:	State
Enforcement action:	FINAL 3008(A) COMPLIANCE ORDER
Enforcement action date:	08/23/1994
Enf. disposition status:	Not Reported
Enf. disp. status date:	Not Reported
Enforcement lead agency:	State
Proposed penalty amount:	Not Reported
Final penalty amount:	5000
Paid penalty amount:	5000
Regulation violated:	Not Reported
Area of violation:	TSD - Closure/Post-Closure
Date violation determined:	03/09/1992
Date achieved compliance:	02/09/1994
Violation lead agency:	State
Enforcement action:	INITIAL 3008(A) COMPLIANCE
Enforcement action date:	04/02/1993
Enf. disposition status:	Not Reported

MAP FINDINGS

TELEDYNE SEMICONDUCTOR, 1300 TERRA BELLA AVE, MOUNTAIN VIEW, CA 94043 (Continued)

Enf. disp. status date:	Not Reported
Enforcement lead agency:	State
Proposed penalty amount:	Not Reported
Final penalty amount:	Not Reported
Paid penalty amount:	Not Reported
Regulation violated:	Not Reported
Area of violation:	TSD - Financial Requirements
Date violation determined:	03/09/1992
Date achieved compliance:	02/09/1994
Violation lead agency:	State
Enforcement action:	WRITTEN INFORMAL
Enforcement action date:	03/10/1992
Enf. disposition status:	Not Reported
Enf. disp. status date:	Not Reported
Enforcement lead agency:	State
Proposed penalty amount:	Not Reported
Final penalty amount:	Not Reported
Paid penalty amount:	Not Reported
Regulation violated:	Not Reported
Area of violation:	TSD - Financial Requirements
Date violation determined:	03/09/1992
Date achieved compliance:	02/09/1994
Violation lead agency:	State
Enforcement action:	INITIAL 3008(A) COMPLIANCE
Enforcement action date:	04/02/1993
Enf. disposition status:	Not Reported
Enf. disp. status date:	Not Reported
Enforcement lead agency:	State
Proposed penalty amount:	Not Reported
Final penalty amount:	Not Reported
Paid penalty amount:	Not Reported
Regulation violated:	Not Reported
Area of violation:	Generators - Manifest
Date violation determined:	03/09/1992
Date achieved compliance:	06/24/1993
Violation lead agency:	State
Enforcement action:	WRITTEN INFORMAL
Enforcement action date:	03/10/1992
Enf. disposition status:	Not Reported
Enf. disp. status date:	Not Reported
Enforcement lead agency:	State
Proposed penalty amount:	Not Reported
Final penalty amount:	Not Reported
Paid penalty amount:	Not Reported
Regulation violated:	Not Reported
Area of violation:	TSD - Tank System Standards
Date violation determined:	03/09/1992
Date achieved compliance:	02/09/1994

MAP FINDINGS

TELEDYNE SEMICONDUCTOR, 1300 TERRA BELLA AVE, MOUNTAIN VIEW, CA 94043 (Continued)

Violation lead agency:	State
Enforcement action:	INITIAL 3008(A) COMPLIANCE
Enforcement action date:	04/02/1993
Enf. disposition status:	Not Reported
Enf. disp. status date:	Not Reported
Enforcement lead agency:	State
Proposed penalty amount:	Not Reported
Final penalty amount:	Not Reported
Paid penalty amount:	Not Reported
Regulation violated:	Not Reported
Area of violation:	TSD - Financial Requirements
Date violation determined:	03/09/1992
Date achieved compliance:	02/09/1994
Violation lead agency:	State
Enforcement action:	FINAL 3008(A) COMPLIANCE ORDER
Enforcement action date:	08/23/1994
Enf. disposition status:	Not Reported
Enf. disp. status date:	Not Reported
Enforcement lead agency:	State
Proposed penalty amount:	Not Reported
Final penalty amount:	5000
Paid penalty amount:	5000
Regulation violated:	Not Reported
Area of violation:	Generators - General
Date violation determined:	03/09/1992
Date achieved compliance:	06/24/1993
Violation lead agency:	State
Enforcement action:	FINAL 3008(A) COMPLIANCE ORDER
Enforcement action date:	08/23/1994
Enf. disposition status:	Not Reported
Enf. disp. status date:	Not Reported
Enforcement lead agency:	State
Proposed penalty amount:	Not Reported
Final penalty amount:	5000
Paid penalty amount:	5000
Regulation violated:	Not Reported
Area of violation:	Generators - Manifest
Date violation determined:	03/09/1992
Date achieved compliance:	06/24/1993
Violation lead agency:	State
Enforcement action:	INITIAL 3008(A) COMPLIANCE
Enforcement action date:	04/02/1993
Enf. disposition status:	Not Reported
Enf. disp. status date:	Not Reported
Enforcement lead agency:	State
Proposed penalty amount:	Not Reported
Final penalty amount:	Not Reported
Paid penalty amount:	Not Reported

MAP FINDINGS

TELEDYNE SEMICONDUCTOR, 1300 TERRA BELLA AVE, MOUNTAIN VIEW, CA 94043 (Continued)

Regulation violated:	Not Reported
Area of violation:	Generators - Manifest
Date violation determined:	03/09/1992
Date achieved compliance:	06/24/1993
Violation lead agency:	State
Enforcement action:	FINAL 3008(A) COMPLIANCE ORDER
Enforcement action date:	08/23/1994
Enf. disposition status:	Not Reported
Enf. disp. status date:	Not Reported
Enforcement lead agency:	State
Proposed penalty amount:	Not Reported
Final penalty amount:	5000
Paid penalty amount:	5000

Regulation violated:	Not Reported
Area of violation:	TSD - Closure/Post-Closure
Date violation determined:	03/09/1992
Date achieved compliance:	02/09/1994
Violation lead agency:	State
Enforcement action:	FINAL 3008(A) COMPLIANCE ORDER
Enforcement action date:	08/23/1994
Enf. disposition status:	Not Reported
Enf. disp. status date:	Not Reported
Enforcement lead agency:	State
Proposed penalty amount:	Not Reported
Final penalty amount:	5000
Paid penalty amount:	5000

Regulation violated:	Not Reported
Area of violation:	Generators - General
Date violation determined:	03/09/1992
Date achieved compliance:	06/24/1993
Violation lead agency:	State
Enforcement action:	WRITTEN INFORMAL
Enforcement action date:	03/10/1992
Enf. disposition status:	Not Reported
Enf. disp. status date:	Not Reported
Enforcement lead agency:	State
Proposed penalty amount:	Not Reported
Final penalty amount:	Not Reported
Paid penalty amount:	Not Reported

Regulation violated:	Not Reported
Area of violation:	TSD - Manifest/Records/Reporting
Date violation determined:	03/09/1992
Date achieved compliance:	02/09/1994
Violation lead agency:	State
Enforcement action:	WRITTEN INFORMAL
Enforcement action date:	03/10/1992
Enf. disposition status:	Not Reported
Enf. disp. status date:	Not Reported

MAP FINDINGS

TELEDYNE SEMICONDUCTOR, 1300 TERRA BELLA AVE, MOUNTAIN VIEW, CA 94043 (Continued)

Enforcement lead agency:	State
Proposed penalty amount:	Not Reported
Final penalty amount:	Not Reported
Paid penalty amount:	Not Reported
Regulation violated:	Not Reported
Area of violation:	LDR - General
Date violation determined:	12/20/1989
Date achieved compliance:	12/20/1989
Violation lead agency:	State
Enforcement action:	INITIAL 3008(A) COMPLIANCE
Enforcement action date:	04/02/1993
Enf. disposition status:	Not Reported
Enf. disp. status date:	Not Reported
Enforcement lead agency:	State
Proposed penalty amount:	Not Reported
Final penalty amount:	Not Reported
Paid penalty amount:	Not Reported
Regulation violated:	Not Reported
Area of violation:	TSD - General
Date violation determined:	12/20/1989
Date achieved compliance:	12/20/1989
Violation lead agency:	State
Enforcement action:	FINAL 3008(A) COMPLIANCE ORDER
Enforcement action date:	08/23/1994
Enf. disposition status:	Not Reported
Enf. disp. status date:	Not Reported
Enforcement lead agency:	State
Proposed penalty amount:	Not Reported
Final penalty amount:	5000
Paid penalty amount:	5000
Regulation violated:	Not Reported
Area of violation:	LDR - General
Date violation determined:	12/20/1989
Date achieved compliance:	12/20/1989
Violation lead agency:	State
Enforcement action:	FINAL 3008(A) COMPLIANCE ORDER
Enforcement action date:	08/23/1994
Enf. disposition status:	Not Reported
Enf. disp. status date:	Not Reported
Enforcement lead agency:	State
Proposed penalty amount:	Not Reported
Final penalty amount:	5000
Paid penalty amount:	5000
Regulation violated:	Not Reported
Area of violation:	TSD - General
Date violation determined:	12/20/1989
Date achieved compliance:	12/20/1989
Violation lead agency:	State

MAP FINDINGS

TELEDYNE SEMICONDUCTOR, 1300 TERRA BELLA AVE, MOUNTAIN VIEW, CA 94043 (Continued)

Enforcement action:	INITIAL 3008(A) COMPLIANCE
Enforcement action date:	04/02/1993
Enf. disposition status:	Not Reported
Enf. disp. status date:	Not Reported
Enforcement lead agency:	State
Proposed penalty amount:	Not Reported
Final penalty amount:	Not Reported
Paid penalty amount:	Not Reported

Regulation violated:	Not Reported
Area of violation:	TSD - General
Date violation determined:	12/21/1988
Date achieved compliance:	02/09/1994

Violation lead agency:	State
Enforcement action:	WRITTEN INFORMAL
Enforcement action date:	03/15/1989
Enf. disposition status:	Not Reported
Enf. disp. status date:	Not Reported
Enforcement lead agency:	State
Proposed penalty amount:	Not Reported
Final penalty amount:	Not Reported
Paid penalty amount:	Not Reported

Regulation violated:	Not Reported
Area of violation:	LDR - General
Date violation determined:	12/21/1988
Date achieved compliance:	05/17/1993
Violation lead agency:	State
Enforcement action:	WRITTEN INFORMAL
Enforcement action date:	03/15/1989
Enf. disposition status:	Not Reported
Enf. disp. status date:	Not Reported
Enforcement lead agency:	State
Proposed penalty amount:	Not Reported
Final penalty amount:	Not Reported
Paid penalty amount:	Not Reported

Regulation violated:	Not Reported
Area of violation:	TSD - Closure/Post-Closure
Date violation determined:	12/21/1988
Date achieved compliance:	12/20/1989
Violation lead agency:	State
Enforcement action:	WRITTEN INFORMAL
Enforcement action date:	03/15/1989
Enf. disposition status:	Not Reported
Enf. disp. status date:	Not Reported
Enforcement lead agency:	State
Proposed penalty amount:	Not Reported
Final penalty amount:	Not Reported
Paid penalty amount:	Not Reported

Regulation violated:	Not Reported
----------------------	--------------

MAP FINDINGS

TELEDYNE SEMICONDUCTOR, 1300 TERRA BELLA AVE, MOUNTAIN VIEW, CA 94043 (Continued)

Area of violation: LDR - General
 Date violation determined: 12/21/1988
 Date achieved compliance: 05/17/1993
 Violation lead agency: State
 Enforcement action: FINAL 3008(A) COMPLIANCE ORDER
 Enforcement action date: 08/23/1994
 Enf. disposition status: Not Reported
 Enf. disp. status date: Not Reported
 Enforcement lead agency: State
 Proposed penalty amount: Not Reported
 Final penalty amount: 5000
 Paid penalty amount: 5000

Regulation violated: Not Reported
 Area of violation: TSD - Closure/Post-Closure
 Date violation determined: 12/21/1988
 Date achieved compliance: 12/20/1989
 Violation lead agency: State
 Enforcement action: FINAL 3008(A) COMPLIANCE ORDER
 Enforcement action date: 08/23/1994
 Enf. disposition status: Not Reported
 Enf. disp. status date: Not Reported
 Enforcement lead agency: State
 Proposed penalty amount: Not Reported
 Final penalty amount: 5000
 Paid penalty amount: 5000

Regulation violated: Not Reported
 Area of violation: LDR - General
 Date violation determined: 12/21/1988
 Date achieved compliance: 01/28/1992
 Violation lead agency: State
 Enforcement action: WRITTEN INFORMAL
 Enforcement action date: 03/15/1989
 Enf. disposition status: Not Reported
 Enf. disp. status date: Not Reported
 Enforcement lead agency: State
 Proposed penalty amount: Not Reported
 Final penalty amount: Not Reported
 Paid penalty amount: Not Reported

Regulation violated: Not Reported
 Area of violation: TSD - General
 Date violation determined: 12/21/1988
 Date achieved compliance: 02/09/1994
 Violation lead agency: State
 Enforcement action: FINAL 3008(A) COMPLIANCE ORDER
 Enforcement action date: 08/23/1994
 Enf. disposition status: Not Reported
 Enf. disp. status date: Not Reported
 Enforcement lead agency: State

MAP FINDINGS

TELEDYNE SEMICONDUCTOR, 1300 TERRA BELLA AVE, MOUNTAIN VIEW, CA 94043 (Continued)

Proposed penalty amount:	Not Reported
Final penalty amount:	5000
Paid penalty amount:	5000
Regulation violated:	Not Reported
Area of violation:	LDR - General
Date violation determined:	12/21/1988
Date achieved compliance:	01/28/1992
Violation lead agency:	State
Enforcement action:	FINAL 3008(A) COMPLIANCE ORDER
Enforcement action date:	08/23/1994
Enf. disposition status:	Not Reported
Enf. disp. status date:	Not Reported
Enforcement lead agency:	State
Proposed penalty amount:	Not Reported
Final penalty amount:	5000
Paid penalty amount:	5000
Regulation violated:	Not Reported
Area of violation:	TSD - Closure/Post-Closure
Date violation determined:	12/10/1986
Date achieved compliance:	12/20/1989
Violation lead agency:	State
Enforcement action:	Not Reported
Enforcement action date:	Not Reported
Enf. disposition status:	Not Reported
Enf. disp. status date:	Not Reported
Enforcement lead agency:	Not Reported
Proposed penalty amount:	Not Reported
Final penalty amount:	Not Reported
Paid penalty amount:	Not Reported
Regulation violated:	Not Reported
Area of violation:	TSD - Closure/Post-Closure
Date violation determined:	12/10/1986
Date achieved compliance:	12/20/1989
Violation lead agency:	State
Enforcement action:	WRITTEN INFORMAL
Enforcement action date:	10/02/1987
Enf. disposition status:	Not Reported
Enf. disp. status date:	Not Reported
Enforcement lead agency:	State
Proposed penalty amount:	Not Reported
Final penalty amount:	Not Reported
Paid penalty amount:	Not Reported
Regulation violated:	Not Reported
Area of violation:	TSD - General
Date violation determined:	12/10/1986
Date achieved compliance:	12/20/1989
Violation lead agency:	State
Enforcement action:	Not Reported

MAP FINDINGS

TELEDYNE SEMICONDUCTOR, 1300 TERRA BELLA AVE, MOUNTAIN VIEW, CA 94043 (Continued)

Enforcement action date:	Not Reported
Enf. disposition status:	Not Reported
Enf. disp. status date:	Not Reported
Enforcement lead agency:	Not Reported
Proposed penalty amount:	Not Reported
Final penalty amount:	Not Reported
Paid penalty amount:	Not Reported
Regulation violated:	Not Reported
Area of violation:	TSD - General
Date violation determined:	12/10/1986
Date achieved compliance:	12/20/1989
Violation lead agency:	State
Enforcement action:	WRITTEN INFORMAL
Enforcement action date:	10/02/1987
Enf. disposition status:	Not Reported
Enf. disp. status date:	Not Reported
Enforcement lead agency:	State
Proposed penalty amount:	Not Reported
Final penalty amount:	Not Reported
Paid penalty amount:	Not Reported
Regulation violated:	Not Reported
Area of violation:	TSD - General
Date violation determined:	12/10/1986
Date achieved compliance:	12/20/1989
Violation lead agency:	State
Enforcement action:	INITIAL 3008(A) COMPLIANCE
Enforcement action date:	04/02/1993
Enf. disposition status:	Not Reported
Enf. disp. status date:	Not Reported
Enforcement lead agency:	State
Proposed penalty amount:	Not Reported
Final penalty amount:	Not Reported
Paid penalty amount:	Not Reported
Regulation violated:	Not Reported
Area of violation:	TSD - General
Date violation determined:	12/10/1986
Date achieved compliance:	12/20/1989
Violation lead agency:	State
Enforcement action:	FINAL 3008(A) COMPLIANCE ORDER
Enforcement action date:	08/23/1994
Enf. disposition status:	Not Reported
Enf. disp. status date:	Not Reported
Enforcement lead agency:	State
Proposed penalty amount:	Not Reported
Final penalty amount:	5000
Paid penalty amount:	5000
Regulation violated:	Not Reported
Area of violation:	TSD - Closure/Post-Closure

MAP FINDINGS

TELEDYNE SEMICONDUCTOR, 1300 TERRA BELLA AVE, MOUNTAIN VIEW, CA 94043 (Continued)

Date violation determined:	12/10/1986
Date achieved compliance:	12/20/1989
Violation lead agency:	State
Enforcement action:	INITIAL 3008(A) COMPLIANCE
Enforcement action date:	04/02/1993
Enf. disposition status:	Not Reported
Enf. disp. status date:	Not Reported
Enforcement lead agency:	State
Proposed penalty amount:	Not Reported
Final penalty amount:	Not Reported
Paid penalty amount:	Not Reported
Regulation violated:	Not Reported
Area of violation:	TSD - Closure/Post-Closure
Date violation determined:	12/10/1986
Date achieved compliance:	12/20/1989
Violation lead agency:	State
Enforcement action:	FINAL 3008(A) COMPLIANCE ORDER
Enforcement action date:	08/23/1994
Enf. disposition status:	Not Reported
Enf. disp. status date:	Not Reported
Enforcement lead agency:	State
Proposed penalty amount:	Not Reported
Final penalty amount:	5000
Paid penalty amount:	5000

Evaluation Action Summary:

Evaluation date:	06/20/1996
Evaluation:	COMPLIANCE EVALUATION INSPECTION ON-SITE
Area of violation:	Not Reported
Date achieved compliance:	Not Reported
Evaluation lead agency:	State
Evaluation date:	02/09/1994
Evaluation:	COMPLIANCE EVALUATION INSPECTION ON-SITE
Area of violation:	Not Reported
Date achieved compliance:	Not Reported
Evaluation lead agency:	State
Evaluation date:	05/14/1992
Evaluation:	FINANCIAL RECORD REVIEW
Area of violation:	TSD - Financial Requirements
Date achieved compliance:	01/01/1993
Evaluation lead agency:	EPA Contractor/Grantee
Evaluation date:	01/28/1992
Evaluation:	COMPLIANCE EVALUATION INSPECTION ON-SITE
Area of violation:	TSD - Manifest/Records/Reporting
Date achieved compliance:	02/09/1994
Evaluation lead agency:	State
Evaluation date:	01/28/1992

MAP FINDINGS

TELEDYNE SEMICONDUCTOR, 1300 TERRA BELLA AVE, MOUNTAIN VIEW, CA 94043 (Continued)

Evaluation:	COMPLIANCE EVALUATION INSPECTION ON-SITE
Area of violation:	Generators - General
Date achieved compliance:	06/24/1993
Evaluation lead agency:	State
Evaluation date:	01/28/1992
Evaluation:	COMPLIANCE EVALUATION INSPECTION ON-SITE
Area of violation:	TSD - Tank System Standards
Date achieved compliance:	02/09/1994
Evaluation lead agency:	State
Evaluation date:	01/28/1992
Evaluation:	COMPLIANCE EVALUATION INSPECTION ON-SITE
Area of violation:	Generators - Manifest
Date achieved compliance:	06/24/1993
Evaluation lead agency:	State
Evaluation date:	01/28/1992
Evaluation:	COMPLIANCE EVALUATION INSPECTION ON-SITE
Area of violation:	TSD - Closure/Post-Closure
Date achieved compliance:	02/09/1994
Evaluation lead agency:	State
Evaluation date:	01/28/1992
Evaluation:	COMPLIANCE EVALUATION INSPECTION ON-SITE
Area of violation:	LDR - General
Date achieved compliance:	05/17/1993
Evaluation lead agency:	State
Evaluation date:	01/28/1992
Evaluation:	COMPLIANCE EVALUATION INSPECTION ON-SITE
Area of violation:	TSD - Financial Requirements
Date achieved compliance:	02/09/1994
Evaluation lead agency:	State
Evaluation date:	01/28/1992
Evaluation:	COMPLIANCE EVALUATION INSPECTION ON-SITE
Area of violation:	TSD - General Facility Standards
Date achieved compliance:	02/09/1994
Evaluation lead agency:	State
Evaluation date:	12/20/1989
Evaluation:	COMPLIANCE EVALUATION INSPECTION ON-SITE
Area of violation:	LDR - General
Date achieved compliance:	12/20/1989
Evaluation lead agency:	State
Evaluation date:	12/20/1989
Evaluation:	COMPLIANCE EVALUATION INSPECTION ON-SITE
Area of violation:	TSD - General
Date achieved compliance:	12/20/1989
Evaluation lead agency:	State
Evaluation date:	12/08/1989

MAP FINDINGS

TELEDYNE SEMICONDUCTOR, 1300 TERRA BELLA AVE, MOUNTAIN VIEW, CA 94043 (Continued)

Evaluation:	FINANCIAL RECORD REVIEW
Area of violation:	Not Reported
Date achieved compliance:	Not Reported
Evaluation lead agency:	State
Evaluation date:	12/21/1988
Evaluation:	COMPLIANCE EVALUATION INSPECTION ON-SITE
Area of violation:	TSD - Closure/Post-Closure
Date achieved compliance:	12/20/1989
Evaluation lead agency:	State
Evaluation date:	12/21/1988
Evaluation:	COMPLIANCE EVALUATION INSPECTION ON-SITE
Area of violation:	LDR - General
Date achieved compliance:	05/17/1993
Evaluation lead agency:	State
Evaluation date:	12/21/1988
Evaluation:	COMPLIANCE EVALUATION INSPECTION ON-SITE
Area of violation:	TSD - General
Date achieved compliance:	02/09/1994
Evaluation lead agency:	State
Evaluation date:	12/21/1988
Evaluation:	COMPLIANCE EVALUATION INSPECTION ON-SITE
Area of violation:	LDR - General
Date achieved compliance:	01/28/1992
Evaluation lead agency:	State
Evaluation date:	12/15/1988
Evaluation:	FINANCIAL RECORD REVIEW
Area of violation:	Not Reported
Date achieved compliance:	Not Reported
Evaluation lead agency:	State
Evaluation date:	12/10/1986
Evaluation:	COMPLIANCE EVALUATION INSPECTION ON-SITE
Area of violation:	TSD - General
Date achieved compliance:	12/20/1989
Evaluation lead agency:	State
Evaluation date:	12/10/1986
Evaluation:	COMPLIANCE EVALUATION INSPECTION ON-SITE
Area of violation:	TSD - Closure/Post-Closure
Date achieved compliance:	12/20/1989
Evaluation lead agency:	State

ROD: Other Ascertainable Records

Full-text of USEPA Record of Decision(s) is available from EDR.

FINDS: Other Ascertainable Records

Registry ID: 110058354025

MAP FINDINGS

TELEDYNE SEMICONDUCTOR, 1300 TERRA BELLA AVE, MOUNTAIN VIEW, CA 94043 (Continued)

Environmental Interest/Information System:

AIR EMISSIONS CLASSIFICATION UNKNOWN

The FINDS: database contains 0 additional records for this site. Please contact your EDR Account Executive for more information.

INTEL CORPORATION 365 MIDDLEFIELD RD, MOUNTAIN VIEW, CA, 94043			1000203455
Region	ENE 1/3 - 1/2	(2091 ft. / 0.396 mi.)	Federal NPL site list
			Federal CERCLIS list Federal RCRA generators list Federal institutional controls / engineering controls registries Other Ascertainable Records

Worksheet:

NPL: Federal NPL site list

EPA ID: CAD061620217
 Cerclis ID: 901482
 EPA Region: 9
 Federal: N
 Final Date: 1986-06-10 00:00:00
 Site Score: 29.760000000000002
 Latitude: 37.3962
 Longitude: -122.0566

Category Details:

NPL Status: Currently on the Final NPL
 Category Description: Depth To Aquifer-> 100 Feet
 Category Value: 260
 NPL Status: Currently on the Final NPL
 Category Description: Distance To Nearest Population-> 0 And <= 1/4 Mile
 Category Value: 1000

Site Details:

Site Name: INTEL CORP. (MOUNTAIN VIEW PLANT)
 Site Status: Final
 Site Zip: 94040
 Site City: MOUNTAIN VIEW
 Site State: CA
 Federal Site: No
 Site County: SANTA CLARA
 EPA Region: 09
 Date Proposed: 10/15/84
 Date Deleted: Not Reported
 Date Finalized: 06/10/86

Substance Details:

MAP FINDINGS

INTEL CORPORATION, 365 MIDDLEFIELD RD, MOUNTAIN VIEW, CA 94043 (Continued)

NPL Status:	Currently on the Final NPL
Substance ID:	Not Reported
Substance:	Not Reported
CAS #:	Not Reported
Pathway:	Not Reported
Scoring:	Not Reported
NPL Status:	Currently on the Final NPL
Substance ID:	U043
Substance:	VINYL CHLORIDE
CAS #:	75-01-4
Pathway:	GROUND WATER PATHWAY
Scoring:	3
NPL Status:	Currently on the Final NPL
Substance ID:	U078
Substance:	DICHLOROETHENE, 1,1-
CAS #:	75-35-4
Pathway:	GROUND WATER PATHWAY
Scoring:	3
NPL Status:	Currently on the Final NPL
Substance ID:	U228
Substance:	TRICHLOROETHYLENE (TCE)
CAS #:	79-01-6
Pathway:	GROUND WATER PATHWAY
Scoring:	2
NPL Status:	Currently on the Final NPL
Substance ID:	U239
Substance:	XYLENE
CAS #:	1330-20-7
Pathway:	GROUND WATER PATHWAY
Scoring:	2

Summary Details:

Conditions at proposal (October 15, 1984): Intel Corp. manufactured semiconductors at a plant in Mountain View, Santa Clara County, California, between 1968 and 1981. At that time, the facility occupied 2 acres and was surrounded by residential areas, office buildings, and other semiconductor-manufacturing plants. Monitoring wells on the site are contaminated with trichloroethylene, xylene, vinyl chloride, and 1,1- and trans-1,2-dichloroethylene, according to analyses conducted by a consultant to Intel. Contamination is believed to have resulted from leaking underground solvent tanks. About 270,000 people depend on wells within 3 miles of the site as a source of drinking water. Since early 1982, Intel has been pumping ground water and treating it by carbon adsorption. The company

MAP FINDINGS

INTEL CORPORATION, 365 MIDDLEFIELD RD, MOUNTAIN VIEW, CA 94043 (Continued)

intends to implement additional cleanup activities, including the installation of a system to pump and treat contaminated ground water and excavation of soil beneath the underground storage tanks, which were previously removed. The company is working with the California Regional Water Quality Control Board (CRWQCB) to determine the full extent of the contamination. This is one of 19 sites in the SouthBay Area of San Francisco. Facilities at these sites have used a variety of toxic chemicals, primarily chlorinated organic solvents, which contaminate a common ground water basin. Although these sites are listed separately, EPA intends to apply an area-wide approach to the problem as well as take specific action as necessary. Status June 10, 1986): Intel has removed approximately 4,600 cubic yards of contaminated soil and has installed four wells to pump and treat contaminated ground water. CRWQCB has issued Waste Discharge Requirements to the company. The requirements are the board's legal mechanism for regulating activities at facilities under its jurisdiction. On August 15, 1985, EPA issued a CERCLA Administrative Order on Consent to Intel Corp.'s Mountain View Plant, as well as to Fairchild Camera's and Raytheon Corp.'s Mountain View Plants. The order calls for the three companies to conduct a joint remedial investigation/feasibility study of the area to determine the type and extent of contamination and identify alternatives for remedial action.

Site Status Details:

NPL Status:	Final
Proposed Date:	10/15/1984
Final Date:	06/10/1986
Deleted Date:	Not Reported

Narratives Details:

NPL Name:	INTEL CORP. (MOUNTAIN VIEW PLANT)
City:	MOUNTAIN VIEW
State:	CA

SEMS: Federal CERCLIS list

Site ID:	901482
EPA ID:	CAD061620217
Cong District:	Not Reported
FIPS Code:	6085
Latitude:	37.3962
Longitude:	-122.0566
FF:	N
NPL:	Currently on the Final NPL
Non NPL Status:	Not Reported

MAP FINDINGS

INTEL CORPORATION, 365 MIDDLEFIELD RD, MOUNTAIN VIEW, CA 94043 (Continued)

SEMS Detail:

Region: 9
 Site ID: 901482
 EPA ID: CAD061620217
 Site Name: INTEL CORP. (MOUNTAIN VIEW PLANT)
 NPL: F
 FF: N
 OU: 0
 Action Code: NP
 Action Name: PROPOSED
 SEQ: 1
 Start Date: 1984-10-15 00:00:00
 Finish Date: 10/15/1984
 Qual: Not Reported
 Current Action Lead: EPA Perf

Region: 9
 Site ID: 901482
 EPA ID: CAD061620217
 Site Name: INTEL CORP. (MOUNTAIN VIEW PLANT)
 NPL: F
 FF: N
 OU: 0
 Action Code: PA
 Action Name: PA
 SEQ: 1
 Start Date: 1984-07-01 00:00:00
 Finish Date: 7/1/1984
 Qual: H
 Current Action Lead: EPA Perf

Region: 9
 Site ID: 901482
 EPA ID: CAD061620217
 Site Name: INTEL CORP. (MOUNTAIN VIEW PLANT)
 NPL: F
 FF: N
 OU: 0
 Action Code: HR
 Action Name: HAZRANK
 SEQ: 1
 Start Date: 1984-08-01 00:00:00
 Finish Date: 8/1/1984
 Qual: Not Reported
 Current Action Lead: EPA Perf

Region: 9
 Site ID: 901482
 EPA ID: CAD061620217
 Site Name: INTEL CORP. (MOUNTAIN VIEW PLANT)

MAP FINDINGS

INTEL CORPORATION, 365 MIDDLEFIELD RD, MOUNTAIN VIEW, CA 94043 (Continued)

NPL:	F
FF:	N
OU:	0
Action Code:	CM
Action Name:	PCOR
SEQ:	1
Start Date:	1999-08-24 00:00:00
Finish Date:	8/24/1999
Qual:	Not Reported
Current Action Lead:	EPA Perf
Region:	9
Site ID:	901482
EPA ID:	CAD061620217
Site Name:	INTEL CORP. (MOUNTAIN VIEW PLANT)
NPL:	F
FF:	N
OU:	0
Action Code:	MA
Action Name:	ST COOP
SEQ:	1
Start Date:	1989-04-30 00:00:00
Finish Date:	Not Reported
Qual:	Not Reported
Current Action Lead:	EPA Perf
Region:	9
Site ID:	901482
EPA ID:	CAD061620217
Site Name:	INTEL CORP. (MOUNTAIN VIEW PLANT)
NPL:	F
FF:	N
OU:	0
Action Code:	FP
Action Name:	FPA
SEQ:	1
Start Date:	1985-05-29 00:00:00
Finish Date:	7/1/1985
Qual:	Not Reported
Current Action Lead:	EPA Perf
Region:	9
Site ID:	901482
EPA ID:	CAD061620217
Site Name:	INTEL CORP. (MOUNTAIN VIEW PLANT)
NPL:	F
FF:	N
OU:	0
Action Code:	RS
Action Name:	RV ASSESS
SEQ:	2

MAP FINDINGS

INTEL CORPORATION, 365 MIDDLEFIELD RD, MOUNTAIN VIEW, CA 94043 (Continued)

Start Date:	1991-03-25 00:00:00
Finish Date:	3/25/1991
Qual:	Not Reported
Current Action Lead:	EPA Perf
Region:	9
Site ID:	901482
EPA ID:	CAD061620217
Site Name:	INTEL CORP. (MOUNTAIN VIEW PLANT)
NPL:	F
FF:	N
OU:	1
Action Code:	CO
Action Name:	RI/FS
SEQ:	1
Start Date:	1985-06-09 00:00:00
Finish Date:	8/15/1985
Qual:	Not Reported
Current Action Lead:	EPA Perf
Region:	9
Site ID:	901482
EPA ID:	CAD061620217
Site Name:	INTEL CORP. (MOUNTAIN VIEW PLANT)
NPL:	F
FF:	N
OU:	0
Action Code:	NF
Action Name:	NPL FINL
SEQ:	1
Start Date:	1986-06-10 00:00:00
Finish Date:	6/10/1986
Qual:	Not Reported
Current Action Lead:	EPA Perf
Region:	9
Site ID:	901482
EPA ID:	CAD061620217
Site Name:	INTEL CORP. (MOUNTAIN VIEW PLANT)
NPL:	F
FF:	N
OU:	1
Action Code:	RO
Action Name:	ROD
SEQ:	1
Start Date:	1989-06-09 00:00:00
Finish Date:	6/9/1989
Qual:	R
Current Action Lead:	EPA Perf
Region:	9
Site ID:	901482

MAP FINDINGS

INTEL CORPORATION, 365 MIDDLEFIELD RD, MOUNTAIN VIEW, CA 94043 (Continued)

EPA ID: CAD061620217
 Site Name: INTEL CORP. (MOUNTAIN VIEW PLANT)
 NPL: F
 FF: N
 OU: 0
 Action Code: FE
 Action Name: 5 YEAR
 SEQ: 3
 Start Date: 2013-01-30 00:00:00
 Finish Date: 9/29/2014
 Qual: Not Reported
 Current Action Lead: EPA Perf

Region: 9
 Site ID: 901482
 EPA ID: CAD061620217
 Site Name: INTEL CORP. (MOUNTAIN VIEW PLANT)
 NPL: F
 FF: N
 OU: 0
 Action Code: FE
 Action Name: 5 YEAR
 SEQ: 2
 Start Date: 2009-09-30 00:00:00
 Finish Date: 9/30/2009
 Qual: Not Reported
 Current Action Lead: EPA Perf

Region: 9
 Site ID: 901482
 EPA ID: CAD061620217
 Site Name: INTEL CORP. (MOUNTAIN VIEW PLANT)
 NPL: F
 FF: N
 OU: 0
 Action Code: FE
 Action Name: 5 YEAR
 SEQ: 1
 Start Date: 2003-04-30 00:00:00
 Finish Date: 9/30/2004
 Qual: Not Reported
 Current Action Lead: EPA Perf

Region: 9
 Site ID: 901482
 EPA ID: CAD061620217
 Site Name: INTEL CORP. (MOUNTAIN VIEW PLANT)
 NPL: F
 FF: N
 OU: 0
 Action Code: SI

MAP FINDINGS

INTEL CORPORATION, 365 MIDDLEFIELD RD, MOUNTAIN VIEW, CA 94043 (Continued)

Action Name:	SI
SEQ:	1
Start Date:	1984-08-01 00:00:00
Finish Date:	8/1/1984
Qual:	H
Current Action Lead:	EPA Perf
Region:	9
Site ID:	901482
EPA ID:	CAD061620217
Site Name:	INTEL CORP. (MOUNTAIN VIEW PLANT)
NPL:	F
FF:	N
OU:	0
Action Code:	CR
Action Name:	CI
SEQ:	1
Start Date:	1986-11-30 00:00:00
Finish Date:	Not Reported
Qual:	Not Reported
Current Action Lead:	EPA Perf
Region:	9
Site ID:	901482
EPA ID:	CAD061620217
Site Name:	INTEL CORP. (MOUNTAIN VIEW PLANT)
NPL:	F
FF:	N
OU:	0
Action Code:	RS
Action Name:	RV ASSESS
SEQ:	1
Start Date:	1990-08-15 00:00:00
Finish Date:	8/15/1990
Qual:	Not Reported
Current Action Lead:	EPA Perf
Region:	9
Site ID:	901482
EPA ID:	CAD061620217
Site Name:	INTEL CORP. (MOUNTAIN VIEW PLANT)
NPL:	F
FF:	N
OU:	2
Action Code:	BF
Action Name:	PRP RA
SEQ:	1
Start Date:	1995-04-17 00:00:00
Finish Date:	9/28/2001
Qual:	IR
Current Action Lead:	EPA Ovrsght

MAP FINDINGS

INTEL CORPORATION, 365 MIDDLEFIELD RD, MOUNTAIN VIEW, CA 94043 (Continued)

Region: 9
 Site ID: 901482
 EPA ID: CAD061620217
 Site Name: INTEL CORP. (MOUNTAIN VIEW PLANT)
 NPL: F
 FF: N
 OU: 1
 Action Code: BF
 Action Name: PRP RA
 SEQ: 2
 Start Date: 1996-12-11 00:00:00
 Finish Date: 3/16/2000
 Qual: Not Reported
 Current Action Lead: EPA Ovrsght

Region: 9
 Site ID: 901482
 EPA ID: CAD061620217
 Site Name: INTEL CORP. (MOUNTAIN VIEW PLANT)
 NPL: F
 FF: N
 OU: 1
 Action Code: BE
 Action Name: PRP RD
 SEQ: 2
 Start Date: 1991-05-14 00:00:00
 Finish Date: 12/11/1996
 Qual: Not Reported
 Current Action Lead: EPA Ovrsght

Region: 9
 Site ID: 901482
 EPA ID: CAD061620217
 Site Name: INTEL CORP. (MOUNTAIN VIEW PLANT)
 NPL: F
 FF: N
 OU: 1
 Action Code: NK
 Action Name: PRP FS
 SEQ: 1
 Start Date: 2007-09-27 00:00:00
 Finish Date: Not Reported
 Qual: Not Reported
 Current Action Lead: EPA Ovrsght

Region: 9
 Site ID: 901482
 EPA ID: CAD061620217
 Site Name: INTEL CORP. (MOUNTAIN VIEW PLANT)
 NPL: F
 FF: N

MAP FINDINGS

INTEL CORPORATION, 365 MIDDLEFIELD RD, MOUNTAIN VIEW, CA 94043 (Continued)

OU:	1
Action Code:	BF
Action Name:	PRP RA
SEQ:	3
Start Date:	2012-11-16 00:00:00
Finish Date:	Not Reported
Qual:	Not Reported
Current Action Lead:	EPA Ovrsght
Region:	9
Site ID:	901482
EPA ID:	CAD061620217
Site Name:	INTEL CORP. (MOUNTAIN VIEW PLANT)
NPL:	F
FF:	N
OU:	1
Action Code:	BE
Action Name:	PRP RD
SEQ:	3
Start Date:	2011-09-28 00:00:00
Finish Date:	Not Reported
Qual:	Not Reported
Current Action Lead:	EPA Ovrsght
Region:	9
Site ID:	901482
EPA ID:	CAD061620217
Site Name:	INTEL CORP. (MOUNTAIN VIEW PLANT)
NPL:	F
FF:	N
OU:	1
Action Code:	BD
Action Name:	PRP RI/FS
SEQ:	2
Start Date:	2006-06-16 00:00:00
Finish Date:	8/16/2010
Qual:	Not Reported
Current Action Lead:	EPA Ovrsght
Region:	9
Site ID:	901482
EPA ID:	CAD061620217
Site Name:	INTEL CORP. (MOUNTAIN VIEW PLANT)
NPL:	F
FF:	N
OU:	1
Action Code:	BD
Action Name:	PRP RI/FS
SEQ:	1
Start Date:	1985-08-15 00:00:00
Finish Date:	6/9/1989

MAP FINDINGS

INTEL CORPORATION, 365 MIDDLEFIELD RD, MOUNTAIN VIEW, CA 94043 (Continued)

Qual:	Not Reported
Current Action Lead:	EPA Ovrsght
Region:	9
Site ID:	901482
EPA ID:	CAD061620217
Site Name:	INTEL CORP. (MOUNTAIN VIEW PLANT)
NPL:	F
FF:	N
OU:	2
Action Code:	ME
Action Name:	PRP LR
SEQ:	2
Start Date:	2001-09-28 00:00:00
Finish Date:	Not Reported
Qual:	Not Reported
Current Action Lead:	EPA Ovrsght
Region:	9
Site ID:	901482
EPA ID:	CAD061620217
Site Name:	INTEL CORP. (MOUNTAIN VIEW PLANT)
NPL:	F
FF:	N
OU:	1
Action Code:	ME
Action Name:	PRP LR
SEQ:	1
Start Date:	2000-03-16 00:00:00
Finish Date:	Not Reported
Qual:	Not Reported
Current Action Lead:	EPA Ovrsght
Region:	9
Site ID:	901482
EPA ID:	CAD061620217
Site Name:	INTEL CORP. (MOUNTAIN VIEW PLANT)
NPL:	F
FF:	N
OU:	2
Action Code:	BE
Action Name:	PRP RD
SEQ:	1
Start Date:	1991-05-14 00:00:00
Finish Date:	4/17/1995
Qual:	Not Reported
Current Action Lead:	EPA Ovrsght
Region:	9
Site ID:	901482
EPA ID:	CAD061620217
Site Name:	INTEL CORP. (MOUNTAIN VIEW PLANT)

MAP FINDINGS

INTEL CORPORATION, 365 MIDDLEFIELD RD, MOUNTAIN VIEW, CA 94043 (Continued)

NPL:	F
FF:	N
OU:	0
Action Code:	MA
Action Name:	ST COOP
SEQ:	2
Start Date:	1989-09-15 00:00:00
Finish Date:	Not Reported
Qual:	Not Reported
Current Action Lead:	EPA Ovrsght
Region:	9
Site ID:	901482
EPA ID:	CAD061620217
Site Name:	INTEL CORP. (MOUNTAIN VIEW PLANT)
NPL:	F
FF:	N
OU:	0
Action Code:	DS
Action Name:	DISCVRY
SEQ:	1
Start Date:	1981-07-01 00:00:00
Finish Date:	7/1/1981
Qual:	S
Current Action Lead:	St Perf

RCRA-SQG: Federal RCRA generators list

Date form received by agency:	09/01/1996
Facility name:	INTEL CORPORATION
Facility address:	365 MIDDLEFIELD RD MOUNTAIN VIEW, CA 94040
EPA ID:	CAD061620217
Mailing address:	3065 BOWERS AVE SANTA CLARA, CA 95051
Contact:	Not Reported
Contact address:	Not Reported
Contact country:	US
Contact telephone:	Not Reported
Contact email:	Not Reported
EPA Region:	09
Classification:	Small Small Quantity Generator
Description:	Handler: generates more than 100 and less than 1000 kg of hazardous waste during any calendar month and accumulates less than 6000 kg of hazardous waste at any time; or generates 100 kg or less of hazardous waste during any calendar month, and accumulates more than 1000 kg of hazardous waste at any time

Owner/Operator Summary:

Owner/operator name:	INTEL CORPORATION (PRIVATE CORPORATION)
Owner/operator address:	NOT REQUIRED

MAP FINDINGS

INTEL CORPORATION, 365 MIDDLEFIELD RD, MOUNTAIN VIEW, CA 94043 (Continued)

NOT REQUIRED, ME 99999

Owner/operator country: Not Reported
 Owner/operator telephone: 415-555-1212
 Owner/operator email: Not Reported
 Owner/operator fax: Not Reported
 Owner/operator extension: Not Reported
 Legal status: Private
 Owner/Operator Type: Owner
 Owner/Op start date: Not Reported
 Owner/Op end date: Not Reported

Owner/operator name: NOT REQUIRED
 Owner/operator address: NOT REQUIRED
 NOT REQUIRED, ME 99999

Owner/operator country: Not Reported
 Owner/operator telephone: 415-555-1212
 Owner/operator email: Not Reported
 Owner/operator fax: Not Reported
 Owner/operator extension: Not Reported
 Legal status: Private
 Owner/Operator Type: Operator
 Owner/Op start date: Not Reported
 Owner/Op end date: Not Reported

Handler Activities Summary:

U.S. importer of hazardous waste: No
 Mixed waste (haz. and radioactive): No
 Recycler of hazardous waste: No
 Transporter of hazardous waste: No
 Treater, storer or disposer of HW: No
 Underground injection activity: No
 On-site burner exemption: No
 Furnace exemption: No
 Used oil fuel burner: No
 Used oil processor: No
 User oil refiner: No
 Used oil fuel marketer to burner: No
 Used oil Specification marketer: No
 Used oil transfer facility: No
 Used oil transporter: No

Historical Generators:

Date form received by agency: 07/28/1980
 Site name: INTEL CORPORATION
 Classification: Large Quantity Generator
 Violation Status: No violations found

US ENG CONTROLS: Federal institutional controls / engineering controls registries

MAP FINDINGS

INTEL CORPORATION, 365 MIDDLEFIELD RD, MOUNTAIN VIEW, CA 94043 (Continued)

EPA ID: CAD061620217
 Site ID: 0901482
 Name: INTEL CORP. (MOUNTAIN VIEW PLANT)
 Address: 365 E MIDDLEFIELD RD
 MOUNTAIN VIEW, CA 94040

EPA Region: 09
 County: SANTA CLARA
 Event Code: Not Reported
 Actual Date: 08/25/2010
 Contact Name: Not Reported
 Contact Phone and Ext: Not Reported
 Event Code Description: Not Reported

Action ID: 002
 Action Name: Explanation Of Significant Differences
 Action Completion date: 04/16/1996
 Operable Unit: 01
 Contaminated Media : Groundwater
 Engineering Control: Carbon Adsorption
 Contact Name: Not Reported
 Contact Phone and Ext: Not Reported
 Event Code Description: Not Reported

Action ID: 001
 Action Name: RECORD OF DECISION
 Action Completion date: 06/09/1989
 Operable Unit: 01
 Contaminated Media : Groundwater
 Engineering Control: Air Stripping
 Contact Name: Not Reported
 Contact Phone and Ext: Not Reported
 Event Code Description: Not Reported

Action ID: 001
 Action Name: RECORD OF DECISION
 Action Completion date: 06/09/1989
 Operable Unit: 01
 Contaminated Media : Groundwater
 Engineering Control: Carbon Adsorption
 Contact Name: Not Reported
 Contact Phone and Ext: Not Reported
 Event Code Description: Not Reported

Action ID: 001
 Action Name: RECORD OF DECISION
 Action Completion date: 06/09/1989
 Operable Unit: 01
 Contaminated Media : Groundwater
 Engineering Control: Discharge
 Contact Name: Not Reported
 Contact Phone and Ext: Not Reported
 Event Code Description: Not Reported

MAP FINDINGS

INTEL CORPORATION, 365 MIDDLEFIELD RD, MOUNTAIN VIEW, CA 94043 (Continued)

Action ID: 001
 Action Name: RECORD OF DECISION
 Action Completion date: 06/09/1989
 Operable Unit: 01
 Contaminated Media : Groundwater
 Engineering Control: Extraction
 Contact Name: Not Reported
 Contact Phone and Ext: Not Reported
 Event Code Description: Not Reported

Action ID: 001
 Action Name: RECORD OF DECISION
 Action Completion date: 06/09/1989
 Operable Unit: 01
 Contaminated Media : Groundwater
 Engineering Control: Hydraulic Control
 Contact Name: Not Reported
 Contact Phone and Ext: Not Reported
 Event Code Description: Not Reported

Action ID: 001
 Action Name: RECORD OF DECISION
 Action Completion date: 06/09/1989
 Operable Unit: 01
 Contaminated Media : Groundwater
 Engineering Control: Seal well
 Contact Name: Not Reported
 Contact Phone and Ext: Not Reported
 Event Code Description: Not Reported

Action ID: 001
 Action Name: RECORD OF DECISION
 Action Completion date: 06/09/1989
 Operable Unit: 01
 Contaminated Media : Soil
 Engineering Control: Aeration
 Contact Name: Not Reported
 Contact Phone and Ext: Not Reported
 Event Code Description: Not Reported

Action ID: 001
 Action Name: RECORD OF DECISION
 Action Completion date: 06/09/1989
 Operable Unit: 01
 Contaminated Media : Soil
 Engineering Control: Carbon Adsorption
 Contact Name: Not Reported
 Contact Phone and Ext: Not Reported
 Event Code Description: Not Reported

Action ID: 001
 Action Name: RECORD OF DECISION

MAP FINDINGS

INTEL CORPORATION, 365 MIDDLEFIELD RD, MOUNTAIN VIEW, CA 94043 (Continued)

Action Completion date:	06/09/1989
Operable Unit:	01
Contaminated Media :	Soil
Engineering Control:	Dewatering
Contact Name:	Not Reported
Contact Phone and Ext:	Not Reported
Event Code Description:	Not Reported
Action ID:	001
Action Name:	RECORD OF DECISION
Action Completion date:	06/09/1989
Operable Unit:	01
Contaminated Media :	Soil
Engineering Control:	Excavation
Contact Name:	Not Reported
Contact Phone and Ext:	Not Reported
Event Code Description:	Not Reported
Action ID:	001
Action Name:	RECORD OF DECISION
Action Completion date:	06/09/1989
Operable Unit:	01
Contaminated Media :	Soil
Engineering Control:	Soil Vapor Extraction (in-situ)
Contact Name:	Not Reported
Contact Phone and Ext:	Not Reported
Event Code Description:	Not Reported
Action ID:	001
Action Name:	RECORD OF DECISION
Action Completion date:	06/09/1989
Operable Unit:	01
Contaminated Media :	Soil
Engineering Control:	Treatment, (N.O.S.)
Contact Name:	Not Reported
Contact Phone and Ext:	Not Reported
Event Code Description:	Not Reported
Action ID:	001
Action Name:	ROD Amendment
Action Completion date:	08/16/2010
Operable Unit:	01
Contaminated Media :	Soil Gas
Engineering Control:	Enhanced Interior Ventilation
Contact Name:	Not Reported
Contact Phone and Ext:	Not Reported
Event Code Description:	Not Reported
Action ID:	001
Action Name:	ROD Amendment
Action Completion date:	08/16/2010
Operable Unit:	01

MAP FINDINGS

INTEL CORPORATION, 365 MIDDLEFIELD RD, MOUNTAIN VIEW, CA 94043 (Continued)

Contaminated Media :	Soil Gas
Engineering Control:	Indoor Air Monitoring
Contact Name:	Not Reported
Contact Phone and Ext:	Not Reported
Event Code Description:	Not Reported
 Action ID:	 001
Action Name:	ROD Amendment
Action Completion date:	08/16/2010
Operable Unit:	01
Contaminated Media :	Soil Gas
Engineering Control:	Passive Ventilation System
Contact Name:	Not Reported
Contact Phone and Ext:	Not Reported
Event Code Description:	Not Reported
 Action ID:	 001
Action Name:	ROD Amendment
Action Completion date:	08/16/2010
Operable Unit:	01
Contaminated Media :	Soil Gas
Engineering Control:	Sealing (seal cracks in foundations etc.)
Contact Name:	Not Reported
Contact Phone and Ext:	Not Reported
Event Code Description:	Not Reported
 Action ID:	 001
Action Name:	ROD Amendment
Action Completion date:	08/16/2010
Operable Unit:	01
Contaminated Media :	Soil Gas
Engineering Control:	Sub-Membrane Depressurization
Contact Name:	Not Reported
Contact Phone and Ext:	Not Reported
Event Code Description:	Not Reported
 Action ID:	 001
Action Name:	ROD Amendment
Action Completion date:	08/16/2010
Operable Unit:	01
Contaminated Media :	Soil Gas
Engineering Control:	Sub-Slab Depressurization System
Contact Name:	Not Reported
Contact Phone and Ext:	Not Reported
Event Code Description:	Not Reported
 Action ID:	 001
Action Name:	ROD Amendment
Action Completion date:	08/16/2010
Operable Unit:	01
Contaminated Media :	Soil Gas
Engineering Control:	Vapor Barrier

MAP FINDINGS

INTEL CORPORATION, 365 MIDDLEFIELD RD, MOUNTAIN VIEW, CA 94043 (Continued)

Contact Name:	Not Reported
Contact Phone and Ext:	Not Reported
Event Code Description:	Not Reported

US INST CONTROL: Federal institutional controls / engineering controls registries

EPA ID:	CAD061620217
Site ID:	0901482
Name:	INTEL CORP. (MOUNTAIN VIEW PLANT)
Action Name:	ROD Amendment
Address:	365 E MIDDLEFIELD RD MOUNTAIN VIEW, CA 94040

EPA Region:	09
County:	SANTA CLARA
Event Code:	Not Reported
Inst. Control:	Building, Demolition, or Excavation Regulation
Actual Date:	08/25/2010
Comple. Date:	08/16/2010
Operable Unit:	01
Contaminated Media :	Soil Gas
Contact Name :	Not Reported
Contact Phone and Ext :	Not Reported
Event Code Description:	Not Reported

EPA ID:	CAD061620217
Site ID:	0901482
Name:	INTEL CORP. (MOUNTAIN VIEW PLANT)
Action Name:	ROD Amendment
Address:	365 E MIDDLEFIELD RD MOUNTAIN VIEW, CA 94040

EPA Region:	09
County:	SANTA CLARA
Event Code:	Not Reported
Inst. Control:	Covenant
Actual Date:	08/25/2010
Comple. Date:	08/16/2010
Operable Unit:	01
Contaminated Media :	Soil Gas
Contact Name :	Not Reported
Contact Phone and Ext :	Not Reported
Event Code Description:	Not Reported

EPA ID:	CAD061620217
Site ID:	0901482
Name:	INTEL CORP. (MOUNTAIN VIEW PLANT)
Action Name:	ROD Amendment
Address:	365 E MIDDLEFIELD RD MOUNTAIN VIEW, CA 94040

EPA Region:	09
County:	SANTA CLARA

MAP FINDINGS

INTEL CORPORATION, 365 MIDDLEFIELD RD, MOUNTAIN VIEW, CA 94043 (Continued)

Event Code:	Not Reported
Inst. Control:	Deed Notices
Actual Date:	08/25/2010
Comple. Date:	08/16/2010
Operable Unit:	01
Contaminated Media :	Soil Gas
Contact Name :	Not Reported
Contact Phone and Ext :	Not Reported
Event Code Description:	Not Reported

EPA ID:	CAD061620217
Site ID:	0901482
Name:	INTEL CORP. (MOUNTAIN VIEW PLANT)
Action Name:	ROD Amendment
Address:	365 E MIDDLEFIELD RD MOUNTAIN VIEW, CA 94040

EPA Region:	09
County:	SANTA CLARA
Event Code:	Not Reported
Inst. Control:	Easement
Actual Date:	08/25/2010
Comple. Date:	08/16/2010
Operable Unit:	01
Contaminated Media :	Soil Gas
Contact Name :	Not Reported
Contact Phone and Ext :	Not Reported
Event Code Description:	Not Reported

EPA ID:	CAD061620217
Site ID:	0901482
Name:	INTEL CORP. (MOUNTAIN VIEW PLANT)
Action Name:	ROD Amendment
Address:	365 E MIDDLEFIELD RD MOUNTAIN VIEW, CA 94040

EPA Region:	09
County:	SANTA CLARA
Event Code:	Not Reported
Inst. Control:	Notices to State Regulators Before Changes in Land Ownership
Actual Date:	08/25/2010
Comple. Date:	08/16/2010
Operable Unit:	01
Contaminated Media :	Soil Gas
Contact Name :	Not Reported
Contact Phone and Ext :	Not Reported
Event Code Description:	Not Reported

ROD: Other Ascertainable Records

Full-text of USEPA Record of Decision(s) is available from EDR.

MAP FINDINGS

INTEL CORPORATION, 365 MIDDLEFIELD RD, MOUNTAIN VIEW, CA 94043 (Continued)

PRP: Other Ascertainable Records

PRP Name: AIR PRODUCTS & CHEMICALS, INC.
BRE PROPERTIES
FAIRCHILD CO.
FAIRCHILD CO.
GENERAL INSTRUMENT CO.
GOLDEN GATE INVESTMENTS
GTE CORP.
INTEL CORP.
INTEL CORP.
INTEL CORP.
INTEL CORP.
INTEL CORP.
JACK DYMOND ASSOCIATES
MOFFETT FIELD NAS
NASA AMES
NEC ELECTRONICS, INC.
RAYTHEON CO.
RAYTHEON CO.
RAYTHEON CO.
RENAULT AND HANDLEY
SILTEC CORP.
SOBRATO DEVELOPMENT CO.
SUMMIT CORP. OF AMERICA
TECHNITRON

FINDS: Other Ascertainable Records

Registry ID: 110002652905

Environmental Interest/Information System:

California Department of Toxic Substances Control EnviroStor System (DTSC-EnviroStor) is an online search and Geographic Information System (GIS) tool for identifying sites that have known contamination or sites for which there may be reasons to investigate further. The EnviroStor database includes the following site types: Federal Superfund sites (National Priorities List (NPL)); State Response, including Military Facilities and State Superfund; Voluntary Cleanup; and School sites.

SUPERFUND NPL

California Hazardous Waste Tracking System - Datamart (HWTS-DATAMART) provides California with information on hazardous waste shipments for generators, transporters, and treatment, storage, and disposal facilities.

MAP FINDINGS

INTEL CORPORATION, 365 MIDDLEFIELD RD, MOUNTAIN VIEW, CA 94043 (Continued)

RCRAInfo is a national information system that supports the Resource Conservation and Recovery Act (RCRA) program through the tracking of events and activities related to facilities that generate, transport, and treat, store, or dispose of hazardous waste. RCRAInfo allows RCRA program staff to track the notification, permit, compliance, and corrective action activities required under RCRA.

STATE MASTER

The FINDS: database contains 0 additional records for this site. Please contact your EDR Account Executive for more information.

ECHO: Other Ascertainable Records

Envid: 1000203455
 Registry ID: 110002652905
 DFR URL: <http://echo.epa.gov/detailed-facility-report?fid=110002652905>

HAZNET: Other Ascertainable Records

envid: 1000203455
 Year: 1998
 GEPAID: CAD061620217
 Contact: INTEL CORPORATION
 Telephone: 4087653375
 Mailing Name: Not Reported
 Mailing Address: 2200 MISSION COLLEGE BLVD MP1 106
 Mailing City,St,Zip: SANTA CLARA, CA 950528119
 Gen County: Not Reported
 TSD EPA ID: CAD009452657
 TSD County: Not Reported
 Waste Category: Other organic solids
 Disposal Method: Recycler
 Tons: 15.1704
 Cat Decode: Not Reported
 Method Decode: Not Reported
 Facility County: Santa Clara

envid: 1000203455
 Year: 1998
 GEPAID: CAD061620217
 Contact: INTEL CORPORATION
 Telephone: 4087653375
 Mailing Name: Not Reported
 Mailing Address: 2200 MISSION COLLEGE BLVD MP1 106
 Mailing City,St,Zip: SANTA CLARA, CA 950528119
 Gen County: Not Reported
 TSD EPA ID: CAD009452657
 TSD County: Not Reported
 Waste Category: Unspecified organic liquid mixture
 Disposal Method: Treatment, Incineration
 Tons: 5.2000
 Cat Decode: Not Reported
 Method Decode: Not Reported
 Facility County: Santa Clara

envid: 1000203455

MAP FINDINGS

INTEL CORPORATION, 365 MIDDLEFIELD RD, MOUNTAIN VIEW, CA 94043 (Continued)

Year: 1998
 GEPAID: CAD061620217
 Contact: INTEL CORPORATION
 Telephone: 4087653375
 Mailing Name: Not Reported
 Mailing Address: 2200 MISSION COLLEGE BLVD MP1 106
 Mailing City,St,Zip: SANTA CLARA, CA 950528119
 Gen County: Not Reported
 TSD EPA ID: CAD009452657
 TSD County: Not Reported
 Waste Category: Other organic solids
 Disposal Method: Disposal, Land Fill
 Tons: 75.8520
 Cat Decode: Not Reported
 Method Decode: Not Reported
 Facility County: Santa Clara

EVELYN AVENUE PARKING LOT SOUTHEAST CORNER OF EVELYN AVENUE AND FRANKLIN STR, MOUNTAIN VIEW, CA, 94039			1010727631
◆ A1	WNW <1/10	(0 ft. / 0 mi.)	Other Ascertainable Records
	6 ft. Lower Elevation	71 ft. Above Sea Level	

Worksheet:

FINDS: Other Ascertainable Records

Registry ID: 110033616380

Environmental Interest/Information System:

California Department of Toxic Substances Control EnviroStor System (DTSC-EnviroStor) is an online search and Geographic Information System (GIS) tool for identifying sites that have known contamination or sites for which there may be reasons to investigate further. The EnviroStor database includes the following site types: Federal Superfund sites (National Priorities List (NPL)); State Response, including Military Facilities and State Superfund; Voluntary Cleanup; and School sites.

The FINDS: database contains 0 additional records for this site. Please contact your EDR Account Executive for more information.

MOUNTAIN VIEW FOREIGN CAR INC 190 STIERLIN RD, MOUNTAIN VIEW, CA, 94043			S121468953
◆ AV2	NW <1/10	(0 ft. / 0 mi.)	Other Ascertainable Records
	9 ft. Lower Elevation	68 ft. Above Sea Level	

Worksheet:

MOUNTAIN VIEW DOWNTOWN FAMILY DEVELOPMENT 135 FRANKLIN STREET, MOUNTAIN VIEW, CA, 94041			S111292194
--	--	--	------------

MAP FINDINGS

◆ A3	WNW <1/10	(0 ft. / 0 mi.)	Other Ascertainable Records
	5 ft. Lower Elevation	72 ft. Above Sea Level	

Worksheet:

CIWQS: Other Ascertainable Records

Agency: Franklin Street Family Apartments LP
 Agency Address: 1650 Lafayette Street, Santa Clara, CA 95050
 Place/Project Type: Construction - Residential
 SIC/NAICS: Not Reported
 Region: 2
 Program: CONSTW
 Regulatory Measure Status: Terminated
 Regulatory Measure Type: Storm water construction
 Order Number: 2009-0009-DWQ
 WDID: 2 43C362139
 NPDES Number: CAS000002
 Adoption Date: Not Reported
 Effective Date: 10/06/2011
 Termination Date: 06/11/2013
 Expiration/Review Date: Not Reported
 Design Flow: Not Reported
 Major/Minor: Not Reported
 Complexity: Not Reported
 TTWQ: Not Reported
 Enforcement Actions within 5 years: 0
 Violations within 5 years: 0
 Latitude: 37.3953
 Longitude: -122.0808

MOUNTAIN VIEW FOREIGN CAR INC. 190 STIERLIN ROAD, MOUNTAIN VIEW, CA, 94043				1023282664
◆ AV4	NW <1/10	(0 ft. / 0 mi.)	Other Ascertainable Records	
	9 ft. Lower Elevation	68 ft. Above Sea Level		

Worksheet:

FINDS: Other Ascertainable Records

Registry ID: 110065733843

Environmental Interest/Information System:

STATE MASTER

The FINDS: database contains 0 additional records for this site. Please contact your EDR Account Executive for more information.

ALEX BARZEGAR 178 STIERLIN RD, MOUNTAIN VIEW, CA, 940434616		S113040704
--	--	------------

MAP FINDINGS

◆ AV5	NW <1/10	(0 ft. / 0 mi.)	Local Lists of Registered Storage Tanks Other Ascertainable Records
	8 ft. Lower Elevation	69 ft. Above Sea Level	

Worksheet:

HIST UST: Local Lists of Registered Storage Tanks

File Number: 00020A8E
 URL: <http://geotracker.waterboards.ca.gov/ustpdfs/pdf/00020A8E.pdf>
 Region: Not Reported
 Facility ID: Not Reported
 Facility Type: Not Reported
 Other Type: Not Reported
 Contact Name: Not Reported
 Telephone: Not Reported
 Owner Name: Not Reported
 Owner Address: Not Reported
 Owner City,St,Zip: Not Reported
 Total Tanks: Not Reported

 Tank Num: Not Reported
 Container Num: Not Reported
 Year Installed: Not Reported
 Tank Capacity: Not Reported
 Tank Used for: Not Reported
 Type of Fuel: Not Reported
 Container Construction Thickness: Not Reported
 Leak Detection: Not Reported

 Click here for Geo Tracker PDF: http://www.web.edrnet.com/ordering/switchboard/redirect.aspx?s=GRR_CA_HISTUST_PDF&img_id=00020A8E

HAZNET: Other Ascertainable Records

envid: S113040704
 Year: 1999
 GEPAID: CAL000046778
 Contact: ALEX BARZEGAR
 Telephone: 6509610105
 Mailing Name: Not Reported
 Mailing Address: 178 STIERLIN RD
 Mailing City,St,Zip: MOUNTAIN VIEW, CA 940434616
 Gen County: Not Reported
 TSD EPA ID: CAD099452708
 TSD County: Not Reported
 Waste Category: Waste oil and mixed oil
 Disposal Method: Not Reported
 Tons: .4170
 Cat Decode: Not Reported
 Method Decode: Not Reported
 Facility County: San Bernardino

 envid: S113040704
 Year: 1999

MAP FINDINGS

ALEX BARZEGAR, 178 STIERLIN RD, MOUNTAIN VIEW, CA 940434616 (Continued)

GEPAID:	CAL000046778
Contact:	ALEX BARZEGAR
Telephone:	6509610105
Mailing Name:	Not Reported
Mailing Address:	178 STIERLIN RD
Mailing City,St,Zip:	MOUNTAIN VIEW, CA 940434616
Gen County:	Not Reported
TSD EPA ID:	NVD982358483
TSD County:	Not Reported
Waste Category:	Waste oil and mixed oil
Disposal Method:	Not Reported
Tons:	.4170
Cat Decode:	Not Reported
Method Decode:	Not Reported
Facility County:	San Bernardino
envid:	S113040704
Year:	1997
GEPAID:	CAL000046778
Contact:	ALEX BARZEGAR
Telephone:	6509610105
Mailing Name:	Not Reported
Mailing Address:	178 STIERLIN RD
Mailing City,St,Zip:	MOUNTAIN VIEW, CA 940434616
Gen County:	Not Reported
TSD EPA ID:	NVD982358483
TSD County:	Not Reported
Waste Category:	Unspecified oil-containing waste
Disposal Method:	Recycler
Tons:	.4170
Cat Decode:	Not Reported
Method Decode:	Not Reported
Facility County:	San Bernardino
envid:	S113040704
Year:	1996
GEPAID:	CAL000046778
Contact:	ALEX BARZEGAR
Telephone:	6509610105
Mailing Name:	Not Reported
Mailing Address:	178 STIERLIN RD
Mailing City,St,Zip:	MOUNTAIN VIEW, CA 940434616
Gen County:	Not Reported
TSD EPA ID:	CAD083166728
TSD County:	Not Reported
Waste Category:	Unspecified oil-containing waste
Disposal Method:	Recycler
Tons:	.4170
Cat Decode:	Not Reported
Method Decode:	Not Reported
Facility County:	San Bernardino

MAP FINDINGS

ALEX BARZEGAR, 178 STIERLIN RD, MOUNTAIN VIEW, CA 940434616 (Continued)

WEST EVELYN BRYANT OFFICE PART 899 W EVELYN, MOUNTAIN VIEW, CA, 94041			S116288489
◆ AW6	WNW <1/10	(0 ft. / 0 mi.)	Other Ascertainable Records
	4 ft. Lower Elevation	73 ft. Above Sea Level	

Worksheet:

EMI: Other Ascertainable Records

Year:	2012
County Code:	43
Air Basin:	SF
Facility ID:	21733
Air District Name:	BA
SIC Code:	6512
Air District Name:	BAY AREA AQMD
Community Health Air Pollution Info System:	Not Reported
Consolidated Emission Reporting Rule:	Not Reported
Total Organic Hydrocarbon Gases Tons/Yr:	0.12
Reactive Organic Gases Tons/Yr:	0.010968
Carbon Monoxide Emissions Tons/Yr:	0
NOX - Oxides of Nitrogen Tons/Yr:	0
SOX - Oxides of Sulphur Tons/Yr:	0
Particulate Matter Tons/Yr:	0
Part. Matter 10 Micrometers and Smllr Tons/Yr:	0
Year:	2013
County Code:	43
Air Basin:	SF
Facility ID:	21733
Air District Name:	BA
SIC Code:	6512
Air District Name:	BAY AREA AQMD
Community Health Air Pollution Info System:	Not Reported
Consolidated Emission Reporting Rule:	Not Reported
Total Organic Hydrocarbon Gases Tons/Yr:	0.001
Reactive Organic Gases Tons/Yr:	9.14e-005
Carbon Monoxide Emissions Tons/Yr:	0
NOX - Oxides of Nitrogen Tons/Yr:	0
SOX - Oxides of Sulphur Tons/Yr:	0
Particulate Matter Tons/Yr:	0
Part. Matter 10 Micrometers and Smllr Tons/Yr:	0
Year:	2014

MAP FINDINGS

WEST EVELYN BRYANT OFFICE PART, 899 W EVELYN, MOUNTAIN VIEW, CA 94041 (Continued)

County Code:	43
Air Basin:	SF
Facility ID:	21733
Air District Name:	BA
SIC Code:	6512
Air District Name:	BAY AREA AQMD
Community Health Air Pollution Info System:	Not Reported
Consolidated Emission Reporting Rule:	Not Reported
Total Organic Hydrocarbon Gases Tons/Yr:	0.001366898
Reactive Organic Gases Tons/Yr:	0
Carbon Monoxide Emissions Tons/Yr:	2.633e-006
NOX - Oxides of Nitrogen Tons/Yr:	3.97e-007
SOX - Oxides of Sulphur Tons/Yr:	5.68e-007
Particulate Matter Tons/Yr:	2.4e-008
Part. Matter 10 Micrometers and Smllr Tons/Yr:	2.4e-008
Year:	2015
County Code:	43
Air Basin:	SF
Facility ID:	21733
Air District Name:	BA
SIC Code:	6512
Air District Name:	BAY AREA AQMD
Community Health Air Pollution Info System:	Not Reported
Consolidated Emission Reporting Rule:	Not Reported
Total Organic Hydrocarbon Gases Tons/Yr:	0.02603615
Reactive Organic Gases Tons/Yr:	3.615e-005
Carbon Monoxide Emissions Tons/Yr:	5.0158e-005
NOX - Oxides of Nitrogen Tons/Yr:	7.563e-006
SOX - Oxides of Sulphur Tons/Yr:	1.0824e-005
Particulate Matter Tons/Yr:	4.52e-007
Part. Matter 10 Micrometers and Smllr Tons/Yr:	4.52e-007
Year:	2016
County Code:	43
Air Basin:	SF
Facility ID:	21733
Air District Name:	BA
SIC Code:	6512
Air District Name:	BAY AREA AQMD
Community Health Air Pollution Info System:	Not Reported
Consolidated Emission Reporting Rule:	Not Reported
Total Organic Hydrocarbon Gases Tons/Yr:	0.026036145
Reactive Organic Gases Tons/Yr:	0.0024239650995

MAP FINDINGS

WEST EVELYN BRYANT OFFICE PART, 899 W EVELYN, MOUNTAIN VIEW, CA 94041 (Continued)

Carbon Monoxide Emissions Tons/Yr: 5.0158e-005
 NOX - Oxides of Nitrogen Tons/Yr: 7.563e-006
 SOX - Oxides of Sulphur Tons/Yr: 1.0824e-005
 Particulate Matter Tons/Yr: 4.52e-007
 Part. Matter 10 Micrometers and Smllr 4.52e-007
 Tons/Yr:

JG LEVRATTO CO. 925 WEST EVELYN AVE, MOUNTAIN VIEW, CA, 940410000			S112863573
◆ A7	WNW <1/10	(0 ft. / 0 mi.)	Other Ascertainable Records
	6 ft. Lower Elevation	71 ft. Above Sea Level	

Worksheet:

HAZNET: Other Ascertainable Records

envid:	S112863573
Year:	1995
GEPAID:	CAC001053864
Contact:	LINDA LEVRATTO
Telephone:	0000000000
Mailing Name:	Not Reported
Mailing Address:	925 WEST EVELYN AVE
Mailing City,St,Zip:	MOUNTAIN VIEW, CA 940410000
Gen County:	Not Reported
TSD EPA ID:	CAT080011059
TSD County:	Not Reported
Waste Category:	Unspecified oil-containing waste
Disposal Method:	Recycler
Tons:	.0200
Cat Decode:	Not Reported
Method Decode:	Not Reported
Facility County:	Santa Clara
envid:	S112863573
Year:	1995
GEPAID:	CAC001053864
Contact:	LINDA LEVRATTO
Telephone:	0000000000
Mailing Name:	Not Reported
Mailing Address:	925 WEST EVELYN AVE
Mailing City,St,Zip:	MOUNTAIN VIEW, CA 940410000
Gen County:	Not Reported
TSD EPA ID:	CAT080011059
TSD County:	Not Reported
Waste Category:	Unspecified oil-containing waste
Disposal Method:	Disposal, Other
Tons:	.1000
Cat Decode:	Not Reported
Method Decode:	Not Reported

MAP FINDINGS

JG LEVRATTO CO., 925 WEST EVELYN AVE, MOUNTAIN VIEW, CA 940410000 (Continued)

Facility County: Santa Clara

EVELYN AVENUE PARKING LOT SOUTHEAST CORNER OF EVELYN AVENUE AND FRANKLIN STREET, MOUNTAIN VIEW, CA, 94039			S108936078
◆ A8	WNW <1/10	(0 ft. / 0 mi.)	State- and tribal - equivalent CERCLIS State and tribal voluntary cleanup sites
	5 ft. Lower Elevation	72 ft. Above Sea Level	

Worksheet:

ENVIROSTOR: State- and tribal - equivalent CERCLIS

Facility ID: 60000745
 Status: No Further Action
 Status Date: 04/08/2009
 Site Code: 201769
 Site Type: Voluntary Cleanup
 Site Type Detailed: Voluntary Cleanup
 Acres: 1.03
 NPL: NO
 Regulatory Agencies: SMBRP
 Lead Agency: SMBRP
 Program Manager: Mark Piros
 Supervisor: Mark Piros
 Division Branch: Cleanup Berkeley
 Assembly: 24
 Senate: 13
 Special Program: Voluntary Cleanup Program
 Restricted Use: NO
 Site Mgmt Req: NONE SPECIFIED
 Funding: Responsible Party
 Latitude: 37.39539
 Longitude: -122.0803
 APN: 158-15-025
 Past Use: DRY CLEANING
 Potential COC: Tetrachloroethylene (PCE
 Confirmed COC: Tetrachloroethylene (PCE
 Potential Description: OTH, SV
 Alias Name: 158-15-025
 Alias Type: APN
 Alias Name: 110033616380
 Alias Type: EPA (FRS #)
 Alias Name: 201769
 Alias Type: Project Code (Site Code)
 Alias Name: 60000745
 Alias Type: Envirostor ID Number

Completed Info:

Completed Area Name: PROJECT WIDE
 Completed Sub Area Name: Not Reported

MAP FINDINGS

EV (Continued)

Completed Document Type:	Consultative Service Agreement
Completed Date:	04/24/2008
Comments:	Final signed Consultative Services Agreement dated April 24, 2008
Completed Area Name:	PROJECT WIDE
Completed Sub Area Name:	Not Reported
Completed Document Type:	Cost Recovery Closeout Memo
Completed Date:	12/23/2011
Comments:	Memo to DTSC Cost Recovery Unit requesting closeout of site because work has been completed.
Completed Area Name:	PROJECT WIDE
Completed Sub Area Name:	Not Reported
Completed Document Type:	Correspondence
Completed Date:	04/08/2009
Comments:	DTSC approved No Further Action as long as the Site development conforms with the structural layout as evaluated in the Risk Evaluation Report and in accordance with the City's Downtown Precise Plan.
Completed Area Name:	PROJECT WIDE
Completed Sub Area Name:	Not Reported
Completed Document Type:	Remedial Investigation Workplan
Completed Date:	10/17/2008
Comments:	Not Reported
Completed Area Name:	PROJECT WIDE
Completed Sub Area Name:	Not Reported
Completed Document Type:	Risk Assessment Report
Completed Date:	08/18/2010
Comments:	Not Reported
Completed Area Name:	PROJECT WIDE
Completed Sub Area Name:	Not Reported
Completed Document Type:	Site Characterization Report
Completed Date:	05/30/2008
Comments:	The Request for Oversight Agreement contained the Subsurface and Additional Subsurface Investigation Reports. They are added here.
Completed Area Name:	PROJECT WIDE
Completed Sub Area Name:	Not Reported
Completed Document Type:	Risk Assessment Report
Completed Date:	04/08/2009
Comments:	Not Reported
Future Area Name:	Not Reported
Future Sub Area Name:	Not Reported
Future Document Type:	Not Reported
Future Due Date:	Not Reported
Schedule Area Name:	Not Reported
Schedule Sub Area Name:	Not Reported
Schedule Document Type:	Not Reported

MAP FINDINGS

EV (Continued)

Schedule Due Date:	Not Reported
Schedule Revised Date:	Not Reported

VCP: State and tribal voluntary cleanup sites

Facility ID:	60000745
Site Type:	Voluntary Cleanup
Site Type Detail:	Voluntary Cleanup
Site Mgmt. Req.:	NONE SPECIFIED
Acres:	1.03
National Priorities List:	NO
Cleanup Oversight Agencies:	SMBRP
Lead Agency:	SMBRP
Lead Agency Description:	DTSC - Site Cleanup Program
Project Manager:	Mark Piros
Supervisor:	Mark Piros
Division Branch:	Cleanup Berkeley
Site Code:	201769
Assembly:	24
Senate:	13
Special Programs Code:	Voluntary Cleanup Program
Status:	No Further Action
Status Date:	04/08/2009
Restricted Use:	NO
Funding:	Responsible Party
Lat/Long:	37.39539 / -122.0803
APN:	158-15-025
Past Use:	DRY CLEANING
Potential COC:	30022
Confirmed COC:	30022
Potential Description:	OTH, SV
Alias Name:	158-15-025
Alias Type:	APN
Alias Name:	110033616380
Alias Type:	EPA (FRS #)
Alias Name:	201769
Alias Type:	Project Code (Site Code)
Alias Name:	60000745
Alias Type:	Envirostor ID Number

Completed Info:

Completed Area Name:	PROJECT WIDE
Completed Sub Area Name:	Not Reported
Completed Document Type:	Consultative Service Agreement
Completed Date:	04/24/2008
Comments:	Final signed Consultative Services Agreement dated April 24, 2008
Completed Area Name:	PROJECT WIDE
Completed Sub Area Name:	Not Reported
Completed Document Type:	Cost Recovery Closeout Memo
Completed Date:	12/23/2011

MAP FINDINGS

EV (Continued)

Comments: Memo to DTSC Cost Recovery Unit requesting closeout of site because work has been completed.

Completed Area Name: PROJECT WIDE
 Completed Sub Area Name: Not Reported
 Completed Document Type: Correspondence
 Completed Date: 04/08/2009
 Comments: DTSC approved No Further Action as long as the Site development conforms with the structural layout as evaluated in the Risk Evaluation Report and in accordance with the City's Downtown Precise Plan.

Completed Area Name: PROJECT WIDE
 Completed Sub Area Name: Not Reported
 Completed Document Type: Remedial Investigation Workplan
 Completed Date: 10/17/2008
 Comments: Not Reported

Completed Area Name: PROJECT WIDE
 Completed Sub Area Name: Not Reported
 Completed Document Type: Risk Assessment Report
 Completed Date: 08/18/2010
 Comments: Not Reported

Completed Area Name: PROJECT WIDE
 Completed Sub Area Name: Not Reported
 Completed Document Type: Site Characterization Report
 Completed Date: 05/30/2008
 Comments: The Request for Oversight Agreement contained the Subsurface and Additional Subsurface Investigation Reports. They are added here.

Completed Area Name: PROJECT WIDE
 Completed Sub Area Name: Not Reported
 Completed Document Type: Risk Assessment Report
 Completed Date: 04/08/2009
 Comments: Not Reported

Future Area Name: Not Reported
 Future Sub Area Name: Not Reported
 Future Document Type: Not Reported
 Future Due Date: Not Reported
 Schedule Area Name: Not Reported
 Schedule Sub Area Name: Not Reported
 Schedule Document Type: Not Reported
 Schedule Due Date: Not Reported
 Schedule Revised Date: Not Reported

MAP FINDINGS

◆ AX9	WNW <1/10 (0 ft. / 0 mi.)	EDR Exclusive Records
	3 ft. Lower Elevation 74 ft. Above Sea Level	

Worksheet:

EDR Hist Auto: EDR Exclusive Records

Year: Name: / Type:
1940: BORREGO & LOPEZ / GASOLINE AND OIL SERVICE STATIONS

WEST EVELYN BRYANT OFFICE PARTNERS LP 891 W EVELYN AVE, MOUNTAIN VIEW, CA, 94041 S113777004		
◆ AW10	WNW <1/10 (0 ft. / 0 mi.)	Other Ascertainable Records
	4 ft. Lower Elevation 73 ft. Above Sea Level	

Worksheet:

HAZNET: Other Ascertainable Records

envid: S113777004
 Year: 2012
 GEPAID: CAC002690244
 Contact: DANIEL MINKOFF
 Telephone: 4157302802
 Mailing Name: Not Reported
 Mailing Address: 6272 VIRGO RD
 Mailing City,St,Zip: OAKLAND, CA 94611
 Gen County: Santa Clara
 TSD EPA ID: CAD981382732
 TSD County: Alameda
 Waste Category: Not Reported
 Disposal Method: Landfill Or Surface Impoundment That Will Be Closed As Landfill(To Include On-Site Treatment And/Or Stabilization)
 Tons: 84
 Cat Decode: Not Reported
 Method Decode: Not Reported
 Facility County: Santa Clara

SAFEGUARD TRANSMISSION 190 STIERLIN RD, MOUNTAIN VIEW, CA, 94043 S101594634		
◆ AV11	NW <1/10 (0 ft. / 0 mi.)	Local Lists of Registered Storage Tanks
	9 ft. Lower Elevation 68 ft. Above Sea Level	

Worksheet:

SWEEPS UST: Local Lists of Registered Storage Tanks

Status: Active
Comp Number: 67007

MAP FINDINGS

SAFEGUARD TRANSMISSION, 190 STIERLIN RD, MOUNTAIN VIEW, CA 94043 (Continued)

Number: 9
 Board Of Equalization: 44-026031
 Referral Date: 01-16-90
 Action Date: 01-16-90
 Created Date: 10-13-88
 Owner Tank Id: 3
 SWRCB Tank Id: 43-005-067007-000002
 Tank Status: A
 Capacity: 550
 Active Date: 01-16-90
 Tank Use: OIL
 STG: W
 Content: WASTE OIL
 Number Of Tanks: 1

Status: Not Reported
 Comp Number: 67007
 Number: Not Reported
 Board Of Equalization: 44-026031
 Referral Date: Not Reported
 Action Date: Not Reported
 Created Date: Not Reported
 Owner Tank Id: Not Reported
 SWRCB Tank Id: 43-005-067007-000001
 Tank Status: Not Reported
 Capacity: 1000
 Active Date: Not Reported
 Tank Use: M.V. FUEL
 STG: PRODUCT
 Content: LEADED
 Number Of Tanks: 2

Status: Not Reported
 Comp Number: 67007
 Number: Not Reported
 Board Of Equalization: 44-026031
 Referral Date: Not Reported
 Action Date: Not Reported
 Created Date: Not Reported
 Owner Tank Id: Not Reported
 SWRCB Tank Id: 43-005-067007-000003
 Tank Status: Not Reported
 Capacity: 1000
 Active Date: Not Reported
 Tank Use: OIL
 STG: WASTE
 Content: WASTE OIL
 Number Of Tanks: Not Reported

CA FID UST: Local Lists of Registered Storage Tanks

MAP FINDINGS

SAFEGUARD TRANSMISSION, 190 STIERLIN RD, MOUNTAIN VIEW, CA 94043 (Continued)

Facility ID: 43012187
 Regulated By: UTNKA
 Regulated ID: 00067007
 Cortese Code: Not Reported
 SIC Code: Not Reported
 Facility Phone: Not Reported
 Mail To: Not Reported
 Mailing Address: 1555 LILAC LN
 Mailing Address 2: Not Reported
 Mailing City,St,Zip: MOUNTAIN VIEW 94043
 Contact: Not Reported
 Contact Phone: Not Reported
 DUNs Number: Not Reported
 NPDES Number: Not Reported
 EPA ID: Not Reported
 Comments: Not Reported
 Status: Active

SAFEGUARD TRANS & AUTO REPAIR 178 STIERLIN RD, MOUNTAIN VIEW, CA, 94043			S121468949
◆ AV12	NW <1/10	(0 ft. / 0 mi.)	Other Ascertainable Records
	8 ft. Lower Elevation	69 ft. Above Sea Level	

Worksheet:

CLASSIC COMMUNITIES BRYANT & WEST EVELYN ST., MOUNTAIN VIEW, CA, 94041			S117624729
◆ AW13	WNW <1/10	(0 ft. / 0 mi.)	State and tribal leaking storage tank lists Other Ascertainable Records
	4 ft. Lower Elevation	73 ft. Above Sea Level	

Worksheet:

CPS-SLIC: State and tribal leaking storage tank lists

Region: STATE
Facility Status: **Completed - Case Closed**
 Status Date: 10/10/2017
 Global Id: T10000006442
 Lead Agency: SAN FRANCISCO BAY RWQCB (REGION 2)
 Lead Agency Case Number: Not Reported
 Latitude: 37.3953844214178
 Longitude: -122.079688238098
 Case Type: Cleanup Program Site
 Case Worker: UUU
 Local Agency: Not Reported
 RB Case Number: Not Reported
 File Location: All Files are on GeoTracker or in the Local Agency Database
 Potential Media Affected: Other Groundwater (uses other than drinking water)

MAP FINDINGS

CLASSIC COMMUNITIES, BRYANT & WEST EVELYN ST., MOUNTAIN VIEW, CA 94041 (Continued)

Potential Contaminants of Concern: Tetrachloroethylene (PCE), Trichloroethylene (TCE)
 Site History: Not Reported
 Click here to access the California GeoTracker records for this facility: http://www.web.edrnet.com/ordering/switchboard/redirect.aspx?s=GRR_CA_SLIC_ST&global_id=T10000006442

CERS TANKS: Other Ascertainable Records

Site ID: 275252
 CERS ID: T10000006442
 CERS Description: Cleanup Program Site

Affiliation:

Affiliation Type Desc: Regional Board Caseworker
 Entity Name: David Barr - SAN FRANCISCO BAY RWQCB (REGION 2)
 Entity Title: Not Reported
 Affiliation Address: 1515 CLAY ST., STE. 1400
 Affiliation City: OAKLAND
 Affiliation State: CA
 Affiliation Country: Not Reported
 Affiliation Zip: Not Reported
 Affiliation Phone: Not Reported

Affiliation Type Desc: Regional Board Caseworker
 Entity Name: Regional Water Board - SAN FRANCISCO BAY RWQCB (REGION 2)
 Entity Title: Not Reported
 Affiliation Address: 1515 CLAY ST SUITE 1400
 Affiliation City: OAKLAND
 Affiliation State: CA
 Affiliation Country: Not Reported
 Affiliation Zip: Not Reported
 Affiliation Phone: Not Reported

CITY OF MOUNTAIN VIEW 157 MOFFETT BLVD, MOUNTAIN VIEW, CA, 940410000			S112907240
◆ 14	NW <1/10	(0 ft. / 0 mi.)	Other Ascertainable Records
	6 ft. Lower Elevation	71 ft. Above Sea Level	

Worksheet:

HAZNET: Other Ascertainable Records

envid: S112907240
 Year: 2000
 GEPAID: CAC002250121
 Contact: MARK ROGGE-PROJECT MGR
 Telephone: 6509036311
 Mailing Name: Not Reported
 Mailing Address: 500 CASTRO ST 3RD FLOOR
 Mailing City,St,Zip: MOUNTAIN VIEW, CA 940410000
 Gen County: Not Reported

MAP FINDINGS

CITY OF MOUNTAIN VIEW, 157 MOFFETT BLVD, MOUNTAIN VIEW, CA 940410000 (Continued)

TSD EPA ID: CAD028409019
TSD County: Not Reported
Waste Category: Other organic solids
Disposal Method: Transfer Station
Tons: 0.84
Cat Decode: Not Reported
Method Decode: Not Reported
Facility County: Santa Clara

WALTER KOZOUREK 178 STIERLIN ROAD, MOUNTAIN VIEW, CA, 940430000			S112860668
◆ AV15	NW <1/10	(0 ft. / 0 mi.)	Other Ascertainable Records
	8 ft. Lower Elevation	69 ft. Above Sea Level	

Worksheet:

HAZNET: Other Ascertainable Records

envid: S112860668
Year: 1994
GEPAID: CAC001021248
Contact: WALTER KOZOUREK
Telephone: 4159649735
Mailing Name: Not Reported
Mailing Address: 178 STIERLIN ROAD
Mailing City,St,Zip: MOUNTAIN VIEW, CA 940430000
Gen County: Not Reported
TSD EPA ID: CAD009466392
TSD County: Not Reported
Waste Category: Other empty containers 30 gallons or more
Disposal Method: Recycler
Tons: .4000
Cat Decode: Not Reported
Method Decode: Not Reported
Facility County: Santa Clara

MOFFETT - BUILDING A 801 WASHINGTON ST, MOUNTAIN VIEW, CA, 94043			S121778545
◆ AV16	NW <1/10	(0 ft. / 0 mi.)	Other Ascertainable Records
	8 ft. Lower Elevation	69 ft. Above Sea Level	

Worksheet:

CERS TANKS: Other Ascertainable Records

Site ID: 411848
CERS ID: 10711834
CERS Description: Chemical Storage Facilities

MAP FINDINGS

MOFFETT - BUILDING A, 801 WASHINGTON ST, MOUNTAIN VIEW, CA 94043 (Continued)

Violations:

Site ID:	411848
Site Name:	Moffett - Building A
Violation Date:	05-29-2018
Citation:	HSC 6.95 25508(a)(1) - California Health and Safety Code, Chapter 6.95, Section(s) 25508(a)(1)
Violation Description:	Failure to complete and electronically submit a site map with all required content.
Violation Notes:	Not Reported
Violation Division:	Mountain View Fire Department
Violation Program:	HMRRP
Violation Source:	CERS

Evaluation:

Eval General Type:	Compliance Evaluation Inspection
Eval Date:	02-26-2018
Violations Found:	No
Eval Type:	Routine done by local agency
Eval Notes:	No Violations.
Eval Division:	Mountain View Fire Department
Eval Program:	HMRRP
Eval Source:	CERS
Eval General Type:	Other/Unknown
Eval Date:	05-29-2018
Violations Found:	Yes
Eval Type:	Other, not routine, done by local agency
Eval Notes:	Not Reported
Eval Division:	Mountain View Fire Department
Eval Program:	HMRRP
Eval Source:	CERS

Coordinates:

Site ID:	411848
Facility Name:	Moffett - Building A
Env Int Type Code:	HMBP
Program ID:	10711834
Coord Name:	Not Reported
Ref Point Type Desc:	Center of a facility or station.
Latitude:	37.396610
Longitude:	-122.078300

Affiliation:

Affiliation Type Desc:	CUPA District
Entity Name:	Santa Clara County Environmental Health
Entity Title:	Not Reported
Affiliation Address:	1555 Berger Drive, Suite 300
Affiliation City:	San Jose
Affiliation State:	CA
Affiliation Country:	Not Reported

MAP FINDINGS

MOFFETT - BUILDING A, 801 WASHINGTON ST, MOUNTAIN VIEW, CA 94043 (Continued)

Affiliation Zip:	95112-2716
Affiliation Phone:	(408) 918-3400
Affiliation Type Desc:	Document Preparer
Entity Name:	Tracy Hsu
Entity Title:	Not Reported
Affiliation Address:	Not Reported
Affiliation City:	Not Reported
Affiliation State:	Not Reported
Affiliation Country:	Not Reported
Affiliation Zip:	Not Reported
Affiliation Phone:	Not Reported
Affiliation Type Desc:	Environmental Contact
Entity Name:	Michael Ducote
Entity Title:	Not Reported
Affiliation Address:	1900 S. Norfolk Street, Suite 150
Affiliation City:	San Mateo
Affiliation State:	CA
Affiliation Country:	Not Reported
Affiliation Zip:	94403
Affiliation Phone:	(650) 931-3457
Affiliation Type Desc:	Facility Mailing Address
Entity Name:	Mailing Address
Entity Title:	Not Reported
Affiliation Address:	1900 S. Norfolk Street, Suite 150
Affiliation City:	San Mateo
Affiliation State:	CA
Affiliation Country:	Not Reported
Affiliation Zip:	94403
Affiliation Phone:	Not Reported
Affiliation Type Desc:	Identification Signer
Entity Name:	Jonathan Moss
Entity Title:	Vice PResident
Affiliation Address:	Not Reported
Affiliation City:	Not Reported
Affiliation State:	Not Reported
Affiliation Country:	Not Reported
Affiliation Zip:	Not Reported
Affiliation Phone:	Not Reported
Affiliation Type Desc:	Legal Owner
Entity Name:	PREG 100 Moffett
Entity Title:	Not Reported
Affiliation Address:	1900 S. Norfolk Street, Suite 150
Affiliation City:	San Mateo
Affiliation State:	CA
Affiliation Country:	United States
Affiliation Zip:	94403
Affiliation Phone:	(650) 931-3400

MAP FINDINGS

MOFFETT - BUILDING A, 801 WASHINGTON ST, MOUNTAIN VIEW, CA 94043 (Continued)

Affiliation Type Desc: Operator
 Entity Name: 100 Moffett - Builidng A
 Entity Title: Not Reported
 Affiliation Address: Not Reported
 Affiliation City: Not Reported
 Affiliation State: Not Reported
 Affiliation Country: Not Reported
 Affiliation Zip: Not Reported
 Affiliation Phone: (650) 931-3400

 Affiliation Type Desc: Parent Corporation
 Entity Name: Prometheus Real Estate Group
 Entity Title: Not Reported
 Affiliation Address: Not Reported
 Affiliation City: Not Reported
 Affiliation State: Not Reported
 Affiliation Country: Not Reported
 Affiliation Zip: Not Reported
 Affiliation Phone: Not Reported

SAFEGUARD TRANSMISSION 178 STIERLIN RD, MOUNTAIN VIEW, CA, 94043			U001594410
◆ AV17	NW <1/10	(0 ft. / 0 mi.)	Local Lists of Registered Storage Tanks
	8 ft. Lower Elevation	69 ft. Above Sea Level	

Worksheet:

HIST UST: Local Lists of Registered Storage Tanks

File Number: Not Reported
 URL: Not Reported
 Region: STATE
 Facility ID: 00000067007
 Facility Type: Other
 Other Type: TRANSMISSION REPAIR
 Contact Name: Not Reported
 Telephone: 4159649735
 Owner Name: WALTER KOZOUREK
 Owner Address: 1555 LILAC LANE
 Owner City,St,Zip: MOUNTAIN VIEW, CA 94043
 Total Tanks: 0003

 Tank Num: 001
 Container Num: 1
 Year Installed: Not Reported
 Tank Capacity: 00001000
 Tank Used for: WASTE
 Type of Fuel: 2
 Container Construction Thickness: X

MAP FINDINGS

SAFEGUARD TRANSMISSION, 178 STIERLIN RD, MOUNTAIN VIEW, CA 94043 (Continued)

Leak Detection: None
 Tank Num: 002
 Container Num: 3
 Year Installed: Not Reported
 Tank Capacity: 00000000
 Tank Used for: WASTE
 Type of Fuel: WASTE OIL
 Container Construction Thickness: Not Reported
 Leak Detection: None
 Tank Num: 003
 Container Num: 2
 Year Installed: Not Reported
 Tank Capacity: 00001000
 Tank Used for: PRODUCT
 Type of Fuel: REGULAR
 Container Construction Thickness: Not Reported
 Leak Detection: None

GUERRERO SHELL SERVICE 178 STIERLIN RD, MOUNTAIN VIEW, CA, 94040			1021457448
◆ AV18	NW <1/10	(0 ft. / 0 mi.)	EDR Exclusive Records
	8 ft. Lower Elevation	69 ft. Above Sea Level	

Worksheet:

EDR Hist Auto: EDR Exclusive Records

Year: Name: / Type:
 1969: GUERRERO SHELL SERVICE / Gasoline Service Stations
 1970: GUERRERO SHELL SERVICE / Gasoline Service Stations
 1971: GUERRERO SHELL SERVICE / Gasoline Service Stations
 1974: MOUNTAIN VIEW FOREIGN CAR INC / General Automotive Repair Shops
 1976: MOUNTAIN VIEW FOREIGN CAR INC / General Automotive Repair Shops
 1977: MOUNTAIN VIEW FOREIGN CAR INC / General Automotive Repair Shops
 1986: SAFE GUARD TRANSMISIION / Automotive Repair Shops, NEC
 1987: SAFE GUARD TRANSMISIION / Automotive Repair Shops, NEC
 1988: SAFE GUARD TRANSMISIION / Automotive Repair Shops, NEC
 1989: SAFE GUARD TRANSMISIION / Automotive Repair Shops, NEC
 1990: SAFE GUARD TRANSMISIION / Automotive Repair Shops, NEC
 1991: SAFE GUARD TRANSMISIION / Automotive Repair Shops, NEC
 1992: SAFE GUARD TRANSMISIION / Automotive Repair Shops, NEC
 1993: SAFE GUARD TRANSMISIION / Automotive Repair Shops, NEC
 1994: SAFE GUARD TRANSMISIION / Automotive Repair Shops, NEC
 1995: SAFE GUARD TRANSMISSION / Automotive Repair Shops, NEC
 1996: SAFE GUARD TRANSMISSION / Automotive Repair Shops, NEC
 1997: SAFE GUARD TRANSMISSION / Automotive Repair Shops, NEC
 1998: SAFE GUARD TRANSMISSION / Automotive Repair Shops, NEC

MAP FINDINGS

GUERRERO SHELL SERVICE, 178 STIERLIN RD, MOUNTAIN VIEW, CA 94040 (Continued)

1999: BARZAGAR ALEX / Automotive Repair Shops, NEC
 2012: MADE IN JAPAN / MADE IN USA / Automotive Transmission Repair Shops
 2013: MADE IN JAPAN / MADE IN USA / Automotive Transmission Repair Shops

MOUNTAIN VIEW LIGHT RAIL EFFICIENCY PHASE 1 AND SIGNALS MOUNTAIN VIEW LRT STATION TO EVELYN LRT STATION, MOUNTAIN VIEW, CA, 94041 S117348139		
▲ 19	ESE <1/10 (0 ft. / 0 mi.)	Other Ascertainable Records
	1 ft. Higher Elevation 78 ft. Above Sea Level	

Worksheet:

NPDES: Other Ascertainable Records

Facility Status: Not Reported
 NPDES Number: Not Reported
 Region: Not Reported
 Agency Number: Not Reported
 Regulatory Measure ID: Not Reported
 Place ID: Not Reported
 Order Number: Not Reported
 WDID: 2 43C371106
 Regulatory Measure Type: Construction
 Program Type: Not Reported
 Adoption Date Of Regulatory Measure: Not Reported
 Effective Date Of Regulatory Measure: Not Reported
 Termination Date Of Regulatory Measure: Not Reported
 Expiration Date Of Regulatory Measure: Not Reported
 Discharge Address: Not Reported
 Discharge Name: Not Reported
 Discharge City: Not Reported
 Discharge State: Not Reported
 Discharge Zip: Not Reported
 Status: Terminated
 Status Date: 06/22/2017
 Operator Name: Santa Clara Valley Transportation Authority
 Operator Address: 3331 N 1st St Bldg A
 Operator City: San Jose
 Operator State: California
 Operator Zip: 95134-1927

NPDES as of 03/2018:

NPDES Number: Not Reported
 Status: Not Reported
 Agency Number: Not Reported
 Region: 2
 Regulatory Measure ID: 449168

MAP FINDINGS

MO (Continued)

Order Number:	Not Reported
Regulatory Measure Type:	Construction
Place ID:	Not Reported
WDID:	2 43C371106
Program Type:	Not Reported
Adoption Date Of Regulatory Measure:	Not Reported
Effective Date Of Regulatory Measure:	Not Reported
Expiration Date Of Regulatory Measure:	Not Reported
Termination Date Of Regulatory Measure:	06/22/2017
Discharge Name:	Not Reported
Discharge Address:	Not Reported
Discharge City:	Not Reported
Discharge State:	Not Reported
Discharge Zip:	Not Reported
Received Date:	10/07/2014
Processed Date:	10/08/2014
Status:	Terminated
Status Date:	06/22/2017
Place Size:	12.25
Place Size Unit:	Acres
Contact:	Ed Pasucal
Contact Title:	Principal Construction Inspector
Contact Phone:	408-952-8964
Contact Phone Ext:	Not Reported
Contact Email:	ed.pasucal@vta.org
Operator Name:	Santa Clara Valley Transportation Authority
Operator Address:	3331 N 1st St Bldg A
Operator City:	San Jose
Operator State:	California
Operator Zip:	95134-1927
Operator Contact:	John Heggarty
Operator Contact Title:	Compliance Officer
Operator Contact Phone:	408-321-5887
Operator Contact Phone Ext:	Not Reported
Operator Contact Email:	john.heggarty@vta.org
Operator Type:	Special District
Developer:	Shimmick Construction Company Inc
Developer Address:	8201 Edgewater Drive Suite #202
Developer City:	Oakland
Developer State:	California
Developer Zip:	94621
Developer Contact:	Craig Orr
Developer Contact Title:	Project Manager
Constype Linear Utility Ind:	N
Emergency Phone:	408-464-7757
Emergency Phone Ext:	Not Reported
Constype Above Ground Ind:	N

MAP FINDINGS

MO (Continued)

Constype Below Ground Ind:	N
Constype Cable Line Ind:	N
Constype Comm Line Ind:	N
Constype Commercial Ind:	N
Constype Electrical Line Ind:	N
Constype Gas Line Ind:	N
Constype Industrial Ind:	N
Constype Other Description:	Not Reported
Constype Other Ind:	N
Constype Recons Ind:	N
Constype Residential Ind:	N
Constype Transport Ind:	Y
Constype Utility Description:	Not Reported
Constype Utility Ind:	N
Constype Water Sewer Ind:	N
Dir Discharge Uswater Ind:	N
Receiving Water Name:	Stevens Creek
Certifier:	James Costantini
Certifier Title:	Compliance Officer - Approved Signatory
Certification Date:	24-FEB-15
Primary Sic:	Not Reported
Secondary Sic:	Not Reported
Tertiary Sic:	Not Reported
NPDES Number:	CAS000002
Status:	Terminated
Agency Number:	0
Region:	2
Regulatory Measure ID:	449168
Order Number:	2009-0009-DWQ
Regulatory Measure Type:	Enrollee
Place ID:	Not Reported
WDID:	2 43C371106
Program Type:	Construction
Adoption Date Of Regulatory Measure:	Not Reported
Effective Date Of Regulatory Measure:	10/08/2014
Expiration Date Of Regulatory Measure:	Not Reported
Termination Date Of Regulatory Measure:	06/22/2017
Discharge Name:	Santa Clara Valley Transportation Authority
Discharge Address:	3331 N 1st St Bldg A
Discharge City:	San Jose
Discharge State:	California
Discharge Zip:	95134-1927
Received Date:	Not Reported
Processed Date:	Not Reported
Status:	Not Reported
Status Date:	Not Reported
Place Size:	Not Reported

MAP FINDINGS

MO (Continued)

Place Size Unit:	Not Reported
Contact:	Not Reported
Contact Title:	Not Reported
Contact Phone:	Not Reported
Contact Phone Ext:	Not Reported
Contact Email:	Not Reported
Operator Name:	Not Reported
Operator Address:	Not Reported
Operator City:	Not Reported
Operator State:	Not Reported
Operator Zip:	Not Reported
Operator Contact:	Not Reported
Operator Contact Title:	Not Reported
Operator Contact Phone:	Not Reported
Operator Contact Phone Ext:	Not Reported
Operator Contact Email:	Not Reported
Operator Type:	Not Reported
Developer:	Not Reported
Developer Address:	Not Reported
Developer City:	Not Reported
Developer State:	Not Reported
Developer Zip:	Not Reported
Developer Contact:	Not Reported
Developer Contact Title:	Not Reported
Constype Linear Utility Ind:	Not Reported
Emergency Phone:	Not Reported
Emergency Phone Ext:	Not Reported
Constype Above Ground Ind:	Not Reported
Constype Below Ground Ind:	Not Reported
Constype Cable Line Ind:	Not Reported
Constype Comm Line Ind:	Not Reported
Constype Commercial Ind:	Not Reported
Constype Electrical Line Ind:	Not Reported
Constype Gas Line Ind:	Not Reported
Constype Industrial Ind:	Not Reported
Constype Other Description:	Not Reported
Constype Other Ind:	Not Reported
Constype Recons Ind:	Not Reported
Constype Residential Ind:	Not Reported
Constype Transport Ind:	Not Reported
Constype Utility Description:	Not Reported
Constype Utility Ind:	Not Reported
Constype Water Sewer Ind:	Not Reported
Dir Discharge Uswater Ind:	Not Reported
Receiving Water Name:	Not Reported
Certifier:	Not Reported
Certifier Title:	Not Reported
Certification Date:	Not Reported
Primary Sic:	Not Reported
Secondary Sic:	Not Reported

MAP FINDINGS

MO (Continued)

Tertiary Sic:	Not Reported
Facility Status:	Terminated
NPDES Number:	CAS000002
Region:	2
Agency Number:	0
Regulatory Measure ID:	449168
Place ID:	Not Reported
Order Number:	2009-0009-DWQ
WDID:	2 43C371106
Regulatory Measure Type:	Enrollee
Program Type:	Construction
Adoption Date Of Regulatory Measure:	Not Reported
Effective Date Of Regulatory Measure:	10/08/2014
Termination Date Of Regulatory Measure:	06/22/2017
Expiration Date Of Regulatory Measure:	Not Reported
Discharge Address:	3331 N 1st St Bldg A
Discharge Name:	Santa Clara Valley Transportation Authority
Discharge City:	San Jose
Discharge State:	California
Discharge Zip:	Not Reported
Status:	Not Reported
Status Date:	Not Reported
Operator Name:	Not Reported
Operator Address:	Not Reported
Operator City:	Not Reported
Operator State:	Not Reported
Operator Zip:	Not Reported

NPDES as of 03/2018:

NPDES Number:	Not Reported
Status:	Not Reported
Agency Number:	Not Reported
Region:	2
Regulatory Measure ID:	449168
Order Number:	Not Reported
Regulatory Measure Type:	Construction
Place ID:	Not Reported
WDID:	2 43C371106
Program Type:	Not Reported
Adoption Date Of Regulatory Measure:	Not Reported
Effective Date Of Regulatory Measure:	Not Reported
Expiration Date Of Regulatory Measure:	Not Reported
Termination Date Of Regulatory Measure:	06/22/2017
Discharge Name:	Not Reported

MAP FINDINGS

MO (Continued)

Discharge Address:	Not Reported
Discharge City:	Not Reported
Discharge State:	Not Reported
Discharge Zip:	Not Reported
Received Date:	10/07/2014
Processed Date:	10/08/2014
Status:	Terminated
Status Date:	06/22/2017
Place Size:	12.25
Place Size Unit:	Acres
Contact:	Ed Pasucal
Contact Title:	Principal Construction Inspector
Contact Phone:	408-952-8964
Contact Phone Ext:	Not Reported
Contact Email:	ed.pasucal@vta.org
Operator Name:	Santa Clara Valley Transportation Authority
Operator Address:	3331 N 1st St Bldg A
Operator City:	San Jose
Operator State:	California
Operator Zip:	95134-1927
Operator Contact:	John Heggarty
Operator Contact Title:	Compliance Officer
Operator Contact Phone:	408-321-5887
Operator Contact Phone Ext:	Not Reported
Operator Contact Email:	john.heggarty@vta.org
Operator Type:	Special District
Developer:	Shimmick Construction Company Inc
Developer Address:	8201 Edgewater Drive Suite #202
Developer City:	Oakland
Developer State:	California
Developer Zip:	94621
Developer Contact:	Craig Orr
Developer Contact Title:	Project Manager
Constype Linear Utility Ind:	N
Emergency Phone:	408-464-7757
Emergency Phone Ext:	Not Reported
Constype Above Ground Ind:	N
Constype Below Ground Ind:	N
Constype Cable Line Ind:	N
Constype Comm Line Ind:	N
Constype Commercial Ind:	N
Constype Electrical Line Ind:	N
Constype Gas Line Ind:	N
Constype Industrial Ind:	N
Constype Other Description:	Not Reported
Constype Other Ind:	N
Constype Recons Ind:	N
Constype Residential Ind:	N
Constype Transport Ind:	Y
Constype Utility Description:	Not Reported

MAP FINDINGS

MO (Continued)

Constype Utility Ind:	N
Constype Water Sewer Ind:	N
Dir Discharge Uswater Ind:	N
Receiving Water Name:	Stevens Creek
Certifier:	James Costantini
Certifier Title:	Compliance Officer - Approved Signatory
Certification Date:	24-FEB-15
Primary Sic:	Not Reported
Secondary Sic:	Not Reported
Tertiary Sic:	Not Reported
NPDES Number:	CAS000002
Status:	Terminated
Agency Number:	0
Region:	2
Regulatory Measure ID:	449168
Order Number:	2009-0009-DWQ
Regulatory Measure Type:	Enrollee
Place ID:	Not Reported
WDID:	2 43C371106
Program Type:	Construction
Adoption Date Of Regulatory Measure:	Not Reported
Effective Date Of Regulatory Measure:	10/08/2014
Expiration Date Of Regulatory Measure:	Not Reported
Termination Date Of Regulatory Measure:	06/22/2017
Discharge Name:	Santa Clara Valley Transportation Authority
Discharge Address:	3331 N 1st St Bldg A
Discharge City:	San Jose
Discharge State:	California
Discharge Zip:	95134-1927
Received Date:	Not Reported
Processed Date:	Not Reported
Status:	Not Reported
Status Date:	Not Reported
Place Size:	Not Reported
Place Size Unit:	Not Reported
Contact:	Not Reported
Contact Title:	Not Reported
Contact Phone:	Not Reported
Contact Phone Ext:	Not Reported
Contact Email:	Not Reported
Operator Name:	Not Reported
Operator Address:	Not Reported
Operator City:	Not Reported
Operator State:	Not Reported
Operator Zip:	Not Reported
Operator Contact:	Not Reported
Operator Contact Title:	Not Reported

MAP FINDINGS

MO (Continued)

Operator Contact Phone:	Not Reported
Operator Contact Phone Ext:	Not Reported
Operator Contact Email:	Not Reported
Operator Type:	Not Reported
Developer:	Not Reported
Developer Address:	Not Reported
Developer City:	Not Reported
Developer State:	Not Reported
Developer Zip:	Not Reported
Developer Contact:	Not Reported
Developer Contact Title:	Not Reported
Constype Linear Utility Ind:	Not Reported
Emergency Phone:	Not Reported
Emergency Phone Ext:	Not Reported
Constype Above Ground Ind:	Not Reported
Constype Below Ground Ind:	Not Reported
Constype Cable Line Ind:	Not Reported
Constype Comm Line Ind:	Not Reported
Constype Commercial Ind:	Not Reported
Constype Electrical Line Ind:	Not Reported
Constype Gas Line Ind:	Not Reported
Constype Industrial Ind:	Not Reported
Constype Other Description:	Not Reported
Constype Other Ind:	Not Reported
Constype Recons Ind:	Not Reported
Constype Residential Ind:	Not Reported
Constype Transport Ind:	Not Reported
Constype Utility Description:	Not Reported
Constype Utility Ind:	Not Reported
Constype Water Sewer Ind:	Not Reported
Dir Discharge Uswater Ind:	Not Reported
Receiving Water Name:	Not Reported
Certifier:	Not Reported
Certifier Title:	Not Reported
Certification Date:	Not Reported
Primary Sic:	Not Reported
Secondary Sic:	Not Reported
Tertiary Sic:	Not Reported

CIWQS: Other Ascertainable Records

Agency:	Santa Clara Valley Transportation Authority
Agency Address:	3331 N 1st St Bldg A, San Jose, CA 95134-1927
Place/Project Type:	Construction - Transportation
SIC/NAICS:	Not Reported
Region:	2
Program:	CONSTW
Regulatory Measure Status:	Terminated
Regulatory Measure Type:	Storm water construction
Order Number:	2009-0009-DWQ

MAP FINDINGS

MO (Continued)

WDID: 2 43C371106
 NPDES Number: CAS000002
 Adoption Date: Not Reported
 Effective Date: 10/08/2014
 Termination Date: 06/22/2017
 Expiration/Review Date: Not Reported
 Design Flow: Not Reported
 Major/Minor: Not Reported
 Complexity: Not Reported
 TTWQ: Not Reported
 Enforcement Actions within 5 years: 0
 Violations within 5 years: 0
 Latitude: 37.39391
 Longitude: -122.07408

BELLAFRESCA FOODS 47 EASY ST, MOUNTAIN VIEW, CA, 94043			S121471980
▲ B20	ESE <1/10	(0 ft. / 0 mi.)	Other Ascertainable Records
	15 ft. Higher Elevation	92 ft. Above Sea Level	

Worksheet:

PENINSULA OIL 200 W EVELYN AVE, MOUNTAIN VIEW, CA,			S114668028
▲ C21	SE <1/10	(0 ft. / 0 mi.)	Exclusive Recovered Govt. Archives
	9 ft. Higher Elevation	86 ft. Above Sea Level	

Worksheet:

RGA LUST: Exclusive Recovered Govt. Archives

2012	PENINSULA OIL	200 W EVELYN AVE
2011	PENINSULA OIL	200 W EVELYN AVE
2010	PENINSULA OIL	200 W EVELYN AVE
2009	PENINSULA OIL	200 W EVELYN AVE
2008	PENINSULA OIL	200 W EVELYN AVE
2007	PENINSULA OIL	200 W EVELYN AVE
2006	PENINSULA OIL	200 W EVELYN AVE
2005	PENINSULA OIL	200 W EVELYN AVE
2003	PENINSULA OIL	200 W EVELYN AVE

MINTON'S LUMBER & SUPPLY 425 W. EVELYN AVENUE, MOUNTAIN VIEW, CA, 94041			1023293320
--	--	--	------------

MAP FINDINGS

▲ D22	SSE <1/10 (0 ft. / 0 mi.)	Other Ascertainable Records
	5 ft. Higher Elevation 82 ft. Above Sea Level	

Worksheet:

FINDS: Other Ascertainable Records

Registry ID: 110065849425

Environmental Interest/Information System:

STATE MASTER

The FINDS: database contains 0 additional records for this site. Please contact your EDR Account Executive for more information.

PENINSULA OIL 200 W EVELYN AVE, MOUNTAIN VIEW, CA, 94035			S105035106
▲ C23	SE <1/10 (0 ft. / 0 mi.)	State and tribal leaking storage tank lists	
	9 ft. Higher Elevation 86 ft. Above Sea Level		

Worksheet:

HIST LUST SANTA CLARA: State and tribal leaking storage tank lists

Region: SANTA CLARA
 Region Code: 2
 SCVWD ID: 06S2W22L01
 Oversight Agency: SCVWD
 Date Listed: 1987-01-01 00:00:00
 Closed Date: 1997-03-11 00:00:00

MINTON'S LUMBER & SUPPLY 425 W EVELYN AVE, MOUNTAIN VIEW, CA,			S114651663
▲ D24	SSE <1/10 (0 ft. / 0 mi.)	Exclusive Recovered Govt. Archives	
	5 ft. Higher Elevation 82 ft. Above Sea Level		

Worksheet:

RGA LUST: Exclusive Recovered Govt. Archives

2006 MINTON'S LUMBER & SUPPLY 425 W EVELYN AVE
 2005 MINTON'S LUMBER & SUPPLY 425 W EVELYN AVE
 2003 MINTON'S LUMBER & SUPPLY 425 W EVELYN AVE

EUROPEAN AUTO WORKS 239 W EVELYN AV, MOUNTAIN VIEW, CA, 94041			S121468987
--	--	--	------------

MAP FINDINGS

▲ C25	SE <1/10 (0 ft. / 0 mi.)	Other Ascertainable Records
	9 ft. Higher Elevation 86 ft. Above Sea Level	

Worksheet:

TIGER ASSOCIATES 241 WEST EVELYN AVE, MOUNTAIN VIEW, CA, 940410000			S113059355
▲ C26	SE <1/10 (0 ft. / 0 mi.)	Other Ascertainable Records	
	9 ft. Higher Elevation 86 ft. Above Sea Level		

Worksheet:

HAZNET: Other Ascertainable Records

envId: S113059355
 Year: 2000
 GEPAID: CAL000098540
 Contact: CLAYTON HOLWELL
 Telephone: --
 Mailing Name: Not Reported
 Mailing Address: 241 W EVELYN AVE
 Mailing City,St,Zip: MOUNTAIN VIEW, CA 940410000
 Gen County: Not Reported
 TSD EPA ID: CA0000084517
 TSD County: Not Reported
 Waste Category: Photochemicals/photoprocessing waste
 Disposal Method: Transfer Station
 Tons: 0.06
 Cat Decode: Not Reported
 Method Decode: Not Reported
 Facility County: Santa Clara

envId: S113059355
 Year: 1999
 GEPAID: CAL000098540
 Contact: TIGER ASSOCIATES LTD
 Telephone: 0000000000
 Mailing Name: Not Reported
 Mailing Address: 241 W EVELYN AVE
 Mailing City,St,Zip: MOUNTAIN VIEW, CA 940410000
 Gen County: Not Reported
 TSD EPA ID: CA0000084517
 TSD County: Not Reported
 Waste Category: Photochemicals/photoprocessing waste
 Disposal Method: Transfer Station
 Tons: .0625
 Cat Decode: Not Reported
 Method Decode: Not Reported
 Facility County: Santa Clara

MAP FINDINGS

TIGER ASSOCIATES, 241 WEST EVELYN AVE, MOUNTAIN VIEW, CA 940410000 (Continued)

envid: S113059355
 Year: 1997
 GEPAID: CAL000098540
 Contact: TIGER ASSOCIATES LTD
 Telephone: 0000000000
 Mailing Name: Not Reported
 Mailing Address: 241 W EVELYN AVE
 Mailing City,St,Zip: MOUNTAIN VIEW, CA 940410000
 Gen County: Not Reported
 TSD EPA ID: CA0000084517
 TSD County: Not Reported
 Waste Category: Photochemicals/photoprocessing waste
 Disposal Method: Transfer Station
 Tons: .0625
 Cat Decode: Not Reported
 Method Decode: Not Reported
 Facility County: Santa Clara

envid: S113059355
 Year: 1996
 GEPAID: CAL000098540
 Contact: TIGER ASSOCIATES LTD
 Telephone: 0000000000
 Mailing Name: Not Reported
 Mailing Address: 241 W EVELYN AVE
 Mailing City,St,Zip: MOUNTAIN VIEW, CA 940410000
 Gen County: Not Reported
 TSD EPA ID: CAD070148432
 TSD County: Not Reported
 Waste Category: Photochemicals/photoprocessing waste
 Disposal Method: Recycler
 Tons: .0667
 Cat Decode: Not Reported
 Method Decode: Not Reported
 Facility County: Santa Clara

envid: S113059355
 Year: 1996
 GEPAID: CAL000098540
 Contact: TIGER ASSOCIATES LTD
 Telephone: 0000000000
 Mailing Name: Not Reported
 Mailing Address: 241 W EVELYN AVE
 Mailing City,St,Zip: MOUNTAIN VIEW, CA 940410000
 Gen County: Not Reported
 TSD EPA ID: CA0000084517
 TSD County: Not Reported
 Waste Category: Photochemicals/photoprocessing waste
 Disposal Method: Not Reported
 Tons: .0667
 Cat Decode: Not Reported

MAP FINDINGS

TIGER ASSOCIATES, 241 WEST EVELYN AVE, MOUNTAIN VIEW, CA 940410000 (Continued)

Method Decode: Not Reported
Facility County: Santa Clara

The CA_HAZNET: database contains 1 additional records for this site. Please contact your EDR Account Executive for more information.

OLD TOWN EVELYN LP 405 W EVELYN AVE, MOUNTAIN VIEW, CA, 940411313			S112990825
▲ D27	SSE <1/10	(0 ft. / 0 mi.)	Other Ascertainable Records
	5 ft. Higher Elevation	82 ft. Above Sea Level	

Worksheet:

HAZNET: Other Ascertainable Records

envid: S112990825
Year: 2011
GEPAID: CAC002672587
Contact: ADAM KATES
Telephone: 6504964496
Mailing Name: Not Reported
Mailing Address: 1068 E MEADOW CIR
Mailing City,St,Zip: PALO ALTO, CA 943034230
Gen County: Not Reported
TSD EPA ID: CAD982042475
TSD County: Not Reported
Waste Category: Asbestos containing waste
Disposal Method: Landfill Or Surface Impoundment That Will Be Closed As Landfill(To Include On-Site Treatment And/Or Stabilization)
Tons: 28
Cat Decode: Not Reported
Method Decode: Not Reported
Facility County: San Bernardino

envid: S112990825
Year: 2011
GEPAID: CAC002672587
Contact: ADAM KATES
Telephone: 6504964496
Mailing Name: Not Reported
Mailing Address: 1068 E MEADOW CIR
Mailing City,St,Zip: PALO ALTO, CA 943034230
Gen County: Not Reported
TSD EPA ID: CAD981382732
TSD County: Not Reported
Waste Category: Asbestos containing waste
Disposal Method: Landfill Or Surface Impoundment That Will Be Closed As Landfill(To Include On-Site Treatment And/Or Stabilization)
Tons: 16
Cat Decode: Not Reported
Method Decode: Not Reported
Facility County: San Bernardino

MAP FINDINGS

PENINSULA OIL COMPANY 200 EVELYN, MOUNTAIN VIEW, CA, 94124			S101303726
▲ 28	ESE <1/10	(0 ft. / 0 mi.)	Other Ascertainable Records
	11 ft. Higher Elevation	88 ft. Above Sea Level	

Worksheet:

HIST CORTESE: Other Ascertainable Records

Region: CORTESE
 Facility County Code: 43
 Reg By: LTNKA
 Reg Id: 43-1046

INTRINSIC VENTURES INC 333 W EVELYN, MOUNTAIN VIEW, CA, 940430000			S112898318
▲ D29	SE <1/10	(0 ft. / 0 mi.)	Other Ascertainable Records
	6 ft. Higher Elevation	83 ft. Above Sea Level	

Worksheet:

HAZNET: Other Ascertainable Records

envid: S112898318
 Year: 1999
 GEPAID: CAC002116192
 Contact: INTRINSIC VENTURES INC
 Telephone: 6502336661
 Mailing Name: Not Reported
 Mailing Address: 2100 GORDON AVE
 Mailing City,St,Zip: MENLO PARK, CA 940250000
 Gen County: Not Reported
 TSD EPA ID: CAL000190080
 TSD County: Not Reported
 Waste Category: Asbestos containing waste
 Disposal Method: Disposal, Land Fill
 Tons: 8.4280
 Cat Decode: Not Reported
 Method Decode: Not Reported
 Facility County: Santa Clara

PARAGON AUTOMOTIVE SERVICE 249 W EVELYN AVE, MOUNTAIN VIEW, CA, 940410000			S113058420
▲ C30	SE <1/10	(0 ft. / 0 mi.)	Other Ascertainable Records
	9 ft. Higher Elevation	86 ft. Above Sea Level	

Worksheet:

MAP FINDINGS

PARAGON AUTOMOTIVE SERVICE, 249 W EVELYN AVE, MOUNTAIN VIEW, CA 940410000 (Continued)

HAZNET: Other Ascertainable Records

envid: S113058420
 Year: 1996
 GEPAID: CAL000096060
 Contact: JAMES W KUHL
 Telephone: 4087328155
 Mailing Name: Not Reported
 Mailing Address: 117 E EVELYN AVE
 Mailing City,St,Zip: MOUNTAIN VIEW, CA 940410000
 Gen County: Not Reported
 TSD EPA ID: CAD009452657
 TSD County: Not Reported
 Waste Category: Unspecified organic liquid mixture
 Disposal Method: Recycler
 Tons: .3961
 Cat Decode: Not Reported
 Method Decode: Not Reported
 Facility County: Santa Clara

envid: S113058420
 Year: 1995
 GEPAID: CAL000096060
 Contact: JAMES W KUHL
 Telephone: 4087328155
 Mailing Name: Not Reported
 Mailing Address: 117 E EVELYN AVE
 Mailing City,St,Zip: MOUNTAIN VIEW, CA 940410000
 Gen County: Not Reported
 TSD EPA ID: CAD009452657
 TSD County: Not Reported
 Waste Category: Unspecified organic liquid mixture
 Disposal Method: Recycler
 Tons: .2502
 Cat Decode: Not Reported
 Method Decode: Not Reported
 Facility County: Santa Clara

MINTON'S LUMBER 425 W EVELYN AVE, MOUNTAIN VIEW, CA, 940410000			S112931144
▲ D31	SSE <1/10	(0 ft. / 0 mi.)	Other Ascertainable Records
	5 ft. Higher Elevation	82 ft. Above Sea Level	

Worksheet:

HAZNET: Other Ascertainable Records

envid: S112931144
 Year: 2003

MAP FINDINGS

MINTON'S LUMBER, 425 W EVELYN AVE, MOUNTAIN VIEW, CA 940410000 (Continued)

GEPAID: CAC002567383
 Contact: BRIAN KELLEHER
 Telephone: 4082538365
 Mailing Name: Not Reported
 Mailing Address: 1658 E CAPITOL EXPRESSWAY PMB 293
 Mailing City,St,Zip: SAN JOSE, CA 95121
 Gen County: Not Reported
 TSD EPA ID: CAL000161743
 TSD County: Not Reported
 Waste Category: Unspecified oil-containing waste
 Disposal Method: Recycler
 Tons: 0.06
 Cat Decode: Not Reported
 Method Decode: Not Reported
 Facility County: Santa Clara

CLASSICS AT STATION 361 209 WEST EVELYN AVE, MOUNTAIN VIEW, CA, 94041			S121451513
▲ C32	SE <1/10	(0 ft. / 0 mi.)	Other Ascertainable Records
	9 ft. Higher Elevation	86 ft. Above Sea Level	

Worksheet:

CIWQS: Other Ascertainable Records

Agency: Old Town Evelyn LP
 Agency Address: 1068 East Meadow Circle, Palo Alto, CA 94303
 Place/Project Type: Construction - Below Ground, Water/Sewer Line, Residential, Gas Line, Electrical, Communication Line, Cable Line
 SIC/NAICS: Not Reported
 Region: 2
 Program: CONSTW
 Regulatory Measure Status: Terminated
 Regulatory Measure Type: Storm water construction
 Order Number: 2009-0009-DWQ
 WDID: 2 43C361455
 NPDES Number: CAS000002
 Adoption Date: Not Reported
 Effective Date: 07/19/2011
 Termination Date: 10/08/2012
 Expiration/Review Date: Not Reported
 Design Flow: Not Reported
 Major/Minor: Not Reported
 Complexity: Not Reported
 TTWQ: Not Reported
 Enforcement Actions within 5 years: 0
 Violations within 5 years: 0
 Latitude: 37.39167
 Longitude: -120.07167

MAP FINDINGS

PENINSULA OIL COMPANY 200 W EVELYN AVE, MOUNTAIN VIEW, CA, S114668027		
▲ C33	SE <1/10 (0 ft. / 0 mi.)	Exclusive Recovered Govt. Archives
	9 ft. Higher Elevation 86 ft. Above Sea Level	

Worksheet:

RGA LUST: Exclusive Recovered Govt. Archives

1992 PENINSULA OIL COMPANY 200 W EVELYN AVE

FELIX'S AUTO SERVICE 191 W EVELYN AVE, MOUNTAIN VIEW, CA, 94043 1023361947		
▲ C34	SE <1/10 (0 ft. / 0 mi.)	Other Ascertainable Records
	10 ft. Higher Elevation 87 ft. Above Sea Level	

Worksheet:

FINDS: Other Ascertainable Records

Registry ID: 110066591959

Environmental Interest/Information System:

STATE MASTER

The FINDS: database contains 0 additional records for this site. Please contact your EDR Account Executive for more information.

THE CAR CLINIC 181 W EVELYN AV A, MOUNTAIN VIEW, CA, 94041 S112345521		
▲ C35	SE <1/10 (0 ft. / 0 mi.)	Other Ascertainable Records
	11 ft. Higher Elevation 88 ft. Above Sea Level	

Worksheet:

FELIX'S AUTO SERVICE 191 W EVELYN AVE, MOUNTAIN VIEW, CA, 94043 S121752334		
▲ C36	SE <1/10 (0 ft. / 0 mi.)	Other Ascertainable Records
	10 ft. Higher Elevation 87 ft. Above Sea Level	

Worksheet:

CERS TANKS: Other Ascertainable Records

Site ID: 212630
CERS ID: T0608500606
CERS Description: Leaking Underground Storage Tank Cleanup Site

MAP FINDINGS

FELIX'S AUTO SERVICE, 191 W EVELYN AVE, MOUNTAIN VIEW, CA 94043 (Continued)

Affiliation:

Affiliation Type Desc:	Local Agency Caseworker
Entity Name:	UST CASE WORKER - SANTA CLARA COUNTY LOP
Entity Title:	Not Reported
Affiliation Address:	1555 Berger Drive, Suite 300
Affiliation City:	SAN JOSE
Affiliation State:	CA
Affiliation Country:	Not Reported
Affiliation Zip:	Not Reported
Affiliation Phone:	4089183400
Affiliation Type Desc:	Regional Board Caseworker
Entity Name:	Regional Water Board - SAN FRANCISCO BAY RWQCB (REGION 2)
Entity Title:	Not Reported
Affiliation Address:	1515 CLAY ST SUITE 1400
Affiliation City:	OAKLAND
Affiliation State:	CA
Affiliation Country:	Not Reported
Affiliation Zip:	Not Reported
Affiliation Phone:	Not Reported

CAR CLINIC 181 W EVELYN AVE, MOUNTAIN VIEW, CA, 940410000			S113114465
▲ C37	SE <1/10	(0 ft. / 0 mi.)	Other Ascertainable Records
	11 ft. Higher Elevation	88 ft. Above Sea Level	

Worksheet:

HAZNET: Other Ascertainable Records

envid:	S113114465
Year:	2017
GEPAID:	CAL000226362
Contact:	ERIKA ANDREJKA
Telephone:	6509612277
Mailing Name:	Not Reported
Mailing Address:	181 W EVELYN AVE
Mailing City,St,Zip:	MOUNTAIN VIEW, CA 940411408
Gen County:	Santa Clara
TSD EPA ID:	AZR000515924
TSD County:	99
Waste Category:	Other organic solids
Disposal Method:	Storage, Bulking, And/Or Transfer Off Site--No Treatment/Recovery (H010-H129) Or (H131-H135)
Tons:	0.1
Cat Decode:	Other organic solids
Method Decode:	Storage, Bulking, And/Or Transfer Off Site--No Treatment/Recovery (H010-H129) Or (H131-H135)
Facility County:	Santa Clara

MAP FINDINGS

CAR CLINIC, 181 W EVELYN AVE, MOUNTAIN VIEW, CA 940410000 (Continued)

envid: S113114465
 Year: 2007
 GEPAID: CAL000226362
 Contact: ERIKA ANDREJKA
 Telephone: 6509612277
 Mailing Name: Not Reported
 Mailing Address: 181 W EVELYN AVE
 Mailing City,St,Zip: MOUNTAIN VIEW, CA 940411408
 Gen County: Not Reported
 TSD EPA ID: CAD093459485
 TSD County: Not Reported
 Waste Category: Hydrocarbon solvents (benzene, hexane, Stoddard, Etc.)
 Disposal Method: Storage, Bulking, And/Or Transfer Off Site--No Treatment/Recovery (H010-H129) Or (H131-H135)
 Tons: 0.05
 Cat Decode: Not Reported
 Method Decode: Not Reported
 Facility County: Santa Clara

MINTONS LUMBER SUPPLY 425 W EVELYN AVE, MOUNTAIN VIEW, CA, 94041			S101594631
▲ D38	SSE <1/10	(0 ft. / 0 mi.)	State and tribal leaking storage tank lists Local Lists of Registered Storage Tanks
	5 ft. Higher Elevation	82 ft. Above Sea Level	

Worksheet:

HIST LUST SANTA CLARA: State and tribal leaking storage tank lists

Region: SANTA CLARA
 Region Code: 2
 SCVWD ID: 06S2W22M02
 Oversight Agency: SCVWD
 Date Listed: 1996-09-23 00:00:00
 Closed Date: Not Reported

SWEEPS UST: Local Lists of Registered Storage Tanks

Status: Active
 Comp Number: 502
 Number: 9
 Board Of Equalization: Not Reported
 Referral Date: 03-27-91
 Action Date: 03-27-91
 Created Date: 10-12-90
 Owner Tank Id: Not Reported
 SWRCB Tank Id: 43-005-000502-000001
 Tank Status: A
 Capacity: 1000
 Active Date: 10-12-90
 Tank Use: M.V. FUEL

MAP FINDINGS

MINTONS LUMBER SUPPLY, 425 W EVELYN AVE, MOUNTAIN VIEW, CA 94041 (Continued)

STG: P
Content: REG UNLEADED
Number Of Tanks: 1

CA FID UST: Local Lists of Registered Storage Tanks

Facility ID: 43012179
Regulated By: UTNKA
Regulated ID: Not Reported
Cortese Code: Not Reported
SIC Code: Not Reported
Facility Phone: 4159689201
Mail To: Not Reported
Mailing Address: 425 W EVELYN AVE
Mailing Address 2: Not Reported
Mailing City,St,Zip: MOUNTAIN VIEW 94041
Contact: Not Reported
Contact Phone: Not Reported
DUNs Number: Not Reported
NPDES Number: Not Reported
EPA ID: Not Reported
Comments: Not Reported
Status: Active

MINTON'S LUMBER & SUPPLY 425 W EVELYN AV, MOUNTAIN VIEW, CA, 94041			S121471954
▲ D39	SSE <1/10	(0 ft. / 0 mi.)	Other Ascertainable Records
	5 ft. Higher Elevation	82 ft. Above Sea Level	

Worksheet:

EL GATO PAINTING & RESTORATION 57 E EVELYN AV, MOUNTAIN VIEW, CA, 94041			S121469045
▲ E40	ESE <1/10	(0 ft. / 0 mi.)	Other Ascertainable Records
	16 ft. Higher Elevation	93 ft. Above Sea Level	

Worksheet:

EASTRIDGE MULTIPLE INVESTOR FUND, LP 421 WEST EVELYN AVE, MOUNTAIN VIEW, CA, 940400000			S112870033
▲ D41	SSE <1/10	(0 ft. / 0 mi.)	Other Ascertainable Records
	5 ft. Higher Elevation	82 ft. Above Sea Level	

Worksheet:

HAZNET: Other Ascertainable Records

MAP FINDINGS

EASTRIDGE MULTIPLE INVESTOR FUND, LP, 421 WEST EVELYN AVE, MOUNTAIN VIEW, CA 940400000 (Continued)

envid: S112870033
 Year: 1995
 GEPAID: CAC001155768
 Contact: EASTRIDGE MULTIPLE INVESTOR,LP
 Telephone: 8167565800
 Mailing Name: Not Reported
 Mailing Address: C/O MIDLEND LOAN SERVICE,LP
 Mailing City,St,Zip: KANSAS CITY, MO 641050000
 Gen County: Not Reported
 TSD EPA ID: CAT080011059
 TSD County: Not Reported
 Waste Category: Unspecified oil-containing waste
 Disposal Method: Disposal, Other
 Tons: .9750
 Cat Decode: Not Reported
 Method Decode: Not Reported
 Facility County: Santa Clara

PENINSULA OIL CO 200 W EVELYN AVENUE, MOUNTAIN VIEW, CA, 94041			S106837304
▲ C42	SE <1/10	(0 ft. / 0 mi.)	Other Ascertainable Records
	9 ft. Higher Elevation	86 ft. Above Sea Level	

Worksheet:

EMI: Other Ascertainable Records

Year: 1987
 County Code: 43
 Air Basin: SF
 Facility ID: 951
 Air District Name: BA
 SIC Code: 5171
 Air District Name: BAY AREA AQMD
 Community Health Air Pollution Info System: Not Reported
 Consolidated Emission Reporting Rule: Not Reported
 Total Organic Hydrocarbon Gases Tons/Yr: 3
 Reactive Organic Gases Tons/Yr: 3
 Carbon Monoxide Emissions Tons/Yr: 0
 NOX - Oxides of Nitrogen Tons/Yr: 0
 SOX - Oxides of Sulphur Tons/Yr: 0
 Particulate Matter Tons/Yr: 0
 Part. Matter 10 Micrometers and Smllr 0 Tons/Yr:

FELIX'S AUTO SERVICE 191 EVELYN, MOUNTAIN VIEW, CA,	S104161744
--	------------

MAP FINDINGS

▲ C43	SE <1/10	(0 ft. / 0 mi.)	Other Ascertainable Records
	10 ft. Higher Elevation	87 ft. Above Sea Level	

Worksheet:

HIST CORTESE: Other Ascertainable Records

Region: CORTESE
 Facility County Code: 43
 Reg By: LTNKA
 Reg Id: 43-0569

SFF CASTRO STATION LLC 150 W EVELYN AVE, MOUNTAIN VIEW, CA, 94041				S117308390
▲ C44	SE <1/10	(0 ft. / 0 mi.)	Other Ascertainable Records	
	8 ft. Higher Elevation	85 ft. Above Sea Level		

Worksheet:

HAZNET: Other Ascertainable Records

envid: S117308390
 Year: 2013
 GEPAID: CAC002754510
 Contact: MARTIN WARD
 Telephone: 4153623743
 Mailing Name: Not Reported
 Mailing Address: 155 MONTGOMERY ST STE 1600
 Mailing City,St,Zip: SAN FRANCISCO, CA 941044121
 Gen County: Santa Clara
 TSD EPA ID: CAD028409019
 TSD County: Los Angeles
 Waste Category: Not Reported
 Disposal Method: Storage, Bulking, And/Or Transfer Off Site--No Treatment/Recovery (H010-H129) Or (H131-H135)
 Tons: 0.6
 Cat Decode: Not Reported
 Method Decode: Not Reported
 Facility County: Not Reported

FELIX'S AUTOMOTIVE REPAIR 191 W EVELYN, MOUNTAIN VIEW, CA, 940410000				S113040076
▲ C45	SE <1/10	(0 ft. / 0 mi.)	Other Ascertainable Records	
	10 ft. Higher Elevation	87 ft. Above Sea Level		

Worksheet:

HAZNET: Other Ascertainable Records

envid: S113040076

MAP FINDINGS

FELIX'S AUTOMOTIVE REPAIR, 191 W EVELYN, MOUNTAIN VIEW, CA 940410000 (Continued)

Year:	2017
GEPAID:	CAL000045768
Contact:	PETER SALCIDO
Telephone:	6509610138
Mailing Name:	Not Reported
Mailing Address:	191 W EVELYN AVE
Mailing City,St,Zip:	MOUNTAIN VIEW, CA 940411408
Gen County:	Santa Clara
TSD EPA ID:	AZR000515924
TSD County:	99
Waste Category:	Other organic solids
Disposal Method:	Storage, Bulking, And/Or Transfer Off Site--No Treatment/Reovery (H010-H129) Or (H131-H135)
Tons:	0.1325
Cat Decode:	Other organic solids
Method Decode:	Storage, Bulking, And/Or Transfer Off Site--No Treatment/Reovery (H010-H129) Or (H131-H135)
Facility County:	Santa Clara
envid:	S113040076
Year:	2017
GEPAID:	CAL000045768
Contact:	PETER SALCIDO
Telephone:	6509610138
Mailing Name:	Not Reported
Mailing Address:	191 W EVELYN AVE
Mailing City,St,Zip:	MOUNTAIN VIEW, CA 940411408
Gen County:	Santa Clara
TSD EPA ID:	AZR000515924
TSD County:	99
Waste Category:	Other organic solids
Disposal Method:	Storage, Bulking, And/Or Transfer Off Site--No Treatment/Reovery (H010-H129) Or (H131-H135)
Tons:	0.1325
Cat Decode:	Other organic solids
Method Decode:	Storage, Bulking, And/Or Transfer Off Site--No Treatment/Reovery (H010-H129) Or (H131-H135)
Facility County:	Santa Clara
envid:	S113040076
Year:	2017
GEPAID:	CAL000045768
Contact:	PETER SALCIDO
Telephone:	6509610138
Mailing Name:	Not Reported
Mailing Address:	191 W EVELYN AVE
Mailing City,St,Zip:	MOUNTAIN VIEW, CA 940411408
Gen County:	Santa Clara
TSD EPA ID:	AZR000515924
TSD County:	99
Waste Category:	Other organic solids
Disposal Method:	Storage, Bulking, And/Or Transfer Off Site--No Treatment/Reovery (H010-H129) Or (H131-H135)
Tons:	0.1325
Cat Decode:	Other organic solids
Method Decode:	Storage, Bulking, And/Or Transfer Off Site--No Treatment/Reovery (H010-H129) Or (H131-H135)

MAP FINDINGS

FELIX'S AUTOMOTIVE REPAIR, 191 W EVELYN, MOUNTAIN VIEW, CA 940410000 (Continued)

Facility County: Santa Clara
 envid: S113040076
 Year: 2014
 GEPAID: CAL000045768
 Contact: PETER SALCIDO
 Telephone: 6509610138
 Mailing Name: Not Reported
 Mailing Address: 191 W EVELYN AVE
 Mailing City,St,Zip: MOUNTAIN VIEW, CA 940411408
 Gen County: Santa Clara
 TSD EPA ID: NVD980895338
 TSD County: 99
 Waste Category: Unspecified oil-containing waste
 Disposal Method: Storage, Bulking, And/Or Transfer Off Site--No Treatment/Reovery (H010-H129) Or (H131-H135)
 Tons: 0.1525
 Cat Decode: Not Reported
 Method Decode: Not Reported
 Facility County: Santa Clara

 envid: S113040076
 Year: 2014
 GEPAID: CAL000045768
 Contact: PETER SALCIDO
 Telephone: 6509610138
 Mailing Name: Not Reported
 Mailing Address: 191 W EVELYN AVE
 Mailing City,St,Zip: MOUNTAIN VIEW, CA 940411408
 Gen County: Santa Clara
 TSD EPA ID: NVD980895338
 TSD County: 99
 Waste Category: Unspecified oil-containing waste
 Disposal Method: Storage, Bulking, And/Or Transfer Off Site--No Treatment/Reovery (H010-H129) Or (H131-H135)
 Tons: 0.1525
 Cat Decode: Not Reported
 Method Decode: Not Reported
 Facility County: Santa Clara

The CA_HAZNET: database contains 73 additional records for this site. Please contact your EDR Account Executive for more information.

PENINSULA OIL COMPANY 200 WEST EVELYN, MOUNTAIN VIEW, CA, 94041			S118413998
▲ C46	SE <1/10	(0 ft. / 0 mi.)	Local Lists of Registered Storage Tanks
	9 ft. Higher Elevation	86 ft. Above Sea Level	

Worksheet:

HIST UST: Local Lists of Registered Storage Tanks

File Number: 000206F3
 URL: <http://geotracker.waterboards.ca.gov/ustpdfs/pdf/000206F3.pdf>

MAP FINDINGS

PENINSULA OIL COMPANY, 200 WEST EVELYN, MOUNTAIN VIEW, CA 94041 (Continued)

Region: Not Reported
 Facility ID: Not Reported
 Facility Type: Not Reported
 Other Type: Not Reported
 Contact Name: Not Reported
 Telephone: Not Reported
 Owner Name: Not Reported
 Owner Address: Not Reported
 Owner City,St,Zip: Not Reported
 Total Tanks: Not Reported

Tank Num: Not Reported
 Container Num: Not Reported
 Year Installed: Not Reported
 Tank Capacity: Not Reported
 Tank Used for: Not Reported
 Type of Fuel: Not Reported
 Container Construction Thickness: Not Reported
 Leak Detection: Not Reported

Click here for Geo Tracker PDF: http://www.web.edrnet.com/ordering/switchboard/redirect.aspx?s=GRR_CA_HISTUST_PDF&img_id=000206F3

EL GATO PAINTING & RESTORATION INC 57 E EVELYN AVE, MOUNTAIN VIEW, CA, 940410000			S113074363
▲ E47	ESE <1/10	(0 ft. / 0 mi.)	Other Ascertainable Records
	16 ft. Higher Elevation	93 ft. Above Sea Level	

Worksheet:

HAZNET: Other Ascertainable Records

envid: S113074363
 Year: 2012
 GEPAID: CAL000131079
 Contact: KEN SLOSARIK/PRES
 Telephone: 6509653692
 Mailing Name: Not Reported
 Mailing Address: 198 COMMERCIAL ST
 Mailing City,St,Zip: SUNNYVALE, CA 94085
 Gen County: Santa Clara
 TSD EPA ID: NVT330010000
 TSD County: 99
 Waste Category: Not Reported
 Disposal Method: Other Recovery Of Reclamation For Reuse Including Acid Regeneration, Organics Recovery Ect
 Tons: 0.68805
 Cat Decode: Not Reported
 Method Decode: Not Reported
 Facility County: Santa Clara
 envid: S113074363

MAP FINDINGS

EL GATO PAINTING & RESTORATION INC, 57 E EVELYN AVE, MOUNTAIN VIEW, CA 940410000 (Continued)

Year:	2012
GEPAID:	CAL000131079
Contact:	KEN SLOSARIK/PRES
Telephone:	6509653692
Mailing Name:	Not Reported
Mailing Address:	198 COMMERCIAL ST
Mailing City,St,Zip:	SUNNYVALE, CA 94085
Gen County:	Santa Clara
TSD EPA ID:	CA0000084517
TSD County:	Sacramento
Waste Category:	Not Reported
Disposal Method:	Storage, Bulking, And/Or Transfer Off Site--No Treatment/Reovery (H010-H129) Or (H131-H135)
Tons:	0.22935
Cat Decode:	Not Reported
Method Decode:	Not Reported
Facility County:	Santa Clara
envid:	S113074363
Year:	2012
GEPAID:	CAL000131079
Contact:	KEN SLOSARIK/PRES
Telephone:	6509653692
Mailing Name:	Not Reported
Mailing Address:	198 COMMERCIAL ST
Mailing City,St,Zip:	SUNNYVALE, CA 94085
Gen County:	Santa Clara
TSD EPA ID:	TXD077603371
TSD County:	99
Waste Category:	Not Reported
Disposal Method:	Fuel Blending Prior To Energy Recovery At Another Site
Tons:	0.1815
Cat Decode:	Not Reported
Method Decode:	Not Reported
Facility County:	Santa Clara
envid:	S113074363
Year:	2011
GEPAID:	CAL000131079
Contact:	KEN SLOSARIK/PRES
Telephone:	6509653692
Mailing Name:	Not Reported
Mailing Address:	57 E EVELYN AVE
Mailing City,St,Zip:	MOUNTAIN VIEW, CA 940411509
Gen County:	Not Reported
TSD EPA ID:	NVT330010000
TSD County:	Not Reported
Waste Category:	Latex waste
Disposal Method:	Other Recovery Of Reclamation For Reuse Including Acid Regeneration, Organics Recovery Ect
Tons:	0.4587
Cat Decode:	Not Reported
Method Decode:	Not Reported

MAP FINDINGS

EL GATO PAINTING & RESTORATION INC, 57 E EVELYN AVE, MOUNTAIN VIEW, CA 940410000 (Continued)

Facility County: Santa Clara
 envid: S113074363
 Year: 2011
 GEPAID: CAL000131079
 Contact: KEN SLOSARIK/PRES
 Telephone: 6509653692
 Mailing Name: Not Reported
 Mailing Address: 57 E EVELYN AVE
 Mailing City,St,Zip: MOUNTAIN VIEW, CA 940411509
 Gen County: Not Reported
 TSD EPA ID: CAD980887418
 TSD County: Not Reported
 Waste Category: Latex waste
 Disposal Method: Storage, Bulking, And/Or Transfer Off Site--No Treatment/Reovery (H010-H129) Or (H131-H135)
 Tons: 1.14675
 Cat Decode: Not Reported
 Method Decode: Not Reported
 Facility County: Santa Clara

The CA_HAZNET: database contains 22 additional records for this site. Please contact your EDR Account Executive for more information.

FELIX AUTO SERVICE 191 W EVELYN AVE, MOUNTAIN VIEW, CA, 94041			U001594347
▲ C48	SE <1/10	(0 ft. / 0 mi.)	Local Lists of Registered Storage Tanks
	10 ft. Higher Elevation	87 ft. Above Sea Level	

Worksheet:

HIST UST: Local Lists of Registered Storage Tanks

File Number: Not Reported
 URL: Not Reported
 Region: STATE
 Facility ID: 00000066136
 Facility Type: Other
 Other Type: REPAIR SHOP
 Contact Name: Not Reported
 Telephone: 4159610138
 Owner Name: FELIX M. SALCIDO
 Owner Address: 2307 JEWELL PLACE
 Owner City,St,Zip: MOUNTAIN VIEW, CA 94041
 Total Tanks: 0004
 Tank Num: 001
 Container Num: 1
 Year Installed: 1961
 Tank Capacity: 00007500
 Tank Used for: WASTE
 Type of Fuel: 3
 Container Construction Thickness: X

MAP FINDINGS

FELIXS AUTO SERVICE, 191 W EVELYN AVE, MOUNTAIN VIEW, CA 94041 (Continued)

Leak Detection:	Stock Inventor
Tank Num:	002
Container Num:	3
Year Installed:	1921
Tank Capacity:	00005000
Tank Used for:	PRODUCT
Type of Fuel:	REGULAR
Container Construction Thickness:	Not Reported
Leak Detection:	Stock Inventor
Tank Num:	003
Container Num:	2
Year Installed:	1961
Tank Capacity:	00005000
Tank Used for:	PRODUCT
Type of Fuel:	UNLEADED
Container Construction Thickness:	Not Reported
Leak Detection:	Stock Inventor
Tank Num:	004
Container Num:	4
Year Installed:	1961
Tank Capacity:	00000000
Tank Used for:	WASTE
Type of Fuel:	WASTE OIL
Container Construction Thickness:	Not Reported
Leak Detection:	Stock Inventor

COPIGRAPHICS 241 W EVELYN AV, MOUNTAIN VIEW, CA, 94041			S121468989
▲ C49	SE <1/10	(0 ft. / 0 mi.)	Other Ascertainable Records
	9 ft. Higher Elevation	86 ft. Above Sea Level	

Worksheet:

MINTON'S LUMBER 425 W EVELYN AVE, MOUNTAIN VIEW, CA, 940410000			S112924601
▲ D50	SSE <1/10	(0 ft. / 0 mi.)	Other Ascertainable Records
	5 ft. Higher Elevation	82 ft. Above Sea Level	

Worksheet:

HAZNET: Other Ascertainable Records

envid:	S112924601
Year:	2003
GEPAID:	CAC002556159
Contact:	BRIAN KELLEHER

MAP FINDINGS

MINTON'S LUMBER, 425 W EVELYN AVE, MOUNTAIN VIEW, CA 940410000 (Continued)

Telephone: 4082538365
Mailing Name: Not Reported
Mailing Address: 1658 E CAPITOL EXPRESSWAY PMB 293
Mailing City,St,Zip: SAN JOSE, CA 95121
Gen County: Not Reported
TSD EPA ID: CAL000161743
TSD County: Not Reported
Waste Category: Unspecified oil-containing waste
Disposal Method: Recycler
Tons: 0.1
Cat Decode: Not Reported
Method Decode: Not Reported
Facility County: Santa Clara

envid: S112924601
Year: 2002
GEPAID: CAC002556159
Contact: BRIAN KELLEHER
Telephone: 4082538365
Mailing Name: Not Reported
Mailing Address: 1658 E CAPITOL EXPRESSWAY PMB 293
Mailing City,St,Zip: SAN JOSE, CA 95121
Gen County: Not Reported
TSD EPA ID: CAL000190816
TSD County: Not Reported
Waste Category: Waste oil and mixed oil
Disposal Method: Recycler
Tons: 0.45
Cat Decode: Not Reported
Method Decode: Not Reported
Facility County: Santa Clara

FELIX'S AUTO SERVICE 191 W EVELYN AVE, MOUNTAIN VIEW, CA, 94043			S101623018
▲ C51	SE <1/10	(0 ft. / 0 mi.)	State and tribal leaking storage tank lists Local Lists of Registered Storage Tanks
	10 ft. Higher Elevation	87 ft. Above Sea Level	

Worksheet:

LUST: State and tribal leaking storage tank lists

Lead Agency: SANTA CLARA COUNTY LOP
Case Type: LUST Cleanup Site
Geo Track: http://geotracker.waterboards.ca.gov/profile_report.asp?global_id=T0608500606
Global Id: T0608500606
Latitude: 37.391725
Longitude: -122.07026
Status: Completed - Case Closed
Status Date: 04/18/1996

MAP FINDINGS

FELIX'S AUTO SERVICE, 191 W EVELYN AVE, MOUNTAIN VIEW, CA 94043 (Continued)

Case Worker:	UST
RB Case Number:	Not Reported
Local Agency:	SANTA CLARA COUNTY LOP
File Location:	All Files are on GeoTracker or in the Local Agency Database
Local Case Number:	Not Reported
Potential Media Affect:	Soil
Potential Contaminants of Concern:	Gasoline
Site History:	Not Reported

LUST:

Global Id:	T0608500606
Contact Type:	Regional Board Caseworker
Contact Name:	Regional Water Board
Organization Name:	SAN FRANCISCO BAY RWQCB (REGION 2)
Address:	1515 CLAY ST SUITE 1400
City:	OAKLAND
Email:	Not Reported
Phone Number:	Not Reported

Global Id:	T0608500606
Contact Type:	Local Agency Caseworker
Contact Name:	UST CASE WORKER
Organization Name:	SANTA CLARA COUNTY LOP
Address:	1555 Berger Drive, Suite 300
City:	SAN JOSE
Email:	Not Reported
Phone Number:	4089183400

LUST:

Global Id:	T0608500606
Action Type:	RESPONSE
Date:	04/18/1996
Action:	Other Report / Document

Global Id:	T0608500606
Action Type:	Other
Date:	03/19/1996
Action:	Leak Reported

Global Id:	T0608500606
Action Type:	ENFORCEMENT
Date:	04/18/1996
Action:	Closure/No Further Action Letter

LUST:

Global Id:	T0608500606
Status:	Completed - Case Closed
Status Date:	04/18/1996
Global Id:	T0608500606
Status:	Open - Case Begin Date

MAP FINDINGS

FELIX'S AUTO SERVICE, 191 W EVELYN AVE, MOUNTAIN VIEW, CA 94043 (Continued)

Status Date: 03/19/1996

HIST LUST SANTA CLARA: State and tribal leaking storage tank lists

Region: SANTA CLARA
 Region Code: 2
 SCVWD ID: 06S2W22P01
 Oversight Agency: SCVWD
 Date Listed: 1997-01-01 00:00:00
 Closed Date: 1996-04-18 00:00:00

SWEEPS UST: Local Lists of Registered Storage Tanks

Status: Not Reported
 Comp Number: 66136
 Number: Not Reported
 Board Of Equalization: Not Reported
 Referral Date: Not Reported
 Action Date: Not Reported
 Created Date: Not Reported
 Owner Tank Id: Not Reported
 SWRCB Tank Id: 43-005-066136-000001
 Tank Status: Not Reported
 Capacity: 7500
 Active Date: Not Reported
 Tank Use: M.V. FUEL
 STG: PRODUCT
 Content: REG UNLEADED
 Number Of Tanks: 4

Status: Not Reported
 Comp Number: 66136
 Number: Not Reported
 Board Of Equalization: Not Reported
 Referral Date: Not Reported
 Action Date: Not Reported
 Created Date: Not Reported
 Owner Tank Id: Not Reported
 SWRCB Tank Id: 43-005-066136-000002
 Tank Status: Not Reported
 Capacity: 5000
 Active Date: Not Reported
 Tank Use: M.V. FUEL
 STG: PRODUCT
 Content: LEADED
 Number Of Tanks: Not Reported

Status: Not Reported
 Comp Number: 66136
 Number: Not Reported
 Board Of Equalization: Not Reported

MAP FINDINGS

FELIX'S AUTO SERVICE, 191 W EVELYN AVE, MOUNTAIN VIEW, CA 94043 (Continued)

Referral Date:	Not Reported
Action Date:	Not Reported
Created Date:	Not Reported
Owner Tank Id:	Not Reported
SWRCB Tank Id:	43-005-066136-000003
Tank Status:	Not Reported
Capacity:	5000
Active Date:	Not Reported
Tank Use:	M.V. FUEL
STG:	PRODUCT
Content:	REG UNLEADED
Number Of Tanks:	Not Reported
Status:	Not Reported
Comp Number:	66136
Number:	Not Reported
Board Of Equalization:	Not Reported
Referral Date:	Not Reported
Action Date:	Not Reported
Created Date:	Not Reported
Owner Tank Id:	Not Reported
SWRCB Tank Id:	43-005-066136-000004
Tank Status:	Not Reported
Capacity:	1
Active Date:	Not Reported
Tank Use:	OIL
STG:	WASTE
Content:	WASTE OIL
Number Of Tanks:	Not Reported

CA FID UST: Local Lists of Registered Storage Tanks

Facility ID:	43000730
Regulated By:	UTNKI
Regulated ID:	00066136
Cortese Code:	Not Reported
SIC Code:	Not Reported
Facility Phone:	4159610138
Mail To:	Not Reported
Mailing Address:	191 W EVELYN AVE
Mailing Address 2:	Not Reported
Mailing City,St,Zip:	MOUNTAIN VIEW 94041
Contact:	Not Reported
Contact Phone:	Not Reported
DUNs Number:	Not Reported
NPDES Number:	Not Reported
EPA ID:	Not Reported
Comments:	Not Reported
Status:	Inactive

MAP FINDINGS

PARAGON AUTOMOTIVE SERVICE 249 W EVELYN AV, MOUNTAIN VIEW, CA, 94041			S121468999
▲ C52	SE <1/10	(0 ft. / 0 mi.)	Other Ascertainable Records
	9 ft. Higher Elevation	86 ft. Above Sea Level	

Worksheet:

PENINSULA OIL COMPANY 200 W EVELYN, MOUNTAIN VIEW, CA, 94041			S101629556
▲ C53	SE <1/10	(0 ft. / 0 mi.)	State and tribal leaking storage tank lists Local Lists of Registered Storage Tanks Other Ascertainable Records
	9 ft. Higher Elevation	86 ft. Above Sea Level	

Worksheet:

LUST: State and tribal leaking storage tank lists

Lead Agency: SANTA CLARA COUNTY LOP
Case Type: LUST Cleanup Site
Geo Track: http://geotracker.waterboards.ca.gov/profile_report.asp?global_id=T0608501040
Global Id: T0608501040
Latitude: 37.392303
Longitude: -122.071304
Status: Completed - Case Closed
Status Date: 03/11/1997
Case Worker: UST
RB Case Number: Not Reported
Local Agency: SANTA CLARA COUNTY LOP
File Location: All Files are on GeoTracker or in the Local Agency Database
Local Case Number: Not Reported
Potential Media Affect: Other Groundwater (uses other than drinking water)
Potential Contaminants of Concern: Stoddard solvent / Mineral Sprits / Distillates
Site History: Not Reported

LUST:

Global Id: T0608501040
Contact Type: Regional Board Caseworker
Contact Name: Regional Water Board
Organization Name: SAN FRANCISCO BAY RWQCB (REGION 2)
Address: 1515 CLAY ST SUITE 1400
City: OAKLAND
Email: Not Reported
Phone Number: Not Reported

Global Id: T0608501040
Contact Type: Local Agency Caseworker
Contact Name: UST CASE WORKER
Organization Name: SANTA CLARA COUNTY LOP
Address: 1555 Berger Drive, Suite 300
City: SAN JOSE

MAP FINDINGS

PENINSULA OIL COMPANY, 200 W EVELYN, MOUNTAIN VIEW, CA 94041 (Continued)

Email:	Not Reported
Phone Number:	4089183400

LUST:

Global Id:	T0608501040
Action Type:	ENFORCEMENT
Date:	06/08/1988
Action:	Notice of Responsibility - #40135

Global Id:	T0608501040
Action Type:	ENFORCEMENT
Date:	03/11/1997
Action:	Closure/No Further Action Letter

Global Id:	T0608501040
Action Type:	RESPONSE
Date:	03/11/1997
Action:	Other Report / Document

Global Id:	T0608501040
Action Type:	REMEDIATION
Date:	09/14/1987
Action:	Excavation

Global Id:	T0608501040
Action Type:	Other
Date:	06/18/1986
Action:	Leak Reported

LUST:

Global Id:	T0608501040
Status:	Completed - Case Closed
Status Date:	03/11/1997

Global Id:	T0608501040
Status:	Open - Case Begin Date
Status Date:	06/18/1986

Global Id:	T0608501040
Status:	Open - Site Assessment
Status Date:	08/25/1986

Global Id:	T0608501040
Status:	Open - Site Assessment
Status Date:	10/20/1987

SWEEPS UST: Local Lists of Registered Storage Tanks

Status:	Not Reported
Comp Number:	43437
Number:	Not Reported
Board Of Equalization:	Not Reported

MAP FINDINGS

PENINSULA OIL COMPANY, 200 W EVELYN, MOUNTAIN VIEW, CA 94041 (Continued)

Referral Date:	Not Reported
Action Date:	Not Reported
Created Date:	Not Reported
Owner Tank Id:	Not Reported
SWRCB Tank Id:	43-005-043437-000001
Tank Status:	Not Reported
Capacity:	6000
Active Date:	Not Reported
Tank Use:	UNKNOWN
STG:	PRODUCT
Content:	Not Reported
Number Of Tanks:	5

Status:	Not Reported
Comp Number:	43437
Number:	Not Reported
Board Of Equalization:	Not Reported
Referral Date:	Not Reported
Action Date:	Not Reported
Created Date:	Not Reported
Owner Tank Id:	Not Reported
SWRCB Tank Id:	43-005-043437-000002
Tank Status:	Not Reported
Capacity:	4000
Active Date:	Not Reported
Tank Use:	UNKNOWN
STG:	PRODUCT
Content:	Not Reported
Number Of Tanks:	Not Reported

Status:	Not Reported
Comp Number:	43437
Number:	Not Reported
Board Of Equalization:	Not Reported
Referral Date:	Not Reported
Action Date:	Not Reported
Created Date:	Not Reported
Owner Tank Id:	Not Reported
SWRCB Tank Id:	43-005-043437-000003
Tank Status:	Not Reported
Capacity:	6000
Active Date:	Not Reported
Tank Use:	M.V. FUEL
STG:	PRODUCT
Content:	REG UNLEADED
Number Of Tanks:	Not Reported

Status:	Not Reported
Comp Number:	43437
Number:	Not Reported
Board Of Equalization:	Not Reported

MAP FINDINGS

PENINSULA OIL COMPANY, 200 W EVELYN, MOUNTAIN VIEW, CA 94041 (Continued)

Referral Date:	Not Reported
Action Date:	Not Reported
Created Date:	Not Reported
Owner Tank Id:	Not Reported
SWRCB Tank Id:	43-005-043437-000004
Tank Status:	Not Reported
Capacity:	1400
Active Date:	Not Reported
Tank Use:	UNKNOWN
STG:	PRODUCT
Content:	Not Reported
Number Of Tanks:	Not Reported
Status:	Not Reported
Comp Number:	43437
Number:	Not Reported
Board Of Equalization:	Not Reported
Referral Date:	Not Reported
Action Date:	Not Reported
Created Date:	Not Reported
Owner Tank Id:	Not Reported
SWRCB Tank Id:	43-005-043437-000005
Tank Status:	Not Reported
Capacity:	1400
Active Date:	Not Reported
Tank Use:	UNKNOWN
STG:	PRODUCT
Content:	Not Reported
Number Of Tanks:	Not Reported

CA FID UST: Local Lists of Registered Storage Tanks

Facility ID:	43001106
Regulated By:	UTNKI
Regulated ID:	00043437
Cortese Code:	Not Reported
SIC Code:	Not Reported
Facility Phone:	4159675597
Mail To:	Not Reported
Mailing Address:	P O BOX
Mailing Address 2:	Not Reported
Mailing City,St,Zip:	MOUNTAIN VIEW 94041
Contact:	Not Reported
Contact Phone:	Not Reported
DUNs Number:	Not Reported
NPDES Number:	Not Reported
EPA ID:	Not Reported
Comments:	Not Reported
Status:	Inactive

CERS TANKS: Other Ascertainable Records

MAP FINDINGS

PENINSULA OIL COMPANY, 200 W EVELYN, MOUNTAIN VIEW, CA 94041 (Continued)

Site ID: 195866
 CERS ID: T0608501040
 CERS Description: Leaking Underground Storage Tank Cleanup Site

Affiliation:

Affiliation Type Desc: Local Agency Caseworker
 Entity Name: UST CASE WORKER - SANTA CLARA COUNTY LOP
 Entity Title: Not Reported
 Affiliation Address: 1555 Berger Drive, Suite 300
 Affiliation City: SAN JOSE
 Affiliation State: CA
 Affiliation Country: Not Reported
 Affiliation Zip: Not Reported
 Affiliation Phone: 4089183400

Affiliation Type Desc: Regional Board Caseworker
 Entity Name: Regional Water Board - SAN FRANCISCO BAY RWQCB (REGION 2)
 Entity Title: Not Reported
 Affiliation Address: 1515 CLAY ST SUITE 1400
 Affiliation City: OAKLAND
 Affiliation State: CA
 Affiliation Country: Not Reported
 Affiliation Zip: Not Reported
 Affiliation Phone: Not Reported

PENINSULA OIL COMPANY 200 W EVELYN AVE, MOUNTAIN VIEW, CA, 94041			U001594355
▲ C54	SE <1/10	(0 ft. / 0 mi.)	Local Lists of Registered Storage Tanks
	9 ft. Higher Elevation	86 ft. Above Sea Level	

Worksheet:

HIST UST: Local Lists of Registered Storage Tanks

File Number: Not Reported
 URL: Not Reported
 Region: STATE
 Facility ID: 00000043437
 Facility Type: Gas Station
 Other Type: SOLVENT STORAGE
 Contact Name: DENNIS MESCHKE
 Telephone: 4159675597
 Owner Name: PENINSULA OIL COMPANY
 Owner Address: 1655 JERROLD AVENUE
 Owner City,St,Zip: SAN FRANCISCO, CA 94124
 Total Tanks: 0005

Tank Num: 001
 Container Num: 1

MAP FINDINGS

PENINSULA OIL COMPANY, 200 W EVELYN AVE, MOUNTAIN VIEW, CA 94041 (Continued)

Year Installed: Not Reported
 Tank Capacity: 00006000
 Tank Used for: PRODUCT
 Type of Fuel: Not Reported
 Container Construction Thickness: 1/4
 Leak Detection: Stock Inventor

Tank Num: 002
 Container Num: 2
 Year Installed: Not Reported
 Tank Capacity: 00004000
 Tank Used for: PRODUCT
 Type of Fuel: Not Reported
 Container Construction Thickness: 1/4
 Leak Detection: Stock Inventor

Tank Num: 003
 Container Num: 3
 Year Installed: Not Reported
 Tank Capacity: 00006000
 Tank Used for: PRODUCT
 Type of Fuel: UNLEADED
 Container Construction Thickness: 1/4
 Leak Detection: Stock Inventor

Tank Num: 004
 Container Num: 4
 Year Installed: Not Reported
 Tank Capacity: 00001400
 Tank Used for: PRODUCT
 Type of Fuel: Not Reported
 Container Construction Thickness: 1/4
 Leak Detection: Stock Inventor

Tank Num: 005
 Container Num: 5
 Year Installed: Not Reported
 Tank Capacity: 00001400
 Tank Used for: PRODUCT
 Type of Fuel: Not Reported
 Container Construction Thickness: 1/4
 Leak Detection: Stock Inventor

BELLAFRESCA FOODS 47 EASY STREET, MOUNTAIN VIEW, CA, 94043			S121771472
▲ B55	ESE <1/10	(0 ft. / 0 mi.)	Other Ascertainable Records
	15 ft. Higher Elevation	92 ft. Above Sea Level	

Worksheet:

MAP FINDINGS

BELLAFRESCA FOODS, 47 EASY STREET, MOUNTAIN VIEW, CA 94043 (Continued)

CERS TANKS: Other Ascertainable Records

Site ID: 387713
 CERS ID: 10353205
 CERS Description: Chemical Storage Facilities

Evaluation:

Eval General Type: Compliance Evaluation Inspection
 Eval Date: 04-19-2016
 Violations Found: No
 Eval Type: Routine done by local agency
 Eval Notes: No violations.
 Eval Division: Mountain View Fire Department
 Eval Program: HMRRP
 Eval Source: CERS

Eval General Type: Compliance Evaluation Inspection
 Eval Date: 10-01-2013
 Violations Found: No
 Eval Type: Routine done by local agency
 Eval Notes: Not Reported
 Eval Division: Mountain View Fire Department
 Eval Program: HMRRP
 Eval Source: CERS

Eval General Type: Other/Unknown
 Eval Date: 10-16-2013
 Violations Found: No
 Eval Type: Other, not routine, done by local agency
 Eval Notes: Not Reported
 Eval Division: Mountain View Fire Department
 Eval Program: HMRRP
 Eval Source: CERS

Affiliation:

Affiliation Type Desc: CUPA District
 Entity Name: Santa Clara County Environmental Health
 Entity Title: Not Reported
 Affiliation Address: 1555 Berger Drive, Suite 300
 Affiliation City: San Jose
 Affiliation State: CA
 Affiliation Country: Not Reported
 Affiliation Zip: 95112-2716
 Affiliation Phone: (408) 918-3400

Affiliation Type Desc: Environmental Contact
 Entity Name: Jim Ottaviano
 Entity Title: Not Reported
 Affiliation Address: P.O. Box 910
 Affiliation City: Mountain View
 Affiliation State: CA

MAP FINDINGS

BELLAFRESCA FOODS, 47 EASY STREET, MOUNTAIN VIEW, CA 94043 (Continued)

Affiliation Country:	Not Reported
Affiliation Zip:	94042
Affiliation Phone:	(650) 961-0399
Affiliation Type Desc:	Facility Mailing Address
Entity Name:	Mailing Address
Entity Title:	Not Reported
Affiliation Address:	P.O. Box 910
Affiliation City:	Mountain View
Affiliation State:	CA
Affiliation Country:	Not Reported
Affiliation Zip:	94042
Affiliation Phone:	Not Reported
Affiliation Type Desc:	Identification Signer
Entity Name:	Cesar Pena
Entity Title:	Manager
Affiliation Address:	Not Reported
Affiliation City:	Not Reported
Affiliation State:	Not Reported
Affiliation Country:	Not Reported
Affiliation Zip:	Not Reported
Affiliation Phone:	Not Reported
Affiliation Type Desc:	Legal Owner
Entity Name:	Jim Ottaviano
Entity Title:	Not Reported
Affiliation Address:	P.O. Box 910
Affiliation City:	Mountain View
Affiliation State:	CA
Affiliation Country:	United States
Affiliation Zip:	94042
Affiliation Phone:	(650) 537-7679
Affiliation Type Desc:	Operator
Entity Name:	Jim Ottaviano
Entity Title:	Not Reported
Affiliation Address:	Not Reported
Affiliation City:	Not Reported
Affiliation State:	Not Reported
Affiliation Country:	Not Reported
Affiliation Zip:	Not Reported
Affiliation Phone:	(650) 961-0399
Affiliation Type Desc:	Parent Corporation
Entity Name:	Bellafresca Foods
Entity Title:	Not Reported
Affiliation Address:	Not Reported
Affiliation City:	Not Reported
Affiliation State:	Not Reported
Affiliation Country:	Not Reported
Affiliation Zip:	Not Reported

MAP FINDINGS

BELLAFRESCA FOODS, 47 EASY STREET, MOUNTAIN VIEW, CA 94043 (Continued)

Affiliation Phone: Not Reported
 Affiliation Type Desc: Property Owner
 Entity Name: Frank Bertuccio
 Entity Title: Not Reported
 Affiliation Address: P.O.Box 910
 Affiliation City: Mountain View
 Affiliation State: CA
 Affiliation Country: United States
 Affiliation Zip: 94042
 Affiliation Phone: (650) 968-8048

FELIX'S AUTO SERVICE, INC. 191 W EVELYN AV, MOUNTAIN VIEW, CA, 94041			S108747270
▲ C56	SE <1/10	(0 ft. / 0 mi.)	Other Ascertainable Records
	10 ft. Higher Elevation	87 ft. Above Sea Level	

Worksheet:

BELLAFRESCA FOODS 47 EASY STREET, MOUNTAIN VIEW, CA, 94043			1023284726
▲ B57	ESE <1/10	(0 ft. / 0 mi.)	Other Ascertainable Records
	15 ft. Higher Elevation	92 ft. Above Sea Level	

Worksheet:

FINDS: Other Ascertainable Records

Registry ID: 110065756872

Environmental Interest/Information System:

STATE MASTER

The FINDS: database contains 0 additional records for this site. Please contact your EDR Account Executive for more information.

MINTON'S LUMBER 425 W EVELYN AVE, MOUNTAIN VIEW, CA, 94041			S113129117
▲ D58	SSE <1/10	(0 ft. / 0 mi.)	Other Ascertainable Records
	5 ft. Higher Elevation	82 ft. Above Sea Level	

Worksheet:

HAZNET: Other Ascertainable Records

envid: S113129117
 Year: 2011

MAP FINDINGS

MINTON'S LUMBER, 425 W EVELYN AVE, MOUNTAIN VIEW, CA 94041 (Continued)

GEPAID:	CAL000276421
Contact:	HERB EATON
Telephone:	6509689201
Mailing Name:	Not Reported
Mailing Address:	437 KENTMERE CT
Mailing City,St,Zip:	MOUNTAIN VIEW, CA 940403272
Gen County:	Not Reported
TSD EPA ID:	CAD028409019
TSD County:	Not Reported
Waste Category:	Other inorganic solid waste
Disposal Method:	Storage, Bulking, And/Or Transfer Off Site--No Treatment/Reovery (H010-H129) Or (H131-H135)
Tons:	0.0375
Cat Decode:	Not Reported
Method Decode:	Not Reported
Facility County:	San Bernardino
envid:	S113129117
Year:	2011
GEPAID:	CAL000276421
Contact:	HERB EATON
Telephone:	6509689201
Mailing Name:	Not Reported
Mailing Address:	437 KENTMERE CT
Mailing City,St,Zip:	MOUNTAIN VIEW, CA 940403272
Gen County:	Not Reported
TSD EPA ID:	CAD981382732
TSD County:	Not Reported
Waste Category:	Asbestos containing waste
Disposal Method:	Landfill Or Surface Impoundment That Will Be Closed As Landfill(To Include On-Site Treatment And/Or Stabilization)
Tons:	14
Cat Decode:	Not Reported
Method Decode:	Not Reported
Facility County:	San Bernardino
envid:	S113129117
Year:	2011
GEPAID:	CAL000276421
Contact:	HERB EATON
Telephone:	6509689201
Mailing Name:	Not Reported
Mailing Address:	437 KENTMERE CT
Mailing City,St,Zip:	MOUNTAIN VIEW, CA 940403272
Gen County:	Not Reported
TSD EPA ID:	CAD981382732
TSD County:	Not Reported
Waste Category:	Polychlorinated biphenyls and material containing PCBs
Disposal Method:	Landfill Or Surface Impoundment That Will Be Closed As Landfill(To Include On-Site Treatment And/Or Stabilization)
Tons:	0.4408
Cat Decode:	Not Reported
Method Decode:	Not Reported

MAP FINDINGS

MINTON'S LUMBER, 425 W EVELYN AVE, MOUNTAIN VIEW, CA 94041 (Continued)

Facility County: San Bernardino
 envid: S113129117
 Year: 2004
 GEPAID: CAL000276421
 Contact: HERB EATON
 Telephone: 6509689201
 Mailing Name: Not Reported
 Mailing Address: 425 W EVELYN AVE
 Mailing City,St,Zip: MOUNTAIN VIEW, CA 94041
 Gen County: Not Reported
 TSD EPA ID: CAL000161743
 TSD County: Not Reported
 Waste Category: Unspecified oil-containing waste
 Disposal Method: Recycler
 Tons: 0.08
 Cat Decode: Not Reported
 Method Decode: Not Reported
 Facility County: San Bernardino

 envid: S113129117
 Year: 2004
 GEPAID: CAL000276421
 Contact: HERB EATON
 Telephone: 6509689201
 Mailing Name: Not Reported
 Mailing Address: 425 W EVELYN AVE
 Mailing City,St,Zip: MOUNTAIN VIEW, CA 94041
 Gen County: Not Reported
 TSD EPA ID: CAL000190816
 TSD County: Not Reported
 Waste Category: Waste oil and mixed oil
 Disposal Method: Recycler
 Tons: 0.08
 Cat Decode: Not Reported
 Method Decode: Not Reported
 Facility County: San Bernardino

The CA_HAZNET: database contains 0 additional records for this site. Please contact your EDR Account Executive for more information.

EUROPEAN AUTO WORKS 239 W EVELYN AVE, MOUNTAIN VIEW, CA, 94041			1000340157
▲ C59	SE <1/10	(0 ft. / 0 mi.)	Federal RCRA generators list Other Ascertainable Records
	9 ft. Higher Elevation	86 ft. Above Sea Level	

Worksheet:

RCRA-SQG: Federal RCRA generators list

Date form received by agency: 06/21/1990
 Facility name: EUROPEAN AUTO WORKS

MAP FINDINGS

EUROPEAN AUTO WORKS, 239 W EVELYN AVE, MOUNTAIN VIEW, CA 94041 (Continued)

Facility address:	239 W EVELYN AVE MOUNTAIN VIEW, CA 94041
EPA ID:	CAD982491912
Contact:	ENVIRONMENTAL MANAGER
Contact address:	239 W EVELYN AVE MOUNTAIN VIEW, CA 94041
Contact country:	US
Contact telephone:	415-966-8866
Contact email:	Not Reported
EPA Region:	09
Classification:	Small Small Quantity Generator
Description:	Handler: generates more than 100 and less than 1000 kg of hazardous waste during any calendar month and accumulates less than 6000 kg of hazardous waste at any time; or generates 100 kg or less of hazardous waste during any calendar month, and accumulates more than 1000 kg of hazardous waste at any time

Owner/Operator Summary:

Owner/operator name:	RALPH FOGLEIN
Owner/operator address:	NOT REQUIRED NOT REQUIRED, ME 99999
Owner/operator country:	Not Reported
Owner/operator telephone:	415-555-1212
Owner/operator email:	Not Reported
Owner/operator fax:	Not Reported
Owner/operator extension:	Not Reported
Legal status:	Private
Owner/Operator Type:	Owner
Owner/Op start date:	Not Reported
Owner/Op end date:	Not Reported
Owner/operator name:	NOT REQUIRED
Owner/operator address:	NOT REQUIRED NOT REQUIRED, ME 99999
Owner/operator country:	Not Reported
Owner/operator telephone:	415-555-1212
Owner/operator email:	Not Reported
Owner/operator fax:	Not Reported
Owner/operator extension:	Not Reported
Legal status:	Private
Owner/Operator Type:	Operator
Owner/Op start date:	Not Reported
Owner/Op end date:	Not Reported

Handler Activities Summary:

U.S. importer of hazardous waste:	No
Mixed waste (haz. and radioactive):	No
Recycler of hazardous waste:	No
Transporter of hazardous waste:	No
Treater, storer or disposer of HW:	No

MAP FINDINGS

EUROPEAN AUTO WORKS, 239 W EVELYN AVE, MOUNTAIN VIEW, CA 94041 (Continued)

Underground injection activity:	No
On-site burner exemption:	No
Furnace exemption:	No
Used oil fuel burner:	No
Used oil processor:	No
User oil refiner:	No
Used oil fuel marketer to burner:	No
Used oil Specification marketer:	No
Used oil transfer facility:	No
Used oil transporter:	No
Violation Status:	No violations found

FINDS: Other Ascertainable Records

Registry ID:	110002829930
--------------	--------------

Environmental Interest/Information System:

California Hazardous Waste Tracking System - Datamart (HWTS-DATAMART) provides California with information on hazardous waste shipments for generators, transporters, and treatment, storage, and disposal facilities.

RCRAInfo is a national information system that supports the Resource Conservation and Recovery Act (RCRA) program through the tracking of events and activities related to facilities that generate, transport, and treat, store, or dispose of hazardous waste. RCRAInfo allows RCRA program staff to track the notification, permit, compliance, and corrective action activities required under RCRA.

The FINDS: database contains 0 additional records for this site. Please contact your EDR Account Executive for more information.

ECHO: Other Ascertainable Records

Envid:	1000340157
Registry ID:	110002829930
DFR URL:	http://echo.epa.gov/detailed-facility-report?fid=110002829930

HAZNET: Other Ascertainable Records

envid:	1000340157
Year:	2007
GEPAID:	CAD982491912
Contact:	RALPH FOGLEIN/PRESIDENT
Telephone:	6509668866
Mailing Name:	Not Reported
Mailing Address:	239 W EVELYN AVE
Mailing City,St,Zip:	MOUNTAIN VIEW, CA 940411311
Gen County:	Not Reported
TSD EPA ID:	CAD009452657
TSD County:	Not Reported
Waste Category:	Unspecified organic liquid mixture
Disposal Method:	Solvents Recovery
Tons:	2.04
Cat Decode:	Not Reported
Method Decode:	Not Reported
Facility County:	Santa Clara

MAP FINDINGS

EUROPEAN AUTO WORKS, 239 W EVELYN AVE, MOUNTAIN VIEW, CA 94041 (Continued)

envid:	1000340157
Year:	2006
GEPAID:	CAD982491912
Contact:	RALPH FOGLEIN/PRESIDENT
Telephone:	6509668866
Mailing Name:	Not Reported
Mailing Address:	239 W EVELYN AVE
Mailing City,St,Zip:	MOUNTAIN VIEW, CA 940411311
Gen County:	Not Reported
TSD EPA ID:	CAD009452657
TSD County:	Not Reported
Waste Category:	Unspecified organic liquid mixture
Disposal Method:	Recycler
Tons:	0.75
Cat Decode:	Not Reported
Method Decode:	Not Reported
Facility County:	Santa Clara

envid:	1000340157
Year:	2006
GEPAID:	CAD982491912
Contact:	RALPH FOGLEIN/PRESIDENT
Telephone:	6509668866
Mailing Name:	Not Reported
Mailing Address:	239 W EVELYN AVE
Mailing City,St,Zip:	MOUNTAIN VIEW, CA 940411311
Gen County:	Not Reported
TSD EPA ID:	CAD009452657
TSD County:	Not Reported
Waste Category:	Unspecified organic liquid mixture
Disposal Method:	Recycler
Tons:	0.58
Cat Decode:	Not Reported
Method Decode:	Not Reported
Facility County:	Santa Clara

envid:	1000340157
Year:	2006
GEPAID:	CAD982491912
Contact:	RALPH FOGLEIN/PRESIDENT
Telephone:	6509668866
Mailing Name:	Not Reported
Mailing Address:	239 W EVELYN AVE
Mailing City,St,Zip:	MOUNTAIN VIEW, CA 940411311
Gen County:	Not Reported
TSD EPA ID:	CAD009452657
TSD County:	Not Reported
Waste Category:	Aqueous solution with total organic residues less than 10 percent
Disposal Method:	Solvents Recovery
Tons:	0.45
Cat Decode:	Not Reported

MAP FINDINGS

EUROPEAN AUTO WORKS, 239 W EVELYN AVE, MOUNTAIN VIEW, CA 94041 (Continued)

Method Decode: Not Reported
Facility County: Santa Clara

envid: 1000340157
Year: 2005
GEPAID: CAD982491912
Contact: RALPH FOGLEIN/PRESIDENT
Telephone: 6509668866
Mailing Name: Not Reported
Mailing Address: 239 W EVELYN AVE
Mailing City,St,Zip: MOUNTAIN VIEW, CA 940411311
Gen County: Not Reported
TSD EPA ID: CAD009452657
TSD County: Not Reported
Waste Category: Unspecified organic liquid mixture
Disposal Method: Recycler
Tons: 1.25
Cat Decode: Not Reported
Method Decode: Not Reported
Facility County: Santa Clara

The CA_HAZNET: database contains 14 additional records for this site. Please contact your EDR Account Executive for more information.

FELIX'S AUTO SERVICE 191 W EVELYN AVE, MOUNTAIN VIEW, CA,			S114619598
▲ C60	SE <1/10	(0 ft. / 0 mi.)	Exclusive Recovered Govt. Archives
	10 ft. Higher Elevation	87 ft. Above Sea Level	

Worksheet:

RGA LUST: Exclusive Recovered Govt. Archives

2012	FELIX'S AUTO SERVICE	191 W EVELYN AVE
2011	FELIX'S AUTO SERVICE	191 W EVELYN AVE
2010	FELIX'S AUTO SERVICE	191 W EVELYN AVE
2009	FELIX'S AUTO SERVICE	191 W EVELYN AVE
2008	FELIX'S AUTO SERVICE	191 W EVELYN AVE
2007	FELIX'S AUTO SERVICE	191 W EVELYN AVE
2006	FELIX'S AUTO SERVICE	191 W EVELYN AVE
2005	FELIX'S AUTO SERVICE	191 W EVELYN AVE
2003	FELIX'S AUTO SERVICE	191 W EVELYN AVE
1992	FELIX'S AUTO SERVICE	191 W EVELYN AVE

EL GATO PAINTING
57 E EVELYN AVE, MOUNTAIN VIEW, CA, 94041

1000233081

MAP FINDINGS

▲ E61	ESE <1/10 (0 ft. / 0 mi.)	Federal RCRA generators list Other Ascertainable Records
	16 ft. Higher Elevation 93 ft. Above Sea Level	

Worksheet:

RCRA-SQG: Federal RCRA generators list

Date form received by agency: 11/04/1988
 Facility name: EL GATO PAINTING
 Facility address: 57 E EVELYN AVE
 MOUNTAIN VIEW, CA 94041

 EPA ID: CAD982465346
 Mailing address: E EVELYN AVE
 MOUNTAIN VIEW, CA 94041

 Contact: ENVIRONMENTAL MANAGER
 Contact address: 57 E EVELYN AVE
 MOUNTAIN VIEW, CA 94041

 Contact country: US
 Contact telephone: 415-965-3692
 Contact email: Not Reported
 EPA Region: 09
 Classification: Small Small Quantity Generator
 Description: Handler: generates more than 100 and less than 1000 kg of hazardous waste during any calendar month and accumulates less than 6000 kg of hazardous waste at any time; or generates 100 kg or less of hazardous waste during any calendar month, and accumulates more than 1000 kg of hazardous waste at any time

Owner/Operator Summary:

Owner/operator name: BYRON M JOHNSTON
 Owner/operator address: NOT REQUIRED
 NOT REQUIRED, ME 99999

 Owner/operator country: Not Reported
 Owner/operator telephone: 415-555-1212
 Owner/operator email: Not Reported
 Owner/operator fax: Not Reported
 Owner/operator extension: Not Reported
 Legal status: Private
 Owner/Operator Type: Owner
 Owner/Op start date: Not Reported
 Owner/Op end date: Not Reported

 Owner/operator name: NOT REQUIRED
 Owner/operator address: NOT REQUIRED
 NOT REQUIRED, ME 99999

 Owner/operator country: Not Reported
 Owner/operator telephone: 415-555-1212
 Owner/operator email: Not Reported
 Owner/operator fax: Not Reported
 Owner/operator extension: Not Reported
 Legal status: Private

MAP FINDINGS

EL GATO PAINTING, 57 E EVELYN AVE, MOUNTAIN VIEW, CA 94041 (Continued)

Owner/Operator Type:	Operator
Owner/Op start date:	Not Reported
Owner/Op end date:	Not Reported

Handler Activities Summary:

U.S. importer of hazardous waste:	No
Mixed waste (haz. and radioactive):	No
Recycler of hazardous waste:	No
Transporter of hazardous waste:	No
Treater, storer or disposer of HW:	No
Underground injection activity:	No
On-site burner exemption:	No
Furnace exemption:	No
Used oil fuel burner:	No
Used oil processor:	No
User oil refiner:	No
Used oil fuel marketer to burner:	No
Used oil Specification marketer:	No
Used oil transfer facility:	No
Used oil transporter:	No
Violation Status:	No violations found

FINDS: Other Ascertainable Records

Registry ID:	110002817649
--------------	--------------

Environmental Interest/Information System:

RCRAInfo is a national information system that supports the Resource Conservation and Recovery Act (RCRA) program through the tracking of events and activities related to facilities that generate, transport, and treat, store, or dispose of hazardous waste. RCRAInfo allows RCRA program staff to track the notification, permit, compliance, and corrective action activities required under RCRA.

STATE MASTER

The FINDS: database contains 0 additional records for this site. Please contact your EDR Account Executive for more information.

ECHO: Other Ascertainable Records

Envid:	1000233081
Registry ID:	110002817649
DFR URL:	http://echo.epa.gov/detailed-facility-report?fid=110002817649

HAZNET: Other Ascertainable Records

envid:	1000233081
Year:	1997
GEPAID:	CAD982465346
Contact:	BYRON JOHNSON
Telephone:	4159653692
Mailing Name:	Not Reported
Mailing Address:	57 E EVELYN AVE
Mailing City,St,Zip:	MOUNTAIN VIEW, CA 940410000

MAP FINDINGS

EL GATO PAINTING, 57 E EVELYN AVE, MOUNTAIN VIEW, CA 94041 (Continued)

Gen County:	Not Reported
TSD EPA ID:	CAD009452657
TSD County:	Not Reported
Waste Category:	Oxygenated solvents (acetone, butanol, ethyl acetate, etc.)
Disposal Method:	Recycler
Tons:	.2293
Cat Decode:	Not Reported
Method Decode:	Not Reported
Facility County:	Santa Clara
envid:	1000233081
Year:	1995
GEPAID:	CAD982465346
Contact:	BYRON JOHNSON
Telephone:	4159653692
Mailing Name:	Not Reported
Mailing Address:	57 E EVELYN AVE
Mailing City,St,Zip:	MOUNTAIN VIEW, CA 940410000
Gen County:	Not Reported
TSD EPA ID:	CAD050806850
TSD County:	Not Reported
Waste Category:	Paint sludge
Disposal Method:	Transfer Station
Tons:	.3753
Cat Decode:	Not Reported
Method Decode:	Not Reported
Facility County:	Santa Clara
envid:	1000233081
Year:	1994
GEPAID:	CAD982465346
Contact:	BYRON JOHNSON
Telephone:	4159653692
Mailing Name:	Not Reported
Mailing Address:	57 E EVELYN AVE
Mailing City,St,Zip:	MOUNTAIN VIEW, CA 940410000
Gen County:	Not Reported
TSD EPA ID:	CAD008252405
TSD County:	Not Reported
Waste Category:	Oxygenated solvents (acetone, butanol, ethyl acetate, etc.)
Disposal Method:	Recycler
Tons:	.1251
Cat Decode:	Not Reported
Method Decode:	Not Reported
Facility County:	Santa Clara
envid:	1000233081
Year:	1994
GEPAID:	CAD982465346
Contact:	BYRON JOHNSON
Telephone:	4159653692

MAP FINDINGS

EL GATO PAINTING, 57 E EVELYN AVE, MOUNTAIN VIEW, CA 94041 (Continued)

Mailing Name: Not Reported
 Mailing Address: 57 E EVELYN AVE
 Mailing City,St,Zip: MOUNTAIN VIEW, CA 940410000
 Gen County: Not Reported
 TSD EPA ID: CAD050806850
 TSD County: Not Reported
 Waste Category: Paint sludge
 Disposal Method: Recycler
 Tons: .8964
 Cat Decode: Not Reported
 Method Decode: Not Reported
 Facility County: Santa Clara

 envid: 1000233081
 Year: 1993
 GEPAID: CAD982465346
 Contact: BYRON JOHNSON
 Telephone: 4159653692
 Mailing Name: Not Reported
 Mailing Address: 57 E EVELYN AVE
 Mailing City,St,Zip: MOUNTAIN VIEW, CA 940410000
 Gen County: Not Reported
 TSD EPA ID: CAD008252405
 TSD County: Not Reported
 Waste Category: Oxygenated solvents (acetone, butanol, ethyl acetate, etc.)
 Disposal Method: Recycler
 Tons: 0.43780000000
 Cat Decode: Not Reported
 Method Decode: Not Reported
 Facility County: Santa Clara

The CA_HAZNET: database contains 2 additional records for this site. Please contact your EDR Account Executive for more information.

PENINSULA OIL 200 W EVELYN AVE, MOUNTAIN VIEW, CA, 94035 1023366487		
▲ C62	SE <1/10 (0 ft. / 0 mi.)	Other Ascertainable Records
	9 ft. Higher Elevation 86 ft. Above Sea Level	

Worksheet:

FINDS: Other Ascertainable Records

Registry ID: 110066640683

Environmental Interest/Information System:

STATE MASTER

The FINDS: database contains 0 additional records for this site. Please contact your EDR Account Executive for more information.

MAP FINDINGS

FELIXS AUTO SERVICE 191 W EVELYN AVE, MOUNTAIN VIEW, CA, 94041			1020952128
▲ C63	SE <1/10	(0 ft. / 0 mi.)	EDR Exclusive Records
	10 ft. Higher Elevation	87 ft. Above Sea Level	

Worksheet:

EDR Hist Auto: EDR Exclusive Records

Year:	Name: / Type:
1979:	FELIX SHELL / Gasoline Service Stations
1983:	FELIX SHELL / Gasoline Service Stations
1985:	FELIX SHELL / Gasoline Service Stations
1986:	FELIX SHELL / Gasoline Service Stations
1987:	FELIX SHELL / Gasoline Service Stations
1988:	FELIX SHELL / Gasoline Service Stations
1989:	FELIX SHELL / Gasoline Service Stations
1990:	FELIX SHELL / Gasoline Service Stations
1991:	FELIX SHELL / Gasoline Service Stations
1992:	FELIXS AUTO SERVICE / General Automotive Repair Shops
1993:	FELIXS AUTO SERVICE / General Automotive Repair Shops
1994:	FELIXS AUTO SERVICE / General Automotive Repair Shops
1995:	FELIXS AUTO SERVICE / General Automotive Repair Shops
1996:	FELIXS AUTO SERVICE / General Automotive Repair Shops
1997:	FELIXS AUTO SERVICE / General Automotive Repair Shops
1998:	FELIXS AUTO SERVICE / General Automotive Repair Shops
1999:	FELIXS AUTO SERVICE / General Automotive Repair Shops
2000:	FELIXS AUTO SERVICE / General Automotive Repair Shops
2001:	FELIXS AUTO SERVICE / General Automotive Repair Shops
2002:	FELIXS AUTO SERVICE / General Automotive Repair Shops
2003:	FELIXS AUTO SERVICE / General Automotive Repair Shops
2004:	FELIXS AUTO SERVICE / General Automotive Repair Shops
2005:	FELIXS AUTO SERVICE / General Automotive Repair Shops
2006:	FELIXS AUTO SERVICE / General Automotive Repair Shops
2007:	FELIXS AUTO SERVICE / General Automotive Repair Shops
2008:	FELIXS AUTO SERVICE / General Automotive Repair Shops
2009:	FELIXS AUTO SERVICE / General Automotive Repair Shops
2010:	FELIXS AUTO SERVICE / General Automotive Repair Shops
2011:	FELIXS AUTO SERVICE / General Automotive Repair Shops
2013:	FELIXS AUTO SERVICE / General Automotive Repair Shops
2014:	FELIXS AUTO SERVICE / General Automotive Repair Shops

MINTON'S LUMBER & SUPPLY 425 W. EVELYN AVENUE, MOUNTAIN VIEW, CA, 94041			S103177426
▲ D64	SSE <1/10	(0 ft. / 0 mi.)	State and tribal leaking storage tank lists Other Ascertainable Records
	5 ft. Higher Elevation	82 ft. Above Sea Level	

Worksheet:

MAP FINDINGS

MINTON'S LUMBER & SUPPLY, 425 W. EVELYN AVENUE, MOUNTAIN VIEW, CA 94041 (Continued)

LUST: State and tribal leaking storage tank lists

Lead Agency:	SANTA CLARA COUNTY LOP
Case Type:	LUST Cleanup Site
Geo Track:	http://geotracker.waterboards.ca.gov/profile_report.asp?global_id=T0608502033
Global Id:	T0608502033
Latitude:	37.3927064847973
Longitude:	-122.073930501938
Status:	Completed - Case Closed
Status Date:	09/19/2011
Case Worker:	Not Reported
RB Case Number:	14-346
Local Agency:	Not Reported
File Location:	All Files are on GeoTracker or in the Local Agency Database
Local Case Number:	06S2W22M02f
Potential Media Affect:	Other Groundwater (uses other than drinking water)
Potential Contaminants of Concern:	Gasoline
Site History:	Case was reopened because site was to be re-developed residentially. The redevelopment would allow for excavation of contaminated soil that remains under the building. Due to lack of notification that redevelopment is moving forward the case was closed again with no activity on 4/20/09. The closure is the same as the previously granted closure. Work plan received and case re-opened 8/17/10.

LUST:

Global Id:	T0608502033
Contact Type:	Regional Board Caseworker
Contact Name:	Regional Water Board
Organization Name:	SAN FRANCISCO BAY RWQCB (REGION 2)
Address:	1515 CLAY ST SUITE 1400
City:	OAKLAND
Email:	Not Reported
Phone Number:	Not Reported

LUST:

Global Id:	T0608502033
Action Type:	RESPONSE
Date:	08/31/2011
Action:	Other Report / Document
Global Id:	T0608502033
Action Type:	RESPONSE
Date:	09/06/2011
Action:	Risk Assessment Report
Global Id:	T0608502033
Action Type:	ENFORCEMENT
Date:	08/01/1997
Action:	Staff Letter - #29875

MAP FINDINGS

MINTON'S LUMBER & SUPPLY, 425 W. EVELYN AVENUE, MOUNTAIN VIEW, CA 94041 (Continued)

Global Id:	T0608502033
Action Type:	ENFORCEMENT
Date:	08/09/2001
Action:	Staff Letter - #29885
Global Id:	T0608502033
Action Type:	ENFORCEMENT
Date:	05/13/2002
Action:	Staff Letter - #37667
Global Id:	T0608502033
Action Type:	ENFORCEMENT
Date:	04/07/2011
Action:	Staff Letter
Global Id:	T0608502033
Action Type:	ENFORCEMENT
Date:	06/02/2011
Action:	Staff Letter
Global Id:	T0608502033
Action Type:	ENFORCEMENT
Date:	05/06/2011
Action:	Staff Letter
Global Id:	T0608502033
Action Type:	RESPONSE
Date:	11/07/2001
Action:	Soil and Water Investigation Workplan
Global Id:	T0608502033
Action Type:	ENFORCEMENT
Date:	05/08/2009
Action:	Staff Letter
Global Id:	T0608502033
Action Type:	ENFORCEMENT
Date:	04/21/2011
Action:	Staff Letter
Global Id:	T0608502033
Action Type:	ENFORCEMENT
Date:	05/09/2011
Action:	Site Visit / Inspection / Sampling
Global Id:	T0608502033
Action Type:	RESPONSE
Date:	09/05/1996
Action:	Unauthorized Release Form
Global Id:	T0608502033
Action Type:	RESPONSE
Date:	06/01/1999
Action:	Other Workplan

MAP FINDINGS

MINTON'S LUMBER & SUPPLY, 425 W. EVELYN AVENUE, MOUNTAIN VIEW, CA 94041 (Continued)

Global Id:	T0608502033
Action Type:	Other
Date:	08/15/1996
Action:	Leak Discovery
Global Id:	T0608502033
Action Type:	RESPONSE
Date:	07/01/2003
Action:	Other Workplan
Global Id:	T0608502033
Action Type:	RESPONSE
Date:	01/25/2002
Action:	Soil and Water Investigation Report
Global Id:	T0608502033
Action Type:	RESPONSE
Date:	04/15/2003
Action:	Monitoring Report - Quarterly
Global Id:	T0608502033
Action Type:	RESPONSE
Date:	10/07/2001
Action:	Soil and Water Investigation Workplan
Global Id:	T0608502033
Action Type:	ENFORCEMENT
Date:	06/06/2006
Action:	Closure/No Further Action Letter - #600266
Global Id:	T0608502033
Action Type:	RESPONSE
Date:	01/15/2003
Action:	Monitoring Report - Quarterly
Global Id:	T0608502033
Action Type:	ENFORCEMENT
Date:	07/22/2008
Action:	Site Reopened Letter - #802207
Global Id:	T0608502033
Action Type:	ENFORCEMENT
Date:	04/07/2009
Action:	Staff Letter
Global Id:	T0608502033
Action Type:	REMEDATION
Date:	02/07/2011
Action:	Excavation
Global Id:	T0608502033
Action Type:	RESPONSE
Date:	09/12/2002
Action:	Other Report / Document

MAP FINDINGS

MINTON'S LUMBER & SUPPLY, 425 W. EVELYN AVENUE, MOUNTAIN VIEW, CA 94041 (Continued)

Global Id:	T0608502033
Action Type:	RESPONSE
Date:	08/28/1996
Action:	Tank Removal Report / UST Sampling Report
Global Id:	T0608502033
Action Type:	RESPONSE
Date:	08/28/1996
Action:	Tank Removal Report / UST Sampling Report
Global Id:	T0608502033
Action Type:	ENFORCEMENT
Date:	06/06/2006
Action:	Closure/No Further Action Letter
Global Id:	T0608502033
Action Type:	RESPONSE
Date:	04/29/2011
Action:	Other Workplan
Global Id:	T0608502033
Action Type:	RESPONSE
Date:	08/05/1997
Action:	Preliminary Site Assessment Report
Global Id:	T0608502033
Action Type:	RESPONSE
Date:	07/25/2008
Action:	Verbal Communication
Global Id:	T0608502033
Action Type:	RESPONSE
Date:	05/09/2011
Action:	Other Report / Document
Global Id:	T0608502033
Action Type:	RESPONSE
Date:	01/29/2004
Action:	Monitoring Report - Quarterly
Global Id:	T0608502033
Action Type:	RESPONSE
Date:	04/02/2008
Action:	Soil and Water Investigation Workplan
Global Id:	T0608502033
Action Type:	RESPONSE
Date:	04/14/1989
Action:	Other Report / Document
Global Id:	T0608502033
Action Type:	RESPONSE
Date:	09/05/1997
Action:	Other Report / Document

MAP FINDINGS

MINTON'S LUMBER & SUPPLY, 425 W. EVELYN AVENUE, MOUNTAIN VIEW, CA 94041 (Continued)

Global Id:	T0608502033
Action Type:	RESPONSE
Date:	05/31/2011
Action:	Soil and Water Investigation Report
Global Id:	T0608502033
Action Type:	RESPONSE
Date:	07/15/2003
Action:	Monitoring Report - Quarterly
Global Id:	T0608502033
Action Type:	RESPONSE
Date:	08/17/2010
Action:	Soil and Water Investigation Workplan
Global Id:	T0608502033
Action Type:	RESPONSE
Date:	05/31/2011
Action:	Other Workplan - Regulator Responded
Global Id:	T0608502033
Action Type:	RESPONSE
Date:	05/30/2001
Action:	Other Workplan
Global Id:	T0608502033
Action Type:	RESPONSE
Date:	01/28/2011
Action:	Site Assessment Report
Global Id:	T0608502033
Action Type:	Other
Date:	08/15/1996
Action:	Leak Stopped
Global Id:	T0608502033
Action Type:	ENFORCEMENT
Date:	05/03/2011
Action:	Staff Letter
Global Id:	T0608502033
Action Type:	ENFORCEMENT
Date:	07/06/2011
Action:	Staff Letter
Global Id:	T0608502033
Action Type:	ENFORCEMENT
Date:	09/19/2011
Action:	Closure/No Further Action Letter
Global Id:	T0608502033
Action Type:	ENFORCEMENT
Date:	08/19/2010
Action:	Staff Letter

MAP FINDINGS

MINTON'S LUMBER & SUPPLY, 425 W. EVELYN AVENUE, MOUNTAIN VIEW, CA 94041 (Continued)

Global Id:	T0608502033
Action Type:	ENFORCEMENT
Date:	08/31/2011
Action:	Staff Letter
Global Id:	T0608502033
Action Type:	Other
Date:	09/13/1996
Action:	Leak Reported
Global Id:	T0608502033
Action Type:	ENFORCEMENT
Date:	08/17/2010
Action:	Notice of Responsibility
Global Id:	T0608502033
Action Type:	RESPONSE
Date:	10/24/2002
Action:	Other Report / Document
Global Id:	T0608502033
Action Type:	RESPONSE
Date:	09/06/2011
Action:	Other Report / Document
Global Id:	T0608502033
Action Type:	RESPONSE
Date:	05/06/2011
Action:	Soil and Water Investigation Workplan
Global Id:	T0608502033
Action Type:	RESPONSE
Date:	02/23/2011
Action:	Other Report / Document
Global Id:	T0608502033
Action Type:	RESPONSE
Date:	08/23/2010
Action:	Correspondence
Global Id:	T0608502033
Action Type:	RESPONSE
Date:	08/31/2011
Action:	Correspondence
Global Id:	T0608502033
Action Type:	ENFORCEMENT
Date:	09/24/1996
Action:	Notice of Responsibility - #40138
Global Id:	T0608502033
Action Type:	ENFORCEMENT
Date:	03/31/1998
Action:	Staff Letter - #29879

MAP FINDINGS

MINTON'S LUMBER & SUPPLY, 425 W. EVELYN AVENUE, MOUNTAIN VIEW, CA 94041 (Continued)

Global Id:	T0608502033
Action Type:	ENFORCEMENT
Date:	04/23/1999
Action:	Warning Letter - #29881
Global Id:	T0608502033
Action Type:	ENFORCEMENT
Date:	11/16/2001
Action:	Staff Letter - #29888
Global Id:	T0608502033
Action Type:	ENFORCEMENT
Date:	10/28/2002
Action:	Staff Letter - #38843
Global Id:	T0608502033
Action Type:	RESPONSE
Date:	10/15/2003
Action:	Monitoring Report - Quarterly
Global Id:	T0608502033
Action Type:	RESPONSE
Date:	07/15/2002
Action:	Other Report / Document
Global Id:	T0608502033
Action Type:	RESPONSE
Date:	10/15/2002
Action:	Monitoring Report - Quarterly

LUST:

Global Id:	T0608502033
Status:	Completed - Case Closed
Status Date:	06/06/2006
Global Id:	T0608502033
Status:	Completed - Case Closed
Status Date:	04/20/2009
Global Id:	T0608502033
Status:	Completed - Case Closed
Status Date:	09/19/2011
Global Id:	T0608502033
Status:	Open - Assessment & Interim Remedial Action
Status Date:	08/19/2010
Global Id:	T0608502033
Status:	Open - Case Begin Date
Status Date:	08/15/1996
Global Id:	T0608502033
Status:	Open - Reopen Case
Status Date:	07/22/2008

MAP FINDINGS

MINTON'S LUMBER & SUPPLY, 425 W. EVELYN AVENUE, MOUNTAIN VIEW, CA 94041 (Continued)

Global Id: T0608502033
 Status: Open - Reopen Case
 Status Date: 08/17/2010

HIST CORTESE: Other Ascertainable Records

Region: CORTESE
 Facility County Code: 43
 Reg By: LTNKA
 Reg Id: 43-2215

THE CAR CLINIC 181 EVELYN AVENUE WEST UNIT A, MOUNTAIN VIEW, CA, 94041			S121791499
▲ C65	SE <1/10	(0 ft. / 0 mi.)	Local Lists of Hazardous waste / Contaminated Sites Other Ascertainable Records
	11 ft. Higher Elevation	88 ft. Above Sea Level	

Worksheet:

CERS HAZ WASTE: Local Lists of Hazardous waste / Contaminated Sites

Site ID: 74868
 CERS ID: 10347928
 CERS Description: Hazardous Waste Generator

Evaluation:

Eval General Type: Compliance Evaluation Inspection
 Eval Date: 02-13-2015
 Violations Found: No
 Eval Type: Routine done by local agency
 Eval Notes: Onsite today for routine inspection, noted the following: -Storage containers in good condition -Label information was fading on used oil drum, new labels updated today -Manifests available for review - Emergency Information available -Staff are thoroughly familiar with hazardous waste management No violations were noted today, thank you.

Eval Division: Santa Clara County Environmental Health
 Eval Program: HW
 Eval Source: CERS

Eval General Type: Compliance Evaluation Inspection
 Eval Date: 05-15-2018
 Violations Found: No
 Eval Type: Routine done by local agency
 Eval Notes: No Violations
 Eval Division: Mountain View Fire Department
 Eval Program: HMRRP
 Eval Source: CERS

Eval General Type: Compliance Evaluation Inspection
 Eval Date: 05-25-2017
 Violations Found: No
 Eval Type: Routine done by local agency
 Eval Notes: No violations, closure inspection.

MAP FINDINGS

THE CAR CLINIC, 181 EVELYN AVENUE WEST UNIT A, MOUNTAIN VIEW, CA 94041 (Continued)

Eval Division:	Mountain View Fire Department
Eval Program:	HMRRP
Eval Source:	CERS
Eval General Type:	Compliance Evaluation Inspection
Eval Date:	09-20-2016
Violations Found:	No
Eval Type:	Routine done by local agency
Eval Notes:	No Violations.
Eval Division:	Mountain View Fire Department
Eval Program:	HMRRP
Eval Source:	CERS
Eval General Type:	Compliance Evaluation Inspection
Eval Date:	09-24-2013
Violations Found:	No
Eval Type:	Routine done by local agency
Eval Notes:	Not Reported
Eval Division:	Mountain View Fire Department
Eval Program:	HMRRP
Eval Source:	CERS
Eval General Type:	Other/Unknown
Eval Date:	10-09-2013
Violations Found:	No
Eval Type:	Other, not routine, done by local agency
Eval Notes:	Not Reported
Eval Division:	Mountain View Fire Department
Eval Program:	HMRRP
Eval Source:	CERS

Affiliation:

Affiliation Type Desc:	CUPA District
Entity Name:	Santa Clara County Environmental Health
Entity Title:	Not Reported
Affiliation Address:	1555 Berger Drive, Suite 300
Affiliation City:	San Jose
Affiliation State:	CA
Affiliation Country:	Not Reported
Affiliation Zip:	95112-2716
Affiliation Phone:	(408) 918-3400
Affiliation Type Desc:	Document Preparer
Entity Name:	ionel dan
Entity Title:	Not Reported
Affiliation Address:	Not Reported
Affiliation City:	Not Reported
Affiliation State:	Not Reported
Affiliation Country:	Not Reported
Affiliation Zip:	Not Reported
Affiliation Phone:	Not Reported

MAP FINDINGS

THE CAR CLINIC, 181 EVELYN AVENUE WEST UNIT A, MOUNTAIN VIEW, CA 94041 (Continued)

Affiliation Type Desc: Facility Mailing Address
 Entity Name: Mailing Address
 Entity Title: Not Reported
 Affiliation Address: 181 W EVELYN AVE
 Affiliation City: MOUNTAIN VIEW
 Affiliation State: CA
 Affiliation Country: Not Reported
 Affiliation Zip: 94041
 Affiliation Phone: Not Reported

Affiliation Type Desc: Identification Signer
 Entity Name: Ionel Dan
 Entity Title: President
 Affiliation Address: Not Reported
 Affiliation City: Not Reported
 Affiliation State: Not Reported
 Affiliation Country: Not Reported
 Affiliation Zip: Not Reported
 Affiliation Phone: Not Reported

Affiliation Type Desc: Legal Owner
 Entity Name: Ionel Dan
 Entity Title: Not Reported
 Affiliation Address: 3191 CHIVAS PLACE
 Affiliation City: SAN JOSE
 Affiliation State: CA
 Affiliation Country: United States
 Affiliation Zip: 95117
 Affiliation Phone: (630) 479-3846

Affiliation Type Desc: Operator
 Entity Name: Ionel Dan
 Entity Title: Not Reported
 Affiliation Address: Not Reported
 Affiliation City: Not Reported
 Affiliation State: Not Reported
 Affiliation Country: Not Reported
 Affiliation Zip: Not Reported
 Affiliation Phone: (630) 479-3846

Affiliation Type Desc: Parent Corporation
 Entity Name: MPG Auto Service
 Entity Title: Not Reported
 Affiliation Address: Not Reported
 Affiliation City: Not Reported
 Affiliation State: Not Reported
 Affiliation Country: Not Reported
 Affiliation Zip: Not Reported
 Affiliation Phone: Not Reported

Affiliation Type Desc: Property Owner
 Entity Name: LUCI SHEPPERD

MAP FINDINGS

THE CAR CLINIC, 181 EVELYN AVENUE WEST UNIT A, MOUNTAIN VIEW, CA 94041 (Continued)

Entity Title:	Not Reported
Affiliation Address:	751 E MEADOW DR
Affiliation City:	PALO ALTO
Affiliation State:	CA
Affiliation Country:	United States
Affiliation Zip:	94303
Affiliation Phone:	(650) 380-5463

CERS TANKS: Other Ascertainable Records

Site ID:	74868
CERS ID:	10347928
CERS Description:	Chemical Storage Facilities

Evaluation:

Eval General Type:	Compliance Evaluation Inspection
Eval Date:	02-13-2015
Violations Found:	No
Eval Type:	Routine done by local agency
Eval Notes:	Onsite today for routine inspection, noted the following: -Storage containers in good condition -Label information was fading on used oil drum, new labels updated today -Manifests available for review - Emergency Information available -Staff are thoroughly familiar with hazardous waste management No violations were noted today, thank you.

Eval Division:	Santa Clara County Environmental Health
Eval Program:	HW
Eval Source:	CERS

Eval General Type:	Compliance Evaluation Inspection
Eval Date:	05-15-2018
Violations Found:	No
Eval Type:	Routine done by local agency
Eval Notes:	No Violations
Eval Division:	Mountain View Fire Department
Eval Program:	HMRRP
Eval Source:	CERS

Eval General Type:	Compliance Evaluation Inspection
Eval Date:	05-25-2017
Violations Found:	No
Eval Type:	Routine done by local agency
Eval Notes:	No violations, closure inspection.
Eval Division:	Mountain View Fire Department
Eval Program:	HMRRP
Eval Source:	CERS

Eval General Type:	Compliance Evaluation Inspection
Eval Date:	09-20-2016
Violations Found:	No
Eval Type:	Routine done by local agency
Eval Notes:	No Violations.
Eval Division:	Mountain View Fire Department
Eval Program:	HMRRP

MAP FINDINGS

THE CAR CLINIC, 181 EVELYN AVENUE WEST UNIT A, MOUNTAIN VIEW, CA 94041 (Continued)

Eval Source:	CERS
Eval General Type:	Compliance Evaluation Inspection
Eval Date:	09-24-2013
Violations Found:	No
Eval Type:	Routine done by local agency
Eval Notes:	Not Reported
Eval Division:	Mountain View Fire Department
Eval Program:	HMRRP
Eval Source:	CERS
Eval General Type:	Other/Unknown
Eval Date:	10-09-2013
Violations Found:	No
Eval Type:	Other, not routine, done by local agency
Eval Notes:	Not Reported
Eval Division:	Mountain View Fire Department
Eval Program:	HMRRP
Eval Source:	CERS

Affiliation:

Affiliation Type Desc:	CUPA District
Entity Name:	Santa Clara County Environmental Health
Entity Title:	Not Reported
Affiliation Address:	1555 Berger Drive, Suite 300
Affiliation City:	San Jose
Affiliation State:	CA
Affiliation Country:	Not Reported
Affiliation Zip:	95112-2716
Affiliation Phone:	(408) 918-3400
Affiliation Type Desc:	Document Preparer
Entity Name:	ionel dan
Entity Title:	Not Reported
Affiliation Address:	Not Reported
Affiliation City:	Not Reported
Affiliation State:	Not Reported
Affiliation Country:	Not Reported
Affiliation Zip:	Not Reported
Affiliation Phone:	Not Reported
Affiliation Type Desc:	Facility Mailing Address
Entity Name:	Mailing Address
Entity Title:	Not Reported
Affiliation Address:	181 W EVELYN AVE
Affiliation City:	MOUNTAIN VIEW
Affiliation State:	CA
Affiliation Country:	Not Reported
Affiliation Zip:	94041
Affiliation Phone:	Not Reported
Affiliation Type Desc:	Identification Signer

MAP FINDINGS

THE CAR CLINIC, 181 EVELYN AVENUE WEST UNIT A, MOUNTAIN VIEW, CA 94041 (Continued)

Entity Name:	Ionel Dan
Entity Title:	President
Affiliation Address:	Not Reported
Affiliation City:	Not Reported
Affiliation State:	Not Reported
Affiliation Country:	Not Reported
Affiliation Zip:	Not Reported
Affiliation Phone:	Not Reported
Affiliation Type Desc:	Legal Owner
Entity Name:	Ionel Dan
Entity Title:	Not Reported
Affiliation Address:	3191 CHIVAS PLACE
Affiliation City:	SAN JOSE
Affiliation State:	CA
Affiliation Country:	United States
Affiliation Zip:	95117
Affiliation Phone:	(630) 479-3846
Affiliation Type Desc:	Operator
Entity Name:	Ionel Dan
Entity Title:	Not Reported
Affiliation Address:	Not Reported
Affiliation City:	Not Reported
Affiliation State:	Not Reported
Affiliation Country:	Not Reported
Affiliation Zip:	Not Reported
Affiliation Phone:	(630) 479-3846
Affiliation Type Desc:	Parent Corporation
Entity Name:	MPG Auto Service
Entity Title:	Not Reported
Affiliation Address:	Not Reported
Affiliation City:	Not Reported
Affiliation State:	Not Reported
Affiliation Country:	Not Reported
Affiliation Zip:	Not Reported
Affiliation Phone:	Not Reported
Affiliation Type Desc:	Property Owner
Entity Name:	LUCI SHEPPERD
Entity Title:	Not Reported
Affiliation Address:	751 E MEADOW DR
Affiliation City:	PALO ALTO
Affiliation State:	CA
Affiliation Country:	United States
Affiliation Zip:	94303
Affiliation Phone:	(650) 380-5463

CAR CLINIC
181 W EVELYN AVE, MOUNTAIN VIEW, CA, 940410000

S113022387

MAP FINDINGS

▲ C66	SE <1/10	(0 ft. / 0 mi.)	Other Ascertainable Records
	11 ft. Higher Elevation	88 ft. Above Sea Level	

Worksheet:

HAZNET: Other Ascertainable Records

envid: S113022387
 Year: 1995
 GEPAID: CAL000002109
 Contact: POWELL GARY
 Telephone: 0000000000
 Mailing Name: Not Reported
 Mailing Address: 181 W EVELYN AVE
 Mailing City,St,Zip: MOUNTAIN VIEW, CA 940411408
 Gen County: Not Reported
 TSD EPA ID: CAD083166728
 TSD County: Not Reported
 Waste Category: Unspecified oil-containing waste
 Disposal Method: Recycler
 Tons: .6255
 Cat Decode: Not Reported
 Method Decode: Not Reported
 Facility County: Santa Clara

CASTRO STATION 200 W EVELYN AVE STE 100, MOUNTAIN VIEW, CA, 940411475				S113793536
▲ C67	SE <1/10	(0 ft. / 0 mi.)	Other Ascertainable Records	
	9 ft. Higher Elevation	86 ft. Above Sea Level		

Worksheet:

HAZNET: Other Ascertainable Records

envid: S113793536
 Year: 2012
 GEPAID: CAC002712209
 Contact: MR. MARTIN WARD
 Telephone: 4153621700
 Mailing Name: Not Reported
 Mailing Address: 200 W EVELYN AVE STE 100
 Mailing City,St,Zip: MOUNTAIN VIEW, CA 940411475
 Gen County: San Bernardino
 TSD EPA ID: CAD028409019
 TSD County: Los Angeles
 Waste Category: Not Reported
 Disposal Method: Storage, Bulking, And/Or Transfer Off Site--No Treatment/Recovery (H010-H129) Or (H131-H135)
 Tons: 0.125
 Cat Decode: Not Reported
 Method Decode: Not Reported

MAP FINDINGS

CASTRO STATION, 200 W EVELYN AVE STE 100, MOUNTAIN VIEW, CA 940411475 (Continued)

Facility County: San Bernardino

CLASSICS AT STATION 361 PHASE 2 405 WEST EVELYN AVENUE, MOUNTAIN VIEW, CA, 94041			S111828353
▲ D68	SSE <1/10	(0 ft. / 0 mi.)	Other Ascertainable Records
	5 ft. Higher Elevation	82 ft. Above Sea Level	

Worksheet:

NPDES: Other Ascertainable Records

Facility Status:	Not Reported
NPDES Number:	Not Reported
Region:	Not Reported
Agency Number:	Not Reported
Regulatory Measure ID:	Not Reported
Place ID:	Not Reported
Order Number:	Not Reported
WDID:	2 43C363610
Regulatory Measure Type:	Construction
Program Type:	Not Reported
Adoption Date Of Regulatory Measure:	Not Reported
Effective Date Of Regulatory Measure:	Not Reported
Termination Date Of Regulatory Measure:	Not Reported
Expiration Date Of Regulatory Measure:	Not Reported
Discharge Address:	Not Reported
Discharge Name:	Not Reported
Discharge City:	Not Reported
Discharge State:	Not Reported
Discharge Zip:	Not Reported
Status:	Terminated
Status Date:	09/24/2014
Operator Name:	Old Town Evelyn LP
Operator Address:	1068 East Meadow Circle
Operator City:	Palo Alto
Operator State:	California
Operator Zip:	94303

NPDES as of 03/2018:

NPDES Number:	Not Reported
Status:	Not Reported
Agency Number:	Not Reported
Region:	2
Regulatory Measure ID:	426789
Order Number:	Not Reported
Regulatory Measure Type:	Construction

MAP FINDINGS

CLASSICS AT STATION 361 PHASE 2, 405 WEST EVELYN AVENUE, MOUNTAIN VIEW, CA 94041 (Continued)

Place ID:	Not Reported
WDID:	2 43C363610
Program Type:	Not Reported
Adoption Date Of Regulatory Measure:	Not Reported
Effective Date Of Regulatory Measure:	Not Reported
Expiration Date Of Regulatory Measure:	Not Reported
Termination Date Of Regulatory Measure:	09/09/2014
Discharge Name:	Not Reported
Discharge Address:	Not Reported
Discharge City:	Not Reported
Discharge State:	Not Reported
Discharge Zip:	Not Reported
Received Date:	05/08/2012
Processed Date:	05/10/2012
Status:	Terminated
Status Date:	09/24/2014
Place Size:	2.16
Place Size Unit:	Acres
Contact:	Adam Kates
Contact Title:	Project Manager
Contact Phone:	650-213-1120
Contact Phone Ext:	Not Reported
Contact Email:	akates@mozartdev.com
Operator Name:	Old Town Evelyn LP
Operator Address:	1068 East Meadow Circle
Operator City:	Palo Alto
Operator State:	California
Operator Zip:	94303
Operator Contact:	Adam Kates
Operator Contact Title:	Project Manager
Operator Contact Phone:	650-213-1120
Operator Contact Phone Ext:	Not Reported
Operator Contact Email:	akates@mozartdev.com
Operator Type:	Private Business
Developer:	Classic Communities Inc
Developer Address:	1068 East Meadow Circle
Developer City:	Palo Alto
Developer State:	California
Developer Zip:	94303
Developer Contact:	Adam Kates
Developer Contact Title:	Project Manager
Constype Linear Utility Ind:	N
Emergency Phone:	Not Reported
Emergency Phone Ext:	Not Reported
Constype Above Ground Ind:	Not Reported
Constype Below Ground Ind:	Y
Constype Cable Line Ind:	Y

MAP FINDINGS

CLASSICS AT STATION 361 PHASE 2, 405 WEST EVELYN AVENUE, MOUNTAIN VIEW, CA 94041 (Continued)

Constype Comm Line Ind:	Not Reported
Constype Commercial Ind:	Not Reported
Constype Electrical Line Ind:	Y
Constype Gas Line Ind:	Y
Constype Industrial Ind:	Not Reported
Constype Other Description:	Not Reported
Constype Other Ind:	Not Reported
Constype Recons Ind:	Not Reported
Constype Residential Ind:	Y
Constype Transport Ind:	Not Reported
Constype Utility Description:	Not Reported
Constype Utility Ind:	Not Reported
Constype Water Sewer Ind:	Y
Dir Discharge Uswater Ind:	N
Receiving Water Name:	Stevens Creek
Certifier:	Ernest Boitano
Certifier Title:	Senior Construction Manager
Certification Date:	08-MAY-12
Primary Sic:	Not Reported
Secondary Sic:	Not Reported
Tertiary Sic:	Not Reported

CIWQS: Other Ascertainable Records

Agency:	Old Town Evelyn LP
Agency Address:	1068 East Meadow Circle, Palo Alto, CA 94303
Place/Project Type:	Construction - Below Ground, Water/Sewer Line, Residential, Gas Line, Electrical, Cable Line
SIC/NAICS:	Not Reported
Region:	2
Program:	CONSTW
Regulatory Measure Status:	Terminated
Regulatory Measure Type:	Storm water construction
Order Number:	2009-0009-DWQ
WDID:	2 43C363610
NPDES Number:	CAS000002
Adoption Date:	Not Reported
Effective Date:	05/10/2012
Termination Date:	09/09/2014
Expiration/Review Date:	Not Reported
Design Flow:	Not Reported
Major/Minor:	Not Reported
Complexity:	Not Reported
TTWQ:	Not Reported
Enforcement Actions within 5 years:	0
Violations within 5 years:	0
Latitude:	37.37243
Longitude:	-122.07347

CASTRO STATION
150 WEST EVELYN AVENUE, MOUNTAIN VIEW, CA, 94041

S112832199

MAP FINDINGS

▲ C69	SE <1/10 (0 ft. / 0 mi.)	Other Ascertainable Records
	8 ft. Higher Elevation 85 ft. Above Sea Level	

Worksheet:

NPDES: Other Ascertainable Records

Facility Status: Not Reported
 NPDES Number: Not Reported
 Region: Not Reported
 Agency Number: Not Reported
 Regulatory Measure ID: Not Reported
 Place ID: Not Reported
 Order Number: Not Reported
 WDID: 2 43C365488
 Regulatory Measure Type: Construction
 Program Type: Not Reported
 Adoption Date Of Regulatory Measure: Not Reported
 Effective Date Of Regulatory Measure: Not Reported
 Termination Date Of Regulatory Measure: Not Reported
 Expiration Date Of Regulatory Measure: Not Reported
 Discharge Address: Not Reported
 Discharge Name: Not Reported
 Discharge City: Not Reported
 Discharge State: Not Reported
 Discharge Zip: Not Reported
 Status: Terminated
 Status Date: 08/19/2015
 Operator Name: SFF Castro Station LLC
 Operator Address: 155 Montgomery St
 Operator City: San Francisco
 Operator State: California
 Operator Zip: 94104

NPDES as of 03/2018:

NPDES Number: CAS000002
 Status: Terminated
 Agency Number: 0
 Region: 2
 Regulatory Measure ID: 433517
 Order Number: 2009-0009-DWQ
 Regulatory Measure Type: Enrollee
 Place ID: Not Reported
 WDID: 2 43C365488
 Program Type: Construction
 Adoption Date Of Regulatory Measure: Not Reported
 Effective Date Of Regulatory Measure: 01/24/2013

MAP FINDINGS

CASTRO STATION, 150 WEST EVELYN AVENUE, MOUNTAIN VIEW, CA 94041 (Continued)

Expiration Date Of Regulatory Measure:	Not Reported
Termination Date Of Regulatory Measure:	08/04/2015
Discharge Name:	SFF Castro Station LLC
Discharge Address:	155 Montgomery St
Discharge City:	San Francisco
Discharge State:	California
Discharge Zip:	94104
Received Date:	Not Reported
Processed Date:	Not Reported
Status:	Not Reported
Status Date:	Not Reported
Place Size:	Not Reported
Place Size Unit:	Not Reported
Contact:	Not Reported
Contact Title:	Not Reported
Contact Phone:	Not Reported
Contact Phone Ext:	Not Reported
Contact Email:	Not Reported
Operator Name:	Not Reported
Operator Address:	Not Reported
Operator City:	Not Reported
Operator State:	Not Reported
Operator Zip:	Not Reported
Operator Contact:	Not Reported
Operator Contact Title:	Not Reported
Operator Contact Phone:	Not Reported
Operator Contact Phone Ext:	Not Reported
Operator Contact Email:	Not Reported
Operator Type:	Not Reported
Developer:	Not Reported
Developer Address:	Not Reported
Developer City:	Not Reported
Developer State:	Not Reported
Developer Zip:	Not Reported
Developer Contact:	Not Reported
Developer Contact Title:	Not Reported
Constype Linear Utility Ind:	Not Reported
Emergency Phone:	Not Reported
Emergency Phone Ext:	Not Reported
Constype Above Ground Ind:	Not Reported
Constype Below Ground Ind:	Not Reported
Constype Cable Line Ind:	Not Reported
Constype Comm Line Ind:	Not Reported
Constype Commercial Ind:	Not Reported
Constype Electrical Line Ind:	Not Reported
Constype Gas Line Ind:	Not Reported
Constype Industrial Ind:	Not Reported
Constype Other Description:	Not Reported
Constype Other Ind:	Not Reported

MAP FINDINGS

CASTRO STATION, 150 WEST EVELYN AVENUE, MOUNTAIN VIEW, CA 94041 (Continued)

Constype Recons Ind:	Not Reported
Constype Residential Ind:	Not Reported
Constype Transport Ind:	Not Reported
Constype Utility Description:	Not Reported
Constype Utility Ind:	Not Reported
Constype Water Sewer Ind:	Not Reported
Dir Discharge Uswater Ind:	Not Reported
Receiving Water Name:	Not Reported
Certifier:	Not Reported
Certifier Title:	Not Reported
Certification Date:	Not Reported
Primary Sic:	Not Reported
Secondary Sic:	Not Reported
Tertiary Sic:	Not Reported
NPDES Number:	Not Reported
Status:	Not Reported
Agency Number:	Not Reported
Region:	2
Regulatory Measure ID:	433517
Order Number:	Not Reported
Regulatory Measure Type:	Construction
Place ID:	Not Reported
WDID:	2 43C365488
Program Type:	Not Reported
Adoption Date Of Regulatory Measure:	Not Reported
Effective Date Of Regulatory Measure:	Not Reported
Expiration Date Of Regulatory Measure:	Not Reported
Termination Date Of Regulatory Measure:	08/04/2015
Discharge Name:	Not Reported
Discharge Address:	Not Reported
Discharge City:	Not Reported
Discharge State:	Not Reported
Discharge Zip:	Not Reported
Received Date:	12/19/2012
Processed Date:	01/24/2013
Status:	Terminated
Status Date:	08/19/2015
Place Size:	3.94
Place Size Unit:	Acres
Contact:	Rich Buellesbach
Contact Title:	Not Reported
Contact Phone:	408-942-8200
Contact Phone Ext:	Not Reported
Contact Email:	rbuellesbach@Devcon-const.com
Operator Name:	SFF Castro Station LLC
Operator Address:	155 Montgomery St
Operator City:	San Francisco

MAP FINDINGS

CASTRO STATION, 150 WEST EVELYN AVENUE, MOUNTAIN VIEW, CA 94041 (Continued)

Operator State:	California
Operator Zip:	94104
Operator Contact:	Erik Foraker
Operator Contact Title:	Not Reported
Operator Contact Phone:	415-362-1700
Operator Contact Phone Ext:	Not Reported
Operator Contact Email:	EForaker@psai-cre.com
Operator Type:	Private Business
Developer:	PSAI Realty Partners
Developer Address:	155 Montgomery Street Suite 1600
Developer City:	San Francisco
Developer State:	California
Developer Zip:	94104
Developer Contact:	Erik Foraker
Developer Contact Title:	Not Reported
Constype Linear Utility Ind:	N
Emergency Phone:	Not Reported
Emergency Phone Ext:	Not Reported
Constype Above Ground Ind:	N
Constype Below Ground Ind:	N
Constype Cable Line Ind:	N
Constype Comm Line Ind:	N
Constype Commercial Ind:	Y
Constype Electrical Line Ind:	N
Constype Gas Line Ind:	N
Constype Industrial Ind:	N
Constype Other Description:	Not Reported
Constype Other Ind:	N
Constype Recons Ind:	N
Constype Residential Ind:	N
Constype Transport Ind:	N
Constype Utility Description:	Not Reported
Constype Utility Ind:	N
Constype Water Sewer Ind:	N
Dir Discharge Uswater Ind:	N
Receiving Water Name:	San Francisco Bay
Certifier:	Martin Ward
Certifier Title:	Asset Manager
Certification Date:	19-DEC-12
Primary Sic:	Not Reported
Secondary Sic:	Not Reported
Tertiary Sic:	Not Reported

CIWQS: Other Ascertainable Records

Agency:	SFF Castro Station LLC
Agency Address:	155 Montgomery St Suite 1600, San Francisco, CA 94104
Place/Project Type:	Construction - Commercial
SIC/NAICS:	Not Reported
Region:	2

MAP FINDINGS

CASTRO STATION, 150 WEST EVELYN AVENUE, MOUNTAIN VIEW, CA 94041 (Continued)

Program: CONSTW
 Regulatory Measure Status: Terminated
 Regulatory Measure Type: Storm water construction
 Order Number: 2009-0009-DWQ
 WDID: 2 43C365488
 NPDES Number: CAS000002
 Adoption Date: Not Reported
 Effective Date: 01/24/2013
 Termination Date: 08/04/2015
 Expiration/Review Date: Not Reported
 Design Flow: Not Reported
 Major/Minor: Not Reported
 Complexity: Not Reported
 TTWQ: Not Reported
 Enforcement Actions within 5 years: 1
 Violations within 5 years: 0
 Latitude: 37.391561
 Longitude: -122.070173

MINTON'S LUMBER & SUPPLY 425 W. EVELYN AVENUE, MOUNTAIN VIEW, CA, S114651665		
▲ D70	SSE <1/10 (0 ft. / 0 mi.)	Exclusive Recovered Govt. Archives
	5 ft. Higher Elevation 82 ft. Above Sea Level	

Worksheet:

RGA LUST: Exclusive Recovered Govt. Archives

2012	MINTON'S LUMBER & SUPPLY	425 W. EVELYN AVENUE
2011	MINTON'S LUMBER & SUPPLY	425 W. EVELYN AVENUE
2010	MINTON'S LUMBER & SUPPLY	425 W. EVELYN AVENUE
2009	MINTON'S LUMBER & SUPPLY	425 W. EVELYN AVENUE
2008	MINTON'S LUMBER & SUPPLY	425 W. EVELYN AVENUE

TRANSMISSION TECHNIQUES 209 W EVELYN AVE, MOUNTAIN VIEW, CA, 94041 1020564282		
▲ C71	SE <1/10 (0 ft. / 0 mi.)	EDR Exclusive Records
	9 ft. Higher Elevation 86 ft. Above Sea Level	

Worksheet:

EDR Hist Auto: EDR Exclusive Records

Year:	Name: / Type:
1993:	TRANSMISSION TECHNIQUES / Automotive Transmission Repair Shops
1994:	TRANSMISSION TECHNIQUES / Automotive Transmission Repair Shops

MAP FINDINGS

TRANSMISSION TECHNIQUES, 209 W EVELYN AVE, MOUNTAIN VIEW, CA 94041 (Continued)

1995:

TRANSMISSION TECHNIQUES / Automotive Transmission Repair Shops

MINTON'S LUMBER & SUPPLY 425 W. EVELYN AVENUE, MOUNTAIN VIEW, CA, 94041			S121753829
▲ D72	SSE <1/10	(0 ft. / 0 mi.)	Other Ascertainable Records
	5 ft. Higher Elevation	82 ft. Above Sea Level	

Worksheet:

CERS TANKS: Other Ascertainable Records

Site ID: 237638
 CERS ID: T0608502033
 CERS Description: Leaking Underground Storage Tank Cleanup Site

Affiliation:

Affiliation Type Desc: Regional Board Caseworker
 Entity Name: Regional Water Board - SAN FRANCISCO BAY RWQCB (REGION 2)
 Entity Title: Not Reported
 Affiliation Address: 1515 CLAY ST SUITE 1400
 Affiliation City: OAKLAND
 Affiliation State: CA
 Affiliation Country: Not Reported
 Affiliation Zip: Not Reported
 Affiliation Phone: Not Reported

FELIX'S AUTO SERVICE, INC. 191 EVELYN AVENUE WEST, MOUNTAIN VIEW, CA, 94041			S121739888
▲ C73	SE <1/10	(27 ft. / 0.005 mi.)	Local Lists of Hazardous waste / Contaminated Sites Other Ascertainable Records
	11 ft. Higher Elevation	88 ft. Above Sea Level	

Worksheet:

CERS HAZ WASTE: Local Lists of Hazardous waste / Contaminated Sites

Site ID: 116255
 CERS ID: 10348342
 CERS Description: Hazardous Waste Generator

Evaluation:

Eval General Type: Compliance Evaluation Inspection
 Eval Date: 05-25-2016
 Violations Found: No
 Eval Type: Routine done by local agency
 Eval Notes: Onsite today for routine hazardous waste inspection, noted the following: -Storage containers are in good condition, closed with labels -Manifests available -Training and emergency planning is adequate No violations were noted today, thank you.
 Eval Division: Santa Clara County Environmental Health

MAP FINDINGS

FELIX'S AUTO SERVICE, INC., 191 EVELYN AVENUE WEST, MOUNTAIN VIEW, CA 94041 (Continued)

Eval Program:	HW
Eval Source:	CERS
Eval General Type:	Compliance Evaluation Inspection
Eval Date:	09-20-2016
Violations Found:	No
Eval Type:	Routine done by local agency
Eval Notes:	No Violations.
Eval Division:	Mountain View Fire Department
Eval Program:	HMRRP
Eval Source:	CERS
Eval General Type:	Compliance Evaluation Inspection
Eval Date:	09-24-2013
Violations Found:	No
Eval Type:	Routine done by local agency
Eval Notes:	Not Reported
Eval Division:	Mountain View Fire Department
Eval Program:	HMRRP
Eval Source:	CERS

Affiliation:

Affiliation Type Desc:	CUPA District
Entity Name:	Santa Clara County Environmental Health
Entity Title:	Not Reported
Affiliation Address:	1555 Berger Drive, Suite 300
Affiliation City:	San Jose
Affiliation State:	CA
Affiliation Country:	Not Reported
Affiliation Zip:	95112-2716
Affiliation Phone:	(408) 918-3400
Affiliation Type Desc:	Environmental Contact
Entity Name:	Peter Salcido
Entity Title:	Not Reported
Affiliation Address:	191 W. Evelyn Avenue
Affiliation City:	Mountain View
Affiliation State:	CA
Affiliation Country:	Not Reported
Affiliation Zip:	94041
Affiliation Phone:	(650) 961-0138
Affiliation Type Desc:	Facility Mailing Address
Entity Name:	Mailing Address
Entity Title:	Not Reported
Affiliation Address:	191 W. Evelyn Avenue
Affiliation City:	Mountain View
Affiliation State:	CA
Affiliation Country:	Not Reported
Affiliation Zip:	94041
Affiliation Phone:	Not Reported

MAP FINDINGS

FELIX'S AUTO SERVICE, INC., 191 EVELYN AVENUE WEST, MOUNTAIN VIEW, CA 94041 (Continued)

Affiliation Type Desc:	Legal Owner
Entity Name:	Peter Salcido
Entity Title:	Not Reported
Affiliation Address:	191 W. Evelyn Avenue
Affiliation City:	Mountain View
Affiliation State:	CA
Affiliation Country:	United States
Affiliation Zip:	94041
Affiliation Phone:	(650) 961-0138

Affiliation Type Desc:	Operator
Entity Name:	Peter Salcido
Entity Title:	Not Reported
Affiliation Address:	Not Reported
Affiliation City:	Not Reported
Affiliation State:	Not Reported
Affiliation Country:	Not Reported
Affiliation Zip:	Not Reported
Affiliation Phone:	(650) 961-2230

Affiliation Type Desc:	Parent Corporation
Entity Name:	Felix's Auto Service, Inc.
Entity Title:	Not Reported
Affiliation Address:	Not Reported
Affiliation City:	Not Reported
Affiliation State:	Not Reported
Affiliation Country:	Not Reported
Affiliation Zip:	Not Reported
Affiliation Phone:	Not Reported

Affiliation Type Desc:	Property Owner
Entity Name:	Felix Salcido
Entity Title:	Not Reported
Affiliation Address:	Not Reported
Affiliation City:	Not Reported
Affiliation State:	Not Reported
Affiliation Country:	United States
Affiliation Zip:	Not Reported
Affiliation Phone:	(650) 961-0138

CERS TANKS: Other Ascertainable Records

Site ID:	116255
CERS ID:	10348342
CERS Description:	Chemical Storage Facilities

Evaluation:

Eval General Type:	Compliance Evaluation Inspection
Eval Date:	05-25-2016
Violations Found:	No
Eval Type:	Routine done by local agency

MAP FINDINGS

FELIX'S AUTO SERVICE, INC., 191 EVELYN AVENUE WEST, MOUNTAIN VIEW, CA 94041 (Continued)

Eval Notes:	Onsite today for routine hazardous waste inspection, noted the following: -Storage containers are in good condition, closed with labels -Manifests available -Training and emergency planning is adequate No violations were noted today, thank you.
Eval Division:	Santa Clara County Environmental Health
Eval Program:	HW
Eval Source:	CERS
Eval General Type:	Compliance Evaluation Inspection
Eval Date:	09-20-2016
Violations Found:	No
Eval Type:	Routine done by local agency
Eval Notes:	No Violations.
Eval Division:	Mountain View Fire Department
Eval Program:	HMRRP
Eval Source:	CERS
Eval General Type:	Compliance Evaluation Inspection
Eval Date:	09-24-2013
Violations Found:	No
Eval Type:	Routine done by local agency
Eval Notes:	Not Reported
Eval Division:	Mountain View Fire Department
Eval Program:	HMRRP
Eval Source:	CERS

Affiliation:

Affiliation Type Desc:	CUPA District
Entity Name:	Santa Clara County Environmental Health
Entity Title:	Not Reported
Affiliation Address:	1555 Berger Drive, Suite 300
Affiliation City:	San Jose
Affiliation State:	CA
Affiliation Country:	Not Reported
Affiliation Zip:	95112-2716
Affiliation Phone:	(408) 918-3400
Affiliation Type Desc:	Environmental Contact
Entity Name:	Peter Salcido
Entity Title:	Not Reported
Affiliation Address:	191 W. Evelyn Avenue
Affiliation City:	Mountain View
Affiliation State:	CA
Affiliation Country:	Not Reported
Affiliation Zip:	94041
Affiliation Phone:	(650) 961-0138
Affiliation Type Desc:	Facility Mailing Address
Entity Name:	Mailing Address
Entity Title:	Not Reported
Affiliation Address:	191 W. Evelyn Avenue
Affiliation City:	Mountain View
Affiliation State:	CA

MAP FINDINGS

FELIX'S AUTO SERVICE, INC., 191 EVELYN AVENUE WEST, MOUNTAIN VIEW, CA 94041 (Continued)

Affiliation Country: Not Reported
 Affiliation Zip: 94041
 Affiliation Phone: Not Reported

 Affiliation Type Desc: Legal Owner
 Entity Name: Peter Salcido
 Entity Title: Not Reported
 Affiliation Address: 191 W. Evelyn Avenue
 Affiliation City: Mountain View
 Affiliation State: CA
 Affiliation Country: United States
 Affiliation Zip: 94041
 Affiliation Phone: (650) 961-0138

 Affiliation Type Desc: Operator
 Entity Name: Peter Salcido
 Entity Title: Not Reported
 Affiliation Address: Not Reported
 Affiliation City: Not Reported
 Affiliation State: Not Reported
 Affiliation Country: Not Reported
 Affiliation Zip: Not Reported
 Affiliation Phone: (650) 961-2230

 Affiliation Type Desc: Parent Corporation
 Entity Name: Felix's Auto Service, Inc.
 Entity Title: Not Reported
 Affiliation Address: Not Reported
 Affiliation City: Not Reported
 Affiliation State: Not Reported
 Affiliation Country: Not Reported
 Affiliation Zip: Not Reported
 Affiliation Phone: Not Reported

 Affiliation Type Desc: Property Owner
 Entity Name: Felix Salcido
 Entity Title: Not Reported
 Affiliation Address: Not Reported
 Affiliation City: Not Reported
 Affiliation State: Not Reported
 Affiliation Country: United States
 Affiliation Zip: Not Reported
 Affiliation Phone: (650) 961-0138

MINTON COMPANY 599 EVELYN, MOUNTAIN VIEW, CA, 94042			1001610308
▲ G74	W <1/10	(80 ft. / 0.015 mi.)	Other Ascertainable Records
	Equal Elevation	77 ft. Above Sea Level	

MAP FINDINGS

Worksheet:

HIST CORTESE: Other Ascertainable Records

Region: CORTESE
 Facility County Code: 43
 Reg By: LTNKA
 Reg Id: 43-0901

YIELDUP INTERNATIONAL, INC. 117 EASY STREET, MOUNTAIN VIEW, CA, 94043			S103996492
▲ 75	ESE <1/10	(85 ft. / 0.016 mi.)	State- and tribal - equivalent CERCLIS
	9 ft. Higher Elevation	86 ft. Above Sea Level	

Worksheet:

ENVIROSTOR: State- and tribal - equivalent CERCLIS

Facility ID: 71003372
 Status: No Further Action
 Status Date: 07/09/2014
 Site Code: Not Reported
 Site Type: Tiered Permit
 Site Type Detailed: Tiered Permit
 Acres: 1.2
 NPL: NO
 Regulatory Agencies: NONE SPECIFIED
 Lead Agency: NONE SPECIFIED
 Program Manager: Not Reported
 Supervisor: Mark Piros
 Division Branch: Cleanup Berkeley
 Assembly: 24
 Senate: 13
 Special Program: Not Reported
 Restricted Use: NO
 Site Mgmt Req: NONE SPECIFIED
 Funding: Not Reported
 Latitude: 37.39252
 Longitude: -122.0673
 APN: 16044005
 Past Use: MANUFACTURING - ELECTRONIC
 Potential COC: Lead Methyl tertbutyl ether (MTBE Cadmium and compounds Ethylbenzene
 Nickel Toluene Xylenes Zinc
 Confirmed COC: 30013-NO 30016-NO 30108-NO 30272-NO 30593-NO 30594-NO 30407-NO
 30550-NO
 Potential Description: OTH, SOIL
 Alias Name: 16044005
 Alias Type: APN
 Alias Name: CAL000169008
 Alias Type: EPA Identification Number

MAP FINDINGS

YIELDUP INTERNATIONAL, INC., 117 EASY STREET, MOUNTAIN VIEW, CA 94043 (Continued)

Alias Name: 71003372
Alias Type: Envirostor ID Number

Completed Info:

Completed Area Name: PROJECT WIDE
Completed Sub Area Name: Not Reported
Completed Document Type: Other Report
Completed Date: 06/17/1998
Comments: Sampling Report submitted by consultants

Completed Area Name: PROJECT WIDE
Completed Sub Area Name: Not Reported
Completed Document Type: Phase 1 Addendum
Completed Date: 07/09/2014
Comments: Yieldup International, which became FSI International and operated as a semiconductor equipment manufacturing facility. FSI International closed its operations in 2001. DTSC issued a Statement to Respondent and a Summary of Violation letter in 2001 due to FSI International not completing a Phase I Checklist. However, the available documentation found by DTSC while performing this site screening did not indicate any releases of hazardous substances have occurred on the Site. This finding is corroborated by the Phase I ESA, which was conducted by ERAS in June 2014 and found no indication of spills or improper storage of hazardous materials. The Church of Scientology currently occupies the Site. Based on the documentation found and reviewed during this site screening, DTSC recommends No Further Action for the Site.

Completed Area Name: PROJECT WIDE
Completed Sub Area Name: Not Reported
Completed Document Type: Phase 1
Completed Date: 06/02/2014
Comments: The completed Phase I report was completed by the consultant and submitted to DTSC.

Completed Area Name: PROJECT WIDE
Completed Sub Area Name: Not Reported
Completed Document Type: Compliance Verification
Completed Date: 05/09/2000
Comments: Not Reported

Future Area Name: Not Reported
Future Sub Area Name: Not Reported
Future Document Type: Not Reported
Future Due Date: Not Reported
Schedule Area Name: Not Reported
Schedule Sub Area Name: Not Reported
Schedule Document Type: Not Reported

MAP FINDINGS

YIELDUP INTERNATIONAL, INC., 117 EASY STREET, MOUNTAIN VIEW, CA 94043 (Continued)

Schedule Due Date: Not Reported
Schedule Revised Date: Not Reported

MINTON COMPANY 599 W EVELYN AVE, MOUNTAIN VIEW, CA, 94041			U001594352
▲ G76	WSW <1/10	(87 ft. / 0.016 mi.)	State and tribal leaking storage tank lists
	Equal Elevation	77 ft. Above Sea Level	Local Lists of Registered Storage Tanks

Worksheet:

LUST: State and tribal leaking storage tank lists

Lead Agency: SANTA CLARA COUNTY LOP
Case Type: LUST Cleanup Site
Geo Track: http://geotracker.waterboards.ca.gov/profile_report.asp?global_id=T0608500909
Global Id: T0608500909
Latitude: 37.3933713517953
Longitude: -122.075791954994
Status: Completed - Case Closed
Status Date: 08/18/1990
Case Worker: UST
RB Case Number: Not Reported
Local Agency: SANTA CLARA COUNTY LOP
File Location: All Files are on GeoTracker or in the Local Agency Database
Local Case Number: Not Reported
Potential Media Affect: Soil
Potential Contaminants of Concern: Gasoline
Site History: Not Reported

LUST:

Global Id: T0608500909
Contact Type: Regional Board Caseworker
Contact Name: Regional Water Board
Organization Name: SAN FRANCISCO BAY RWQCB (REGION 2)
Address: 1515 CLAY ST SUITE 1400
City: OAKLAND
Email: Not Reported
Phone Number: Not Reported

Global Id: T0608500909
Contact Type: Local Agency Caseworker
Contact Name: UST CASE WORKER
Organization Name: SANTA CLARA COUNTY LOP
Address: 1555 Berger Drive, Suite 300
City: SAN JOSE
Email: Not Reported
Phone Number: 4089183400

LUST:

MAP FINDINGS

MINTON COMPANY, 599 W EVELYN AVE, MOUNTAIN VIEW, CA 94041 (Continued)

Global Id:	T0608500909
Action Type:	RESPONSE
Date:	12/30/1986
Action:	Other Report / Document
Global Id:	T0608500909
Action Type:	ENFORCEMENT
Date:	08/18/1990
Action:	Closure/No Further Action Letter
Global Id:	T0608500909
Action Type:	REMEDIATION
Date:	12/30/1986
Action:	Excavation
Global Id:	T0608500909
Action Type:	Other
Date:	12/30/1986
Action:	Leak Reported
Global Id:	T0608500909
Action Type:	ENFORCEMENT
Date:	07/05/1990
Action:	Notice of Responsibility - #40137

LUST:

Global Id:	T0608500909
Status:	Completed - Case Closed
Status Date:	08/18/1990
Global Id:	T0608500909
Status:	Open - Case Begin Date
Status Date:	12/30/1986
Global Id:	T0608500909
Status:	Open - Site Assessment
Status Date:	05/04/1990

HIST UST: Local Lists of Registered Storage Tanks

File Number:	Not Reported
URL:	Not Reported
Region:	STATE
Facility ID:	00000066272
Facility Type:	Other
Other Type:	MILLWORK
Contact Name:	ULF STAUBER
Telephone:	4159689800
Owner Name:	MINTON COMPANY
Owner Address:	599 WEST EVELYN AVENUE
Owner City,St,Zip:	MOUNTAIN VIEW, CA 94041
Total Tanks:	0002

MAP FINDINGS

MINTON COMPANY, 599 W EVELYN AVE, MOUNTAIN VIEW, CA 94041 (Continued)

Tank Num: 001
 Container Num: 001
 Year Installed: Not Reported
 Tank Capacity: 00001000
 Tank Used for: WASTE
 Type of Fuel: 1
 Container Construction Thickness: X
 Leak Detection: Stock Inventor

Tank Num: 002
 Container Num: 002
 Year Installed: 1980
 Tank Capacity: 00002000
 Tank Used for: PRODUCT
 Type of Fuel: DIESEL
 Container Construction Thickness: Not Reported
 Leak Detection: Stock Inventor

MINTON LUMBER CO 599 W EVELYN AVE, MOUNTAIN VIEW, CA, 94041			S101623021
▲ G77	WSW <1/10	(87 ft. / 0.016 mi.)	State and tribal leaking storage tank lists
	Equal Elevation	77 ft. Above Sea Level	Local Lists of Registered Storage Tanks Other Ascertainable Records

Worksheet:

HIST LUST SANTA CLARA: State and tribal leaking storage tank lists

Region: SANTA CLARA
 Region Code: 2
 SCVWD ID: 06S2W22M01
 Oversight Agency: SCVWD
 Date Listed: 1987-01-01 00:00:00
 Closed Date: 1990-08-18 00:00:00

SWEEPS UST: Local Lists of Registered Storage Tanks

Status: Active
 Comp Number: 66272
 Number: 9
 Board Of Equalization: 44-026030
 Referral Date: 07-01-85
 Action Date: Not Reported
 Created Date: 10-13-88
 Owner Tank Id: 2
 SWRCB Tank Id: 43-005-066272-000002
 Tank Status: A
 Capacity: 2000
 Active Date: 05-04-92
 Tank Use: M.V. FUEL
 STG: P

MAP FINDINGS

MINTON LUMBER CO, 599 W EVELYN AVE, MOUNTAIN VIEW, CA 94041 (Continued)

Content:	DIESEL
Number Of Tanks:	1
Status:	Not Reported
Comp Number:	66272
Number:	Not Reported
Board Of Equalization:	Not Reported
Referral Date:	Not Reported
Action Date:	Not Reported
Created Date:	Not Reported
Owner Tank Id:	Not Reported
SWRCB Tank Id:	43-005-066272-000001
Tank Status:	Not Reported
Capacity:	1000
Active Date:	Not Reported
Tank Use:	M.V. FUEL
STG:	PRODUCT
Content:	REG UNLEADED
Number Of Tanks:	1

CA FID UST: Local Lists of Registered Storage Tanks

Facility ID:	43003104
Regulated By:	UTNKA
Regulated ID:	00066272
Cortese Code:	Not Reported
SIC Code:	Not Reported
Facility Phone:	4159689800
Mail To:	Not Reported
Mailing Address:	P O BOX
Mailing Address 2:	Not Reported
Mailing City,St,Zip:	MOUNTAIN VIEW 94041
Contact:	Not Reported
Contact Phone:	Not Reported
DUNs Number:	Not Reported
NPDES Number:	Not Reported
EPA ID:	Not Reported
Comments:	Not Reported
Status:	Active

CERS TANKS: Other Ascertainable Records

Site ID:	241831
CERS ID:	T0608500909
CERS Description:	Leaking Underground Storage Tank Cleanup Site

Affiliation:

Affiliation Type Desc:	Local Agency Caseworker
Entity Name:	UST CASE WORKER - SANTA CLARA COUNTY LOP
Entity Title:	Not Reported
Affiliation Address:	1555 Berger Drive, Suite 300

MAP FINDINGS

MINTON LUMBER CO, 599 W EVELYN AVE, MOUNTAIN VIEW, CA 94041 (Continued)

Affiliation City: SAN JOSE
 Affiliation State: CA
 Affiliation Country: Not Reported
 Affiliation Zip: Not Reported
 Affiliation Phone: 4089183400

 Affiliation Type Desc: Regional Board Caseworker
 Entity Name: Regional Water Board - SAN FRANCISCO BAY RWQCB (REGION 2)
 Entity Title: Not Reported
 Affiliation Address: 1515 CLAY ST SUITE 1400
 Affiliation City: OAKLAND
 Affiliation State: CA
 Affiliation Country: Not Reported
 Affiliation Zip: Not Reported
 Affiliation Phone: Not Reported

ALPINE ORAL TECH INC - HQ 745 W EVELYN AVE, MOUNTAIN VIEW, CA, 94041			S121783361
◆ AX78	W <1/10	(132 ft. / 0.025 mi.)	Local Lists of Hazardous waste / Contaminated Sites Other Ascertainable Records
	2 ft. Lower Elevation	75 ft. Above Sea Level	

Worksheet:

CERS TANKS: Other Ascertainable Records

Site ID: 429388
 CERS ID: 10749415
 CERS Description: Chemical Storage Facilities

Coordinates:

Site ID: 429388
 Facility Name: Alpine Oral Tech Inc - HQ
 Env Int Type Code: HMBP
 Program ID: 10749415
 Coord Name: Not Reported
 Ref Point Type Desc: Center of a facility or station.
 Latitude: 37.394370
 Longitude: -122.077850

Affiliation:

Affiliation Type Desc: CUPA District
 Entity Name: Santa Clara County Environmental Health
 Entity Title: Not Reported
 Affiliation Address: 1555 Berger Drive, Suite 300
 Affiliation City: San Jose
 Affiliation State: CA
 Affiliation Country: Not Reported
 Affiliation Zip: 95112-2716

MAP FINDINGS

ALPINE ORAL TECH INC - HQ, 745 W EVELYN AVE, MOUNTAIN VIEW, CA 94041 (Continued)

Affiliation Phone:	(408) 918-3400
Affiliation Type Desc:	Document Preparer
Entity Name:	Anna Attaway
Entity Title:	Not Reported
Affiliation Address:	Not Reported
Affiliation City:	Not Reported
Affiliation State:	Not Reported
Affiliation Country:	Not Reported
Affiliation Zip:	Not Reported
Affiliation Phone:	Not Reported
Affiliation Type Desc:	Environmental Contact
Entity Name:	Anna Attaway
Entity Title:	Not Reported
Affiliation Address:	745 W Evelyn Ave
Affiliation City:	Mountain View
Affiliation State:	CA
Affiliation Country:	Not Reported
Affiliation Zip:	94041
Affiliation Phone:	(650) 282-0202
Affiliation Type Desc:	Facility Mailing Address
Entity Name:	Mailing Address
Entity Title:	Not Reported
Affiliation Address:	745 W Evelyn Ave
Affiliation City:	Mountain View
Affiliation State:	CA
Affiliation Country:	Not Reported
Affiliation Zip:	94041
Affiliation Phone:	Not Reported
Affiliation Type Desc:	Identification Signer
Entity Name:	Michael Hanuschik
Entity Title:	CEO
Affiliation Address:	Not Reported
Affiliation City:	Not Reported
Affiliation State:	Not Reported
Affiliation Country:	Not Reported
Affiliation Zip:	Not Reported
Affiliation Phone:	Not Reported
Affiliation Type Desc:	Legal Owner
Entity Name:	Michael Hanuschik
Entity Title:	Not Reported
Affiliation Address:	m@alpineot.com
Affiliation City:	Mountain View
Affiliation State:	CA
Affiliation Country:	United States
Affiliation Zip:	94041
Affiliation Phone:	(408) 594-4181
Affiliation Type Desc:	Operator

MAP FINDINGS

ALPINE ORAL TECH INC - HQ, 745 W EVELYN AVE, MOUNTAIN VIEW, CA 94041 (Continued)

Entity Name:	Anna Attaway
Entity Title:	Not Reported
Affiliation Address:	Not Reported
Affiliation City:	Not Reported
Affiliation State:	Not Reported
Affiliation Country:	Not Reported
Affiliation Zip:	Not Reported
Affiliation Phone:	(650) 282-0202
Affiliation Type Desc:	Parent Corporation
Entity Name:	Alpine Oral Tech Inc - HQ
Entity Title:	Not Reported
Affiliation Address:	Not Reported
Affiliation City:	Not Reported
Affiliation State:	Not Reported
Affiliation Country:	Not Reported
Affiliation Zip:	Not Reported
Affiliation Phone:	Not Reported
Affiliation Type Desc:	Property Owner
Entity Name:	Borelli Investment Company
Entity Title:	Not Reported
Affiliation Address:	2051 Junction Avenue, Suite 100
Affiliation City:	San Jose
Affiliation State:	CA
Affiliation Country:	United States
Affiliation Zip:	95131
Affiliation Phone:	(408) 521-7140

CERS HAZ WASTE: Local Lists of Hazardous waste / Contaminated Sites

Site ID:	429388
CERS ID:	10749415
CERS Description:	Hazardous Waste Generator

Coordinates:

Site ID:	429388
Facility Name:	Alpine Oral Tech Inc - HQ
Env Int Type Code:	HMBP
Program ID:	10749415
Coord Name:	Not Reported
Ref Point Type Desc:	Center of a facility or station.
Latitude:	37.394370
Longitude:	-122.077850

Affiliation:

Affiliation Type Desc:	CUPA District
Entity Name:	Santa Clara County Environmental Health
Entity Title:	Not Reported
Affiliation Address:	1555 Berger Drive, Suite 300

MAP FINDINGS

ALPINE ORAL TECH INC - HQ, 745 W EVELYN AVE, MOUNTAIN VIEW, CA 94041 (Continued)

Affiliation City: San Jose
 Affiliation State: CA
 Affiliation Country: Not Reported
 Affiliation Zip: 95112-2716
 Affiliation Phone: (408) 918-3400

Affiliation Type Desc: Document Preparer
 Entity Name: Anna Attaway
 Entity Title: Not Reported
 Affiliation Address: Not Reported
 Affiliation City: Not Reported
 Affiliation State: Not Reported
 Affiliation Country: Not Reported
 Affiliation Zip: Not Reported
 Affiliation Phone: Not Reported

Affiliation Type Desc: Environmental Contact
 Entity Name: Anna Attaway
 Entity Title: Not Reported
 Affiliation Address: 745 W Evelyn Ave
 Affiliation City: Mountain View
 Affiliation State: CA
 Affiliation Country: Not Reported
 Affiliation Zip: 94041
 Affiliation Phone: (650) 282-0202

Affiliation Type Desc: Facility Mailing Address
 Entity Name: Mailing Address
 Entity Title: Not Reported
 Affiliation Address: 745 W Evelyn Ave
 Affiliation City: Mountain View
 Affiliation State: CA
 Affiliation Country: Not Reported
 Affiliation Zip: 94041
 Affiliation Phone: Not Reported

Affiliation Type Desc: Identification Signer
 Entity Name: Michael Hanuschik
 Entity Title: CEO
 Affiliation Address: Not Reported
 Affiliation City: Not Reported
 Affiliation State: Not Reported
 Affiliation Country: Not Reported
 Affiliation Zip: Not Reported
 Affiliation Phone: Not Reported

Affiliation Type Desc: Legal Owner
 Entity Name: Michael Hanuschik
 Entity Title: Not Reported
 Affiliation Address: m@alpineot.com
 Affiliation City: Mountain View
 Affiliation State: CA

MAP FINDINGS

ALPINE ORAL TECH INC - HQ, 745 W EVELYN AVE, MOUNTAIN VIEW, CA 94041 (Continued)

Affiliation Country: United States
 Affiliation Zip: 94041
 Affiliation Phone: (408) 594-4181

Affiliation Type Desc: Operator
 Entity Name: Anna Attaway
 Entity Title: Not Reported
 Affiliation Address: Not Reported
 Affiliation City: Not Reported
 Affiliation State: Not Reported
 Affiliation Country: Not Reported
 Affiliation Zip: Not Reported
 Affiliation Phone: (650) 282-0202

Affiliation Type Desc: Parent Corporation
 Entity Name: Alpine Oral Tech Inc - HQ
 Entity Title: Not Reported
 Affiliation Address: Not Reported
 Affiliation City: Not Reported
 Affiliation State: Not Reported
 Affiliation Country: Not Reported
 Affiliation Zip: Not Reported
 Affiliation Phone: Not Reported

Affiliation Type Desc: Property Owner
 Entity Name: Borelli Investment Company
 Entity Title: Not Reported
 Affiliation Address: 2051 Junction Avenue, Suite 100
 Affiliation City: San Jose
 Affiliation State: CA
 Affiliation Country: United States
 Affiliation Zip: 95131
 Affiliation Phone: (408) 521-7140

SERVICE LAUNDRY 733 W EVELYN AVE, MOUNTAIN VIEW, CA, 94041			1018503954
◆ AX79	W <1/10	(141 ft. / 0.027 mi.)	EDR Exclusive Records
	2 ft. Lower Elevation	75 ft. Above Sea Level	

Worksheet:

EDR Hist Cleaner: EDR Exclusive Records

Year: Name: / Type:
 1983: SERVICE LAUNDRY / Drycleaning Plants, Except Rugs
 1985: SERVICE LAUNDRY / Drycleaning Plants, Except Rugs
 1986: SERVICE LAUNDRY / Drycleaning Plants, Except Rugs
 1987: SERVICE LAUNDRY / Drycleaning Plants, Except Rugs
 1988: SERVICE LAUNDRY / Drycleaning Plants, Except Rugs

MAP FINDINGS

SERVICE LAUNDRY, 733 W EVELYN AVE, MOUNTAIN VIEW, CA 94041 (Continued)

1989: SERVICE LAUNDRY / Drycleaning Plants, Except Rugs
 1990: SERVICE LAUNDRY / Drycleaning Plants, Except Rugs
 1991: SERVICE LAUNDRY / Drycleaning Plants, Except Rugs
 1992: SERVICE LAUNDRY / Drycleaning Plants, Except Rugs
 1993: SERVICE LAUNDRY / Drycleaning Plants, Except Rugs
 1994: SERVICE LAUNDRY / Drycleaning Plants, Except Rugs

FORMER REDSTONE MOTORS 727 W. EVELYN AVENUE, MOUNTAIN VIEW, CA, 94041-1316			S111239522
◆ AX80	W <1/10	(141 ft. / 0.027 mi.)	State and tribal leaking storage tank lists Other Ascertainable Records
	2 ft. Lower Elevation	75 ft. Above Sea Level	

Worksheet:

CPS-SLIC: State and tribal leaking storage tank lists

Region: STATE
Facility Status: Completed - Case Closed
 Status Date: 08/24/2012
 Global Id: T10000003239
 Lead Agency: SANTA CLARA COUNTY LOP
 Lead Agency Case Number: 06S2W22M03s
 Latitude: 37.3943814269106
 Longitude: -122.077803611755
 Case Type: Cleanup Program Site
 Case Worker: Not Reported
 Local Agency: Not Reported
 RB Case Number: Not Reported
 File Location: All Files are on GeoTracker or in the Local Agency Database
 Potential Media Affected: Soil
 Potential Contaminants of Concern: Gasoline, Waste Oil / Motor / Hydraulic / Lubricating
 Site History: Site was occupied by an auto repair facility. Facility closure sampling was conducted on 3/17/2011 and the results reported soil impacts. Impacted soil was excavated.

Click here to access the California GeoTracker records for this facility: http://www.web.edrnet.com/ordering/switchboard/redirect.aspx?s=GRR_CA_SLIC_ST&global_id=T10000003239

CERS TANKS: Other Ascertainable Records

Site ID: 199366
 CERS ID: T10000003239
 CERS Description: Cleanup Program Site

Affiliation:

Affiliation Type Desc: Regional Board Caseworker
 Entity Name: Regional Water Board - SAN FRANCISCO BAY RWQCB (REGION 2)
 Entity Title: Not Reported
 Affiliation Address: 1515 CLAY ST SUITE 1400
 Affiliation City: OAKLAND

MAP FINDINGS

FORMER REDSTONE MOTORS, 727 W. EVELYN AVENUE, MOUNTAIN VIEW, CA 94041-1316 (Continued)

Affiliation State: CA
 Affiliation Country: Not Reported
 Affiliation Zip: Not Reported
 Affiliation Phone: Not Reported

FREMONT LAUNDRY 990 VILLA STREET, MOUNTAIN VIEW, CA, 94041			1015730677
◆ I81	W <1/10	(195 ft. / 0.037 mi.)	Federal CERCLIS list
	4 ft. Lower Elevation	73 ft. Above Sea Level	

Worksheet:

SEMS: Federal CERCLIS list

Site ID: 909399
 EPA ID: CAN000909399
 Cong District: Not Reported
 FIPS Code: Not Reported
 Latitude: Not Reported
 Longitude: Not Reported
 FF: N
 NPL: Not on the NPL
 Non NPL Status: NFRAP-Site does not qualify for the NPL based on existing information

SEMS Detail:

Region: 9
 Site ID: 909399
 EPA ID: CAN000909399
 Site Name: FREMONT LAUNDRY
 NPL: N
 FF: N
 OU: 0
 Action Code: PA
 Action Name: PA
 SEQ: 1
 Start Date: 2014-07-01 00:00:00
 Finish Date: 1/26/2015
 Qual: N
 Current Action Lead: St Perf

Region: 9
 Site ID: 909399
 EPA ID: CAN000909399
 Site Name: FREMONT LAUNDRY
 NPL: N
 FF: N
 OU: 0
 Action Code: DS
 Action Name: DISCVRY

MAP FINDINGS

FREMONT LAUNDRY, 990 VILLA STREET, MOUNTAIN VIEW, CA 94041 (Continued)

SEQ: 1
 Start Date: 2011-06-30 00:00:00
 Finish Date: 6/30/2011
 Qual: Not Reported
 Current Action Lead: St Perf

FREMONT LAUNDRY 990 VILLA STREET, MOUNTAIN VIEW, CA, 94041			S110769675
◆ I82	W <1/10	(195 ft. / 0.037 mi.)	State- and tribal - equivalent CERCLIS State and tribal voluntary cleanup sites
	4 ft. Lower Elevation	73 ft. Above Sea Level	

Worksheet:

ENVIROSTOR: State- and tribal - equivalent CERCLIS

Facility ID: 60001426
 Status: Active
 Status Date: 12/08/2017
 Site Code: 202137
 Site Type: Voluntary Cleanup
 Site Type Detailed: Voluntary Cleanup
 Acres: 0.3
 NPL: NO
 Regulatory Agencies: SMBRP
 Lead Agency: SMBRP
 Program Manager: Jayantha Randeni
 Supervisor: Mark Piros
 Division Branch: Cleanup Berkeley
 Assembly: 24
 Senate: 13
 Special Program: Not Reported
 Restricted Use: NO
 Site Mgmt Req: NONE SPECIFIED
 Funding: EPA Grant
 Latitude: 37.39473
 Longitude: -122.0809
 APN: 15815024
 Past Use: DRY CLEANING, LAUNDRY SERVICES
 Potential COC: Tetrachloroethylene (PCE)
 Confirmed COC: 30022-NO
 Potential Description: OTH, SOIL
 Alias Name: 15815024
 Alias Type: APN
 Alias Name: 201898
 Alias Type: Project Code (Site Code)
 Alias Name: 202137
 Alias Type: Project Code (Site Code)
 Alias Name: 60001426

MAP FINDINGS

FREMONT LAUNDRY, 990 VILLA STREET, MOUNTAIN VIEW, CA 94041 (Continued)

Alias Type: Envirostor ID Number

Completed Info:

Completed Area Name: PROJECT WIDE
 Completed Sub Area Name: Not Reported
 Completed Document Type: PA/SI Reassessment
 Completed Date: 01/26/2015
 Comments: Reassessment conducted by DTSC on EPA's behalf to determine if the site should be considered for the National Priorities List. DTSC concluded that DTSC is the primary cleanup agency but EPA will periodically review the progress towards cleanup as DTSC and the property owner are negotiating an agreement to oversee environmental investigation and cleanup.

Completed Area Name: PROJECT WIDE
 Completed Sub Area Name: Not Reported
 Completed Document Type: Correspondence
 Completed Date: 09/05/2014
 Comments: DTSC response to Owner.

Completed Area Name: PROJECT WIDE
 Completed Sub Area Name: Not Reported
 Completed Document Type: Correspondence
 Completed Date: 08/29/2014
 Comments: Owner email to DTSC.

Completed Area Name: PROJECT WIDE
 Completed Sub Area Name: Not Reported
 Completed Document Type: Preliminary Assessment Report
 Completed Date: 05/14/1991
 Comments: Not Reported

Completed Area Name: PROJECT WIDE
 Completed Sub Area Name: Not Reported
 Completed Document Type: Other Report
 Completed Date: 06/11/2015
 Comments: The Results of Sub-Slab Soil Vapor Assessment report presents the findings of a sub-slab soil vapor assessment that was performed by the Site owner to determine whether former operations by Austin's Fremont Laundry impacted the Site. Sub-slab sampling of soil vapor was performed at six locations in the building that occupies the Site. Elevated concentrations of tetrachloroethene (PCE) were detected in the soil vapor samples. The highest PCE concentrations were detected on the eastern side of the building and were about an order of magnitude lower on the western side of the building.

Completed Area Name: PROJECT WIDE
 Completed Sub Area Name: Not Reported

MAP FINDINGS

FREMONT LAUNDRY, 990 VILLA STREET, MOUNTAIN VIEW, CA 94041 (Continued)

Completed Document Type:	Application
Completed Date:	04/14/2017
Comments:	Not Reported
Completed Area Name:	PROJECT WIDE
Completed Sub Area Name:	Not Reported
Completed Document Type:	Correspondence
Completed Date:	08/27/2014
Comments:	Letter to owner informing of contamination at the site.
Completed Area Name:	PROJECT WIDE
Completed Sub Area Name:	Not Reported
Completed Document Type:	PA/SI Site Screening
Completed Date:	06/30/2011
Comments:	The Site Screening concludes the site is a potential source of PCE impacts to groundwater and a Preliminary Endangerment Assessment should be performed.
Completed Area Name:	PROJECT WIDE
Completed Sub Area Name:	Not Reported
Completed Document Type:	Correspondence
Completed Date:	09/19/2014
Comments:	Not Reported
Completed Area Name:	PROJECT WIDE
Completed Sub Area Name:	Not Reported
Completed Document Type:	Correspondence
Completed Date:	09/11/2014
Comments:	Not Reported
Future Area Name:	Not Reported
Future Sub Area Name:	Not Reported
Future Document Type:	Not Reported
Future Due Date:	Not Reported
Schedule Area Name:	Not Reported
Schedule Sub Area Name:	Not Reported
Schedule Document Type:	Not Reported
Schedule Due Date:	Not Reported
Schedule Revised Date:	Not Reported

VCP: State and tribal voluntary cleanup sites

Facility ID:	60001426
Site Type:	Voluntary Cleanup
Site Type Detail:	Voluntary Cleanup
Site Mgmt. Req.:	NONE SPECIFIED
Acres:	0.3
National Priorities List:	NO
Cleanup Oversight Agencies:	SMBRP
Lead Agency:	SMBRP
Lead Agency Description:	DTSC - Site Cleanup Program
Project Manager:	Jayantha Randeni

MAP FINDINGS

FREMONT LAUNDRY, 990 VILLA STREET, MOUNTAIN VIEW, CA 94041 (Continued)

Supervisor: Mark Piros
Division Branch: Cleanup Berkeley
Site Code: 202137
Assembly: 24
Senate: 13
Special Programs Code: Not Reported
Status: Active
Status Date: 12/08/2017
Restricted Use: NO
Funding: EPA Grant
Lat/Long: 37.39473 / -122.0809
APN: 15815024
Past Use: DRY CLEANING, LAUNDRY SERVICES
Potential COC: 30022
Confirmed COC: 30022-NO
Potential Description: OTH, SOIL
Alias Name: 15815024
Alias Type: APN
Alias Name: 201898
Alias Type: Project Code (Site Code)
Alias Name: 202137
Alias Type: Project Code (Site Code)
Alias Name: 60001426
Alias Type: Envirostor ID Number

Completed Info:

Completed Area Name: PROJECT WIDE
Completed Sub Area Name: Not Reported
Completed Document Type: PA/SI Reassessment
Completed Date: 01/26/2015
Comments: Reassessment conducted by DTSC on EPA's behalf to determine if the site should be considered for the National Priorities List. DTSC concluded that DTSC is the primary cleanup agency but EPA will periodically review the progress towards cleanup as DTSC and the property owner are negotiating an agreement to oversee environmental investigation and cleanup.

Completed Area Name: PROJECT WIDE
Completed Sub Area Name: Not Reported
Completed Document Type: Correspondence
Completed Date: 09/05/2014
Comments: DTSC response to Owner.

Completed Area Name: PROJECT WIDE
Completed Sub Area Name: Not Reported
Completed Document Type: Correspondence
Completed Date: 08/29/2014
Comments: Owner email to DTSC.

Completed Area Name: PROJECT WIDE

MAP FINDINGS

FREMONT LAUNDRY, 990 VILLA STREET, MOUNTAIN VIEW, CA 94041 (Continued)

Completed Sub Area Name:	Not Reported
Completed Document Type:	Preliminary Assessment Report
Completed Date:	05/14/1991
Comments:	Not Reported
Completed Area Name:	PROJECT WIDE
Completed Sub Area Name:	Not Reported
Completed Document Type:	Other Report
Completed Date:	06/11/2015
Comments:	The Results of Sub-Slab Soil Vapor Assessment report presents the findings of a sub-slab soil vapor assessment that was performed by the Site owner to determine whether former operations by Austin's Fremont Laundry impacted the Site. Sub-slab sampling of soil vapor was performed at six locations in the building that occupies the Site. Elevated concentrations of tetrachloroethene (PCE) were detected in the soil vapor samples. The highest PCE concentrations were detected on the eastern side of the building and were about an order of magnitude lower on the western side of the building.
Completed Area Name:	PROJECT WIDE
Completed Sub Area Name:	Not Reported
Completed Document Type:	Application
Completed Date:	04/14/2017
Comments:	Not Reported
Completed Area Name:	PROJECT WIDE
Completed Sub Area Name:	Not Reported
Completed Document Type:	Correspondence
Completed Date:	08/27/2014
Comments:	Letter to owner informing of contamination at the site.
Completed Area Name:	PROJECT WIDE
Completed Sub Area Name:	Not Reported
Completed Document Type:	PA/SI Site Screening
Completed Date:	06/30/2011
Comments:	The Site Screening concludes the site is a potential source of PCE impacts to groundwater and a Preliminary Endangerment Assessment should be performed.
Completed Area Name:	PROJECT WIDE
Completed Sub Area Name:	Not Reported
Completed Document Type:	Correspondence
Completed Date:	09/19/2014
Comments:	Not Reported
Completed Area Name:	PROJECT WIDE
Completed Sub Area Name:	Not Reported
Completed Document Type:	Correspondence
Completed Date:	09/11/2014
Comments:	Not Reported

MAP FINDINGS

FREMONT LAUNDRY, 990 VILLA STREET, MOUNTAIN VIEW, CA 94041 (Continued)

Future Area Name: Not Reported
 Future Sub Area Name: Not Reported
 Future Document Type: Not Reported
 Future Due Date: Not Reported
 Schedule Area Name: Not Reported
 Schedule Sub Area Name: Not Reported
 Schedule Document Type: Not Reported
 Schedule Due Date: Not Reported
 Schedule Revised Date: Not Reported

TIED HOUSE BREWING SITE 954 VILLA STREET, MOUNTAIN VIEW, CA, 94041			S117038684
◆ I83	W <1/10	(197 ft. / 0.037 mi.)	State- and tribal - equivalent CERCLIS State and tribal voluntary cleanup sites
	4 ft. Lower Elevation	73 ft. Above Sea Level	

Worksheet:

ENVIROSTOR: State- and tribal - equivalent CERCLIS

Facility ID: 60002038
 Status: Active
 Status Date: 01/23/2017
 Site Code: 202011
 Site Type: Voluntary Cleanup
 Site Type Detailed: Voluntary Cleanup
 Acres: 0.27
 NPL: NO
 Regulatory Agencies: SMBRP
 Lead Agency: SMBRP
 Program Manager: Jayantha Randeni
 Supervisor: Mark Piros
 Division Branch: Cleanup Berkeley
 Assembly: 24
 Senate: 13
 Special Program: Voluntary Cleanup Program
 Restricted Use: NO
 Site Mgmt Req: NONE SPECIFIED
 Funding: Responsible Party
 Latitude: 37.39472
 Longitude: -122.0806
 APN: NONE SPECIFIED
 Past Use: DRY CLEANING
 Potential COC: Tetrachloroethylene (PCE Trichloroethylene (TCE
 Confirmed COC: Tetrachloroethylene (PCE Trichloroethylene (TCE
 Potential Description: IA, OTH, SV
 Alias Name: 202011
 Alias Type: Project Code (Site Code)
 Alias Name: 60002038

MAP FINDINGS

TIED HOUSE BREWING SITE, 954 VILLA STREET, MOUNTAIN VIEW, CA 94041 (Continued)

Alias Type: Envirostor ID Number

Completed Info:

Completed Area Name: PROJECT WIDE
 Completed Sub Area Name: Not Reported
 Completed Document Type: Voluntary Cleanup Agreement
 Completed Date: 03/28/2017
 Comments: The Minkoff Group entered into a Voluntary Cleanup Agreement with DTSC to oversee site characterization activities.

Completed Area Name: PROJECT WIDE
 Completed Sub Area Name: Not Reported
 Completed Document Type: Application
 Completed Date: 07/25/2014
 Comments: Not Reported

Completed Area Name: PROJECT WIDE
 Completed Sub Area Name: Not Reported
 Completed Document Type: Site Characterization Report
 Completed Date: 07/25/2014
 Comments: Soil vapor and sub-slab PCE concentrations exceed screening levels.

Completed Area Name: PROJECT WIDE
 Completed Sub Area Name: Not Reported
 Completed Document Type: Application
 Completed Date: 02/07/2017
 Comments: Request for Agency Oversight Application received by DTSC from The Minkoff Group.

Completed Area Name: PROJECT WIDE
 Completed Sub Area Name: Not Reported
 Completed Document Type: Site Characterization Workplan
 Completed Date: 04/21/2017
 Comments: The Work Plan proposes soil, groundwater and soil vapor sampling from eight locations.

Completed Area Name: PROJECT WIDE
 Completed Sub Area Name: Not Reported
 Completed Document Type: Fieldwork
 Completed Date: 04/28/2017
 Comments: Field work completed according to the DTSC-approved Site Investigation Work Plan.

Completed Area Name: PROJECT WIDE
 Completed Sub Area Name: Not Reported
 Completed Document Type: Site Characterization Report
 Completed Date: 03/23/2018
 Comments: The purpose of the Phase II site characterization was to assess halogenated volatile organic compounds previously detected in soil, groundwater, and soil vapor in support of the proposed redevelopment. Sampling results indicated that PCE is the primary constituent of

MAP FINDINGS

TIED HOUSE BREWING SITE, 954 VILLA STREET, MOUNTAIN VIEW, CA 94041 (Continued)

concern detected in soil, groundwater, and soil vapor detected at concentrations exceeding human health risk-based screening levels for a commercial/industrial scenario.

Completed Area Name:	PROJECT WIDE
Completed Sub Area Name:	Not Reported
Completed Document Type:	Correspondence
Completed Date:	09/10/2015
Comments:	Not Reported
Future Area Name:	Not Reported
Future Sub Area Name:	Not Reported
Future Document Type:	Not Reported
Future Due Date:	Not Reported
Schedule Area Name:	Not Reported
Schedule Sub Area Name:	Not Reported
Schedule Document Type:	Not Reported
Schedule Due Date:	Not Reported
Schedule Revised Date:	Not Reported

VCP: State and tribal voluntary cleanup sites

Facility ID:	60002038
Site Type:	Voluntary Cleanup
Site Type Detail:	Voluntary Cleanup
Site Mgmt. Req.:	NONE SPECIFIED
Acres:	0.27
National Priorities List:	NO
Cleanup Oversight Agencies:	SMBRP
Lead Agency:	SMBRP
Lead Agency Description:	DTSC - Site Cleanup Program
Project Manager:	Jayantha Randeni
Supervisor:	Mark Piros
Division Branch:	Cleanup Berkeley
Site Code:	202011
Assembly:	24
Senate:	13
Special Programs Code:	Voluntary Cleanup Program
Status:	Active
Status Date:	01/23/2017
Restricted Use:	NO
Funding:	Responsible Party
Lat/Long:	37.39472 / -122.0806
APN:	NONE SPECIFIED
Past Use:	DRY CLEANING
Potential COC:	30022, 30027
Confirmed COC:	30022,30027
Potential Description:	IA, OTH, SV
Alias Name:	202011
Alias Type:	Project Code (Site Code)

MAP FINDINGS

TIED HOUSE BREWING SITE, 954 VILLA STREET, MOUNTAIN VIEW, CA 94041 (Continued)

Alias Name: 60002038
Alias Type: Envirostor ID Number

Completed Info:

Completed Area Name: PROJECT WIDE
Completed Sub Area Name: Not Reported
Completed Document Type: Voluntary Cleanup Agreement
Completed Date: 03/28/2017
Comments: The Minkoff Group entered into a Voluntary Cleanup Agreement with DTSC to oversee site characterization activities.

Completed Area Name: PROJECT WIDE
Completed Sub Area Name: Not Reported
Completed Document Type: Application
Completed Date: 07/25/2014
Comments: Not Reported

Completed Area Name: PROJECT WIDE
Completed Sub Area Name: Not Reported
Completed Document Type: Site Characterization Report
Completed Date: 07/25/2014
Comments: Soil vapor and sub-slab PCE concentrations exceed screening levels.

Completed Area Name: PROJECT WIDE
Completed Sub Area Name: Not Reported
Completed Document Type: Application
Completed Date: 02/07/2017
Comments: Request for Agency Oversight Application received by DTSC from The Minkoff Group.

Completed Area Name: PROJECT WIDE
Completed Sub Area Name: Not Reported
Completed Document Type: Site Characterization Workplan
Completed Date: 04/21/2017
Comments: The Work Plan proposes soil, groundwater and soil vapor sampling from eight locations.

Completed Area Name: PROJECT WIDE
Completed Sub Area Name: Not Reported
Completed Document Type: Fieldwork
Completed Date: 04/28/2017
Comments: Field work completed according to the DTSC-approved Site Investigation Work Plan.

Completed Area Name: PROJECT WIDE
Completed Sub Area Name: Not Reported
Completed Document Type: Site Characterization Report
Completed Date: 03/23/2018
Comments: The purpose of the Phase II site characterization was to assess halogenated volatile organic compounds previously detected in soil, groundwater, and soil vapor in support of the proposed redevelopment.

MAP FINDINGS

TIED HOUSE BREWING SITE, 954 VILLA STREET, MOUNTAIN VIEW, CA 94041 (Continued)

Sampling results indicated that PCE is the primary constituent of concern detected in soil, groundwater, and soil vapor detected at concentrations exceeding human health risk-based screening levels for a commercial/industrial scenario.

Completed Area Name: PROJECT WIDE
 Completed Sub Area Name: Not Reported
 Completed Document Type: Correspondence
 Completed Date: 09/10/2015
 Comments: Not Reported
 Future Area Name: Not Reported
 Future Sub Area Name: Not Reported
 Future Document Type: Not Reported
 Future Due Date: Not Reported
 Schedule Area Name: Not Reported
 Schedule Sub Area Name: Not Reported
 Schedule Document Type: Not Reported
 Schedule Due Date: Not Reported
 Schedule Revised Date: Not Reported

CAREFUL CLEANERS 860 VILLA ST, MOUNTAIN VIEW, CA, 94041			S108540628
◆ 84	W <1/10	(252 ft. / 0.048 mi.)	State and tribal leaking storage tank lists Other Ascertainable Records
	2 ft. Lower Elevation	75 ft. Above Sea Level	

Worksheet:

CPS-SLIC: State and tribal leaking storage tank lists

Region: STATE
Facility Status: **Completed - Case Closed**
 Status Date: 12/21/2016
 Global Id: T10000008095
 Lead Agency: SANTA CLARA COUNTY LOP
 Lead Agency Case Number: 06S2W21J07s
 Latitude: 37.39424
 Longitude: -122.07966
 Case Type: Cleanup Program Site
 Case Worker: AC
 Local Agency: SANTA CLARA COUNTY LOP
 RB Case Number: Not Reported
 File Location: All Files are on GeoTracker or in the Local Agency Database
 Potential Media Affected: Aquifer used for drinking water supply, Soil, Soil Vapor
 Potential Contaminants of Concern: Tetrachloroethylene (PCE), Trichloroethylene (TCE), Vinyl chloride
 Site History: The suite 860 Villa Street was previously operated as dry cleaning operations from at least 1960 until approximately 1998 until being vacated by the most recent tenant, Careful Cleaners. It has been

MAP FINDINGS

CAREFUL CLEANERS, 860 VILLA ST, MOUNTAIN VIEW, CA 94041 (Continued)

reported that the dry cleaner closed and vacated the facility without formal inspection by the City of Mountain View Fire Department. A Phase I Site assessment was conducted in September, 2014. Additional investigations at the site were conducted in November, 2014 and March, 2016. A Site Conceptual Model (SCM) for the site was drafted on October, 2016. The data collected at the site indicates the following conditions were reported at the site at the time of closure: - Soil: 0.60 parts per million (ppm) tetrachloroethene (PCE). - Groundwater: 12 parts per billion (ppb) PCE, 3.4 ppb trichloroethene (TCE), and 0.99 ppb Cis 1,2-Dichloroethene. - Soil Vapor: 1,300 micrograms per cubic meter (a%g/m3) PCE, 4.4 a%g/m3 dichlorodifluoromethane (DCFM), 4.4 a%g/m3 chloroethane, and 10 a%g/m3 chloroform.

Click here to access the California GeoTracker records for this facility:

http://www.web.edrnet.com/ordering/switchboard/redirect.aspx?s=GRR_CA_SLIC_ST&global_id=T10000008095

DRYCLEANERS: Other Ascertainable Records

EPA Id:	CAL000303812
NAICS Code:	81232
NAICS Description:	Drycleaning and Laundry Services (except Coin-Operated)
SIC Code:	7211
SIC Description:	Power Laundries, Family and Commercial
Create Date:	02/24/2006
Facility Active:	No
Inactive Date:	06/30/2015
Facility Addr2:	Not Reported
Owner Name:	NORA OR JESSE VISITACION
Owner Address:	6325 GRAND MEADOW LN
Owner Address 2:	Not Reported
Owner Telephone:	4082704561
Contact Name:	NORA VISITACION
Contact Address:	860 VILLA ST
Contact Address 2:	Not Reported
Contact Telephone:	6509675094
Mailing Name:	Not Reported
Mailing Address 1:	860 VILLA ST
Mailing Address 2:	Not Reported
Mailing City:	MOUNTAIN VIEW
Mailing State:	CA
Mailing Zip:	940411234
Owner Fax:	0000000000
Region Code:	4

PACIFIC WEST FUELS INC
100 VIEW ST STE 208, MOUNTAIN VIEW, CA, 94041

1020843129

MAP FINDINGS

▲ G85	WSW <1/10 (264 ft. / 0.05 mi.)	EDR Exclusive Records
	1 ft. Higher Elevation 78 ft. Above Sea Level	

Worksheet:

EDR Hist Auto: EDR Exclusive Records

Year: Name: / Type:
 2010: PACIFIC WEST FUELS INC / Gasoline Service Stations, NEC
 2011: PACIFIC WEST FUELS INC / Gasoline Service Stations, NEC
 2012: PACIFIC WEST FUELS INC / Gasoline Service Stations, NEC
 2013: PACIFIC WEST FUELS INC / Gasoline Service Stations, NEC

NORTH STAR AUTO TECH DBA NO. STAR CORVETTES 190 CALDERON AVENUE, MOUNTAIN VIEW, CA, 94041 S121787335		
▲ K86	SSE <1/10 (292 ft. / 0.055 mi.)	Local Lists of Hazardous waste / Contaminated Sites Other Ascertainable Records
	11 ft. Higher Elevation 88 ft. Above Sea Level	

Worksheet:

CERS HAZ WASTE: Local Lists of Hazardous waste / Contaminated Sites

Site ID: 52585
 CERS ID: 10348243
 CERS Description: Hazardous Waste Generator

Violations:

Site ID: 52585
 Site Name: North Star Auto Tech dba No. Star Corvettes
 Violation Date: 04-26-2016
 Citation: 40 CFR 1 265.31 - U.S. Code of Federal Regulations, Title 40, Chapter 1, Section(s) 265.31
 Violation Description: Failure to maintain and operate the facility to minimize the possibility of a fire, explosion, or any unplanned sudden or non-sudden release of hazardous waste or hazardous waste constituents to the air, soil, or surface water which could threaten human health or the environment..
 Violation Notes: Returned to compliance on 05/30/2016. Please maintain secondary containment areas dry and place all drained used oil filters in a closeable container.
 Violation Division: Santa Clara County Environmental Health
 Violation Program: HW
 Violation Source: CERS

Evaluation:

Eval General Type: Compliance Evaluation Inspection
 Eval Date: 03-28-2016
 Violations Found: No
 Eval Type: Routine done by local agency
 Eval Notes: No violations.
 Eval Division: Mountain View Fire Department
 Eval Program: HMRRP
 Eval Source: CERS

MAP FINDINGS

NORTH STAR AUTO TECH DBA NO. STAR CORVETTES, 190 CALDERON AVENUE, MOUNTAIN VIEW, CA 94041 (Continued)

Eval General Type:	Compliance Evaluation Inspection
Eval Date:	04-26-2016
Violations Found:	Yes
Eval Type:	Routine done by local agency
Eval Notes:	Not Reported
Eval Division:	Santa Clara County Environmental Health
Eval Program:	HW
Eval Source:	CERS

Eval General Type:	Compliance Evaluation Inspection
Eval Date:	06-11-2015
Violations Found:	No
Eval Type:	Routine done by local agency
Eval Notes:	Not Reported
Eval Division:	Mountain View Fire Department
Eval Program:	HMRRP
Eval Source:	CERS

Affiliation:

Affiliation Type Desc:	CUPA District
Entity Name:	Santa Clara County Environmental Health
Entity Title:	Not Reported
Affiliation Address:	1555 Berger Drive, Suite 300
Affiliation City:	San Jose
Affiliation State:	CA
Affiliation Country:	Not Reported
Affiliation Zip:	95112-2716
Affiliation Phone:	(408) 918-3400

Affiliation Type Desc:	Document Preparer
Entity Name:	same
Entity Title:	Not Reported
Affiliation Address:	Not Reported
Affiliation City:	Not Reported
Affiliation State:	Not Reported
Affiliation Country:	Not Reported
Affiliation Zip:	Not Reported
Affiliation Phone:	Not Reported

Affiliation Type Desc:	Environmental Contact
Entity Name:	David Bonar
Entity Title:	Not Reported
Affiliation Address:	190 Calderon Avenue
Affiliation City:	Mountain View
Affiliation State:	CA
Affiliation Country:	Not Reported
Affiliation Zip:	94041
Affiliation Phone:	(650) 969-3134

Affiliation Type Desc:	Facility Mailing Address
Entity Name:	Mailing Address

MAP FINDINGS

NORTH STAR AUTO TECH DBA NO. STAR CORVETTES, 190 CALDERON AVENUE, MOUNTAIN VIEW, CA 94041 (Continued)

Entity Title:	Not Reported
Affiliation Address:	190 Calderon Avenue
Affiliation City:	Mountain View
Affiliation State:	CA
Affiliation Country:	Not Reported
Affiliation Zip:	94041
Affiliation Phone:	Not Reported
Affiliation Type Desc:	Identification Signer
Entity Name:	David Bonar
Entity Title:	President
Affiliation Address:	Not Reported
Affiliation City:	Not Reported
Affiliation State:	Not Reported
Affiliation Country:	Not Reported
Affiliation Zip:	Not Reported
Affiliation Phone:	Not Reported
Affiliation Type Desc:	Legal Owner
Entity Name:	Auto. Power and Energy Corp.
Entity Title:	Not Reported
Affiliation Address:	190 Calderon Ave.
Affiliation City:	Mountain View
Affiliation State:	CA
Affiliation Country:	United States
Affiliation Zip:	94041
Affiliation Phone:	(650) 969-3134
Affiliation Type Desc:	Operator
Entity Name:	David Bonar
Entity Title:	Not Reported
Affiliation Address:	Not Reported
Affiliation City:	Not Reported
Affiliation State:	Not Reported
Affiliation Country:	Not Reported
Affiliation Zip:	Not Reported
Affiliation Phone:	(650) 669-1575
Affiliation Type Desc:	Parent Corporation
Entity Name:	North Star Auto Tech dba No. Star Corvettes
Entity Title:	Not Reported
Affiliation Address:	Not Reported
Affiliation City:	Not Reported
Affiliation State:	Not Reported
Affiliation Country:	Not Reported
Affiliation Zip:	Not Reported
Affiliation Phone:	Not Reported
Affiliation Type Desc:	Property Owner
Entity Name:	B.I.C. Corporation
Entity Title:	Not Reported
Affiliation Address:	1263 Rose Ave.

MAP FINDINGS

NORTH STAR AUTO TECH DBA NO. STAR CORVETTES, 190 CALDERON AVENUE, MOUNTAIN VIEW, CA 94041 (Continued)

Affiliation City: Mountain View
 Affiliation State: CA
 Affiliation Country: United States
 Affiliation Zip: 94040
 Affiliation Phone: (650) 961-6262

CERS TANKS: Other Ascertainable Records

Site ID: 52585
 CERS ID: 10348243
 CERS Description: Chemical Storage Facilities

Violations:

Site ID: 52585
 Site Name: North Star Auto Tech dba No. Star Corvettes
 Violation Date: 04-26-2016
 Citation: 40 CFR 1 265.31 - U.S. Code of Federal Regulations, Title 40, Chapter 1, Section(s) 265.31
 Violation Description: Failure to maintain and operate the facility to minimize the possibility of a fire, explosion, or any unplanned sudden or non-sudden release of hazardous waste or hazardous waste constituents to the air, soil, or surface water which could threaten human health or the environment..
 Violation Notes: Returned to compliance on 05/30/2016. Please maintain secondary containment areas dry and place all drained used oil filters in a closeable container.
 Violation Division: Santa Clara County Environmental Health
 Violation Program: HW
 Violation Source: CERS

Evaluation:

Eval General Type: Compliance Evaluation Inspection
 Eval Date: 03-28-2016
 Violations Found: No
 Eval Type: Routine done by local agency
 Eval Notes: No violations.
 Eval Division: Mountain View Fire Department
 Eval Program: HMRRP
 Eval Source: CERS

Eval General Type: Compliance Evaluation Inspection
 Eval Date: 04-26-2016
 Violations Found: Yes
 Eval Type: Routine done by local agency
 Eval Notes: Not Reported
 Eval Division: Santa Clara County Environmental Health
 Eval Program: HW
 Eval Source: CERS

Eval General Type: Compliance Evaluation Inspection
 Eval Date: 06-11-2015
 Violations Found: No
 Eval Type: Routine done by local agency
 Eval Notes: Not Reported
 Eval Division: Mountain View Fire Department

MAP FINDINGS

NORTH STAR AUTO TECH DBA NO. STAR CORVETTES, 190 CALDERON AVENUE, MOUNTAIN VIEW, CA 94041 (Continued)

Eval Program: HMRRP
Eval Source: CERS

Affiliation:

Affiliation Type Desc: CUPA District
Entity Name: Santa Clara County Environmental Health
Entity Title: Not Reported
Affiliation Address: 1555 Berger Drive, Suite 300
Affiliation City: San Jose
Affiliation State: CA
Affiliation Country: Not Reported
Affiliation Zip: 95112-2716
Affiliation Phone: (408) 918-3400

Affiliation Type Desc: Document Preparer
Entity Name: same
Entity Title: Not Reported
Affiliation Address: Not Reported
Affiliation City: Not Reported
Affiliation State: Not Reported
Affiliation Country: Not Reported
Affiliation Zip: Not Reported
Affiliation Phone: Not Reported

Affiliation Type Desc: Environmental Contact
Entity Name: David Bonar
Entity Title: Not Reported
Affiliation Address: 190 Calderon Avenue
Affiliation City: Mountain View
Affiliation State: CA
Affiliation Country: Not Reported
Affiliation Zip: 94041
Affiliation Phone: (650) 969-3134

Affiliation Type Desc: Facility Mailing Address
Entity Name: Mailing Address
Entity Title: Not Reported
Affiliation Address: 190 Calderon Avenue
Affiliation City: Mountain View
Affiliation State: CA
Affiliation Country: Not Reported
Affiliation Zip: 94041
Affiliation Phone: Not Reported

Affiliation Type Desc: Identification Signer
Entity Name: David Bonar
Entity Title: President
Affiliation Address: Not Reported
Affiliation City: Not Reported
Affiliation State: Not Reported
Affiliation Country: Not Reported

MAP FINDINGS

NORTH STAR AUTO TECH DBA NO. STAR CORVETTES, 190 CALDERON AVENUE, MOUNTAIN VIEW, CA 94041 (Continued)

Affiliation Zip: Not Reported
 Affiliation Phone: Not Reported
 Affiliation Type Desc: Legal Owner
 Entity Name: Auto. Power and Energy Corp.
 Entity Title: Not Reported
 Affiliation Address: 190 Calderon Ave.
 Affiliation City: Mountain View
 Affiliation State: CA
 Affiliation Country: United States
 Affiliation Zip: 94041
 Affiliation Phone: (650) 969-3134
 Affiliation Type Desc: Operator
 Entity Name: David Bonar
 Entity Title: Not Reported
 Affiliation Address: Not Reported
 Affiliation City: Not Reported
 Affiliation State: Not Reported
 Affiliation Country: Not Reported
 Affiliation Zip: Not Reported
 Affiliation Phone: (650) 669-1575
 Affiliation Type Desc: Parent Corporation
 Entity Name: North Star Auto Tech dba No. Star Corvettes
 Entity Title: Not Reported
 Affiliation Address: Not Reported
 Affiliation City: Not Reported
 Affiliation State: Not Reported
 Affiliation Country: Not Reported
 Affiliation Zip: Not Reported
 Affiliation Phone: Not Reported
 Affiliation Type Desc: Property Owner
 Entity Name: B.I.C. Corporation
 Entity Title: Not Reported
 Affiliation Address: 1263 Rose Ave.
 Affiliation City: Mountain View
 Affiliation State: CA
 Affiliation Country: United States
 Affiliation Zip: 94040
 Affiliation Phone: (650) 961-6262

CORVETTES BY PARK PERFORMANCE 190 CALDERON AVE, MOUNTAIN VIEW, CA, 94041			1020249487
▲ K87	SSE <1/10	(292 ft. / 0.055 mi.)	EDR Exclusive Records
	11 ft. Higher Elevation	88 ft. Above Sea Level	

Worksheet:

MAP FINDINGS

CORVETTES BY PARK PERFORMANCE, 190 CALDERON AVE, MOUNTAIN VIEW, CA 94041 (Continued)

EDR Hist Auto: EDR Exclusive Records

Year:	Name: / Type:
1969:	E & C RICHFIELD / Gasoline Service Stations
1970:	E & C RICHFIELD / Gasoline Service Stations
1972:	CARROLL JIM ARCO SERVICE #1 / Gasoline Service Stations
1973:	CARROLL JIM ARCO SERVICE #1 / Gasoline Service Stations
1974:	CARROLL JIM ARCO SERVICE #1 / Gasoline Service Stations
1975:	CARROLL JIM ARCO SERVICE #1 / Gasoline Service Stations
1976:	CARROLL JIM ARCO SERVICE #1 / Gasoline Service Stations
1977:	CARROLL JIM ARCO SERVICE #1 / Gasoline Service Stations
1978:	CARROLL JIM ARCO SERVICE #1 / Gasoline Service Stations
1979:	CARROLL JIM ARCO SERVICE #1 / Gasoline Service Stations
1980:	CARROLL JIM ARCO SERVICE #1 / Gasoline Service Stations
1982:	CARROLL JIM ARCO SERVICE #1 / Gasoline Service Stations
1983:	CARROLL JIM ARCO SERVICE #1 / Gasoline Service Stations
1996:	M P & G OF SAN LEANDRO / Gasoline Service Stations
2002:	CORVETTES BY PARK PERFORMANCE / General Automotive Repair Shops

AUTO HEADQUARTER 230 VILLA STREET, MOUNTAIN VIEW, CA, 94041			S121762643
▲ K88	SSE <1/10	(296 ft. / 0.056 mi.)	Local Lists of Hazardous waste / Contaminated Sites Other Ascertainable Records
	11 ft. Higher Elevation	88 ft. Above Sea Level	

Worksheet:

CERS HAZ WASTE: Local Lists of Hazardous waste / Contaminated Sites

Site ID:	33464
CERS ID:	10349893
CERS Description:	Hazardous Waste Generator

Violations:

Site ID:	33464
Site Name:	Auto Headquarter
Violation Date:	01-28-2014
Citation:	HSC 6.95 25510 - California Health and Safety Code, Chapter 6.95, Section(s) 25510
Violation Description:	Failure to update hazardous material inventory within 30 days when one of the following occurs: A 100 percent or more increase in the quantity of a previously disclosed material. Any handling of a previously undisclosed hazardous materials A change of business address, business ownership, or business name.
Violation Notes:	Returned to compliance on 02/11/2014.
Violation Division:	Mountain View Fire Department
Violation Program:	HMRRP
Violation Source:	CERS
Site ID:	33464
Site Name:	Auto Headquarter
Violation Date:	04-15-2015
Citation:	HSC 6.5 Multiple Sections - California Health and Safety Code, Chapter 6.5, Section(s) Multiple Sections
Violation Description:	Haz Waste Generator Program - Operations/Maintenance - General

MAP FINDINGS

AUTO HEADQUARTER, 230 VILLA STREET, MOUNTAIN VIEW, CA 94041 (Continued)

Violation Notes: The secondary containment for the used oil and waste coolant drums contained waste oil and water; this area should be dry.

Violation Division: Santa Clara County Environmental Health

Violation Program: HW

Violation Source: CERS

Site ID: 33464

Site Name: Auto Headquarter

Violation Date: 12-04-2014

Citation: HSC 6.95 25508.1(f) - California Health and Safety Code, Chapter 6.95, Section(s) 25508.1(f)

Violation Description: Failure to electronically update the business plan within 30 days of a substantial change.

Violation Notes: Returned to compliance on 01/08/2015.

Violation Division: Mountain View Fire Department

Violation Program: HMRRP

Violation Source: CERS

Site ID: 33464

Site Name: Auto Headquarter

Violation Date: 04-15-2015

Citation: 22 CCR 12 66262.34(f) - California Code of Regulations, Title 22, Chapter 12, Section(s) 66262.34(f)

Violation Description: Failure to properly label hazardous waste accumulation containers with the following requirements: "Hazardous Waste", name and address of the generator, physical and chemical characteristics of the Hazardous Waste, and starting accumulation date.

Violation Notes: 1 x 55 gallon drum of used oil in back of shop was not labeled with required details. 1 x 55 gallon drum of waste coolant in back of shop was not labeled with required details. 2 x 15 gallon used oil dollys were not labeled with required details.

Violation Division: Santa Clara County Environmental Health

Violation Program: HW

Violation Source: CERS

Evaluation:

Eval General Type: Other/Unknown

Eval Date: 01-08-2015

Violations Found: No

Eval Type: Other, not routine, done by local agency

Eval Notes: Not Reported

Eval Division: Mountain View Fire Department

Eval Program: HMRRP

Eval Source: CERS

Eval General Type: Compliance Evaluation Inspection

Eval Date: 01-28-2014

Violations Found: Yes

Eval Type: Routine done by local agency

Eval Notes: Remove non-compliant above ground tank immediately. Obtain EPA ID number immediately.

Eval Division: Mountain View Fire Department

Eval Program: HMRRP

Eval Source: CERS

Eval General Type: Other/Unknown

Eval Date: 02-11-2014

Violations Found: No

Eval Type: Other, not routine, done by local agency

MAP FINDINGS

AUTO HEADQUARTER, 230 VILLA STREET, MOUNTAIN VIEW, CA 94041 (Continued)

Eval Notes:	Not Reported
Eval Division:	Mountain View Fire Department
Eval Program:	HMRRP
Eval Source:	CERS
Eval General Type:	Compliance Evaluation Inspection
Eval Date:	04-12-2015
Violations Found:	No
Eval Type:	Routine done by local agency
Eval Notes:	this inspection was completed on 4/15/15. see eDocs.
Eval Division:	Santa Clara County Environmental Health
Eval Program:	HW
Eval Source:	CERS
Eval General Type:	Compliance Evaluation Inspection
Eval Date:	04-15-2015
Violations Found:	Yes
Eval Type:	Routine done by local agency
Eval Notes:	New Owner and Business Name: Auto Headquarters Chung Man Wong 230 Villa St. Mountain View Facility has new active EPA ID number and manifests available.
Eval Division:	Santa Clara County Environmental Health
Eval Program:	HW
Eval Source:	CERS
Eval General Type:	Compliance Evaluation Inspection
Eval Date:	11-06-2015
Violations Found:	No
Eval Type:	Routine done by local agency
Eval Notes:	No violations.
Eval Division:	Mountain View Fire Department
Eval Program:	HMRRP
Eval Source:	CERS
Eval General Type:	Compliance Evaluation Inspection
Eval Date:	12-04-2014
Violations Found:	Yes
Eval Type:	Routine done by local agency
Eval Notes:	Not Reported
Eval Division:	Mountain View Fire Department
Eval Program:	HMRRP
Eval Source:	CERS

Enforcement Action:

Site ID:	33464
Site Name:	Auto Headquarter
Site Address:	230 VILLA STREET
Site City:	MOUNTAIN VIEW
Site Zip:	94041
Enf Action Date:	01-28-2014
Enf Action Type:	Notice of Violation (Unified Program)
Enf Action Description:	Notice of Violation Issued by the Inspector at the Time of Inspection
Enf Action Notes:	Not Reported

MAP FINDINGS

AUTO HEADQUARTER, 230 VILLA STREET, MOUNTAIN VIEW, CA 94041 (Continued)

Enf Action Division:	Mountain View Fire Department
Enf Action Program:	HMRRP
Enf Action Source:	CERS
Site ID:	33464
Site Name:	Auto Headquarter
Site Address:	230 VILLA STREET
Site City:	MOUNTAIN VIEW
Site Zip:	94041
Enf Action Date:	04-15-2015
Enf Action Type:	Notice of Violation (Unified Program)
Enf Action Description:	Notice of Violation Issued by the Inspector at the Time of Inspection
Enf Action Notes:	Not Reported
Enf Action Division:	Santa Clara County Environmental Health
Enf Action Program:	HW
Enf Action Source:	CERS

Affiliation:

Affiliation Type Desc:	CUPA District
Entity Name:	Santa Clara County Environmental Health
Entity Title:	Not Reported
Affiliation Address:	1555 Berger Drive, Suite 300
Affiliation City:	San Jose
Affiliation State:	CA
Affiliation Country:	Not Reported
Affiliation Zip:	95112-2716
Affiliation Phone:	(408) 918-3400

Affiliation Type Desc:	Environmental Contact
Entity Name:	Chung Man Wong
Entity Title:	Not Reported
Affiliation Address:	230 Villa Street
Affiliation City:	Mountain View
Affiliation State:	CA
Affiliation Country:	Not Reported
Affiliation Zip:	94041
Affiliation Phone:	(408) 203-8513

Affiliation Type Desc:	Facility Mailing Address
Entity Name:	Mailing Address
Entity Title:	Not Reported
Affiliation Address:	230 Villa Street
Affiliation City:	Mountain View
Affiliation State:	CA
Affiliation Country:	Not Reported
Affiliation Zip:	94041
Affiliation Phone:	Not Reported

Affiliation Type Desc:	Identification Signer
Entity Name:	Chung Man Wong
Entity Title:	Owner

MAP FINDINGS

AUTO HEADQUARTER, 230 VILLA STREET, MOUNTAIN VIEW, CA 94041 (Continued)

Affiliation Address:	Not Reported
Affiliation City:	Not Reported
Affiliation State:	Not Reported
Affiliation Country:	Not Reported
Affiliation Zip:	Not Reported
Affiliation Phone:	Not Reported
 Affiliation Type Desc:	 Legal Owner
Entity Name:	Chung Man Wong
Entity Title:	Not Reported
Affiliation Address:	230 Villa Street
Affiliation City:	Mountain View
Affiliation State:	CA
Affiliation Country:	United States
Affiliation Zip:	94042
Affiliation Phone:	(408) 203-8513
 Affiliation Type Desc:	 Operator
Entity Name:	Chung Man Wong
Entity Title:	Not Reported
Affiliation Address:	Not Reported
Affiliation City:	Not Reported
Affiliation State:	Not Reported
Affiliation Country:	Not Reported
Affiliation Zip:	Not Reported
Affiliation Phone:	(408) 203-8513
 Affiliation Type Desc:	 Parent Corporation
Entity Name:	Auto Headquarter
Entity Title:	Not Reported
Affiliation Address:	Not Reported
Affiliation City:	Not Reported
Affiliation State:	Not Reported
Affiliation Country:	Not Reported
Affiliation Zip:	Not Reported
Affiliation Phone:	Not Reported
 Affiliation Type Desc:	 Property Owner
Entity Name:	Carla Galioto
Entity Title:	Not Reported
Affiliation Address:	746 independnce ave.
Affiliation City:	mountain view
Affiliation State:	CA
Affiliation Country:	United States
Affiliation Zip:	94043
Affiliation Phone:	(650) 619-3691

CERS TANKS: Other Ascertainable Records

Site ID:	33464
CERS ID:	10349893
CERS Description:	Chemical Storage Facilities

MAP FINDINGS

AUTO HEADQUARTER, 230 VILLA STREET, MOUNTAIN VIEW, CA 94041 (Continued)

Violations:

Site ID:	33464
Site Name:	Auto Headquarter
Violation Date:	01-28-2014
Citation:	HSC 6.95 25510 - California Health and Safety Code, Chapter 6.95, Section(s) 25510
Violation Description:	Failure to update hazardous material inventory within 30 days when one of the following occurs: A 100 percent or more increase in the quantity of a previously disclosed material. Any handling of a previously undisclosed hazardous materials A change of business address, business ownership, or business name.
Violation Notes:	Returned to compliance on 02/11/2014.
Violation Division:	Mountain View Fire Department
Violation Program:	HMRRP
Violation Source:	CERS
Site ID:	33464
Site Name:	Auto Headquarter
Violation Date:	04-15-2015
Citation:	HSC 6.5 Multiple Sections - California Health and Safety Code, Chapter 6.5, Section(s) Multiple Sections
Violation Description:	Haz Waste Generator Program - Operations/Maintenance - General
Violation Notes:	The secondary containment for the used oil and waste coolant drums contained waste oil and water; this area should be dry.
Violation Division:	Santa Clara County Environmental Health
Violation Program:	HW
Violation Source:	CERS
Site ID:	33464
Site Name:	Auto Headquarter
Violation Date:	12-04-2014
Citation:	HSC 6.95 25508.1(f) - California Health and Safety Code, Chapter 6.95, Section(s) 25508.1(f)
Violation Description:	Failure to electronically update the business plan within 30 days of a substantial change.
Violation Notes:	Returned to compliance on 01/08/2015.
Violation Division:	Mountain View Fire Department
Violation Program:	HMRRP
Violation Source:	CERS
Site ID:	33464
Site Name:	Auto Headquarter
Violation Date:	04-15-2015
Citation:	22 CCR 12 66262.34(f) - California Code of Regulations, Title 22, Chapter 12, Section(s) 66262.34(f)
Violation Description:	Failure to properly label hazardous waste accumulation containers with the following requirements: "Hazardous Waste", name and address of the generator, physical and chemical characteristics of the Hazardous Waste, and starting accumulation date.
Violation Notes:	1 x 55 gallon drum of used oil in back of shop was not labeled with required details. 1 x 55 gallon drum of waste coolant in back of shop was not labeled with required details. 2 x 15 gallon used oil dollys were not labeled with required details.
Violation Division:	Santa Clara County Environmental Health
Violation Program:	HW
Violation Source:	CERS

Evaluation:

Eval General Type:	Other/Unknown
Eval Date:	01-08-2015
Violations Found:	No

MAP FINDINGS

AUTO HEADQUARTER, 230 VILLA STREET, MOUNTAIN VIEW, CA 94041 (Continued)

Eval Type:	Other, not routine, done by local agency
Eval Notes:	Not Reported
Eval Division:	Mountain View Fire Department
Eval Program:	HMRRP
Eval Source:	CERS
Eval General Type:	Compliance Evaluation Inspection
Eval Date:	01-28-2014
Violations Found:	Yes
Eval Type:	Routine done by local agency
Eval Notes:	Remove non-compliant above ground tank immediately. Obtain EPA ID number immediately.
Eval Division:	Mountain View Fire Department
Eval Program:	HMRRP
Eval Source:	CERS
Eval General Type:	Other/Unknown
Eval Date:	02-11-2014
Violations Found:	No
Eval Type:	Other, not routine, done by local agency
Eval Notes:	Not Reported
Eval Division:	Mountain View Fire Department
Eval Program:	HMRRP
Eval Source:	CERS
Eval General Type:	Compliance Evaluation Inspection
Eval Date:	04-12-2015
Violations Found:	No
Eval Type:	Routine done by local agency
Eval Notes:	this inspection was completed on 4/15/15. see eDocs.
Eval Division:	Santa Clara County Environmental Health
Eval Program:	HW
Eval Source:	CERS
Eval General Type:	Compliance Evaluation Inspection
Eval Date:	04-15-2015
Violations Found:	Yes
Eval Type:	Routine done by local agency
Eval Notes:	New Owner and Business Name: Auto Headquarters Chung Man Wong 230 Villa St. Mountain View Facility has new active EPA ID number and manifests available.
Eval Division:	Santa Clara County Environmental Health
Eval Program:	HW
Eval Source:	CERS
Eval General Type:	Compliance Evaluation Inspection
Eval Date:	11-06-2015
Violations Found:	No
Eval Type:	Routine done by local agency
Eval Notes:	No violations.
Eval Division:	Mountain View Fire Department
Eval Program:	HMRRP
Eval Source:	CERS
Eval General Type:	Compliance Evaluation Inspection

MAP FINDINGS

AUTO HEADQUARTER, 230 VILLA STREET, MOUNTAIN VIEW, CA 94041 (Continued)

Eval Date: 12-04-2014
 Violations Found: Yes
 Eval Type: Routine done by local agency
 Eval Notes: Not Reported
 Eval Division: Mountain View Fire Department
 Eval Program: HMRRP
 Eval Source: CERS

Enforcement Action:

Site ID: 33464
 Site Name: Auto Headquarter
 Site Address: 230 VILLA STREET
 Site City: MOUNTAIN VIEW
 Site Zip: 94041
 Enf Action Date: 01-28-2014
 Enf Action Type: Notice of Violation (Unified Program)
 Enf Action Description: Notice of Violation Issued by the Inspector at the Time of Inspection
 Enf Action Notes: Not Reported
 Enf Action Division: Mountain View Fire Department
 Enf Action Program: HMRRP
 Enf Action Source: CERS

Site ID: 33464
 Site Name: Auto Headquarter
 Site Address: 230 VILLA STREET
 Site City: MOUNTAIN VIEW
 Site Zip: 94041
 Enf Action Date: 04-15-2015
 Enf Action Type: Notice of Violation (Unified Program)
 Enf Action Description: Notice of Violation Issued by the Inspector at the Time of Inspection
 Enf Action Notes: Not Reported
 Enf Action Division: Santa Clara County Environmental Health
 Enf Action Program: HW
 Enf Action Source: CERS

Affiliation:

Affiliation Type Desc: CUPA District
 Entity Name: Santa Clara County Environmental Health
 Entity Title: Not Reported
 Affiliation Address: 1555 Berger Drive, Suite 300
 Affiliation City: San Jose
 Affiliation State: CA
 Affiliation Country: Not Reported
 Affiliation Zip: 95112-2716
 Affiliation Phone: (408) 918-3400
 Affiliation Type Desc: Environmental Contact
 Entity Name: Chung Man Wong
 Entity Title: Not Reported
 Affiliation Address: 230 Villa Street

MAP FINDINGS

AUTO HEADQUARTER, 230 VILLA STREET, MOUNTAIN VIEW, CA 94041 (Continued)

Affiliation City: Mountain View
 Affiliation State: CA
 Affiliation Country: Not Reported
 Affiliation Zip: 94041
 Affiliation Phone: (408) 203-8513

Affiliation Type Desc: Facility Mailing Address
 Entity Name: Mailing Address
 Entity Title: Not Reported
 Affiliation Address: 230 Villa Street
 Affiliation City: Mountain View
 Affiliation State: CA
 Affiliation Country: Not Reported
 Affiliation Zip: 94041
 Affiliation Phone: Not Reported

Affiliation Type Desc: Identification Signer
 Entity Name: Chung Man Wong
 Entity Title: Owner
 Affiliation Address: Not Reported
 Affiliation City: Not Reported
 Affiliation State: Not Reported
 Affiliation Country: Not Reported
 Affiliation Zip: Not Reported
 Affiliation Phone: Not Reported

Affiliation Type Desc: Legal Owner
 Entity Name: Chung Man Wong
 Entity Title: Not Reported
 Affiliation Address: 230 Villa Street
 Affiliation City: Mountain View
 Affiliation State: CA
 Affiliation Country: United States
 Affiliation Zip: 94042
 Affiliation Phone: (408) 203-8513

Affiliation Type Desc: Operator
 Entity Name: Chung Man Wong
 Entity Title: Not Reported
 Affiliation Address: Not Reported
 Affiliation City: Not Reported
 Affiliation State: Not Reported
 Affiliation Country: Not Reported
 Affiliation Zip: Not Reported
 Affiliation Phone: (408) 203-8513

Affiliation Type Desc: Parent Corporation
 Entity Name: Auto Headquarter
 Entity Title: Not Reported
 Affiliation Address: Not Reported
 Affiliation City: Not Reported
 Affiliation State: Not Reported

MAP FINDINGS

AUTO HEADQUARTER, 230 VILLA STREET, MOUNTAIN VIEW, CA 94041 (Continued)

Affiliation Country: Not Reported
 Affiliation Zip: Not Reported
 Affiliation Phone: Not Reported
 Affiliation Type Desc: Property Owner
 Entity Name: Carla Galioto
 Entity Title: Not Reported
 Affiliation Address: 746 independence ave.
 Affiliation City: mountain view
 Affiliation State: CA
 Affiliation Country: United States
 Affiliation Zip: 94043
 Affiliation Phone: (650) 619-3691

FORTES AUTO BODY FRAME 365 VILLA ST, MOUNTAIN VIEW, CA, 94041			1000403788
▲ 89	SSE <1/10	(399 ft. / 0.076 mi.)	Federal RCRA generators list
	11 ft. Higher Elevation	88 ft. Above Sea Level	State and tribal leaking storage tank lists Other Ascertainable Records

Worksheet:

RCRA-SQG: Federal RCRA generators list

Date form received by agency: 06/12/1987
 Facility name: FORTES AUTO BODY FRAME
 Facility address: 365 VILLA ST
 MOUNTAIN VIEW, CA 94041
 EPA ID: CAD982000085
 Contact: ENVIRONMENTAL MANAGER
 Contact address: 365 VILLA ST
 MOUNTAIN VIEW, CA 94041
 Contact country: US
 Contact telephone: 415-967-7711
 Contact email: Not Reported
 EPA Region: 09
 Classification: Small Small Quantity Generator
 Description: Handler: generates more than 100 and less than 1000 kg of hazardous waste during any calendar month and accumulates less than 6000 kg of hazardous waste at any time; or generates 100 kg or less of hazardous waste during any calendar month, and accumulates more than 1000 kg of hazardous waste at any time

Owner/Operator Summary:

Owner/operator name: JERRY FOREST
 Owner/operator address: NOT REQUIRED
 NOT REQUIRED, ME 99999
 Owner/operator country: Not Reported
 Owner/operator telephone: 415-555-1212
 Owner/operator email: Not Reported

MAP FINDINGS

FORTES AUTO BODY FRAME, 365 VILLA ST, MOUNTAIN VIEW, CA 94041 (Continued)

Owner/operator fax:	Not Reported
Owner/operator extension:	Not Reported
Legal status:	Private
Owner/Operator Type:	Owner
Owner/Op start date:	Not Reported
Owner/Op end date:	Not Reported
Owner/operator name:	NOT REQUIRED
Owner/operator address:	NOT REQUIRED
	NOT REQUIRED, ME 99999
Owner/operator country:	Not Reported
Owner/operator telephone:	415-555-1212
Owner/operator email:	Not Reported
Owner/operator fax:	Not Reported
Owner/operator extension:	Not Reported
Legal status:	Private
Owner/Operator Type:	Operator
Owner/Op start date:	Not Reported
Owner/Op end date:	Not Reported

Handler Activities Summary:

U.S. importer of hazardous waste:	No
Mixed waste (haz. and radioactive):	No
Recycler of hazardous waste:	No
Transporter of hazardous waste:	No
Treater, storer or disposer of HW:	No
Underground injection activity:	No
On-site burner exemption:	No
Furnace exemption:	No
Used oil fuel burner:	No
Used oil processor:	No
User oil refiner:	No
Used oil fuel marketer to burner:	No
Used oil Specification marketer:	No
Used oil transfer facility:	No
Used oil transporter:	No
Violation Status:	No violations found

LUST: State and tribal leaking storage tank lists

Lead Agency:	SANTA CLARA COUNTY LOP
Case Type:	LUST Cleanup Site
Geo Track:	http://geotracker.waterboards.ca.gov/profile_report.asp?global_id=T0608500639
Global Id:	T0608500639
Latitude:	37.3915045948741
Longitude:	-122.073876857758
Status:	Completed - Case Closed
Status Date:	10/23/1995
Case Worker:	UST
RB Case Number:	Not Reported

MAP FINDINGS

FORTES AUTO BODY FRAME, 365 VILLA ST, MOUNTAIN VIEW, CA 94041 (Continued)

Local Agency: SANTA CLARA COUNTY LOP
 File Location: Stored on Microfiche
 Local Case Number: Not Reported
 Potential Media Affect: Soil
 Potential Contaminants of Concern: Waste Oil / Motor / Hydraulic / Lubricating
 Site History: Not Reported

LUST:

Global Id: T0608500639
 Contact Type: Regional Board Caseworker
 Contact Name: Regional Water Board
 Organization Name: SAN FRANCISCO BAY RWQCB (REGION 2)
 Address: 1515 CLAY ST SUITE 1400
 City: OAKLAND
 Email: Not Reported
 Phone Number: Not Reported

Global Id: T0608500639
 Contact Type: Local Agency Caseworker
 Contact Name: UST CASE WORKER
 Organization Name: SANTA CLARA COUNTY LOP
 Address: 1555 Berger Drive, Suite 300
 City: SAN JOSE
 Email: Not Reported
 Phone Number: 4089183400

LUST:

Global Id: T0608500639
 Action Type: RESPONSE
 Date: 10/18/2011
 Action: Site Assessment Report

Global Id: T0608500639
 Action Type: RESPONSE
 Date: 08/22/1989
 Action: Other Report / Document

Global Id: T0608500639
 Action Type: RESPONSE
 Date: 10/18/2011
 Action: Site Assessment Report

Global Id: T0608500639
 Action Type: Other
 Date: 09/23/1995
 Action: Leak Reported

Global Id: T0608500639
 Action Type: ENFORCEMENT
 Date: 10/23/1995
 Action: Closure/No Further Action Letter

MAP FINDINGS

FORTES AUTO BODY FRAME, 365 VILLA ST, MOUNTAIN VIEW, CA 94041 (Continued)

LUST:

Global Id:	T0608500639
Status:	Completed - Case Closed
Status Date:	10/23/1995
Global Id:	T0608500639
Status:	Open - Case Begin Date
Status Date:	09/23/1995

HIST LUST SANTA CLARA: State and tribal leaking storage tank lists

Region:	SANTA CLARA
Region Code:	2
SCVWD ID:	06S2W22P02
Oversite Agency:	SCVWD
Date Listed:	1996-01-01 00:00:00
Closed Date:	1995-10-23 00:00:00

EMI: Other Ascertainable Records

Year:	1990
County Code:	43
Air Basin:	SF
Facility ID:	4607
Air District Name:	BA
SIC Code:	7532
Air District Name:	BAY AREA AQMD
Community Health Air Pollution Info System:	Not Reported
Consolidated Emission Reporting Rule:	Not Reported
Total Organic Hydrocarbon Gases Tons/Yr:	1
Reactive Organic Gases Tons/Yr:	1
Carbon Monoxide Emissions Tons/Yr:	0
NOX - Oxides of Nitrogen Tons/Yr:	0
SOX - Oxides of Sulphur Tons/Yr:	0
Particulate Matter Tons/Yr:	0
Part. Matter 10 Micrometers and Smllr Tons/Yr:	0
Year:	1993
County Code:	43
Air Basin:	SF
Facility ID:	4607
Air District Name:	BA
SIC Code:	7532
Air District Name:	BAY AREA AQMD
Community Health Air Pollution Info System:	Not Reported
Consolidated Emission Reporting Rule:	Not Reported

MAP FINDINGS

FORTES AUTO BODY FRAME, 365 VILLA ST, MOUNTAIN VIEW, CA 94041 (Continued)

Total Organic Hydrocarbon Gases Tons/Yr:	2
Reactive Organic Gases Tons/Yr:	2
Carbon Monoxide Emissions Tons/Yr:	0
NOX - Oxides of Nitrogen Tons/Yr:	0
SOX - Oxides of Sulphur Tons/Yr:	0
Particulate Matter Tons/Yr:	0
Part. Matter 10 Micrometers and Smllr Tons/Yr:	0
Year:	1995
County Code:	43
Air Basin:	SF
Facility ID:	4607
Air District Name:	BA
SIC Code:	7532
Air District Name:	BAY AREA AQMD
Community Health Air Pollution Info System:	Not Reported
Consolidated Emission Reporting Rule:	Not Reported
Total Organic Hydrocarbon Gases Tons/Yr:	3
Reactive Organic Gases Tons/Yr:	3
Carbon Monoxide Emissions Tons/Yr:	0
NOX - Oxides of Nitrogen Tons/Yr:	0
SOX - Oxides of Sulphur Tons/Yr:	0
Particulate Matter Tons/Yr:	0
Part. Matter 10 Micrometers and Smllr Tons/Yr:	0
Year:	1996
County Code:	43
Air Basin:	SF
Facility ID:	4607
Air District Name:	BA
SIC Code:	7532
Air District Name:	BAY AREA AQMD
Community Health Air Pollution Info System:	Not Reported
Consolidated Emission Reporting Rule:	Not Reported
Total Organic Hydrocarbon Gases Tons/Yr:	3
Reactive Organic Gases Tons/Yr:	3
Carbon Monoxide Emissions Tons/Yr:	0
NOX - Oxides of Nitrogen Tons/Yr:	0
SOX - Oxides of Sulphur Tons/Yr:	0
Particulate Matter Tons/Yr:	0
Part. Matter 10 Micrometers and Smllr Tons/Yr:	0
Year:	1997
County Code:	43
Air Basin:	SF

MAP FINDINGS

FORTES AUTO BODY FRAME, 365 VILLA ST, MOUNTAIN VIEW, CA 94041 (Continued)

Facility ID:	4607
Air District Name:	BA
SIC Code:	7532
Air District Name:	BAY AREA AQMD
Community Health Air Pollution Info System:	Not Reported
Consolidated Emission Reporting Rule:	Not Reported
Total Organic Hydrocarbon Gases Tons/Yr:	3
Reactive Organic Gases Tons/Yr:	3
Carbon Monoxide Emissions Tons/Yr:	0
NOX - Oxides of Nitrogen Tons/Yr:	0
SOX - Oxides of Sulphur Tons/Yr:	0
Particulate Matter Tons/Yr:	0
Part. Matter 10 Micrometers and Smllr Tons/Yr:	0
Year:	1998
County Code:	43
Air Basin:	SF
Facility ID:	4607
Air District Name:	BA
SIC Code:	7532
Air District Name:	BAY AREA AQMD
Community Health Air Pollution Info System:	Not Reported
Consolidated Emission Reporting Rule:	Not Reported
Total Organic Hydrocarbon Gases Tons/Yr:	2
Reactive Organic Gases Tons/Yr:	2
Carbon Monoxide Emissions Tons/Yr:	0
NOX - Oxides of Nitrogen Tons/Yr:	0
SOX - Oxides of Sulphur Tons/Yr:	0
Particulate Matter Tons/Yr:	0
Part. Matter 10 Micrometers and Smllr Tons/Yr:	0
Year:	1999
County Code:	43
Air Basin:	SF
Facility ID:	4607
Air District Name:	BA
SIC Code:	7532
Air District Name:	BAY AREA AQMD
Community Health Air Pollution Info System:	Not Reported
Consolidated Emission Reporting Rule:	Not Reported
Total Organic Hydrocarbon Gases Tons/Yr:	2
Reactive Organic Gases Tons/Yr:	2
Carbon Monoxide Emissions Tons/Yr:	0
NOX - Oxides of Nitrogen Tons/Yr:	0

MAP FINDINGS

FORTES AUTO BODY FRAME, 365 VILLA ST, MOUNTAIN VIEW, CA 94041 (Continued)

SOX - Oxides of Sulphur Tons/Yr:	0
Particulate Matter Tons/Yr:	0
Part. Matter 10 Micrometers and Smllr Tons/Yr:	0
Year:	2000
County Code:	43
Air Basin:	SF
Facility ID:	4607
Air District Name:	BA
SIC Code:	7532
Air District Name:	BAY AREA AQMD
Community Health Air Pollution Info System:	Not Reported
Consolidated Emission Reporting Rule:	Not Reported
Total Organic Hydrocarbon Gases Tons/Yr:	2
Reactive Organic Gases Tons/Yr:	2
Carbon Monoxide Emissions Tons/Yr:	0
NOX - Oxides of Nitrogen Tons/Yr:	0
SOX - Oxides of Sulphur Tons/Yr:	0
Particulate Matter Tons/Yr:	0
Part. Matter 10 Micrometers and Smllr Tons/Yr:	0
Year:	2001
County Code:	43
Air Basin:	SF
Facility ID:	13047
Air District Name:	BA
SIC Code:	7532
Air District Name:	BAY AREA AQMD
Community Health Air Pollution Info System:	Not Reported
Consolidated Emission Reporting Rule:	Not Reported
Total Organic Hydrocarbon Gases Tons/Yr:	2
Reactive Organic Gases Tons/Yr:	2
Carbon Monoxide Emissions Tons/Yr:	0
NOX - Oxides of Nitrogen Tons/Yr:	0
SOX - Oxides of Sulphur Tons/Yr:	0
Particulate Matter Tons/Yr:	0
Part. Matter 10 Micrometers and Smllr Tons/Yr:	0
Year:	2002
County Code:	43
Air Basin:	SF
Facility ID:	13047
Air District Name:	BA
SIC Code:	7532
Air District Name:	BAY AREA AQMD

MAP FINDINGS

FORTES AUTO BODY FRAME, 365 VILLA ST, MOUNTAIN VIEW, CA 94041 (Continued)

Community Health Air Pollution Info System:	Not Reported
Consolidated Emission Reporting Rule:	Not Reported
Total Organic Hydrocarbon Gases Tons/Yr:	2
Reactive Organic Gases Tons/Yr:	2
Carbon Monoxide Emissions Tons/Yr:	0
NOX - Oxides of Nitrogen Tons/Yr:	0
SOX - Oxides of Sulphur Tons/Yr:	0
Particulate Matter Tons/Yr:	0
Part. Matter 10 Micrometers and Smllr Tons/Yr:	0
Year:	2003
County Code:	43
Air Basin:	SF
Facility ID:	13047
Air District Name:	BA
SIC Code:	7532
Air District Name:	BAY AREA AQMD
Community Health Air Pollution Info System:	Not Reported
Consolidated Emission Reporting Rule:	Not Reported
Total Organic Hydrocarbon Gases Tons/Yr:	2
Reactive Organic Gases Tons/Yr:	1
Carbon Monoxide Emissions Tons/Yr:	0
NOX - Oxides of Nitrogen Tons/Yr:	0
SOX - Oxides of Sulphur Tons/Yr:	0
Particulate Matter Tons/Yr:	0
Part. Matter 10 Micrometers and Smllr Tons/Yr:	0
Year:	2004
County Code:	43
Air Basin:	SF
Facility ID:	13047
Air District Name:	BA
SIC Code:	7532
Air District Name:	BAY AREA AQMD
Community Health Air Pollution Info System:	Not Reported
Consolidated Emission Reporting Rule:	Not Reported
Total Organic Hydrocarbon Gases Tons/Yr:	1.093
Reactive Organic Gases Tons/Yr:	0.913322
Carbon Monoxide Emissions Tons/Yr:	0.003
NOX - Oxides of Nitrogen Tons/Yr:	0.011
SOX - Oxides of Sulphur Tons/Yr:	0
Particulate Matter Tons/Yr:	0
Part. Matter 10 Micrometers and Smllr Tons/Yr:	0

MAP FINDINGS

FORTES AUTO BODY FRAME, 365 VILLA ST, MOUNTAIN VIEW, CA 94041 (Continued)

Year:	2005
County Code:	43
Air Basin:	SF
Facility ID:	13047
Air District Name:	BA
SIC Code:	7532
Air District Name:	BAY AREA AQMD
Community Health Air Pollution Info System:	Not Reported
Consolidated Emission Reporting Rule:	Not Reported
Total Organic Hydrocarbon Gases Tons/Yr:	.656
Reactive Organic Gases Tons/Yr:	.5867854
Carbon Monoxide Emissions Tons/Yr:	.003
NOX - Oxides of Nitrogen Tons/Yr:	.011
SOX - Oxides of Sulphur Tons/Yr:	0
Particulate Matter Tons/Yr:	0
Part. Matter 10 Micrometers and Smllr Tons/Yr:	0

Year:	2006
County Code:	43
Air Basin:	SF
Facility ID:	13047
Air District Name:	BA
SIC Code:	7532
Air District Name:	BAY AREA AQMD
Community Health Air Pollution Info System:	Not Reported
Consolidated Emission Reporting Rule:	Not Reported
Total Organic Hydrocarbon Gases Tons/Yr:	.685
Reactive Organic Gases Tons/Yr:	.610547
Carbon Monoxide Emissions Tons/Yr:	.003
NOX - Oxides of Nitrogen Tons/Yr:	.011
SOX - Oxides of Sulphur Tons/Yr:	0
Particulate Matter Tons/Yr:	0
Part. Matter 10 Micrometers and Smllr Tons/Yr:	0

Year:	2007
County Code:	43
Air Basin:	SF
Facility ID:	13047
Air District Name:	BA
SIC Code:	7532
Air District Name:	BAY AREA AQMD
Community Health Air Pollution Info System:	Not Reported
Consolidated Emission Reporting Rule:	Not Reported

MAP FINDINGS

FORTES AUTO BODY FRAME, 365 VILLA ST, MOUNTAIN VIEW, CA 94041 (Continued)

Total Organic Hydrocarbon Gases Tons/Yr:	.694
Reactive Organic Gases Tons/Yr:	.6234319
Carbon Monoxide Emissions Tons/Yr:	.006
NOX - Oxides of Nitrogen Tons/Yr:	.022
SOX - Oxides of Sulphur Tons/Yr:	0
Particulate Matter Tons/Yr:	0
Part. Matter 10 Micrometers and Smllr Tons/Yr:	0
Year:	2008
County Code:	43
Air Basin:	SF
Facility ID:	13047
Air District Name:	BA
SIC Code:	7532
Air District Name:	BAY AREA AQMD
Community Health Air Pollution Info System:	Not Reported
Consolidated Emission Reporting Rule:	Not Reported
Total Organic Hydrocarbon Gases Tons/Yr:	.362
Reactive Organic Gases Tons/Yr:	.2977455
Carbon Monoxide Emissions Tons/Yr:	.004
NOX - Oxides of Nitrogen Tons/Yr:	.016
SOX - Oxides of Sulphur Tons/Yr:	0
Particulate Matter Tons/Yr:	0
Part. Matter 10 Micrometers and Smllr Tons/Yr:	0
Year:	2009
County Code:	43
Air Basin:	SF
Facility ID:	13047
Air District Name:	BA
SIC Code:	7532
Air District Name:	BAY AREA AQMD
Community Health Air Pollution Info System:	Not Reported
Consolidated Emission Reporting Rule:	Not Reported
Total Organic Hydrocarbon Gases Tons/Yr:	0.34100000000000003
Reactive Organic Gases Tons/Yr:	0.27310709999999999
Carbon Monoxide Emissions Tons/Yr:	4.0000000000000001E-3
NOX - Oxides of Nitrogen Tons/Yr:	1.7999999999999999E-2
SOX - Oxides of Sulphur Tons/Yr:	0
Particulate Matter Tons/Yr:	0
Part. Matter 10 Micrometers and Smllr Tons/Yr:	0
Year:	2010
County Code:	43
Air Basin:	SF

MAP FINDINGS

FORTES AUTO BODY FRAME, 365 VILLA ST, MOUNTAIN VIEW, CA 94041 (Continued)

Facility ID:	13047
Air District Name:	BA
SIC Code:	7532
Air District Name:	BAY AREA AQMD
Community Health Air Pollution Info System:	Not Reported
Consolidated Emission Reporting Rule:	Not Reported
Total Organic Hydrocarbon Gases Tons/Yr:	0.27100000000000002
Reactive Organic Gases Tons/Yr:	0.2053471
Carbon Monoxide Emissions Tons/Yr:	5.0000000000000001E-3
NOX - Oxides of Nitrogen Tons/Yr:	0.019
SOX - Oxides of Sulphur Tons/Yr:	0
Particulate Matter Tons/Yr:	0
Part. Matter 10 Micrometers and Smllr Tons/Yr:	0

Year:	2011
County Code:	43
Air Basin:	SF
Facility ID:	13047
Air District Name:	BA
SIC Code:	7532
Air District Name:	BAY AREA AQMD
Community Health Air Pollution Info System:	Not Reported
Consolidated Emission Reporting Rule:	Not Reported
Total Organic Hydrocarbon Gases Tons/Yr:	0.237
Reactive Organic Gases Tons/Yr:	0.1767455
Carbon Monoxide Emissions Tons/Yr:	0.006
NOX - Oxides of Nitrogen Tons/Yr:	0.026
SOX - Oxides of Sulphur Tons/Yr:	0
Particulate Matter Tons/Yr:	0
Part. Matter 10 Micrometers and Smllr Tons/Yr:	0

Year:	2012
County Code:	43
Air Basin:	SF
Facility ID:	13047
Air District Name:	BA
SIC Code:	7532
Air District Name:	BAY AREA AQMD
Community Health Air Pollution Info System:	Not Reported
Consolidated Emission Reporting Rule:	Not Reported
Total Organic Hydrocarbon Gases Tons/Yr:	0.237
Reactive Organic Gases Tons/Yr:	0.1767455
Carbon Monoxide Emissions Tons/Yr:	0.006
NOX - Oxides of Nitrogen Tons/Yr:	0.026

MAP FINDINGS

FORTES AUTO BODY FRAME, 365 VILLA ST, MOUNTAIN VIEW, CA 94041 (Continued)

SOX - Oxides of Sulphur Tons/Yr:	0
Particulate Matter Tons/Yr:	0.0017421602787
Part. Matter 10 Micrometers and Smllr Tons/Yr:	0.001
Year:	2013
County Code:	43
Air Basin:	SF
Facility ID:	13047
Air District Name:	BA
SIC Code:	7532
Air District Name:	BAY AREA AQMD
Community Health Air Pollution Info System:	Not Reported
Consolidated Emission Reporting Rule:	Not Reported
Total Organic Hydrocarbon Gases Tons/Yr:	0.217
Reactive Organic Gases Tons/Yr:	0.1616959
Carbon Monoxide Emissions Tons/Yr:	0.006
NOX - Oxides of Nitrogen Tons/Yr:	0.023
SOX - Oxides of Sulphur Tons/Yr:	0
Particulate Matter Tons/Yr:	0
Part. Matter 10 Micrometers and Smllr Tons/Yr:	0

HAZNET: Other Ascertainable Records

envid:	1000403788
Year:	2010
GEPAID:	CAD982000085
Contact:	MICHAEL FORTES
Telephone:	6509677711
Mailing Name:	Not Reported
Mailing Address:	365 VILLA ST
Mailing City,St,Zip:	MOUNTAIN VIEW, CA 940411320
Gen County:	Not Reported
TSD EPA ID:	CAD008252405
TSD County:	Not Reported
Waste Category:	Unspecified solvent mixture
Disposal Method:	Solvents Recovery
Tons:	0.054
Cat Decode:	Not Reported
Method Decode:	Not Reported
Facility County:	Santa Clara
envid:	1000403788
Year:	2010
GEPAID:	CAD982000085
Contact:	MICHAEL FORTES
Telephone:	6509677711
Mailing Name:	Not Reported
Mailing Address:	365 VILLA ST

MAP FINDINGS

FORTES AUTO BODY FRAME, 365 VILLA ST, MOUNTAIN VIEW, CA 94041 (Continued)

Mailing City,St,Zip:	MOUNTAIN VIEW, CA 940411320
Gen County:	Not Reported
TSD EPA ID:	CAD008252405
TSD County:	Not Reported
Waste Category:	Other organic solids
Disposal Method:	Storage, Bulking, And/Or Transfer Off Site--No Treatment/Reovery (H010-H129) Or (H131-H135)
Tons:	0.075
Cat Decode:	Not Reported
Method Decode:	Not Reported
Facility County:	Santa Clara
envid:	1000403788
Year:	2009
GEPAID:	CAD982000085
Contact:	MICHAEL FORTES
Telephone:	6509677711
Mailing Name:	Not Reported
Mailing Address:	365 VILLA ST
Mailing City,St,Zip:	MOUNTAIN VIEW, CA 940411320
Gen County:	Not Reported
TSD EPA ID:	CAD008252405
TSD County:	Not Reported
Waste Category:	Other organic solids
Disposal Method:	Storage, Bulking, And/Or Transfer Off Site--No Treatment/Reovery (H010-H129) Or (H131-H135)
Tons:	0.175
Cat Decode:	Not Reported
Method Decode:	Not Reported
Facility County:	Santa Clara
envid:	1000403788
Year:	2009
GEPAID:	CAD982000085
Contact:	MICHAEL FORTES
Telephone:	6509677711
Mailing Name:	Not Reported
Mailing Address:	365 VILLA ST
Mailing City,St,Zip:	MOUNTAIN VIEW, CA 940411320
Gen County:	Not Reported
TSD EPA ID:	CAD008252405
TSD County:	Not Reported
Waste Category:	Unspecified solvent mixture
Disposal Method:	Solvents Recovery
Tons:	0.126
Cat Decode:	Not Reported
Method Decode:	Not Reported
Facility County:	Santa Clara
envid:	1000403788
Year:	2009
GEPAID:	CAD982000085
Contact:	MICHAEL FORTES

MAP FINDINGS

FORTES AUTO BODY FRAME, 365 VILLA ST, MOUNTAIN VIEW, CA 94041 (Continued)

Telephone:	6509677711
Mailing Name:	Not Reported
Mailing Address:	365 VILLA ST
Mailing City,St,Zip:	MOUNTAIN VIEW, CA 940411320
Gen County:	Not Reported
TSD EPA ID:	TXD077603371
TSD County:	Not Reported
Waste Category:	Other still bottom waste
Disposal Method:	Fuel Blending Prior To Energy Recovery At Another Site
Tons:	0.26
Cat Decode:	Not Reported
Method Decode:	Not Reported
Facility County:	Santa Clara

The CA_HAZNET: database contains 51 additional records for this site. Please contact your EDR Account Executive for more information.

HIST CORTESE: Other Ascertainable Records

Region:	CORTESE
Facility County Code:	43
Reg By:	LTNKA
Reg Id:	43-0603

NPDES: Other Ascertainable Records

Facility Status:	Not Reported
NPDES Number:	Not Reported
Region:	Not Reported
Agency Number:	Not Reported
Regulatory Measure ID:	Not Reported
Place ID:	Not Reported
Order Number:	Not Reported
WDID:	2 43C366545
Regulatory Measure Type:	Construction
Program Type:	Not Reported
Adoption Date Of Regulatory Measure:	Not Reported
Effective Date Of Regulatory Measure:	Not Reported
Termination Date Of Regulatory Measure:	Not Reported
Expiration Date Of Regulatory Measure:	Not Reported
Discharge Address:	Not Reported
Discharge Name:	Not Reported
Discharge City:	Not Reported
Discharge State:	Not Reported
Discharge Zip:	Not Reported
Status:	Terminated
Status Date:	08/18/2014
Operator Name:	Classic Communities
Operator Address:	1068 East Meadow Circle
Operator City:	Palo Alto

MAP FINDINGS

FORTES AUTO BODY FRAME, 365 VILLA ST, MOUNTAIN VIEW, CA 94041 (Continued)

Operator State: California
Operator Zip: 94030

NPDES as of 03/2018:

NPDES Number: Not Reported
Status: Not Reported
Agency Number: Not Reported
Region: 2
Regulatory Measure ID: 437271
Order Number: Not Reported
Regulatory Measure Type: Construction
Place ID: Not Reported
WDID: 2 43C366545
Program Type: Not Reported
Adoption Date Of Regulatory Measure: Not Reported
Effective Date Of Regulatory Measure: Not Reported
Expiration Date Of Regulatory Measure: Not Reported
Termination Date Of Regulatory Measure: 08/11/2014
Discharge Name: Not Reported
Discharge Address: Not Reported
Discharge City: Not Reported
Discharge State: Not Reported
Discharge Zip: Not Reported
Received Date: 05/01/2013
Processed Date: 05/20/2013
Status: Terminated
Status Date: 08/18/2014
Place Size: 1.2
Place Size Unit: Acres
Contact: Ernie Boitano
Contact Title: Construction Manager
Contact Phone: 650-496-4160
Contact Phone Ext: Not Reported
Contact Email: eboitano@mozartdev.com
Operator Name: Classic Communities
Operator Address: 1068 East Meadow Circle
Operator City: Palo Alto
Operator State: California
Operator Zip: 94030
Operator Contact: Ernie Boitano
Operator Contact Title: Construction Manager
Operator Contact Phone: 650-496-4160
Operator Contact Phone Ext: Not Reported
Operator Contact Email: EBoitano@mozartdev.com
Operator Type: Private Business
Developer: Classic Communities
Developer Address: 1068 East Meadow Circle

MAP FINDINGS

FORTES AUTO BODY FRAME, 365 VILLA ST, MOUNTAIN VIEW, CA 94041 (Continued)

Developer City:	Palo Alto
Developer State:	California
Developer Zip:	94030
Developer Contact:	Ernie Boitano
Developer Contact Title:	Construction Manager
Constype Linear Utility Ind:	N
Emergency Phone:	650-496-4160
Emergency Phone Ext:	Not Reported
Constype Above Ground Ind:	N
Constype Below Ground Ind:	N
Constype Cable Line Ind:	N
Constype Comm Line Ind:	N
Constype Commercial Ind:	N
Constype Electrical Line Ind:	N
Constype Gas Line Ind:	N
Constype Industrial Ind:	N
Constype Other Description:	Not Reported
Constype Other Ind:	N
Constype Recons Ind:	N
Constype Residential Ind:	Y
Constype Transport Ind:	N
Constype Utility Description:	Not Reported
Constype Utility Ind:	N
Constype Water Sewer Ind:	N
Dir Discharge Uswater Ind:	N
Receiving Water Name:	Stevens Creek
Certifier:	Adam Kates
Certifier Title:	VP
Certification Date:	01-MAY-13
Primary Sic:	Not Reported
Secondary Sic:	Not Reported
Tertiary Sic:	Not Reported

CIWQS: Other Ascertainable Records

Agency:	Classic Communities
Agency Address:	1068 East Meadow Circle, Palo Alto, CA 94030
Place/Project Type:	Construction - Residential
SIC/NAICS:	Not Reported
Region:	2
Program:	CONSTW
Regulatory Measure Status:	Terminated
Regulatory Measure Type:	Storm water construction
Order Number:	2009-0009-DWQ
WDID:	2 43C366545
NPDES Number:	CAS000002
Adoption Date:	Not Reported
Effective Date:	05/20/2013
Termination Date:	08/11/2014
Expiration/Review Date:	Not Reported

MAP FINDINGS

FORTES AUTO BODY FRAME, 365 VILLA ST, MOUNTAIN VIEW, CA 94041 (Continued)

Design Flow: Not Reported
Major/Minor: Not Reported
Complexity: Not Reported
TTWQ: Not Reported
Enforcement Actions within 5 years: 0
Violations within 5 years: 0
Latitude: 37.39138
Longitude: -122.07361

CERS TANKS: Other Ascertainable Records

Site ID: 206401
CERS ID: T0608500639
CERS Description: Leaking Underground Storage Tank Cleanup Site

Affiliation:

Affiliation Type Desc: Local Agency Caseworker
Entity Name: UST CASE WORKER - SANTA CLARA COUNTY LOP
Entity Title: Not Reported
Affiliation Address: 1555 Berger Drive, Suite 300
Affiliation City: SAN JOSE
Affiliation State: CA
Affiliation Country: Not Reported
Affiliation Zip: Not Reported
Affiliation Phone: 4089183400

Affiliation Type Desc: Regional Board Caseworker
Entity Name: Regional Water Board - SAN FRANCISCO BAY RWQCB (REGION 2)
Entity Title: Not Reported
Affiliation Address: 1515 CLAY ST SUITE 1400
Affiliation City: OAKLAND
Affiliation State: CA
Affiliation Country: Not Reported
Affiliation Zip: Not Reported
Affiliation Phone: Not Reported

MOUNTAIN VIEW FIRESTATION #1 997 VILLA ST, MOUNTAIN VIEW, CA, 94041			S103472941
◆ I90	W <1/10	(445 ft. / 0.084 mi.)	State and tribal leaking storage tank lists Other Ascertainable Records
	2 ft. Lower Elevation	75 ft. Above Sea Level	

Worksheet:

CERS TANKS: Other Ascertainable Records

Site ID: 197988
CERS ID: T0608500617
CERS Description: Leaking Underground Storage Tank Cleanup Site

Affiliation:

MAP FINDINGS

MOUNTAIN VIEW FIRESTATION #1, 997 VILLA ST, MOUNTAIN VIEW, CA 94041 (Continued)

Affiliation Type Desc: Local Agency Caseworker
 Entity Name: UST CASE WORKER - SANTA CLARA COUNTY LOP
 Entity Title: Not Reported
 Affiliation Address: 1555 Berger Drive, Suite 300
 Affiliation City: SAN JOSE
 Affiliation State: CA
 Affiliation Country: Not Reported
 Affiliation Zip: Not Reported
 Affiliation Phone: 4089183400

 Affiliation Type Desc: Regional Board Caseworker
 Entity Name: Regional Water Board - SAN FRANCISCO BAY RWQCB (REGION 2)
 Entity Title: Not Reported
 Affiliation Address: 1515 CLAY ST SUITE 1400
 Affiliation City: OAKLAND
 Affiliation State: CA
 Affiliation Country: Not Reported
 Affiliation Zip: Not Reported
 Affiliation Phone: Not Reported

FORMER FIRE STATION #1 997 VILLA ST, MOUNTAIN VIEW, CA, S103880865		
◆ I91	W <1/10 (445 ft. / 0.084 mi.)	State and tribal leaking storage tank lists
	2 ft. Lower Elevation 75 ft. Above Sea Level	

Worksheet:

HIST LUST SANTA CLARA: State and tribal leaking storage tank lists

Region: SANTA CLARA
 Region Code: 2
 SCVWD ID: 06S2W21J02
 Oversight Agency: SFRWQCB
 Date Listed: 1995-06-09 00:00:00
 Closed Date: 1995-03-21 00:00:00

MOUNTAIN VIEW FIRESTATION #1 997 VILLA ST, MOUNTAIN VIEW, CA, 94041 S103678046		
◆ I92	W <1/10 (445 ft. / 0.084 mi.)	State and tribal leaking storage tank lists
	2 ft. Lower Elevation 75 ft. Above Sea Level	Local Lists of Registered Storage Tanks Other Ascertainable Records

Worksheet:

LUST: State and tribal leaking storage tank lists

Lead Agency: SAN FRANCISCO BAY RWQCB (REGION 2)
 Case Type: LUST Cleanup Site
 Geo Track: http://geotracker.waterboards.ca.gov/profile_report.asp?global_id=T0608500617

MAP FINDINGS

MOUNTAIN VIEW FIRESTATION #1, 997 VILLA ST, MOUNTAIN VIEW, CA 94041 (Continued)

Global Id: T0608500617
 Latitude: 37.394638
 Longitude: -122.080247
 Status: Completed - Case Closed
 Status Date: 03/21/1995
 Case Worker: UUU
 RB Case Number: 43-0580
 Local Agency: SANTA CLARA COUNTY LOP
 File Location: Not Reported
 Local Case Number: Not Reported
 Potential Media Affect: Soil
 Potential Contaminants of Concern: Gasoline
 Site History: Not Reported

LUST:

Global Id: T0608500617
 Contact Type: Regional Board Caseworker
 Contact Name: Regional Water Board
 Organization Name: SAN FRANCISCO BAY RWQCB (REGION 2)
 Address: 1515 CLAY ST SUITE 1400
 City: OAKLAND
 Email: Not Reported
 Phone Number: Not Reported

Global Id: T0608500617
 Contact Type: Local Agency Caseworker
 Contact Name: UST CASE WORKER
 Organization Name: SANTA CLARA COUNTY LOP
 Address: 1555 Berger Drive, Suite 300
 City: SAN JOSE
 Email: Not Reported
 Phone Number: 4089183400

LUST:

Global Id: T0608500617
 Action Type: RESPONSE
 Date: 03/21/1995
 Action: Other Report / Document

Global Id: T0608500617
 Action Type: RESPONSE
 Date: 01/01/1987
 Action: Other Report / Document

Global Id: T0608500617
 Action Type: RESPONSE
 Date: 03/21/1995
 Action: Other Report / Document

Global Id: T0608500617
 Action Type: RESPONSE

MAP FINDINGS

MOUNTAIN VIEW FIRESTATION #1, 997 VILLA ST, MOUNTAIN VIEW, CA 94041 (Continued)

Date:	03/21/1995
Action:	Other Report / Document
Global Id:	T0608500617
Action Type:	Other
Date:	10/25/1985
Action:	Leak Stopped
Global Id:	T0608500617
Action Type:	Other
Date:	03/24/1995
Action:	Leak Reported
Global Id:	T0608500617
Action Type:	ENFORCEMENT
Date:	03/21/1995
Action:	Closure/No Further Action Letter
Global Id:	T0608500617
Action Type:	Other
Date:	10/25/1985
Action:	Leak Discovery

LUST:

Global Id:	T0608500617
Status:	Completed - Case Closed
Status Date:	03/21/1995
Global Id:	T0608500617
Status:	Open - Case Begin Date
Status Date:	10/25/1985

HIST UST: Local Lists of Registered Storage Tanks

File Number:	0002D101
URL:	http://geotracker.waterboards.ca.gov/ustpdfs/pdf/0002D101.pdf
Region:	Not Reported
Facility ID:	Not Reported
Facility Type:	Not Reported
Other Type:	Not Reported
Contact Name:	Not Reported
Telephone:	Not Reported
Owner Name:	Not Reported
Owner Address:	Not Reported
Owner City,St,Zip:	Not Reported
Total Tanks:	Not Reported
Tank Num:	Not Reported
Container Num:	Not Reported
Year Installed:	Not Reported
Tank Capacity:	Not Reported
Tank Used for:	Not Reported

MAP FINDINGS

MOUNTAIN VIEW FIRESTATION #1, 997 VILLA ST, MOUNTAIN VIEW, CA 94041 (Continued)

Type of Fuel: Not Reported
 Container Construction Thickness: Not Reported
 Leak Detection: Not Reported

Click here for Geo Tracker PDF: http://www.web.edrnet.com/ordering/switchboard/redirect.aspx?s=GRR_CA_HISTUST_PDF&img_id=0002D101

HIST CORTESE: Other Ascertainable Records

Region: CORTESE
 Facility County Code: 43
 Reg By: LTNKA
 Reg Id: 43-0580

BRYANT STREET PROPERTY 240-284 BRYANT STREET, MOUNTAIN VIEW, CA, 94041			S113804565
◆ 93	W <1/10	(468 ft. / 0.089 mi.)	State and tribal leaking storage tank lists Other Ascertainable Records
	1 ft. Lower Elevation	76 ft. Above Sea Level	

Worksheet:

CPS-SLIC: State and tribal leaking storage tank lists

Region: STATE
Facility Status: **Completed - Case Closed**
 Status Date: 10/17/2014
 Global Id: T10000004835
 Lead Agency: SANTA CLARA COUNTY LOP
 Lead Agency Case Number: 06S2W21J03s
 Latitude: 37.393315
 Longitude: -122.081062
 Case Type: Cleanup Program Site
 Case Worker: Not Reported
 Local Agency: Not Reported
 RB Case Number: Not Reported
 File Location: All Files are on GeoTracker or in the Local Agency Database
 Potential Media Affected: Soil
 Potential Contaminants of Concern: DDD / DDE / DDT, Lead
 Site History: This project is comprised of 6 parcels with the address of 240, 250, 258, 272 and 284 Bryant Street and 970 W. Dana Street. Pesticides and Lead in upper 3 feet of soil. As part of the site redevelopment, approximately 25 feet of soil will be removed for a subsurface parking garage. Hydraulic lifts were removed and an oil-water separator was found and removed. Impacts were noted around the OWS and were removed.

Click here to access the California GeoTracker records for this facility: http://www.web.edrnet.com/ordering/switchboard/redirect.aspx?s=GRR_CA_SLIC_ST&global_id=T10000004835

CERS TANKS: Other Ascertainable Records

MAP FINDINGS

BRYANT STREET PROPERTY, 240-284 BRYANT STREET, MOUNTAIN VIEW, CA 94041 (Continued)

Site ID: 203120
 CERS ID: T10000004835
 CERS Description: Cleanup Program Site

Affiliation:

Affiliation Type Desc: Regional Board Caseworker
 Entity Name: Regional Water Board - SAN FRANCISCO BAY RWQCB (REGION 2)
 Entity Title: Not Reported
 Affiliation Address: 1515 CLAY ST SUITE 1400
 Affiliation City: OAKLAND
 Affiliation State: CA
 Affiliation Country: Not Reported
 Affiliation Zip: Not Reported
 Affiliation Phone: Not Reported

SUNNYVALE FOREIGN CAR SERVICE, INC. 15 PIONEER WAY, MOUNTAIN VIEW, CA, 94041			S121791145
▲ P94	ESE <1/10	(488 ft. / 0.092 mi.)	Local Lists of Hazardous waste / Contaminated Sites Other Ascertainable Records
	19 ft. Higher Elevation	96 ft. Above Sea Level	

Worksheet:

CERS HAZ WASTE: Local Lists of Hazardous waste / Contaminated Sites

Site ID: 72266
 CERS ID: 10346014
 CERS Description: Hazardous Waste Generator

Violations:

Site ID: 72266
 Site Name: Sunnyvale Foreign Car Service, Inc.
 Violation Date: 10-18-2017
 Citation: HSC 6.95 25508.1(a)-(f) - California Health and Safety Code, Chapter 6.95, Section(s) 25508.1(a)-(f)
 Violation Description: Failure to electronically update business plan within 30 days of any one of the following events: A 100 percent or more increase in the quantity of a previously disclosed material. Any handling of a previously undisclosed hazardous materials at or above reportable quantities. A change of business address, business ownership, or business name. A substantial change in the handler's operations that requires modification to any portion of the business plan.
 Violation Notes: Returned to compliance on 12/01/2017. Update hazardous materials inventory to include increase in oil and other materials.
 Violation Division: Mountain View Fire Department
 Violation Program: HMRRP
 Violation Source: CERS

Evaluation:

Eval General Type: Compliance Evaluation Inspection
 Eval Date: 08-03-2016
 Violations Found: No
 Eval Type: Routine done by local agency

MAP FINDINGS

SUNNYVALE FOREIGN CAR SERVICE, INC., 15 PIONEER WAY, MOUNTAIN VIEW, CA 94041 (Continued)

Eval Notes:	Onsite today for routine inspection, noted the following: -Storage containers marked and in good condition -Manifests available for review onsite -Emergency Plans are posted in shop -Training appears adequate as weekly inspection checklists are maintained No violations were noted today, thank you.
Eval Division:	Santa Clara County Environmental Health
Eval Program:	HW
Eval Source:	CERS
Eval General Type:	Compliance Evaluation Inspection
Eval Date:	10-16-2014
Violations Found:	No
Eval Type:	Routine done by local agency
Eval Notes:	Not Reported
Eval Division:	Mountain View Fire Department
Eval Program:	HMRRP
Eval Source:	CERS
Eval General Type:	Compliance Evaluation Inspection
Eval Date:	10-18-2017
Violations Found:	Yes
Eval Type:	Routine done by local agency
Eval Notes:	Not Reported
Eval Division:	Mountain View Fire Department
Eval Program:	HMRRP
Eval Source:	CERS
Eval General Type:	Other/Unknown
Eval Date:	12-01-2017
Violations Found:	No
Eval Type:	Other, not routine, done by local agency
Eval Notes:	Not Reported
Eval Division:	Mountain View Fire Department
Eval Program:	HMRRP
Eval Source:	CERS

Coordinates:

Site ID:	72266
Facility Name:	Sunnyvale Foreign Car Service, Inc.
Env Int Type Code:	HWG
Program ID:	10346014
Coord Name:	Not Reported
Ref Point Type Desc:	Center of a facility or station.
Latitude:	37.389740
Longitude:	-122.065630

Affiliation:

Affiliation Type Desc:	CUPA District
Entity Name:	Santa Clara County Environmental Health
Entity Title:	Not Reported
Affiliation Address:	1555 Berger Drive, Suite 300
Affiliation City:	San Jose
Affiliation State:	CA

MAP FINDINGS

SUNNYVALE FOREIGN CAR SERVICE, INC., 15 PIONEER WAY, MOUNTAIN VIEW, CA 94041 (Continued)

Affiliation Country:	Not Reported
Affiliation Zip:	95112-2716
Affiliation Phone:	(408) 918-3400
Affiliation Type Desc:	Environmental Contact
Entity Name:	Matthew K. & Nathalie-Rose Pataky
Entity Title:	Not Reported
Affiliation Address:	15 Pioneer Way
Affiliation City:	Mountain View
Affiliation State:	CA
Affiliation Country:	Not Reported
Affiliation Zip:	94041
Affiliation Phone:	(650) 960-6988
Affiliation Type Desc:	Facility Mailing Address
Entity Name:	Mailing Address
Entity Title:	Not Reported
Affiliation Address:	15 Pioneer Way
Affiliation City:	Mountain View
Affiliation State:	CA
Affiliation Country:	Not Reported
Affiliation Zip:	94041
Affiliation Phone:	Not Reported
Affiliation Type Desc:	Identification Signer
Entity Name:	Matthew Pataky
Entity Title:	CEO
Affiliation Address:	Not Reported
Affiliation City:	Not Reported
Affiliation State:	Not Reported
Affiliation Country:	Not Reported
Affiliation Zip:	Not Reported
Affiliation Phone:	Not Reported
Affiliation Type Desc:	Legal Owner
Entity Name:	Matthew K Pataky
Entity Title:	Not Reported
Affiliation Address:	1602 Belvoir Way
Affiliation City:	Los Altos
Affiliation State:	CA
Affiliation Country:	United States
Affiliation Zip:	94024
Affiliation Phone:	(650) 269-5409
Affiliation Type Desc:	Operator
Entity Name:	Sunnyvale Foreign Car Service ,inc.
Entity Title:	Not Reported
Affiliation Address:	Not Reported
Affiliation City:	Not Reported
Affiliation State:	Not Reported
Affiliation Country:	Not Reported
Affiliation Zip:	Not Reported

MAP FINDINGS

SUNNYVALE FOREIGN CAR SERVICE, INC., 15 PIONEER WAY, MOUNTAIN VIEW, CA 94041 (Continued)

Affiliation Phone:	(650) 960-6988
Affiliation Type Desc:	Parent Corporation
Entity Name:	Sunnyvale Foreign Car Service, Inc.
Entity Title:	Not Reported
Affiliation Address:	Not Reported
Affiliation City:	Not Reported
Affiliation State:	Not Reported
Affiliation Country:	Not Reported
Affiliation Zip:	Not Reported
Affiliation Phone:	Not Reported
Affiliation Type Desc:	Property Owner
Entity Name:	Matthew K. & Nathalie-Rose Pataky
Entity Title:	Not Reported
Affiliation Address:	15 Pioneer Way
Affiliation City:	Mountain View
Affiliation State:	CA
Affiliation Country:	United States
Affiliation Zip:	94041
Affiliation Phone:	(650) 960-6988

CERS TANKS: Other Ascertainable Records

Site ID:	72266
CERS ID:	10346014
CERS Description:	Chemical Storage Facilities

Violations:

Site ID:	72266
Site Name:	Sunnyvale Foreign Car Service, Inc.
Violation Date:	10-18-2017
Citation:	HSC 6.95 25508.1(a)-(f) - California Health and Safety Code, Chapter 6.95, Section(s) 25508.1(a)-(f)
Violation Description:	Failure to electronically update business plan within 30 days of any one of the following events: A 100 percent or more increase in the quantity of a previously disclosed material. Any handling of a previously undisclosed hazardous materials at or above reportable quantities. A change of business address, business ownership, or business name. A substantial change in the handler's operations that requires modification to any portion of the business plan.
Violation Notes:	Returned to compliance on 12/01/2017. Update hazardous materials inventory to include increase in oil and other materials.
Violation Division:	Mountain View Fire Department
Violation Program:	HMRRP
Violation Source:	CERS

Evaluation:

Eval General Type:	Compliance Evaluation Inspection
Eval Date:	08-03-2016
Violations Found:	No
Eval Type:	Routine done by local agency
Eval Notes:	Onsite today for routine inspection, noted the following: -Storage containers marked and in good condition -Manifests available for review onsite -Emergency Plans are posted in shop -Training appears adequate as weekly inspection checklists are maintained No violations were noted today, thank you.
Eval Division:	Santa Clara County Environmental Health

MAP FINDINGS

SUNNYVALE FOREIGN CAR SERVICE, INC., 15 PIONEER WAY, MOUNTAIN VIEW, CA 94041 (Continued)

Eval Program:	HW
Eval Source:	CERS
Eval General Type:	Compliance Evaluation Inspection
Eval Date:	10-16-2014
Violations Found:	No
Eval Type:	Routine done by local agency
Eval Notes:	Not Reported
Eval Division:	Mountain View Fire Department
Eval Program:	HMRRP
Eval Source:	CERS
Eval General Type:	Compliance Evaluation Inspection
Eval Date:	10-18-2017
Violations Found:	Yes
Eval Type:	Routine done by local agency
Eval Notes:	Not Reported
Eval Division:	Mountain View Fire Department
Eval Program:	HMRRP
Eval Source:	CERS
Eval General Type:	Other/Unknown
Eval Date:	12-01-2017
Violations Found:	No
Eval Type:	Other, not routine, done by local agency
Eval Notes:	Not Reported
Eval Division:	Mountain View Fire Department
Eval Program:	HMRRP
Eval Source:	CERS

Coordinates:

Site ID:	72266
Facility Name:	Sunnyvale Foreign Car Service, Inc.
Env Int Type Code:	HWG
Program ID:	10346014
Coord Name:	Not Reported
Ref Point Type Desc:	Center of a facility or station.
Latitude:	37.389740
Longitude:	-122.065630

Affiliation:

Affiliation Type Desc:	CUPA District
Entity Name:	Santa Clara County Environmental Health
Entity Title:	Not Reported
Affiliation Address:	1555 Berger Drive, Suite 300
Affiliation City:	San Jose
Affiliation State:	CA
Affiliation Country:	Not Reported
Affiliation Zip:	95112-2716
Affiliation Phone:	(408) 918-3400

MAP FINDINGS

SUNNYVALE FOREIGN CAR SERVICE, INC., 15 PIONEER WAY, MOUNTAIN VIEW, CA 94041 (Continued)

Affiliation Type Desc: Environmental Contact
 Entity Name: Matthew K. & Nathalie-Rose Pataky
 Entity Title: Not Reported
 Affiliation Address: 15 Pioneer Way
 Affiliation City: Mountain View
 Affiliation State: CA
 Affiliation Country: Not Reported
 Affiliation Zip: 94041
 Affiliation Phone: (650) 960-6988

Affiliation Type Desc: Facility Mailing Address
 Entity Name: Mailing Address
 Entity Title: Not Reported
 Affiliation Address: 15 Pioneer Way
 Affiliation City: Mountain View
 Affiliation State: CA
 Affiliation Country: Not Reported
 Affiliation Zip: 94041
 Affiliation Phone: Not Reported

Affiliation Type Desc: Identification Signer
 Entity Name: Matthew Pataky
 Entity Title: CEO
 Affiliation Address: Not Reported
 Affiliation City: Not Reported
 Affiliation State: Not Reported
 Affiliation Country: Not Reported
 Affiliation Zip: Not Reported
 Affiliation Phone: Not Reported

Affiliation Type Desc: Legal Owner
 Entity Name: Matthew K Pataky
 Entity Title: Not Reported
 Affiliation Address: 1602 Belvoir Way
 Affiliation City: Los Altos
 Affiliation State: CA
 Affiliation Country: United States
 Affiliation Zip: 94024
 Affiliation Phone: (650) 269-5409

Affiliation Type Desc: Operator
 Entity Name: Sunnyvale Foreign Car Service ,inc.
 Entity Title: Not Reported
 Affiliation Address: Not Reported
 Affiliation City: Not Reported
 Affiliation State: Not Reported
 Affiliation Country: Not Reported
 Affiliation Zip: Not Reported
 Affiliation Phone: (650) 960-6988

Affiliation Type Desc: Parent Corporation
 Entity Name: Sunnyvale Foreign Car Service, Inc.

MAP FINDINGS

SUNNYVALE FOREIGN CAR SERVICE, INC., 15 PIONEER WAY, MOUNTAIN VIEW, CA 94041 (Continued)

Entity Title: Not Reported
 Affiliation Address: Not Reported
 Affiliation City: Not Reported
 Affiliation State: Not Reported
 Affiliation Country: Not Reported
 Affiliation Zip: Not Reported
 Affiliation Phone: Not Reported
 Affiliation Type Desc: Property Owner
 Entity Name: Matthew K. & Nathalie-Rose Pataky
 Entity Title: Not Reported
 Affiliation Address: 15 Pioneer Way
 Affiliation City: Mountain View
 Affiliation State: CA
 Affiliation Country: United States
 Affiliation Zip: 94041
 Affiliation Phone: (650) 960-6988

ADVANCED AUTO REPAIR CENTER, INC. 83 PIONEER WAY UNIT A, MOUNTAIN VIEW, CA, 94041			S121761295
▲ P95	SE 1/10 - 1/3	(580 ft. / 0.11 mi.)	Local Lists of Hazardous waste / Contaminated Sites Other Ascertainable Records
	22 ft. Higher Elevation	99 ft. Above Sea Level	

Worksheet:

CERS HAZ WASTE: Local Lists of Hazardous waste / Contaminated Sites

Site ID: 3188
 CERS ID: 10355977
 CERS Description: Hazardous Waste Generator

Violations:

Site ID: 3188
 Site Name: Advanced Auto Repair Center, Inc.
 Violation Date: 04-10-2015
 Citation: HSC 6.5 Multiple Sections - California Health and Safety Code, Chapter 6.5, Section(s) Multiple Sections
 Violation Description: Haz Waste Generator Program - Operations/Maintenance - General
 Violation Notes: Used oil is accumulating inside secondary containment in south side shop. Weekly inspections are not completed and small spills are not cleaned up when they occur.
 Violation Division: Santa Clara County Environmental Health
 Violation Program: HW
 Violation Source: CERS

Site ID: 3188
 Site Name: Advanced Auto Repair Center, Inc.
 Violation Date: 04-10-2015
 Citation: HSC 6.5 Multiple Sections - California Health and Safety Code, Chapter 6.5, Section(s) Multiple Sections
 Violation Description: Haz Waste Generator Program - Operations/Maintenance - General
 Violation Notes: 3 x 55 gallon drums of used oil in south side shop were observed open.
 Violation Division: Santa Clara County Environmental Health

MAP FINDINGS

ADVANCED AUTO REPAIR CENTER, INC., 83 PIONEER WAY UNIT A, MOUNTAIN VIEW, CA 94041 (Continued)

Violation Program:	HW
Violation Source:	CERS
Site ID:	3188
Site Name:	Advanced Auto Repair Center, Inc.
Violation Date:	04-10-2015
Citation:	22 CCR 12 66262.34(f) - California Code of Regulations, Title 22, Chapter 12, Section(s) 66262.34(f)
Violation Description:	Failure to properly label hazardous waste accumulation containers with the following requirements: "Hazardous Waste", name and address of the generator, physical and chemical characteristics of the Hazardous Waste, and starting accumulation date.
Violation Notes:	2 x 20 gallon oil caddies were not properly marked. 3 x 55 gallon drums of used oil in the south side shop were not properly marked. 1 x 55 gallon drum of waste paint booth filters outside the shop was not properly marked.
Violation Division:	Santa Clara County Environmental Health
Violation Program:	HW
Violation Source:	CERS
Site ID:	3188
Site Name:	Advanced Auto Repair Center, Inc.
Violation Date:	01-30-2018
Citation:	HSC 6.95 25508(a)(1) - California Health and Safety Code, Chapter 6.95, Section(s) 25508(a)(1)
Violation Description:	Failure to complete and electronically submit hazardous material inventory information for all reportable hazardous materials on site at or above reportable quantities.
Violation Notes:	Returned to compliance on 04/23/2018. Update assorted flammable liquids, update combustible liquids.
Violation Division:	Mountain View Fire Department
Violation Program:	HMRRP
Violation Source:	CERS
Site ID:	3188
Site Name:	Advanced Auto Repair Center, Inc.
Violation Date:	04-10-2015
Citation:	40 CFR 1 262.34(d)(5)(iii) - U.S. Code of Federal Regulations, Title 40, Chapter 1, Section(s) 262.34(d)(5)(iii)
Violation Description:	Failure to ensure employees are familiar with the handling and compliance of hazardous waste regulations and emergency response.
Violation Notes:	Personnel are not thoroughly familiar with hazardous waste management practices. Facility is transferring waste coolant to business next door in small quantities. Please discontinue this practice and maintain a hazardous waste container for waste coolant at your facility.
Violation Division:	Santa Clara County Environmental Health
Violation Program:	HW
Violation Source:	CERS
Site ID:	3188
Site Name:	Advanced Auto Repair Center, Inc.
Violation Date:	04-10-2015
Citation:	40 CFR 1 262.34(d)(5)(ii) - U.S. Code of Federal Regulations, Title 40, Chapter 1, Section(s) 262.34(d)(5)(ii)
Violation Description:	Failure to post, next to the telephone, Emergency Information (SQG) containing the location of emergency equipment, contact names and numbers.
Violation Notes:	Emergency information is not posted in the shop. Note: Provided sample emergency procedures sticker today.
Violation Division:	Santa Clara County Environmental Health
Violation Program:	HW
Violation Source:	CERS
Site ID:	3188

MAP FINDINGS

ADVANCED AUTO REPAIR CENTER, INC., 83 PIONEER WAY UNIT A, MOUNTAIN VIEW, CA 94041 (Continued)

Site Name: Advanced Auto Repair Center, Inc.
Violation Date: 06-08-2015
Citation: HSC 6.95 25508.1(a)-(e) - California Health and Safety Code, Chapter 6.95, Section(s) 25508.1(a)-(e)
Violation Description: Failure to electronically update business plan within 30 days of any one of the following events: A 100 percent or more increase in the quantity of a previously disclosed material. Any handling of a previously undisclosed hazardous materials at or above reportable quantities. A change of business address, business ownership, or business name.
Violation Notes: Returned to compliance on 06/25/2015.
Violation Division: Mountain View Fire Department
Violation Program: HMRRP
Violation Source: CERS

Evaluation:

Eval General Type: Compliance Evaluation Inspection
Eval Date: 01-30-2018
Violations Found: Yes
Eval Type: Routine done by local agency
Eval Notes: Not Reported
Eval Division: Mountain View Fire Department
Eval Program: HMRRP
Eval Source: CERS

Eval General Type: Other/Unknown
Eval Date: 03-02-2018
Violations Found: No
Eval Type: Other, not routine, done by local agency
Eval Notes: Not Reported
Eval Division: Mountain View Fire Department
Eval Program: HMRRP
Eval Source: CERS

Eval General Type: Compliance Evaluation Inspection
Eval Date: 04-10-2015
Violations Found: Yes
Eval Type: Routine done by local agency
Eval Notes: Facility owner requested information today about conducting waste paint booth filter hazardous waste determination in a state certified laboratory. Email address provided today - advancedautocenter@yahoo.com
Eval Division: Santa Clara County Environmental Health
Eval Program: HW
Eval Source: CERS

Eval General Type: Other/Unknown
Eval Date: 04-23-2018
Violations Found: No
Eval Type: Other, not routine, done by local agency
Eval Notes: Not Reported
Eval Division: Mountain View Fire Department
Eval Program: HMRRP
Eval Source: CERS

Eval General Type: Compliance Evaluation Inspection
Eval Date: 06-08-2015

MAP FINDINGS

ADVANCED AUTO REPAIR CENTER, INC., 83 PIONEER WAY UNIT A, MOUNTAIN VIEW, CA 94041 (Continued)

Violations Found:	Yes
Eval Type:	Routine done by local agency
Eval Notes:	Not Reported
Eval Division:	Mountain View Fire Department
Eval Program:	HMRRP
Eval Source:	CERS
Eval General Type:	Other/Unknown
Eval Date:	06-25-2015
Violations Found:	No
Eval Type:	Other, not routine, done by local agency
Eval Notes:	Not Reported
Eval Division:	Mountain View Fire Department
Eval Program:	HMRRP
Eval Source:	CERS

Enforcement Action:

Site ID:	3188
Site Name:	Advanced Auto Repair Center, Inc.
Site Address:	83 PIONEER WAY UNIT A
Site City:	MOUNTAIN VIEW
Site Zip:	94041
Enf Action Date:	04-10-2015
Enf Action Type:	Notice of Violation (Unified Program)
Enf Action Description:	Notice of Violation Issued by the Inspector at the Time of Inspection
Enf Action Notes:	Not Reported
Enf Action Division:	Santa Clara County Environmental Health
Enf Action Program:	HW
Enf Action Source:	CERS

Affiliation:

Affiliation Type Desc:	CUPA District
Entity Name:	Santa Clara County Environmental Health
Entity Title:	Not Reported
Affiliation Address:	1555 Berger Drive, Suite 300
Affiliation City:	San Jose
Affiliation State:	CA
Affiliation Country:	Not Reported
Affiliation Zip:	95112-2716
Affiliation Phone:	(408) 918-3400
Affiliation Type Desc:	Document Preparer
Entity Name:	Miriam Garcia
Entity Title:	Not Reported
Affiliation Address:	Not Reported
Affiliation City:	Not Reported
Affiliation State:	Not Reported
Affiliation Country:	Not Reported
Affiliation Zip:	Not Reported
Affiliation Phone:	Not Reported

MAP FINDINGS

ADVANCED AUTO REPAIR CENTER, INC., 83 PIONEER WAY UNIT A, MOUNTAIN VIEW, CA 94041 (Continued)

Affiliation Type Desc:	Environmental Contact
Entity Name:	Karnik Ecityan
Entity Title:	Not Reported
Affiliation Address:	83-A Pioneer Way
Affiliation City:	Mountain View
Affiliation State:	CA
Affiliation Country:	Not Reported
Affiliation Zip:	94041
Affiliation Phone:	(650) 965-3445
Affiliation Type Desc:	Facility Mailing Address
Entity Name:	Mailing Address
Entity Title:	Not Reported
Affiliation Address:	83-A Pioneer Way
Affiliation City:	Mountain View
Affiliation State:	CA
Affiliation Country:	Not Reported
Affiliation Zip:	94041
Affiliation Phone:	Not Reported
Affiliation Type Desc:	Identification Signer
Entity Name:	Karnik Ecityan
Entity Title:	owner
Affiliation Address:	Not Reported
Affiliation City:	Not Reported
Affiliation State:	Not Reported
Affiliation Country:	Not Reported
Affiliation Zip:	Not Reported
Affiliation Phone:	Not Reported
Affiliation Type Desc:	Legal Owner
Entity Name:	Karnik Ecityan & Karna Koumrigian
Entity Title:	Not Reported
Affiliation Address:	3200 Greentree Way
Affiliation City:	San Jose
Affiliation State:	CA
Affiliation Country:	United States
Affiliation Zip:	95117
Affiliation Phone:	(408) 640-2301
Affiliation Type Desc:	Operator
Entity Name:	Karnik Ecityan
Entity Title:	Not Reported
Affiliation Address:	Not Reported
Affiliation City:	Not Reported
Affiliation State:	Not Reported
Affiliation Country:	Not Reported
Affiliation Zip:	Not Reported
Affiliation Phone:	(650) 965-3445
Affiliation Type Desc:	Parent Corporation
Entity Name:	Advanced Auto Repair Center, Inc.

MAP FINDINGS

ADVANCED AUTO REPAIR CENTER, INC., 83 PIONEER WAY UNIT A, MOUNTAIN VIEW, CA 94041 (Continued)

Entity Title:	Not Reported
Affiliation Address:	Not Reported
Affiliation City:	Not Reported
Affiliation State:	Not Reported
Affiliation Country:	Not Reported
Affiliation Zip:	Not Reported
Affiliation Phone:	Not Reported
Affiliation Type Desc:	Property Owner
Entity Name:	Dale Yarnell
Entity Title:	Not Reported
Affiliation Address:	Not Reported
Affiliation City:	Not Reported
Affiliation State:	Not Reported
Affiliation Country:	United States
Affiliation Zip:	Not Reported
Affiliation Phone:	(650) 969-9018

CERS TANKS: Other Ascertainable Records

Site ID:	3188
CERS ID:	10355977
CERS Description:	Chemical Storage Facilities

Violations:

Site ID:	3188
Site Name:	Advanced Auto Repair Center, Inc.
Violation Date:	04-10-2015
Citation:	HSC 6.5 Multiple Sections - California Health and Safety Code, Chapter 6.5, Section(s) Multiple Sections
Violation Description:	Haz Waste Generator Program - Operations/Maintenance - General
Violation Notes:	Used oil is accumulating inside secondary containment in south side shop. Weekly inspections are not completed and small spills are not cleaned up when they occur.
Violation Division:	Santa Clara County Environmental Health
Violation Program:	HW
Violation Source:	CERS
Site ID:	3188
Site Name:	Advanced Auto Repair Center, Inc.
Violation Date:	04-10-2015
Citation:	HSC 6.5 Multiple Sections - California Health and Safety Code, Chapter 6.5, Section(s) Multiple Sections
Violation Description:	Haz Waste Generator Program - Operations/Maintenance - General
Violation Notes:	3 x 55 gallon drums of used oil in south side shop were observed open.
Violation Division:	Santa Clara County Environmental Health
Violation Program:	HW
Violation Source:	CERS
Site ID:	3188
Site Name:	Advanced Auto Repair Center, Inc.
Violation Date:	04-10-2015
Citation:	22 CCR 12 66262.34(f) - California Code of Regulations, Title 22, Chapter 12, Section(s) 66262.34(f)

MAP FINDINGS

ADVANCED AUTO REPAIR CENTER, INC., 83 PIONEER WAY UNIT A, MOUNTAIN VIEW, CA 94041 (Continued)

Violation Description:	Failure to properly label hazardous waste accumulation containers with the following requirements: "Hazardous Waste", name and address of the generator, physical and chemical characteristics of the Hazardous Waste, and starting accumulation date.
Violation Notes:	2 x 20 gallon oil caddies were not properly marked. 3 x 55 gallon drums of used oil in the south side shop were not properly marked. 1 x 55 gallon drum of waste paint booth filters outside the shop was not properly marked.
Violation Division:	Santa Clara County Environmental Health
Violation Program:	HW
Violation Source:	CERS
Site ID:	3188
Site Name:	Advanced Auto Repair Center, Inc.
Violation Date:	01-30-2018
Citation:	HSC 6.95 25508(a)(1) - California Health and Safety Code, Chapter 6.95, Section(s) 25508(a)(1)
Violation Description:	Failure to complete and electronically submit hazardous material inventory information for all reportable hazardous materials on site at or above reportable quantities.
Violation Notes:	Returned to compliance on 04/23/2018. Update assorted flammable liquids, update combustible liquids.
Violation Division:	Mountain View Fire Department
Violation Program:	HMRP
Violation Source:	CERS
Site ID:	3188
Site Name:	Advanced Auto Repair Center, Inc.
Violation Date:	04-10-2015
Citation:	40 CFR 1 262.34(d)(5)(iii) - U.S. Code of Federal Regulations, Title 40, Chapter 1, Section(s) 262.34(d)(5)(iii)
Violation Description:	Failure to ensure employees are familiar with the handling and compliance of hazardous waste regulations and emergency response.
Violation Notes:	Personnel are not thoroughly familiar with hazardous waste management practices. Facility is transferring waste coolant to business next door in small quantities. Please discontinue this practice and maintain a hazardous waste container for waste coolant at your facility.
Violation Division:	Santa Clara County Environmental Health
Violation Program:	HW
Violation Source:	CERS
Site ID:	3188
Site Name:	Advanced Auto Repair Center, Inc.
Violation Date:	04-10-2015
Citation:	40 CFR 1 262.34(d)(5)(ii) - U.S. Code of Federal Regulations, Title 40, Chapter 1, Section(s) 262.34(d)(5)(ii)
Violation Description:	Failure to post, next to the telephone, Emergency Information (SQG) containing the location of emergency equipment, contact names and numbers.
Violation Notes:	Emergency information is not posted in the shop. Note: Provided sample emergency procedures sticker today.
Violation Division:	Santa Clara County Environmental Health
Violation Program:	HW
Violation Source:	CERS
Site ID:	3188
Site Name:	Advanced Auto Repair Center, Inc.
Violation Date:	06-08-2015
Citation:	HSC 6.95 25508.1(a)-(e) - California Health and Safety Code, Chapter 6.95, Section(s) 25508.1(a)-(e)
Violation Description:	Failure to electronically update business plan within 30 days of any one of the following events: A 100 percent or more increase in the quantity of a previously disclosed material. Any handling of a previously undisclosed hazardous materials at or above reportable quantities. A change of business address, business ownership, or business name.
Violation Notes:	Returned to compliance on 06/25/2015.

MAP FINDINGS

ADVANCED AUTO REPAIR CENTER, INC., 83 PIONEER WAY UNIT A, MOUNTAIN VIEW, CA 94041 (Continued)

Violation Division: Mountain View Fire Department
 Violation Program: HMRRP
 Violation Source: CERS

Evaluation:

Eval General Type: Compliance Evaluation Inspection
 Eval Date: 01-30-2018
 Violations Found: Yes
 Eval Type: Routine done by local agency
 Eval Notes: Not Reported
 Eval Division: Mountain View Fire Department
 Eval Program: HMRRP
 Eval Source: CERS

Eval General Type: Other/Unknown
 Eval Date: 03-02-2018
 Violations Found: No
 Eval Type: Other, not routine, done by local agency
 Eval Notes: Not Reported
 Eval Division: Mountain View Fire Department
 Eval Program: HMRRP
 Eval Source: CERS

Eval General Type: Compliance Evaluation Inspection
 Eval Date: 04-10-2015
 Violations Found: Yes
 Eval Type: Routine done by local agency
 Eval Notes: Facility owner requested information today about conducting waste paint booth filter hazardous waste determination in a state certified laboratory. Email address provided today - advancedautocenter@yahoo.com
 Eval Division: Santa Clara County Environmental Health
 Eval Program: HW
 Eval Source: CERS

Eval General Type: Other/Unknown
 Eval Date: 04-23-2018
 Violations Found: No
 Eval Type: Other, not routine, done by local agency
 Eval Notes: Not Reported
 Eval Division: Mountain View Fire Department
 Eval Program: HMRRP
 Eval Source: CERS

Eval General Type: Compliance Evaluation Inspection
 Eval Date: 06-08-2015
 Violations Found: Yes
 Eval Type: Routine done by local agency
 Eval Notes: Not Reported
 Eval Division: Mountain View Fire Department
 Eval Program: HMRRP
 Eval Source: CERS

Eval General Type: Other/Unknown

MAP FINDINGS

ADVANCED AUTO REPAIR CENTER, INC., 83 PIONEER WAY UNIT A, MOUNTAIN VIEW, CA 94041 (Continued)

Eval Date:	06-25-2015
Violations Found:	No
Eval Type:	Other, not routine, done by local agency
Eval Notes:	Not Reported
Eval Division:	Mountain View Fire Department
Eval Program:	HMRRP
Eval Source:	CERS

Enforcement Action:

Site ID:	3188
Site Name:	Advanced Auto Repair Center, Inc.
Site Address:	83 PIONEER WAY UNIT A
Site City:	MOUNTAIN VIEW
Site Zip:	94041
Enf Action Date:	04-10-2015
Enf Action Type:	Notice of Violation (Unified Program)
Enf Action Description:	Notice of Violation Issued by the Inspector at the Time of Inspection
Enf Action Notes:	Not Reported
Enf Action Division:	Santa Clara County Environmental Health
Enf Action Program:	HW
Enf Action Source:	CERS

Affiliation:

Affiliation Type Desc:	CUPA District
Entity Name:	Santa Clara County Environmental Health
Entity Title:	Not Reported
Affiliation Address:	1555 Berger Drive, Suite 300
Affiliation City:	San Jose
Affiliation State:	CA
Affiliation Country:	Not Reported
Affiliation Zip:	95112-2716
Affiliation Phone:	(408) 918-3400

Affiliation Type Desc:	Document Preparer
Entity Name:	Miriam Garcia
Entity Title:	Not Reported
Affiliation Address:	Not Reported
Affiliation City:	Not Reported
Affiliation State:	Not Reported
Affiliation Country:	Not Reported
Affiliation Zip:	Not Reported
Affiliation Phone:	Not Reported

Affiliation Type Desc:	Environmental Contact
Entity Name:	Karnik Ecitayan
Entity Title:	Not Reported
Affiliation Address:	83-A Pioneer Way
Affiliation City:	Mountain View
Affiliation State:	CA
Affiliation Country:	Not Reported

MAP FINDINGS

ADVANCED AUTO REPAIR CENTER, INC., 83 PIONEER WAY UNIT A, MOUNTAIN VIEW, CA 94041 (Continued)

Affiliation Zip: 94041
 Affiliation Phone: (650) 965-3445

Affiliation Type Desc: Facility Mailing Address
 Entity Name: Mailing Address
 Entity Title: Not Reported
 Affiliation Address: 83-A Pioneer Way
 Affiliation City: Mountain View
 Affiliation State: CA
 Affiliation Country: Not Reported
 Affiliation Zip: 94041
 Affiliation Phone: Not Reported

Affiliation Type Desc: Identification Signer
 Entity Name: Karnik Ecityan
 Entity Title: owner
 Affiliation Address: Not Reported
 Affiliation City: Not Reported
 Affiliation State: Not Reported
 Affiliation Country: Not Reported
 Affiliation Zip: Not Reported
 Affiliation Phone: Not Reported

Affiliation Type Desc: Legal Owner
 Entity Name: Karnik Ecityan & Karna Koumrigian
 Entity Title: Not Reported
 Affiliation Address: 3200 Greentree Way
 Affiliation City: San Jose
 Affiliation State: CA
 Affiliation Country: United States
 Affiliation Zip: 95117
 Affiliation Phone: (408) 640-2301

Affiliation Type Desc: Operator
 Entity Name: Karnik Ecityan
 Entity Title: Not Reported
 Affiliation Address: Not Reported
 Affiliation City: Not Reported
 Affiliation State: Not Reported
 Affiliation Country: Not Reported
 Affiliation Zip: Not Reported
 Affiliation Phone: (650) 965-3445

Affiliation Type Desc: Parent Corporation
 Entity Name: Advanced Auto Repair Center, Inc.
 Entity Title: Not Reported
 Affiliation Address: Not Reported
 Affiliation City: Not Reported
 Affiliation State: Not Reported
 Affiliation Country: Not Reported
 Affiliation Zip: Not Reported
 Affiliation Phone: Not Reported

MAP FINDINGS

ADVANCED AUTO REPAIR CENTER, INC., 83 PIONEER WAY UNIT A, MOUNTAIN VIEW, CA 94041 (Continued)

Affiliation Type Desc: Property Owner
 Entity Name: Dale Yarnell
 Entity Title: Not Reported
 Affiliation Address: Not Reported
 Affiliation City: Not Reported
 Affiliation State: Not Reported
 Affiliation Country: United States
 Affiliation Zip: Not Reported
 Affiliation Phone: (650) 969-9018

DINAN ENGINEERING 81 PIONEER WY, MOUNTAIN VIEW, CA, 94040			S103996466
▲ P96	SE 1/10 - 1/3	(580 ft. / 0.11 mi.)	State and tribal leaking storage tank lists Other Ascertainable Records
	22 ft. Higher Elevation	99 ft. Above Sea Level	

Worksheet:

LUST: State and tribal leaking storage tank lists

Lead Agency: SAN FRANCISCO BAY RWQCB (REGION 2)
 Case Type: LUST Cleanup Site
 Geo Track: http://geotracker.waterboards.ca.gov/profile_report.asp?global_id=T0608501778
 Global Id: T0608501778
 Latitude: 37.388998
 Longitude: -122.066216
 Status: Completed - Case Closed
 Status Date: 02/01/1995
 Case Worker: UUU
 RB Case Number: 43-1852
 Local Agency: SANTA CLARA COUNTY LOP
 File Location: Not Reported
 Local Case Number: Not Reported
 Potential Media Affect: Soil
 Potential Contaminants of Concern: Stoddard solvent / Mineral Sprits / Distillates
 Site History: Not Reported

LUST:

Global Id: T0608501778
 Contact Type: Regional Board Caseworker
 Contact Name: Regional Water Board
 Organization Name: SAN FRANCISCO BAY RWQCB (REGION 2)
 Address: 1515 CLAY ST SUITE 1400
 City: OAKLAND
 Email: Not Reported
 Phone Number: Not Reported

 Global Id: T0608501778
 Contact Type: Local Agency Caseworker
 Contact Name: UST CASE WORKER

MAP FINDINGS

DINAN ENGINEERING, 81 PIONEER WY, MOUNTAIN VIEW, CA 94040 (Continued)

Organization Name: SANTA CLARA COUNTY LOP
 Address: 1555 Berger Drive, Suite 300
 City: SAN JOSE
 Email: Not Reported
 Phone Number: 4089183400

LUST:

Global Id: T0608501778
 Action Type: ENFORCEMENT
 Date: 02/01/1995
 Action: Closure/No Further Action Letter - #SMS0355

Global Id: T0608501778
 Action Type: Other
 Date: 02/28/1994
 Action: Leak Stopped

Global Id: T0608501778
 Action Type: Other
 Date: 03/01/1994
 Action: Leak Reported

Global Id: T0608501778
 Action Type: Other
 Date: 02/28/1994
 Action: Leak Discovery

LUST:

Global Id: T0608501778
 Status: Completed - Case Closed
 Status Date: 02/01/1995

Global Id: T0608501778
 Status: Open - Case Begin Date
 Status Date: 02/28/1994

HIST CORTESE: Other Ascertainable Records

Region: CORTESE
 Facility County Code: 43
 Reg By: LTNKA
 Reg Id: 43-1852

CERS TANKS: Other Ascertainable Records

Site ID: 227529
 CERS ID: T0608501778
 CERS Description: Leaking Underground Storage Tank Cleanup Site

Affiliation:

Affiliation Type Desc: Local Agency Caseworker

MAP FINDINGS

DINAN ENGINEERING, 81 PIONEER WY, MOUNTAIN VIEW, CA 94040 (Continued)

Entity Name: UST CASE WORKER - SANTA CLARA COUNTY LOP
 Entity Title: Not Reported
 Affiliation Address: 1555 Berger Drive, Suite 300
 Affiliation City: SAN JOSE
 Affiliation State: CA
 Affiliation Country: Not Reported
 Affiliation Zip: Not Reported
 Affiliation Phone: 4089183400

Affiliation Type Desc: Regional Board Caseworker
 Entity Name: Regional Water Board - SAN FRANCISCO BAY RWQCB (REGION 2)
 Entity Title: Not Reported
 Affiliation Address: 1515 CLAY ST SUITE 1400
 Affiliation City: OAKLAND
 Affiliation State: CA
 Affiliation Country: Not Reported
 Affiliation Zip: Not Reported
 Affiliation Phone: Not Reported

A-1 AUTO TECH INC. 89 PIONEER WAY UNIT D, MOUNTAIN VIEW, CA, 94041			S121753273
▲ P97	SE 1/10 - 1/3	(580 ft. / 0.11 mi.)	Local Lists of Hazardous waste / Contaminated Sites Other Ascertainable Records
	22 ft. Higher Elevation	99 ft. Above Sea Level	

Worksheet:

CERS HAZ WASTE: Local Lists of Hazardous waste / Contaminated Sites

Site ID: 2271
 CERS ID: 10356250
 CERS Description: Hazardous Waste Generator

Violations:

Site ID: 2271
 Site Name: A-1 Auto Tech Inc.
 Violation Date: 07-28-2016
 Citation: 40 CFR 1 265.31 - U.S. Code of Federal Regulations, Title 40, Chapter 1, Section(s) 265.31
 Violation Description: Failure to maintain and operate the facility to minimize the possibility of a fire, explosion, or any unplanned sudden or non-sudden release of hazardous waste or hazardous waste constituents to air, soil, or surface water which could threaten human health or the environment.

Violation Notes: Returned to compliance on 08/16/2016. Observed free liquids in secondary containment area for used oil. Keep area dry and clean up spills when they occur.

Violation Division: Santa Clara County Environmental Health
 Violation Program: HW
 Violation Source: CERS

Site ID: 2271
 Site Name: A-1 Auto Tech Inc.
 Violation Date: 06-11-2015
 Citation: HSC 6.95 25508.1(a)-(e) - California Health and Safety Code, Chapter 6.95, Section(s) 25508.1(a)-(e)

MAP FINDINGS

A-1 AUTO TECH INC., 89 PIONEER WAY UNIT D, MOUNTAIN VIEW, CA 94041 (Continued)

Violation Description:	Failure to electronically update business plan within 30 days of any one of the following events: A 100 percent or more increase in the quantity of a previously disclosed material. Any handling of a previously undisclosed hazardous materials at or above reportable quantities. A change of business address, business ownership, or business name.
Violation Notes:	Returned to compliance on 07/09/2015.
Violation Division:	Mountain View Fire Department
Violation Program:	HMRRP
Violation Source:	CERS

Evaluation:

Eval General Type:	Compliance Evaluation Inspection
Eval Date:	06-11-2015
Violations Found:	Yes
Eval Type:	Routine done by local agency
Eval Notes:	Not Reported
Eval Division:	Mountain View Fire Department
Eval Program:	HMRRP
Eval Source:	CERS

Eval General Type:	Compliance Evaluation Inspection
Eval Date:	07-02-2018
Violations Found:	No
Eval Type:	Routine done by local agency
Eval Notes:	No Violations
Eval Division:	Mountain View Fire Department
Eval Program:	HMRRP
Eval Source:	CERS

Eval General Type:	Compliance Evaluation Inspection
Eval Date:	07-28-2016
Violations Found:	Yes
Eval Type:	Routine done by local agency
Eval Notes:	Make sure to update hazardous waste label detail information as they are beginning to be illegible.
Eval Division:	Santa Clara County Environmental Health
Eval Program:	HW
Eval Source:	CERS

Affiliation:

Affiliation Type Desc:	CUPA District
Entity Name:	Santa Clara County Environmental Health
Entity Title:	Not Reported
Affiliation Address:	1555 Berger Drive, Suite 300
Affiliation City:	San Jose
Affiliation State:	CA
Affiliation Country:	Not Reported
Affiliation Zip:	95112-2716
Affiliation Phone:	(408) 918-3400
Affiliation Type Desc:	Document Preparer
Entity Name:	Angela Edelman
Entity Title:	Not Reported

MAP FINDINGS

A-1 AUTO TECH INC., 89 PIONEER WAY UNIT D, MOUNTAIN VIEW, CA 94041 (Continued)

Affiliation Address:	Not Reported
Affiliation City:	Not Reported
Affiliation State:	Not Reported
Affiliation Country:	Not Reported
Affiliation Zip:	Not Reported
Affiliation Phone:	Not Reported
Affiliation Type Desc:	Environmental Contact
Entity Name:	Frank Edelman
Entity Title:	Not Reported
Affiliation Address:	89 Pioneer Way
Affiliation City:	Mountain View
Affiliation State:	CA
Affiliation Country:	Not Reported
Affiliation Zip:	94041
Affiliation Phone:	(650) 964-7844
Affiliation Type Desc:	Facility Mailing Address
Entity Name:	Mailing Address
Entity Title:	Not Reported
Affiliation Address:	89 Pioneer Way
Affiliation City:	Mountain View
Affiliation State:	CA
Affiliation Country:	Not Reported
Affiliation Zip:	94041
Affiliation Phone:	Not Reported
Affiliation Type Desc:	Identification Signer
Entity Name:	Frank Edelman
Entity Title:	President
Affiliation Address:	Not Reported
Affiliation City:	Not Reported
Affiliation State:	Not Reported
Affiliation Country:	Not Reported
Affiliation Zip:	Not Reported
Affiliation Phone:	Not Reported
Affiliation Type Desc:	Legal Owner
Entity Name:	Frank Edelman
Entity Title:	Not Reported
Affiliation Address:	89 Pioneer Way
Affiliation City:	Mountain View
Affiliation State:	CA
Affiliation Country:	United States
Affiliation Zip:	94041
Affiliation Phone:	(650) 361-8604
Affiliation Type Desc:	Operator
Entity Name:	Frank Edelman
Entity Title:	Not Reported
Affiliation Address:	Not Reported
Affiliation City:	Not Reported

MAP FINDINGS

A-1 AUTO TECH INC., 89 PIONEER WAY UNIT D, MOUNTAIN VIEW, CA 94041 (Continued)

Affiliation State:	Not Reported
Affiliation Country:	Not Reported
Affiliation Zip:	Not Reported
Affiliation Phone:	(650) 964-7844
Affiliation Type Desc:	Parent Corporation
Entity Name:	A-1 Auto Tech Inc.
Entity Title:	Not Reported
Affiliation Address:	Not Reported
Affiliation City:	Not Reported
Affiliation State:	Not Reported
Affiliation Country:	Not Reported
Affiliation Zip:	Not Reported
Affiliation Phone:	Not Reported
Affiliation Type Desc:	Property Owner
Entity Name:	Edelman & Edelman Properties LLC
Entity Title:	Not Reported
Affiliation Address:	89 Pioneer way
Affiliation City:	Mountain View
Affiliation State:	CA
Affiliation Country:	United States
Affiliation Zip:	94041
Affiliation Phone:	(650) 964-7844

CERS TANKS: Other Ascertainable Records

Site ID:	2271
CERS ID:	10356250
CERS Description:	Chemical Storage Facilities

Violations:

Site ID:	2271
Site Name:	A-1 Auto Tech Inc.
Violation Date:	07-28-2016
Citation:	40 CFR 1 265.31 - U.S. Code of Federal Regulations, Title 40, Chapter 1, Section(s) 265.31
Violation Description:	Failure to maintain and operate the facility to minimize the possibility of a fire, explosion, or any unplanned sudden or non-sudden release of hazardous waste or hazardous waste constituents to air, soil, or surface water which could threaten human health or the environment.
Violation Notes:	Returned to compliance on 08/16/2016. Observed free liquids in secondary containment area for used oil. Keep area dry and clean up spills when they occur.
Violation Division:	Santa Clara County Environmental Health
Violation Program:	HW
Violation Source:	CERS
Site ID:	2271
Site Name:	A-1 Auto Tech Inc.
Violation Date:	06-11-2015
Citation:	HSC 6.95 25508.1(a)-(e) - California Health and Safety Code, Chapter 6.95, Section(s) 25508.1(a)-(e)
Violation Description:	Failure to electronically update business plan within 30 days of any one of the following events: A 100 percent or more increase in the quantity of a previously disclosed material. Any handling of a previously undisclosed hazardous materials at or above reportable quantities. A change of business address, business ownership, or business name.

MAP FINDINGS

A-1 AUTO TECH INC., 89 PIONEER WAY UNIT D, MOUNTAIN VIEW, CA 94041 (Continued)

Violation Notes:	Returned to compliance on 07/09/2015.
Violation Division:	Mountain View Fire Department
Violation Program:	HMRRP
Violation Source:	CERS

Evaluation:

Eval General Type:	Compliance Evaluation Inspection
Eval Date:	06-11-2015
Violations Found:	Yes
Eval Type:	Routine done by local agency
Eval Notes:	Not Reported
Eval Division:	Mountain View Fire Department
Eval Program:	HMRRP
Eval Source:	CERS

Eval General Type:	Compliance Evaluation Inspection
Eval Date:	07-02-2018
Violations Found:	No
Eval Type:	Routine done by local agency
Eval Notes:	No Violations
Eval Division:	Mountain View Fire Department
Eval Program:	HMRRP
Eval Source:	CERS

Eval General Type:	Compliance Evaluation Inspection
Eval Date:	07-28-2016
Violations Found:	Yes
Eval Type:	Routine done by local agency
Eval Notes:	Make sure to update hazardous waste label detail information as they are beginning to be illegible.
Eval Division:	Santa Clara County Environmental Health
Eval Program:	HW
Eval Source:	CERS

Affiliation:

Affiliation Type Desc:	CUPA District
Entity Name:	Santa Clara County Environmental Health
Entity Title:	Not Reported
Affiliation Address:	1555 Berger Drive, Suite 300
Affiliation City:	San Jose
Affiliation State:	CA
Affiliation Country:	Not Reported
Affiliation Zip:	95112-2716
Affiliation Phone:	(408) 918-3400

Affiliation Type Desc:	Document Preparer
Entity Name:	Angela Edelman
Entity Title:	Not Reported
Affiliation Address:	Not Reported
Affiliation City:	Not Reported
Affiliation State:	Not Reported

MAP FINDINGS

A-1 AUTO TECH INC., 89 PIONEER WAY UNIT D, MOUNTAIN VIEW, CA 94041 (Continued)

Affiliation Country:	Not Reported
Affiliation Zip:	Not Reported
Affiliation Phone:	Not Reported
Affiliation Type Desc:	Environmental Contact
Entity Name:	Frank Edelman
Entity Title:	Not Reported
Affiliation Address:	89 Pioneer Way
Affiliation City:	Mountain View
Affiliation State:	CA
Affiliation Country:	Not Reported
Affiliation Zip:	94041
Affiliation Phone:	(650) 964-7844
Affiliation Type Desc:	Facility Mailing Address
Entity Name:	Mailing Address
Entity Title:	Not Reported
Affiliation Address:	89 Pioneer Way
Affiliation City:	Mountain View
Affiliation State:	CA
Affiliation Country:	Not Reported
Affiliation Zip:	94041
Affiliation Phone:	Not Reported
Affiliation Type Desc:	Identification Signer
Entity Name:	Frank Edelman
Entity Title:	President
Affiliation Address:	Not Reported
Affiliation City:	Not Reported
Affiliation State:	Not Reported
Affiliation Country:	Not Reported
Affiliation Zip:	Not Reported
Affiliation Phone:	Not Reported
Affiliation Type Desc:	Legal Owner
Entity Name:	Frank Edelman
Entity Title:	Not Reported
Affiliation Address:	89 Pioneer Way
Affiliation City:	Mountain View
Affiliation State:	CA
Affiliation Country:	United States
Affiliation Zip:	94041
Affiliation Phone:	(650) 361-8604
Affiliation Type Desc:	Operator
Entity Name:	Frank Edelman
Entity Title:	Not Reported
Affiliation Address:	Not Reported
Affiliation City:	Not Reported
Affiliation State:	Not Reported
Affiliation Country:	Not Reported
Affiliation Zip:	Not Reported

MAP FINDINGS

A-1 AUTO TECH INC., 89 PIONEER WAY UNIT D, MOUNTAIN VIEW, CA 94041 (Continued)

Affiliation Phone: (650) 964-7844

Affiliation Type Desc: Parent Corporation

Entity Name: A-1 Auto Tech Inc.

Entity Title: Not Reported

Affiliation Address: Not Reported

Affiliation City: Not Reported

Affiliation State: Not Reported

Affiliation Country: Not Reported

Affiliation Zip: Not Reported

Affiliation Phone: Not Reported

Affiliation Type Desc: Property Owner

Entity Name: Edelman & Edelman Properties LLC

Entity Title: Not Reported

Affiliation Address: 89 Pioneer way

Affiliation City: Mountain View

Affiliation State: CA

Affiliation Country: United States

Affiliation Zip: 94041

Affiliation Phone: (650) 964-7844

YARNELL'S SERVICE CENTER, INC. 81 PIONEER WAY, MOUNTAIN VIEW, CA, 94041			S121750068
▲ P98	SE 1/10 - 1/3	(580 ft. / 0.11 mi.)	Local Lists of Hazardous waste / Contaminated Sites Other Ascertainable Records
	22 ft. Higher Elevation	99 ft. Above Sea Level	

Worksheet:

CERS HAZ WASTE: Local Lists of Hazardous waste / Contaminated Sites

Site ID: 172550

CERS ID: 10355839

CERS Description: Hazardous Waste Generator

Violations:

Site ID: 172550

Site Name: Yarnell's Service Center, Inc.

Violation Date: 10-24-2017

Citation: HSC 6.95 25508(a)(1) - California Health and Safety Code, Chapter 6.95, Section(s) 25508(a)(1)

Violation Description: Failure to complete and electronically submit hazardous material inventory information for all reportable hazardous materials on site at or above reportable quantities.

Violation Notes: Returned to compliance on 12/05/2017. Add paper oil filters to chemical inventory.

Violation Division: Mountain View Fire Department

Violation Program: HMRRP

Violation Source: CERS

Evaluation:

Eval General Type: Compliance Evaluation Inspection

MAP FINDINGS

YARNELL'S SERVICE CENTER, INC., 81 PIONEER WAY, MOUNTAIN VIEW, CA 94041 (Continued)

Eval Date:	03-09-2015
Violations Found:	No
Eval Type:	Routine done by local agency
Eval Notes:	Not Reported
Eval Division:	Mountain View Fire Department
Eval Program:	HMRRP
Eval Source:	CERS
Eval General Type:	Compliance Evaluation Inspection
Eval Date:	07-28-2016
Violations Found:	No
Eval Type:	Routine done by local agency
Eval Notes:	Onsite for routine inspection, noted the following: -Storage containers are in good condition -Manifests available for review -Emergency Information updated by completion of poster today -Labels provided for updating hazardous waste oil containers and waste coolant plastic large container -Facility handles over 300+ gallons of hazardous waste per month and will remain a large quantity generator facility Questions regarding this report, please contact Jeffrey M. Higbee at 408-918-4785.
Eval Division:	Santa Clara County Environmental Health
Eval Program:	HW
Eval Source:	CERS
Eval General Type:	Compliance Evaluation Inspection
Eval Date:	10-24-2017
Violations Found:	Yes
Eval Type:	Routine done by local agency
Eval Notes:	Not Reported
Eval Division:	Mountain View Fire Department
Eval Program:	HMRRP
Eval Source:	CERS
Eval General Type:	Other/Unknown
Eval Date:	12-05-2017
Violations Found:	No
Eval Type:	Other, not routine, done by local agency
Eval Notes:	Not Reported
Eval Division:	Mountain View Fire Department
Eval Program:	HMRRP
Eval Source:	CERS

Coordinates:

Site ID:	172550
Facility Name:	Yarnell's Service Center, Inc.
Env Int Type Code:	HWG
Program ID:	10355839
Coord Name:	Not Reported
Ref Point Type Desc:	Center of a facility or station.
Latitude:	37.389290
Longitude:	-122.066040

Affiliation:

Affiliation Type Desc:	CUPA District
Entity Name:	Santa Clara County Environmental Health

MAP FINDINGS

YARNELL'S SERVICE CENTER, INC., 81 PIONEER WAY, MOUNTAIN VIEW, CA 94041 (Continued)

Entity Title: Not Reported
 Affiliation Address: 1555 Berger Drive, Suite 300
 Affiliation City: San Jose
 Affiliation State: CA
 Affiliation Country: Not Reported
 Affiliation Zip: 95112-2716
 Affiliation Phone: (408) 918-3400

Affiliation Type Desc: Document Preparer
 Entity Name: Ed Yarnell
 Entity Title: Not Reported
 Affiliation Address: Not Reported
 Affiliation City: Not Reported
 Affiliation State: Not Reported
 Affiliation Country: Not Reported
 Affiliation Zip: Not Reported
 Affiliation Phone: Not Reported

Affiliation Type Desc: Environmental Contact
 Entity Name: Ed Yarnell
 Entity Title: Not Reported
 Affiliation Address: 81 Pioneer Way
 Affiliation City: Mountain View
 Affiliation State: CA
 Affiliation Country: Not Reported
 Affiliation Zip: 94041
 Affiliation Phone: (408) 396-0570

Affiliation Type Desc: Facility Mailing Address
 Entity Name: Mailing Address
 Entity Title: Not Reported
 Affiliation Address: 81 Pioneer Way
 Affiliation City: Mountain View
 Affiliation State: CA
 Affiliation Country: Not Reported
 Affiliation Zip: 94041
 Affiliation Phone: Not Reported

Affiliation Type Desc: Identification Signer
 Entity Name: Ed Yarnell
 Entity Title: President
 Affiliation Address: Not Reported
 Affiliation City: Not Reported
 Affiliation State: Not Reported
 Affiliation Country: Not Reported
 Affiliation Zip: Not Reported
 Affiliation Phone: Not Reported

Affiliation Type Desc: Legal Owner
 Entity Name: Ed Yarnell
 Entity Title: Not Reported
 Affiliation Address: 81 Pioneer Way

MAP FINDINGS

YARNELL'S SERVICE CENTER, INC., 81 PIONEER WAY, MOUNTAIN VIEW, CA 94041 (Continued)

Affiliation City: Mountain View
 Affiliation State: CA
 Affiliation Country: United States
 Affiliation Zip: 94041
 Affiliation Phone: (408) 396-0570

Affiliation Type Desc: Operator
 Entity Name: Ed Yarnell
 Entity Title: Not Reported
 Affiliation Address: Not Reported
 Affiliation City: Not Reported
 Affiliation State: Not Reported
 Affiliation Country: Not Reported
 Affiliation Zip: Not Reported
 Affiliation Phone: (650) 969-9018

Affiliation Type Desc: Parent Corporation
 Entity Name: Yarnell's Service Center, Inc.
 Entity Title: Not Reported
 Affiliation Address: Not Reported
 Affiliation City: Not Reported
 Affiliation State: Not Reported
 Affiliation Country: Not Reported
 Affiliation Zip: Not Reported
 Affiliation Phone: Not Reported

Affiliation Type Desc: Property Owner
 Entity Name: Barbara Yarnell
 Entity Title: Not Reported
 Affiliation Address: Not Reported
 Affiliation City: Not Reported
 Affiliation State: Not Reported
 Affiliation Country: United States
 Affiliation Zip: Not Reported
 Affiliation Phone: (650) 969-9018

CERS TANKS: Other Ascertainable Records

Site ID: 172550
 CERS ID: 10355839
 CERS Description: Chemical Storage Facilities

Violations:

Site ID: 172550
 Site Name: Yarnell's Service Center, Inc.
 Violation Date: 10-24-2017
 Citation: HSC 6.95 25508(a)(1) - California Health and Safety Code, Chapter 6.95, Section(s) 25508(a)(1)
 Violation Description: Failure to complete and electronically submit hazardous material inventory information for all reportable hazardous materials on site at or above reportable quantities.
 Violation Notes: Returned to compliance on 12/05/2017. Add paper oil filters to chemical inventory.
 Violation Division: Mountain View Fire Department
 Violation Program: HMRRP

MAP FINDINGS

YARNELL'S SERVICE CENTER, INC., 81 PIONEER WAY, MOUNTAIN VIEW, CA 94041 (Continued)

Violation Source: CERS

Evaluation:

Eval General Type: Compliance Evaluation Inspection

Eval Date: 03-09-2015

Violations Found: No

Eval Type: Routine done by local agency

Eval Notes: Not Reported

Eval Division: Mountain View Fire Department

Eval Program: HMRRP

Eval Source: CERS

Eval General Type: Compliance Evaluation Inspection

Eval Date: 07-28-2016

Violations Found: No

Eval Type: Routine done by local agency

Eval Notes: Onsite for routine inspection, noted the following: -Storage containers are in good condition -Manifests available for review -Emergency Information updated by completion of poster today -Labels provided for updating hazardous waste oil containers and waste coolant plastic large container -Facility handles over 300+ gallons of hazardous waste per month and will remain a large quantity generator facility Questions regarding this report, please contact Jeffrey M. Higbee at 408-918-4785.

Eval Division: Santa Clara County Environmental Health

Eval Program: HW

Eval Source: CERS

Eval General Type: Compliance Evaluation Inspection

Eval Date: 10-24-2017

Violations Found: Yes

Eval Type: Routine done by local agency

Eval Notes: Not Reported

Eval Division: Mountain View Fire Department

Eval Program: HMRRP

Eval Source: CERS

Eval General Type: Other/Unknown

Eval Date: 12-05-2017

Violations Found: No

Eval Type: Other, not routine, done by local agency

Eval Notes: Not Reported

Eval Division: Mountain View Fire Department

Eval Program: HMRRP

Eval Source: CERS

Coordinates:

Site ID: 172550

Facility Name: Yarnell's Service Center, Inc.

Env Int Type Code: HWG

Program ID: 10355839

Coord Name: Not Reported

Ref Point Type Desc: Center of a facility or station.

Latitude: 37.389290

Longitude: -122.066040

MAP FINDINGS

YARNELL'S SERVICE CENTER, INC., 81 PIONEER WAY, MOUNTAIN VIEW, CA 94041 (Continued)

Affiliation:

Affiliation Type Desc: CUPA District
 Entity Name: Santa Clara County Environmental Health
 Entity Title: Not Reported
 Affiliation Address: 1555 Berger Drive, Suite 300
 Affiliation City: San Jose
 Affiliation State: CA
 Affiliation Country: Not Reported
 Affiliation Zip: 95112-2716
 Affiliation Phone: (408) 918-3400

Affiliation Type Desc: Document Preparer
 Entity Name: Ed Yarnell
 Entity Title: Not Reported
 Affiliation Address: Not Reported
 Affiliation City: Not Reported
 Affiliation State: Not Reported
 Affiliation Country: Not Reported
 Affiliation Zip: Not Reported
 Affiliation Phone: Not Reported

Affiliation Type Desc: Environmental Contact
 Entity Name: Ed Yarnell
 Entity Title: Not Reported
 Affiliation Address: 81 Pioneer Way
 Affiliation City: Mountain View
 Affiliation State: CA
 Affiliation Country: Not Reported
 Affiliation Zip: 94041
 Affiliation Phone: (408) 396-0570

Affiliation Type Desc: Facility Mailing Address
 Entity Name: Mailing Address
 Entity Title: Not Reported
 Affiliation Address: 81 Pioneer Way
 Affiliation City: Mountain View
 Affiliation State: CA
 Affiliation Country: Not Reported
 Affiliation Zip: 94041
 Affiliation Phone: Not Reported

Affiliation Type Desc: Identification Signer
 Entity Name: Ed Yarnell
 Entity Title: President
 Affiliation Address: Not Reported
 Affiliation City: Not Reported
 Affiliation State: Not Reported
 Affiliation Country: Not Reported
 Affiliation Zip: Not Reported
 Affiliation Phone: Not Reported

MAP FINDINGS

YARNELL'S SERVICE CENTER, INC., 81 PIONEER WAY, MOUNTAIN VIEW, CA 94041 (Continued)

Affiliation Type Desc: Legal Owner
 Entity Name: Ed Yarnell
 Entity Title: Not Reported
 Affiliation Address: 81 Pioneer Way
 Affiliation City: Mountain View
 Affiliation State: CA
 Affiliation Country: United States
 Affiliation Zip: 94041
 Affiliation Phone: (408) 396-0570

Affiliation Type Desc: Operator
 Entity Name: Ed Yarnell
 Entity Title: Not Reported
 Affiliation Address: Not Reported
 Affiliation City: Not Reported
 Affiliation State: Not Reported
 Affiliation Country: Not Reported
 Affiliation Zip: Not Reported
 Affiliation Phone: (650) 969-9018

Affiliation Type Desc: Parent Corporation
 Entity Name: Yarnell's Service Center, Inc.
 Entity Title: Not Reported
 Affiliation Address: Not Reported
 Affiliation City: Not Reported
 Affiliation State: Not Reported
 Affiliation Country: Not Reported
 Affiliation Zip: Not Reported
 Affiliation Phone: Not Reported

Affiliation Type Desc: Property Owner
 Entity Name: Barbara Yarnell
 Entity Title: Not Reported
 Affiliation Address: Not Reported
 Affiliation City: Not Reported
 Affiliation State: Not Reported
 Affiliation Country: United States
 Affiliation Zip: Not Reported
 Affiliation Phone: (650) 969-9018

MERCEDES SERVICE OF MOUNTAIN VIEW 117 EVELYN AVENUE EAST, MOUNTAIN VIEW, CA, 94041			S121743273
▲ P99	ESE 1/10 - 1/3	(592 ft. / 0.112 mi.)	Local Lists of Hazardous waste / Contaminated Sites Other Ascertainable Records
	20 ft. Higher Elevation	97 ft. Above Sea Level	

Worksheet:

CERS HAZ WASTE: Local Lists of Hazardous waste / Contaminated Sites

Site ID: 134284

MAP FINDINGS

MERCEDES SERVICE OF MOUNTAIN VIEW, 117 EVELYN AVENUE EAST, MOUNTAIN VIEW, CA 94041 (Continued)

CERS ID: 10469053
CERS Description: Hazardous Waste Generator

Violations:

Site ID: 134284
Site Name: Mercedes Service of Mountain View
Violation Date: 11-04-2014
Citation: HSC 6.95 25508.1(a)-(e) - California Health and Safety Code, Chapter 6.95, Section(s) 25508.1(a)-(e)
Violation Description: Failure to electronically update business plan within 30 days of any one of the following events: A 100 percent or more increase in the quantity of a previously disclosed material. Any handling of a previously undisclosed hazardous materials at or above reportable quantities. A change of business address, business ownership, or business name.
Violation Notes: Returned to compliance on 11/20/2014.
Violation Division: Mountain View Fire Department
Violation Program: HMRRP
Violation Source: CERS

Site ID: 134284
Site Name: Mercedes Service of Mountain View
Violation Date: 05-31-2017
Citation: HSC 6.95 25508(a)(1) - California Health and Safety Code, Chapter 6.95, Section(s) 25508(a)(1)
Violation Description: Failure to complete and electronically submit a business plan when storing/handling a hazardous material at or above reportable quantities.
Violation Notes: Returned to compliance on 06/20/2017. Location: Drum of synthetic oil should be added to inventory and refrigerate.
Violation Division: Mountain View Fire Department
Violation Program: HMRRP
Violation Source: CERS

Site ID: 134284
Site Name: Mercedes Service of Mountain View
Violation Date: 06-15-2016
Citation: 40 CFR 1 265.31 - U.S. Code of Federal Regulations, Title 40, Chapter 1, Section(s) 265.31
Violation Description: Failure to maintain and operate the facility to minimize the possibility of a fire, explosion, or any unplanned sudden or non-sudden release of hazardous waste or hazardous waste constituents to air, soil, or surface water which could threaten human health or the environment.
Violation Notes: Waste oil in bucket inside secondary containmnet and oil outside primary in secondary containment. Please clean-up spills when they occur and maintain shop hazardous wastes to prevent a release to the environment by storing wastes only in primary containment areas.
Violation Division: Santa Clara County Environmental Health
Violation Program: HW
Violation Source: CERS

Site ID: 134284
Site Name: Mercedes Service of Mountain View
Violation Date: 06-15-2016
Citation: 22 CCR 12 66262.12 - California Code of Regulations, Title 22, Chapter 12, Section(s) 66262.12
Violation Description: Failure to obtain an Identification Number prior to treating, storing, disposing of, transporting or offering for transportation any hazardous waste.
Violation Notes: EPA ID is inactive; contact CAL EPA/DTSC at 800-618-6942 to renew.
Violation Division: Santa Clara County Environmental Health
Violation Program: HW
Violation Source: CERS

Site ID: 134284

MAP FINDINGS

MERCEDES SERVICE OF MOUNTAIN VIEW, 117 EVELYN AVENUE EAST, MOUNTAIN VIEW, CA 94041 (Continued)

Site Name: Mercedes Service of Mountain View
 Violation Date: 10-21-2014
 Citation: HSC 6.95 25508(a)(1) - California Health and Safety Code, Chapter 6.95, Section(s) 25508(a)(1)
 Violation Description: Failure to complete and electronically submit a site map with all required content.
 Violation Notes: Returned to compliance on 11/04/2014.
 Violation Division: Mountain View Fire Department
 Violation Program: HMRRP
 Violation Source: CERS

 Site ID: 134284
 Site Name: Mercedes Service of Mountain View
 Violation Date: 10-21-2014
 Citation: HSC 6.95 25508.1(a)-(e) - California Health and Safety Code, Chapter 6.95, Section(s) 25508.1(a)-(e)
 Violation Description: Failure to electronically update business plan within 30 days of any one of the following events: A 100 percent or more increase in the quantity of a previously disclosed material. Any handling of a previously undisclosed hazardous materials at or above reportable quantities. A change of business address, business ownership, or business name.
 Violation Notes: Returned to compliance on 11/20/2014.
 Violation Division: Mountain View Fire Department
 Violation Program: HMRRP
 Violation Source: CERS

Evaluation:

Eval General Type: Other/Unknown
 Eval Date: 03-05-2014
 Violations Found: No
 Eval Type: Other, not routine, done by local agency
 Eval Notes: Not Reported
 Eval Division: Mountain View Fire Department
 Eval Program: HMRRP
 Eval Source: CERS

 Eval General Type: Compliance Evaluation Inspection
 Eval Date: 05-31-2017
 Violations Found: Yes
 Eval Type: Routine done by local agency
 Eval Notes: Not Reported
 Eval Division: Mountain View Fire Department
 Eval Program: HMRRP
 Eval Source: CERS

 Eval General Type: Compliance Evaluation Inspection
 Eval Date: 06-15-2016
 Violations Found: Yes
 Eval Type: Routine done by local agency
 Eval Notes: Not Reported
 Eval Division: Santa Clara County Environmental Health
 Eval Program: HW
 Eval Source: CERS

 Eval General Type: Other/Unknown
 Eval Date: 06-20-2017

MAP FINDINGS

MERCEDES SERVICE OF MOUNTAIN VIEW, 117 EVELYN AVENUE EAST, MOUNTAIN VIEW, CA 94041 (Continued)

Violations Found:	No
Eval Type:	Other, not routine, done by local agency
Eval Notes:	All violations corrected.
Eval Division:	Mountain View Fire Department
Eval Program:	HMRRP
Eval Source:	CERS
Eval General Type:	Compliance Evaluation Inspection
Eval Date:	10-21-2014
Violations Found:	Yes
Eval Type:	Routine done by local agency
Eval Notes:	Not Reported
Eval Division:	Mountain View Fire Department
Eval Program:	HMRRP
Eval Source:	CERS
Eval General Type:	Other/Unknown
Eval Date:	11-04-2014
Violations Found:	Yes
Eval Type:	Other, not routine, done by local agency
Eval Notes:	Not Reported
Eval Division:	Mountain View Fire Department
Eval Program:	HMRRP
Eval Source:	CERS
Eval General Type:	Other/Unknown
Eval Date:	11-20-2014
Violations Found:	No
Eval Type:	Other, not routine, done by local agency
Eval Notes:	Not Reported
Eval Division:	Mountain View Fire Department
Eval Program:	HMRRP
Eval Source:	CERS

Affiliation:

Affiliation Type Desc:	CUPA District
Entity Name:	Santa Clara County Environmental Health
Entity Title:	Not Reported
Affiliation Address:	1555 Berger Drive, Suite 300
Affiliation City:	San Jose
Affiliation State:	CA
Affiliation Country:	Not Reported
Affiliation Zip:	95112-2716
Affiliation Phone:	(408) 918-3400
Affiliation Type Desc:	Document Preparer
Entity Name:	Ming Lin
Entity Title:	Not Reported
Affiliation Address:	Not Reported
Affiliation City:	Not Reported
Affiliation State:	Not Reported

MAP FINDINGS

MERCEDES SERVICE OF MOUNTAIN VIEW, 117 EVELYN AVENUE EAST, MOUNTAIN VIEW, CA 94041 (Continued)

Affiliation Country:	Not Reported
Affiliation Zip:	Not Reported
Affiliation Phone:	Not Reported
Affiliation Type Desc:	Environmental Contact
Entity Name:	Ming Lin
Entity Title:	Not Reported
Affiliation Address:	117 E. Evelyn Avenue
Affiliation City:	Mountain View
Affiliation State:	CA
Affiliation Country:	Not Reported
Affiliation Zip:	94041
Affiliation Phone:	(650) 210-8168
Affiliation Type Desc:	Facility Mailing Address
Entity Name:	Mailing Address
Entity Title:	Not Reported
Affiliation Address:	117 E. Evelyn Avenue
Affiliation City:	Mountain View
Affiliation State:	CA
Affiliation Country:	Not Reported
Affiliation Zip:	94041
Affiliation Phone:	Not Reported
Affiliation Type Desc:	Identification Signer
Entity Name:	Ming Lin
Entity Title:	Owner
Affiliation Address:	Not Reported
Affiliation City:	Not Reported
Affiliation State:	Not Reported
Affiliation Country:	Not Reported
Affiliation Zip:	Not Reported
Affiliation Phone:	Not Reported
Affiliation Type Desc:	Legal Owner
Entity Name:	Ming Lin
Entity Title:	Not Reported
Affiliation Address:	323 Warner Avenue
Affiliation City:	Hayward
Affiliation State:	CA
Affiliation Country:	United States
Affiliation Zip:	94544
Affiliation Phone:	(408) 648-3599
Affiliation Type Desc:	Operator
Entity Name:	Ming Lin
Entity Title:	Not Reported
Affiliation Address:	Not Reported
Affiliation City:	Not Reported
Affiliation State:	Not Reported
Affiliation Country:	Not Reported
Affiliation Zip:	Not Reported

MAP FINDINGS

MERCEDES SERVICE OF MOUNTAIN VIEW, 117 EVELYN AVENUE EAST, MOUNTAIN VIEW, CA 94041 (Continued)

Affiliation Phone: (408) 648-3599
 Affiliation Type Desc: Parent Corporation
 Entity Name: Mercedes Service of Mountain View
 Entity Title: Not Reported
 Affiliation Address: Not Reported
 Affiliation City: Not Reported
 Affiliation State: Not Reported
 Affiliation Country: Not Reported
 Affiliation Zip: Not Reported
 Affiliation Phone: Not Reported
 Affiliation Type Desc: Property Owner
 Entity Name: Hua Liao (Joe)
 Entity Title: Not Reported
 Affiliation Address: 117 E. Evelyn Avenue
 Affiliation City: Mountain View
 Affiliation State: CA
 Affiliation Country: United States
 Affiliation Zip: 94041
 Affiliation Phone: (650) 625-8080

CERS TANKS: Other Ascertainable Records

Site ID: 134284
 CERS ID: 10469053
 CERS Description: Chemical Storage Facilities

Violations:

Site ID: 134284
 Site Name: Mercedes Service of Mountain View
 Violation Date: 11-04-2014
 Citation: HSC 6.95 25508.1(a)-(e) - California Health and Safety Code, Chapter 6.95, Section(s) 25508.1(a)-(e)
 Violation Description: Failure to electronically update business plan within 30 days of any one of the following events: A 100 percent or more increase in the quantity of a previously disclosed material. Any handling of a previously undisclosed hazardous materials at or above reportable quantities. A change of business address, business ownership, or business name.
 Violation Notes: Returned to compliance on 11/20/2014.
 Violation Division: Mountain View Fire Department
 Violation Program: HMRRP
 Violation Source: CERS
 Site ID: 134284
 Site Name: Mercedes Service of Mountain View
 Violation Date: 05-31-2017
 Citation: HSC 6.95 25508(a)(1) - California Health and Safety Code, Chapter 6.95, Section(s) 25508(a)(1)
 Violation Description: Failure to complete and electronically submit a business plan when storing/handling a hazardous material at or above reportable quantities.
 Violation Notes: Returned to compliance on 06/20/2017. Location: Drum of synthetic oil should be added to inventory and refrigerate.
 Violation Division: Mountain View Fire Department
 Violation Program: HMRRP
 Violation Source: CERS

MAP FINDINGS

MERCEDES SERVICE OF MOUNTAIN VIEW, 117 EVELYN AVENUE EAST, MOUNTAIN VIEW, CA 94041 (Continued)

Site ID:	134284
Site Name:	Mercedes Service of Mountain View
Violation Date:	06-15-2016
Citation:	40 CFR 1 265.31 - U.S. Code of Federal Regulations, Title 40, Chapter 1, Section(s) 265.31
Violation Description:	Failure to maintain and operate the facility to minimize the possibility of a fire, explosion, or any unplanned sudden or non-sudden release of hazardous waste or hazardous waste constituents to air, soil, or surface water which could threaten human health or the environment.
Violation Notes:	Waste oil in bucket inside secondary containmnet and oil outside primary in secondary containment. Please clean-up spills when they occur and maintain shop hazardous wastes to prevent a release to the environment by storing wastes only in primary containment areas.
Violation Division:	Santa Clara County Environmental Health
Violation Program:	HW
Violation Source:	CERS
Site ID:	134284
Site Name:	Mercedes Service of Mountain View
Violation Date:	06-15-2016
Citation:	22 CCR 12 66262.12 - California Code of Regulations, Title 22, Chapter 12, Section(s) 66262.12
Violation Description:	Failure to obtain an Identification Number prior to treating, storing, disposing of, transporting or offering for transportation any hazardous waste.
Violation Notes:	EPA ID is inactive; contact CAL EPA/DTSC at 800-618-6942 to renew.
Violation Division:	Santa Clara County Environmental Health
Violation Program:	HW
Violation Source:	CERS
Site ID:	134284
Site Name:	Mercedes Service of Mountain View
Violation Date:	10-21-2014
Citation:	HSC 6.95 25508(a)(1) - California Health and Safety Code, Chapter 6.95, Section(s) 25508(a)(1)
Violation Description:	Failure to complete and electronically submit a site map with all required content.
Violation Notes:	Returned to compliance on 11/04/2014.
Violation Division:	Mountain View Fire Department
Violation Program:	HMRRP
Violation Source:	CERS
Site ID:	134284
Site Name:	Mercedes Service of Mountain View
Violation Date:	10-21-2014
Citation:	HSC 6.95 25508.1(a)-(e) - California Health and Safety Code, Chapter 6.95, Section(s) 25508.1(a)-(e)
Violation Description:	Failure to electronically update business plan within 30 days of any one of the following events: A 100 percent or more increase in the quantity of a previously disclosed material. Any handling of a previously undisclosed hazardous materials at or above reportable quantities. A change of business address, business ownership, or business name.
Violation Notes:	Returned to compliance on 11/20/2014.
Violation Division:	Mountain View Fire Department
Violation Program:	HMRRP
Violation Source:	CERS

Evaluation:

Eval General Type:	Other/Unknown
Eval Date:	03-05-2014
Violations Found:	No
Eval Type:	Other, not routine, done by local agency
Eval Notes:	Not Reported

MAP FINDINGS

MERCEDES SERVICE OF MOUNTAIN VIEW, 117 EVELYN AVENUE EAST, MOUNTAIN VIEW, CA 94041 (Continued)

Eval Division:	Mountain View Fire Department
Eval Program:	HMRRP
Eval Source:	CERS
Eval General Type:	Compliance Evaluation Inspection
Eval Date:	05-31-2017
Violations Found:	Yes
Eval Type:	Routine done by local agency
Eval Notes:	Not Reported
Eval Division:	Mountain View Fire Department
Eval Program:	HMRRP
Eval Source:	CERS
Eval General Type:	Compliance Evaluation Inspection
Eval Date:	06-15-2016
Violations Found:	Yes
Eval Type:	Routine done by local agency
Eval Notes:	Not Reported
Eval Division:	Santa Clara County Environmental Health
Eval Program:	HW
Eval Source:	CERS
Eval General Type:	Other/Unknown
Eval Date:	06-20-2017
Violations Found:	No
Eval Type:	Other, not routine, done by local agency
Eval Notes:	All violations corrected.
Eval Division:	Mountain View Fire Department
Eval Program:	HMRRP
Eval Source:	CERS
Eval General Type:	Compliance Evaluation Inspection
Eval Date:	10-21-2014
Violations Found:	Yes
Eval Type:	Routine done by local agency
Eval Notes:	Not Reported
Eval Division:	Mountain View Fire Department
Eval Program:	HMRRP
Eval Source:	CERS
Eval General Type:	Other/Unknown
Eval Date:	11-04-2014
Violations Found:	Yes
Eval Type:	Other, not routine, done by local agency
Eval Notes:	Not Reported
Eval Division:	Mountain View Fire Department
Eval Program:	HMRRP
Eval Source:	CERS
Eval General Type:	Other/Unknown
Eval Date:	11-20-2014
Violations Found:	No
Eval Type:	Other, not routine, done by local agency

MAP FINDINGS

MERCEDES SERVICE OF MOUNTAIN VIEW, 117 EVELYN AVENUE EAST, MOUNTAIN VIEW, CA 94041 (Continued)

Eval Notes: Not Reported
 Eval Division: Mountain View Fire Department
 Eval Program: HMRRP
 Eval Source: CERS

Affiliation:

Affiliation Type Desc: CUPA District
 Entity Name: Santa Clara County Environmental Health
 Entity Title: Not Reported
 Affiliation Address: 1555 Berger Drive, Suite 300
 Affiliation City: San Jose
 Affiliation State: CA
 Affiliation Country: Not Reported
 Affiliation Zip: 95112-2716
 Affiliation Phone: (408) 918-3400

Affiliation Type Desc: Document Preparer
 Entity Name: Ming Lin
 Entity Title: Not Reported
 Affiliation Address: Not Reported
 Affiliation City: Not Reported
 Affiliation State: Not Reported
 Affiliation Country: Not Reported
 Affiliation Zip: Not Reported
 Affiliation Phone: Not Reported

Affiliation Type Desc: Environmental Contact
 Entity Name: Ming Lin
 Entity Title: Not Reported
 Affiliation Address: 117 E. Evelyn Avenue
 Affiliation City: Mountain View
 Affiliation State: CA
 Affiliation Country: Not Reported
 Affiliation Zip: 94041
 Affiliation Phone: (650) 210-8168

Affiliation Type Desc: Facility Mailing Address
 Entity Name: Mailing Address
 Entity Title: Not Reported
 Affiliation Address: 117 E. Evelyn Avenue
 Affiliation City: Mountain View
 Affiliation State: CA
 Affiliation Country: Not Reported
 Affiliation Zip: 94041
 Affiliation Phone: Not Reported

Affiliation Type Desc: Identification Signer
 Entity Name: Ming Lin
 Entity Title: Owner
 Affiliation Address: Not Reported
 Affiliation City: Not Reported

MAP FINDINGS

MERCEDES SERVICE OF MOUNTAIN VIEW, 117 EVELYN AVENUE EAST, MOUNTAIN VIEW, CA 94041 (Continued)

Affiliation State: Not Reported
 Affiliation Country: Not Reported
 Affiliation Zip: Not Reported
 Affiliation Phone: Not Reported

 Affiliation Type Desc: Legal Owner
 Entity Name: Ming Lin
 Entity Title: Not Reported
 Affiliation Address: 323 Warner Avenue
 Affiliation City: Hayward
 Affiliation State: CA
 Affiliation Country: United States
 Affiliation Zip: 94544
 Affiliation Phone: (408) 648-3599

 Affiliation Type Desc: Operator
 Entity Name: Ming Lin
 Entity Title: Not Reported
 Affiliation Address: Not Reported
 Affiliation City: Not Reported
 Affiliation State: Not Reported
 Affiliation Country: Not Reported
 Affiliation Zip: Not Reported
 Affiliation Phone: (408) 648-3599

 Affiliation Type Desc: Parent Corporation
 Entity Name: Mercedes Service of Mountain View
 Entity Title: Not Reported
 Affiliation Address: Not Reported
 Affiliation City: Not Reported
 Affiliation State: Not Reported
 Affiliation Country: Not Reported
 Affiliation Zip: Not Reported
 Affiliation Phone: Not Reported

 Affiliation Type Desc: Property Owner
 Entity Name: Hua Liao (Joe)
 Entity Title: Not Reported
 Affiliation Address: 117 E. Evelyn Avenue
 Affiliation City: Mountain View
 Affiliation State: CA
 Affiliation Country: United States
 Affiliation Zip: 94041
 Affiliation Phone: (650) 625-8080

PACIFIC COAST CLEANERS 257 CASTRO ST, MOUNTAIN VIEW, CA, 94041			1018832441
▲ 100	WSW 1/10 - 1/3	(621 ft. / 0.118 mi.)	EDR Exclusive Records
	2 ft. Higher Elevation	79 ft. Above Sea Level	

MAP FINDINGS

Worksheet:

EDR Hist Cleaner: EDR Exclusive Records

Year: Name: / Type:
 1993: PACIFIC COAST CLEANERS / Carpet And Upholstery Cleaning
 1994: PACIFIC COAST CLEANERS / Carpet And Upholstery Cleaning
 1995: PACIFIC COAST CLEANERS / Carpet And Upholstery Cleaning
 2004: MR HANDYMAN / Laundry And Drycleaner Agents

SENS FOUNDATION, INC. 110 PIONEER WAY UNIT J, MOUNTAIN VIEW, CA, 94041			S121790071
▲ 101	SE 1/10 - 1/3	(679 ft. / 0.129 mi.)	Local Lists of Hazardous waste / Contaminated Sites Other Ascertainable Records
	25 ft. Higher Elevation	102 ft. Above Sea Level	

Worksheet:

CERS HAZ WASTE: Local Lists of Hazardous waste / Contaminated Sites

Site ID: 66608
 CERS ID: 10344451
 CERS Description: Hazardous Waste Generator

Violations:

Site ID: 66608
 Site Name: SENS Foundation, Inc.
 Violation Date: 03-14-2016
 Citation: HSC 6.95 25508(a)(1) - California Health and Safety Code, Chapter 6.95, Section(s) 25508(a)(1)
 Violation Description: Failure to complete and electronically submit a site map with all required content.
 Violation Notes: Returned to compliance on 05/10/2016. Facility
 Violation Division: Mountain View Fire Department
 Violation Program: HMRRP
 Violation Source: CERS

Site ID: 66608
 Site Name: SENS Foundation, Inc.
 Violation Date: 03-14-2016
 Citation: HSC 6.95 25508(a)(1) - California Health and Safety Code, Chapter 6.95, Section(s) 25508(a)(1)
 Violation Description: Failure to complete and electronically submit hazardous material inventory information for all reportable hazardous materials on site at or above reportable quantities.
 Violation Notes: Returned to compliance on 05/10/2016. Facility
 Violation Division: Mountain View Fire Department
 Violation Program: HMRRP
 Violation Source: CERS

Site ID: 66608
 Site Name: SENS Foundation, Inc.
 Violation Date: 07-10-2013
 Citation: HSC 6.95 25510 - California Health and Safety Code, Chapter 6.95, Section(s) 25510
 Violation Description: Failure to update hazardous material inventory within 30 days when one of the following occurs: A 100 percent or more increase in the quantity of a previously disclosed material. Any handling of a previously undisclosed hazardous materials A change of business address, business ownership, or business name.

MAP FINDINGS

SENS FOUNDATION, INC., 110 PIONEER WAY UNIT J, MOUNTAIN VIEW, CA 94041 (Continued)

Violation Notes:	Returned to compliance on 07/29/2013.
Violation Division:	Mountain View Fire Department
Violation Program:	HMRRP
Violation Source:	CERS
Site ID:	66608
Site Name:	SENS Foundation, Inc.
Violation Date:	10-13-2015
Citation:	22 CCR 12 66262.34(f) - California Code of Regulations, Title 22, Chapter 12, Section(s) 66262.34(f)
Violation Description:	Failure to properly label hazardous waste accumulation containers with the following requirements: "Hazardous Waste", name and address of the generator, physical and chemical characteristics of the Hazardous Waste, and starting accumulation date.
Violation Notes:	10-15 small containers (less than 500 mL each) are not labeled hazardous waste with required details.
Violation Division:	Santa Clara County Environmental Health
Violation Program:	HW
Violation Source:	CERS

Evaluation:

Eval General Type:	Compliance Evaluation Inspection
Eval Date:	03-14-2016
Violations Found:	Yes
Eval Type:	Routine done by local agency
Eval Notes:	Not Reported
Eval Division:	Mountain View Fire Department
Eval Program:	HMRRP
Eval Source:	CERS
Eval General Type:	Other/Unknown
Eval Date:	04-20-2016
Violations Found:	No
Eval Type:	Other, not routine, done by local agency
Eval Notes:	Not Reported
Eval Division:	Mountain View Fire Department
Eval Program:	HMRRP
Eval Source:	CERS
Eval General Type:	Other/Unknown
Eval Date:	05-10-2016
Violations Found:	No
Eval Type:	Other, not routine, done by local agency
Eval Notes:	All Violations Corrected
Eval Division:	Mountain View Fire Department
Eval Program:	HMRRP
Eval Source:	CERS
Eval General Type:	Other/Unknown
Eval Date:	07-10-2013
Violations Found:	Yes
Eval Type:	Other, not routine, done by local agency
Eval Notes:	Not Reported
Eval Division:	Mountain View Fire Department
Eval Program:	HMRRP

MAP FINDINGS

SENS FOUNDATION, INC., 110 PIONEER WAY UNIT J, MOUNTAIN VIEW, CA 94041 (Continued)

Eval Source:	CERS
Eval General Type:	Other/Unknown
Eval Date:	07-29-2013
Violations Found:	No
Eval Type:	Other, not routine, done by local agency
Eval Notes:	Not Reported
Eval Division:	Mountain View Fire Department
Eval Program:	HMRRP
Eval Source:	CERS
Eval General Type:	Compliance Evaluation Inspection
Eval Date:	10-13-2015
Violations Found:	Yes
Eval Type:	Routine done by local agency
Eval Notes:	County of Santa Clara Small Business Services Program may be utilized if needed for hazardous waste drop off, to contact please call 408-299-7300. https://www.sccgov.org/sites/rwr/hhw/Pages/Conditionally-Exempt-Small-Quantity-Generator-Disposal-Program.aspx
Eval Division:	Santa Clara County Environmental Health
Eval Program:	HW
Eval Source:	CERS

Enforcement Action:

Site ID:	66608
Site Name:	SENS Foundation, Inc.
Site Address:	110 PIONEER WAY UNIT J
Site City:	MOUNTAIN VIEW
Site Zip:	94041
Enf Action Date:	07-10-2013
Enf Action Type:	Notice of Violation (Unified Program)
Enf Action Description:	Notice of Violation Issued by the Inspector at the Time of Inspection
Enf Action Notes:	Not Reported
Enf Action Division:	Mountain View Fire Department
Enf Action Program:	HMRRP
Enf Action Source:	CERS
Site ID:	66608
Site Name:	SENS Foundation, Inc.
Site Address:	110 PIONEER WAY UNIT J
Site City:	MOUNTAIN VIEW
Site Zip:	94041
Enf Action Date:	10-13-2015
Enf Action Type:	Notice of Violation (Unified Program)
Enf Action Description:	Notice of Violation Issued by the Inspector at the Time of Inspection
Enf Action Notes:	Not Reported
Enf Action Division:	Santa Clara County Environmental Health
Enf Action Program:	HW
Enf Action Source:	CERS

Affiliation:

Affiliation Type Desc:	CUPA District
------------------------	---------------

MAP FINDINGS

SENS FOUNDATION, INC., 110 PIONEER WAY UNIT J, MOUNTAIN VIEW, CA 94041 (Continued)

Entity Name: Santa Clara County Environmental Health
 Entity Title: Not Reported
 Affiliation Address: 1555 Berger Drive, Suite 300
 Affiliation City: San Jose
 Affiliation State: CA
 Affiliation Country: Not Reported
 Affiliation Zip: 95112-2716
 Affiliation Phone: (408) 918-3400

Affiliation Type Desc: Document Preparer

Entity Name: Lisa Fabiny
 Entity Title: Not Reported
 Affiliation Address: Not Reported
 Affiliation City: Not Reported
 Affiliation State: Not Reported
 Affiliation Country: Not Reported
 Affiliation Zip: Not Reported
 Affiliation Phone: Not Reported

Affiliation Type Desc: Environmental Contact

Entity Name: Lisa Fabiny
 Entity Title: Not Reported
 Affiliation Address: 110 Pioneer Way, Unit J
 Affiliation City: Mountain View
 Affiliation State: CA
 Affiliation Country: Not Reported
 Affiliation Zip: 94041
 Affiliation Phone: (650) 336-1797

Affiliation Type Desc: Facility Mailing Address

Entity Name: Mailing Address
 Entity Title: Not Reported
 Affiliation Address: 110 Pioneer Way, Unit J
 Affiliation City: Mountain View
 Affiliation State: CA
 Affiliation Country: Not Reported
 Affiliation Zip: 94041
 Affiliation Phone: Not Reported

Affiliation Type Desc: Identification Signer

Entity Name: Lisa Fabiny
 Entity Title: Director of Operations
 Affiliation Address: Not Reported
 Affiliation City: Not Reported
 Affiliation State: Not Reported
 Affiliation Country: Not Reported
 Affiliation Zip: Not Reported
 Affiliation Phone: Not Reported

Affiliation Type Desc: Legal Owner

Entity Name: SENS Foundation, Inc.
 Entity Title: Not Reported

MAP FINDINGS

SENS FOUNDATION, INC., 110 PIONEER WAY UNIT J, MOUNTAIN VIEW, CA 94041 (Continued)

Affiliation Address: 110 Pioneer Way, Unit J
 Affiliation City: Mountain View
 Affiliation State: CA
 Affiliation Country: United States
 Affiliation Zip: 94041
 Affiliation Phone: (650) 336-1780

Affiliation Type Desc: Operator
 Entity Name: Lisa Fabiny
 Entity Title: Not Reported
 Affiliation Address: Not Reported
 Affiliation City: Not Reported
 Affiliation State: Not Reported
 Affiliation Country: Not Reported
 Affiliation Zip: Not Reported
 Affiliation Phone: (650) 336-1797

Affiliation Type Desc: Parent Corporation
 Entity Name: SENS Foundation, Inc.
 Entity Title: Not Reported
 Affiliation Address: Not Reported
 Affiliation City: Not Reported
 Affiliation State: Not Reported
 Affiliation Country: Not Reported
 Affiliation Zip: Not Reported
 Affiliation Phone: Not Reported

Affiliation Type Desc: Property Owner
 Entity Name: 110 Pioneer Way, LLC
 Entity Title: Not Reported
 Affiliation Address: PO Box 7534
 Affiliation City: San Jose
 Affiliation State: CA
 Affiliation Country: United States
 Affiliation Zip: 95150
 Affiliation Phone: (408) 978-3411

CERS TANKS: Other Ascertainable Records

Site ID: 66608
 CERS ID: 10344451
 CERS Description: Chemical Storage Facilities

Violations:

Site ID: 66608
 Site Name: SENS Foundation, Inc.
 Violation Date: 03-14-2016
 Citation: HSC 6.95 25508(a)(1) - California Health and Safety Code, Chapter 6.95, Section(s) 25508(a)(1)
 Violation Description: Failure to complete and electronically submit a site map with all required content.
 Violation Notes: Returned to compliance on 05/10/2016. Facility
 Violation Division: Mountain View Fire Department

MAP FINDINGS

SENS FOUNDATION, INC., 110 PIONEER WAY UNIT J, MOUNTAIN VIEW, CA 94041 (Continued)

Violation Program:	HMRRP
Violation Source:	CERS
Site ID:	66608
Site Name:	SENS Foundation, Inc.
Violation Date:	03-14-2016
Citation:	HSC 6.95 25508(a)(1) - California Health and Safety Code, Chapter 6.95, Section(s) 25508(a)(1)
Violation Description:	Failure to complete and electronically submit hazardous material inventory information for all reportable hazardous materials on site at or above reportable quantities.
Violation Notes:	Returned to compliance on 05/10/2016. Facility
Violation Division:	Mountain View Fire Department
Violation Program:	HMRRP
Violation Source:	CERS
Site ID:	66608
Site Name:	SENS Foundation, Inc.
Violation Date:	07-10-2013
Citation:	HSC 6.95 25510 - California Health and Safety Code, Chapter 6.95, Section(s) 25510
Violation Description:	Failure to update hazardous material inventory within 30 days when one of the following occurs: A 100 percent or more increase in the quantity of a previously disclosed material. Any handling of a previously undisclosed hazardous materials A change of business address, business ownership, or business name.
Violation Notes:	Returned to compliance on 07/29/2013.
Violation Division:	Mountain View Fire Department
Violation Program:	HMRRP
Violation Source:	CERS
Site ID:	66608
Site Name:	SENS Foundation, Inc.
Violation Date:	10-13-2015
Citation:	22 CCR 12 66262.34(f) - California Code of Regulations, Title 22, Chapter 12, Section(s) 66262.34(f)
Violation Description:	Failure to properly label hazardous waste accumulation containers with the following requirements: "Hazardous Waste", name and address of the generator, physical and chemical characteristics of the Hazardous Waste, and starting accumulation date.
Violation Notes:	10-15 small containers (less than 500 mL each) are not labeled hazardous waste with required details.
Violation Division:	Santa Clara County Environmental Health
Violation Program:	HW
Violation Source:	CERS

Evaluation:

Eval General Type:	Compliance Evaluation Inspection
Eval Date:	03-14-2016
Violations Found:	Yes
Eval Type:	Routine done by local agency
Eval Notes:	Not Reported
Eval Division:	Mountain View Fire Department
Eval Program:	HMRRP
Eval Source:	CERS
Eval General Type:	Other/Unknown
Eval Date:	04-20-2016
Violations Found:	No
Eval Type:	Other, not routine, done by local agency
Eval Notes:	Not Reported

MAP FINDINGS

SENS FOUNDATION, INC., 110 PIONEER WAY UNIT J, MOUNTAIN VIEW, CA 94041 (Continued)

Eval Division:	Mountain View Fire Department
Eval Program:	HMRRP
Eval Source:	CERS
Eval General Type:	Other/Unknown
Eval Date:	05-10-2016
Violations Found:	No
Eval Type:	Other, not routine, done by local agency
Eval Notes:	All Violations Corrected
Eval Division:	Mountain View Fire Department
Eval Program:	HMRRP
Eval Source:	CERS
Eval General Type:	Other/Unknown
Eval Date:	07-10-2013
Violations Found:	Yes
Eval Type:	Other, not routine, done by local agency
Eval Notes:	Not Reported
Eval Division:	Mountain View Fire Department
Eval Program:	HMRRP
Eval Source:	CERS
Eval General Type:	Other/Unknown
Eval Date:	07-29-2013
Violations Found:	No
Eval Type:	Other, not routine, done by local agency
Eval Notes:	Not Reported
Eval Division:	Mountain View Fire Department
Eval Program:	HMRRP
Eval Source:	CERS
Eval General Type:	Compliance Evaluation Inspection
Eval Date:	10-13-2015
Violations Found:	Yes
Eval Type:	Routine done by local agency
Eval Notes:	County of Santa Clara Small Business Services Program may be utilized if needed for hazardous waste drop off, to contact please call 408-299-7300. https://www.sccgov.org/sites/rwr/hhw/Pages/Conditionally-Exempt-Small-Quantity-Generator-Disposal-Program.aspx
Eval Division:	Santa Clara County Environmental Health
Eval Program:	HW
Eval Source:	CERS

Enforcement Action:

Site ID:	66608
Site Name:	SENS Foundation, Inc.
Site Address:	110 PIONEER WAY UNIT J
Site City:	MOUNTAIN VIEW
Site Zip:	94041
Enf Action Date:	07-10-2013
Enf Action Type:	Notice of Violation (Unified Program)
Enf Action Description:	Notice of Violation Issued by the Inspector at the Time of Inspection
Enf Action Notes:	Not Reported

MAP FINDINGS

SENS FOUNDATION, INC., 110 PIONEER WAY UNIT J, MOUNTAIN VIEW, CA 94041 (Continued)

Enf Action Division:	Mountain View Fire Department
Enf Action Program:	HMRRP
Enf Action Source:	CERS
Site ID:	66608
Site Name:	SENS Foundation, Inc.
Site Address:	110 PIONEER WAY UNIT J
Site City:	MOUNTAIN VIEW
Site Zip:	94041
Enf Action Date:	10-13-2015
Enf Action Type:	Notice of Violation (Unified Program)
Enf Action Description:	Notice of Violation Issued by the Inspector at the Time of Inspection
Enf Action Notes:	Not Reported
Enf Action Division:	Santa Clara County Environmental Health
Enf Action Program:	HW
Enf Action Source:	CERS

Affiliation:

Affiliation Type Desc:	CUPA District
Entity Name:	Santa Clara County Environmental Health
Entity Title:	Not Reported
Affiliation Address:	1555 Berger Drive, Suite 300
Affiliation City:	San Jose
Affiliation State:	CA
Affiliation Country:	Not Reported
Affiliation Zip:	95112-2716
Affiliation Phone:	(408) 918-3400

Affiliation Type Desc:	Document Preparer
Entity Name:	Lisa Fabiny
Entity Title:	Not Reported
Affiliation Address:	Not Reported
Affiliation City:	Not Reported
Affiliation State:	Not Reported
Affiliation Country:	Not Reported
Affiliation Zip:	Not Reported
Affiliation Phone:	Not Reported

Affiliation Type Desc:	Environmental Contact
Entity Name:	Lisa Fabiny
Entity Title:	Not Reported
Affiliation Address:	110 Pioneer Way, Unit J
Affiliation City:	Mountain View
Affiliation State:	CA
Affiliation Country:	Not Reported
Affiliation Zip:	94041
Affiliation Phone:	(650) 336-1797

Affiliation Type Desc:	Facility Mailing Address
Entity Name:	Mailing Address
Entity Title:	Not Reported

MAP FINDINGS

SENS FOUNDATION, INC., 110 PIONEER WAY UNIT J, MOUNTAIN VIEW, CA 94041 (Continued)

Affiliation Address: 110 Pioneer Way, Unit J
 Affiliation City: Mountain View
 Affiliation State: CA
 Affiliation Country: Not Reported
 Affiliation Zip: 94041
 Affiliation Phone: Not Reported

Affiliation Type Desc: Identification Signer
 Entity Name: Lisa Fabiny
 Entity Title: Director of Operations
 Affiliation Address: Not Reported
 Affiliation City: Not Reported
 Affiliation State: Not Reported
 Affiliation Country: Not Reported
 Affiliation Zip: Not Reported
 Affiliation Phone: Not Reported

Affiliation Type Desc: Legal Owner
 Entity Name: SENS Foundation, Inc.
 Entity Title: Not Reported
 Affiliation Address: 110 Pioneer Way, Unit J
 Affiliation City: Mountain View
 Affiliation State: CA
 Affiliation Country: United States
 Affiliation Zip: 94041
 Affiliation Phone: (650) 336-1780

Affiliation Type Desc: Operator
 Entity Name: Lisa Fabiny
 Entity Title: Not Reported
 Affiliation Address: Not Reported
 Affiliation City: Not Reported
 Affiliation State: Not Reported
 Affiliation Country: Not Reported
 Affiliation Zip: Not Reported
 Affiliation Phone: (650) 336-1797

Affiliation Type Desc: Parent Corporation
 Entity Name: SENS Foundation, Inc.
 Entity Title: Not Reported
 Affiliation Address: Not Reported
 Affiliation City: Not Reported
 Affiliation State: Not Reported
 Affiliation Country: Not Reported
 Affiliation Zip: Not Reported
 Affiliation Phone: Not Reported

Affiliation Type Desc: Property Owner
 Entity Name: 110 Pioneer Way, LLC
 Entity Title: Not Reported
 Affiliation Address: PO Box 7534
 Affiliation City: San Jose

MAP FINDINGS

SENS FOUNDATION, INC., 110 PIONEER WAY UNIT J, MOUNTAIN VIEW, CA 94041 (Continued)

Affiliation State: CA
 Affiliation Country: United States
 Affiliation Zip: 95150
 Affiliation Phone: (408) 978-3411

COPPEL PROPERTY BLDG 149 151 EVELYN ST, MOUNTAIN VIEW, CA, 94041			S105181473
▲ AE102	ESE 1/10 - 1/3	(795 ft. / 0.151 mi.)	State and tribal leaking storage tank lists
	19 ft. Higher Elevation	96 ft. Above Sea Level	

Worksheet:

COPPEL PROPERTY BLDG 149 151 EAST EVELYN ST, MOUNTAIN VIEW, CA, 94041			S117040448
▲ AE103	ESE 1/10 - 1/3	(806 ft. / 0.153 mi.)	State and tribal leaking storage tank lists Other Ascertainable Records
	22 ft. Higher Elevation	99 ft. Above Sea Level	

Worksheet:

CPS-SLIC: State and tribal leaking storage tank lists

Region: STATE
Facility Status: Completed - Case Closed
 Status Date: 11/21/2017
 Global Id: T0608591659
 Lead Agency: SAN FRANCISCO BAY RWQCB (REGION 2)
 Lead Agency Case Number: Not Reported
 Latitude: 37.3891566850379
 Longitude: -122.064809932541
 Case Type: Cleanup Program Site
 Case Worker: UUU
 Local Agency: Not Reported
 RB Case Number: 43S0615
 File Location: Regional Board
 Potential Media Affected: Soil
 Potential Contaminants of Concern: Nickel
 Site History: This site contained high levels of Nickel (Ni) from an undetermined source. Three excavations occurred in 1986, which successfully removed the contaminated soil.

Click here to access the California GeoTracker records for this facility: http://www.web.edrnet.com/ordering/switchboard/redirect.aspx?s=GRR_CA_SLIC_ST&global_id=T0608591659

CERS TANKS: Other Ascertainable Records

Site ID: 210696
 CERS ID: T0608591659
 CERS Description: Cleanup Program Site

MAP FINDINGS

COPPEL PROPERTY BLDG 149, 151 EAST EVELYN ST, MOUNTAIN VIEW, CA 94041 (Continued)

Affiliation:

Affiliation Type Desc: Regional Board Caseworker
 Entity Name: Regional Water Board - SAN FRANCISCO BAY RWQCB (REGION 2)
 Entity Title: Not Reported
 Affiliation Address: 1515 CLAY ST SUITE 1400
 Affiliation City: OAKLAND
 Affiliation State: CA
 Affiliation Country: Not Reported
 Affiliation Zip: Not Reported
 Affiliation Phone: Not Reported

ECONOMY MOTORS 997 W DANA ST, MOUNTAIN VIEW, CA, 94041			S101309026
▲ 104	W 1/10 - 1/3	(835 ft. / 0.158 mi.)	State and tribal leaking storage tank lists Other Ascertainable Records
	2 ft. Higher Elevation	79 ft. Above Sea Level	

Worksheet:

LUST: State and tribal leaking storage tank lists

Lead Agency: SANTA CLARA COUNTY LOP
 Case Type: LUST Cleanup Site
 Geo Track: http://geotracker.waterboards.ca.gov/profile_report.asp?global_id=T0608500542
 Global Id: T0608500542
 Latitude: 37.3932698087541
 Longitude: -122.081883849212
 Status: Completed - Case Closed
 Status Date: 09/28/1998
 Case Worker: UST
 RB Case Number: Not Reported
 Local Agency: SANTA CLARA COUNTY LOP
 File Location: All Files are on GeoTracker or in the Local Agency Database
 Local Case Number: Not Reported
 Potential Media Affect: Other Groundwater (uses other than drinking water)
 Potential Contaminants of Concern: Gasoline
 Site History: Not Reported

LUST:

Global Id: T0608500542
 Contact Type: Regional Board Caseworker
 Contact Name: Regional Water Board
 Organization Name: SAN FRANCISCO BAY RWQCB (REGION 2)
 Address: 1515 CLAY ST SUITE 1400
 City: OAKLAND
 Email: Not Reported
 Phone Number: Not Reported
 Global Id: T0608500542

MAP FINDINGS

ECONOMY MOTORS, 997 W DANA ST, MOUNTAIN VIEW, CA 94041 (Continued)

Contact Type: Local Agency Caseworker
 Contact Name: UST CASE WORKER
 Organization Name: SANTA CLARA COUNTY LOP
 Address: 1555 Berger Drive, Suite 300
 City: SAN JOSE
 Email: Not Reported
 Phone Number: 4089183400

LUST:

Global Id: T0608500542
 Action Type: RESPONSE
 Date: 09/28/1998
 Action: Other Report / Document

Global Id: T0608500542
 Action Type: REMEDIATION
 Date: 05/31/1988
 Action: Excavation

Global Id: T0608500542
 Action Type: ENFORCEMENT
 Date: 09/28/1998
 Action: Closure/No Further Action Letter

Global Id: T0608500542
 Action Type: RESPONSE
 Date: 01/10/1994
 Action: Soil and Water Investigation Report

Global Id: T0608500542
 Action Type: RESPONSE
 Date: 11/20/1997
 Action: Monitoring Report - Quarterly

Global Id: T0608500542
 Action Type: RESPONSE
 Date: 11/24/1997
 Action: Monitoring Report - Quarterly

Global Id: T0608500542
 Action Type: Other
 Date: 06/06/1988
 Action: Leak Reported

Global Id: T0608500542
 Action Type: ENFORCEMENT
 Date: 10/02/1992
 Action: Notice of Violation - #40129

Global Id: T0608500542
 Action Type: ENFORCEMENT
 Date: 10/18/1993
 Action: Staff Letter - #30143

MAP FINDINGS

ECONOMY MOTORS, 997 W DANA ST, MOUNTAIN VIEW, CA 94041 (Continued)

Global Id:	T0608500542
Action Type:	ENFORCEMENT
Date:	11/17/1997
Action:	Staff Letter - #30152
Global Id:	T0608500542
Action Type:	ENFORCEMENT
Date:	11/21/1997
Action:	Staff Letter - #30150
Global Id:	T0608500542
Action Type:	ENFORCEMENT
Date:	09/28/1998
Action:	Closure/No Further Action Letter

LUST:

Global Id:	T0608500542
Status:	Completed - Case Closed
Status Date:	09/28/1998
Global Id:	T0608500542
Status:	Open - Case Begin Date
Status Date:	06/06/1988
Global Id:	T0608500542
Status:	Open - Site Assessment
Status Date:	01/31/1990
Global Id:	T0608500542
Status:	Open - Site Assessment
Status Date:	07/03/1991

HIST LUST SANTA CLARA: State and tribal leaking storage tank lists

Region:	SANTA CLARA
Region Code:	2
SCVWD ID:	06S2W21J01
Oversite Agency:	SCVWD
Date Listed:	1989-01-01 00:00:00
Closed Date:	1998-09-28 00:00:00

HIST CORTESE: Other Ascertainable Records

Region:	CORTESE
Facility County Code:	43
Reg By:	LTNKA
Reg Id:	43-0497

CERS TANKS: Other Ascertainable Records

Site ID:	216224
CERS ID:	T0608500542
CERS Description:	Leaking Underground Storage Tank Cleanup Site

MAP FINDINGS

ECONOMY MOTORS, 997 W DANA ST, MOUNTAIN VIEW, CA 94041 (Continued)

Affiliation:

Affiliation Type Desc:	Local Agency Caseworker
Entity Name:	UST CASE WORKER - SANTA CLARA COUNTY LOP
Entity Title:	Not Reported
Affiliation Address:	1555 Berger Drive, Suite 300
Affiliation City:	SAN JOSE
Affiliation State:	CA
Affiliation Country:	Not Reported
Affiliation Zip:	Not Reported
Affiliation Phone:	4089183400
Affiliation Type Desc:	Regional Board Caseworker
Entity Name:	Regional Water Board - SAN FRANCISCO BAY RWQCB (REGION 2)
Entity Title:	Not Reported
Affiliation Address:	1515 CLAY ST SUITE 1400
Affiliation City:	OAKLAND
Affiliation State:	CA
Affiliation Country:	Not Reported
Affiliation Zip:	Not Reported
Affiliation Phone:	Not Reported

CHP - HOLLISTER - GILROY 161 EVELYN, MOUNTAIN VIEW, CA, 94041			S105025083
▲ AE105	ESE 1/10 - 1/3	(884 ft. / 0.167 mi.)	Other Ascertainable Records
	21 ft. Higher Elevation	98 ft. Above Sea Level	

Worksheet:

HIST CORTESE: Other Ascertainable Records

Region:	CORTESE
Facility County Code:	43
Reg By:	LTNKA
Reg Id:	2864

D & A GARAGE 130 PIONEER WAY, MOUNTAIN VIEW, CA, 94041			S121753685
▲ 106	SE 1/10 - 1/3	(898 ft. / 0.17 mi.)	Local Lists of Hazardous waste / Contaminated Sites Other Ascertainable Records
	26 ft. Higher Elevation	103 ft. Above Sea Level	

Worksheet:

CERS HAZ WASTE: Local Lists of Hazardous waste / Contaminated Sites

Site ID:	23545
CERS ID:	10345225
CERS Description:	Hazardous Waste Generator

MAP FINDINGS

D & A GARAGE, 130 PIONEER WAY, MOUNTAIN VIEW, CA 94041 (Continued)

Violations:

Site ID:	23545
Site Name:	D & A Garage
Violation Date:	12-10-2015
Citation:	22 CCR 12 66262.34(f) - California Code of Regulations, Title 22, Chapter 12, Section(s) 66262.34(f)
Violation Description:	Failure to properly label hazardous waste accumulation containers with the following requirements: "Hazardous Waste", name and address of the generator, physical and chemical characteristics of the Hazardous Waste, and starting accumulation date.
Violation Notes:	2 x 55 gallon drums of used oil in the shop did not have the accumulation start date.
Violation Division:	Santa Clara County Environmental Health
Violation Program:	HW
Violation Source:	CERS

Site ID:	23545
Site Name:	D & A Garage
Violation Date:	12-10-2015
Citation:	22 CCR 16 66266.130 - California Code of Regulations, Title 22, Chapter 16, Section(s) 66266.130
Violation Description:	Failure to properly handle, manage, label, and recycle used oil and fuel filters.
Violation Notes:	1 x 20 gallon container of drained use oil filters did not have the accumulation start date marked.
Violation Division:	Santa Clara County Environmental Health
Violation Program:	HW
Violation Source:	CERS

Evaluation:

Eval General Type:	Compliance Evaluation Inspection
Eval Date:	02-13-2018
Violations Found:	No
Eval Type:	Routine done by local agency
Eval Notes:	No Violations.
Eval Division:	Mountain View Fire Department
Eval Program:	HMRRP
Eval Source:	CERS

Eval General Type:	Compliance Evaluation Inspection
Eval Date:	06-11-2015
Violations Found:	No
Eval Type:	Routine done by local agency
Eval Notes:	Not Reported
Eval Division:	Mountain View Fire Department
Eval Program:	HMRRP
Eval Source:	CERS

Eval General Type:	Compliance Evaluation Inspection
Eval Date:	12-10-2015
Violations Found:	Yes
Eval Type:	Routine done by local agency
Eval Notes:	The manifests verifying proper disposal of the waste oil and recycling paperwork for the drained used oil filters were not available today during inspection. Please provide the most recent copies of manifest for waste oil disposal and recycling paperwork for the drained used oil filters. Questions, please contact Jeffrey M. Higbee at 408-918-4785.
Eval Division:	Santa Clara County Environmental Health
Eval Program:	HW

MAP FINDINGS

D & A GARAGE, 130 PIONEER WAY, MOUNTAIN VIEW, CA 94041 (Continued)

Eval Source: CERS

Coordinates:

Site ID: 23545
 Facility Name: D & A Garage
 Env Int Type Code: HWG
 Program ID: 10345225
 Coord Name: Not Reported
 Ref Point Type Desc: Center of a facility or station.
 Latitude: 37.387960
 Longitude: -122.067760

Affiliation:

Affiliation Type Desc: CUPA District
 Entity Name: Santa Clara County Environmental Health
 Entity Title: Not Reported
 Affiliation Address: 1555 Berger Drive, Suite 300
 Affiliation City: San Jose
 Affiliation State: CA
 Affiliation Country: Not Reported
 Affiliation Zip: 95112-2716
 Affiliation Phone: (408) 918-3400

Affiliation Type Desc: Environmental Contact
 Entity Name: Harmon E. Conn (Skip)
 Entity Title: Not Reported
 Affiliation Address: 130 Pioneer Way
 Affiliation City: Mountain View
 Affiliation State: CA
 Affiliation Country: Not Reported
 Affiliation Zip: 94041
 Affiliation Phone: (650) 967-1988

Affiliation Type Desc: Facility Mailing Address
 Entity Name: Mailing Address
 Entity Title: Not Reported
 Affiliation Address: 130 Pioneer Way
 Affiliation City: Mountain View
 Affiliation State: CA
 Affiliation Country: Not Reported
 Affiliation Zip: 94041
 Affiliation Phone: Not Reported

Affiliation Type Desc: Identification Signer
 Entity Name: Harmon E. Conn (Skip)
 Entity Title: Assistant / Manager / Technician
 Affiliation Address: Not Reported
 Affiliation City: Not Reported
 Affiliation State: Not Reported
 Affiliation Country: Not Reported

MAP FINDINGS

D & A GARAGE, 130 PIONEER WAY, MOUNTAIN VIEW, CA 94041 (Continued)

Affiliation Zip:	Not Reported
Affiliation Phone:	Not Reported
Affiliation Type Desc:	Legal Owner
Entity Name:	Andrew Joschika
Entity Title:	Not Reported
Affiliation Address:	130 Pioneer Way
Affiliation City:	Mountain View
Affiliation State:	CA
Affiliation Country:	United States
Affiliation Zip:	94041
Affiliation Phone:	(650) 967-1988
Affiliation Type Desc:	Operator
Entity Name:	Andrew Joschika
Entity Title:	Not Reported
Affiliation Address:	Not Reported
Affiliation City:	Not Reported
Affiliation State:	Not Reported
Affiliation Country:	Not Reported
Affiliation Zip:	Not Reported
Affiliation Phone:	(650) 967-1988
Affiliation Type Desc:	Parent Corporation
Entity Name:	D & A Garage
Entity Title:	Not Reported
Affiliation Address:	Not Reported
Affiliation City:	Not Reported
Affiliation State:	Not Reported
Affiliation Country:	Not Reported
Affiliation Zip:	Not Reported
Affiliation Phone:	Not Reported
Affiliation Type Desc:	Property Owner
Entity Name:	Andrew Joschika
Entity Title:	Not Reported
Affiliation Address:	130 Pioneer Way
Affiliation City:	Mountain View
Affiliation State:	CA
Affiliation Country:	United States
Affiliation Zip:	94041
Affiliation Phone:	(650) 967-1988

CERS TANKS: Other Ascertainable Records

Site ID:	23545
CERS ID:	10345225
CERS Description:	Chemical Storage Facilities

Violations:

Site ID:	23545
Site Name:	D & A Garage

MAP FINDINGS

D & A GARAGE, 130 PIONEER WAY, MOUNTAIN VIEW, CA 94041 (Continued)

Violation Date:	12-10-2015
Citation:	22 CCR 12 66262.34(f) - California Code of Regulations, Title 22, Chapter 12, Section(s) 66262.34(f)
Violation Description:	Failure to properly label hazardous waste accumulation containers with the following requirements: "Hazardous Waste", name and address of the generator, physical and chemical characteristics of the Hazardous Waste, and starting accumulation date.
Violation Notes:	2 x 55 gallon drums of used oil in the shop did not have the accumulation start date.
Violation Division:	Santa Clara County Environmental Health
Violation Program:	HW
Violation Source:	CERS
Site ID:	23545
Site Name:	D & A Garage
Violation Date:	12-10-2015
Citation:	22 CCR 16 66266.130 - California Code of Regulations, Title 22, Chapter 16, Section(s) 66266.130
Violation Description:	Failure to properly handle, manage, label, and recycle used oil and fuel filters.
Violation Notes:	1 x 20 gallon container of drained use oil filters did not have the accumulation start date marked.
Violation Division:	Santa Clara County Environmental Health
Violation Program:	HW
Violation Source:	CERS

Evaluation:

Eval General Type:	Compliance Evaluation Inspection
Eval Date:	02-13-2018
Violations Found:	No
Eval Type:	Routine done by local agency
Eval Notes:	No Violations.
Eval Division:	Mountain View Fire Department
Eval Program:	HMRRP
Eval Source:	CERS

Eval General Type:	Compliance Evaluation Inspection
Eval Date:	06-11-2015
Violations Found:	No
Eval Type:	Routine done by local agency
Eval Notes:	Not Reported
Eval Division:	Mountain View Fire Department
Eval Program:	HMRRP
Eval Source:	CERS

Eval General Type:	Compliance Evaluation Inspection
Eval Date:	12-10-2015
Violations Found:	Yes
Eval Type:	Routine done by local agency
Eval Notes:	The manifests verifying proper disposal of the waste oil and recycling paperwork for the drained used oil filters were not available today during inspection. Please provide the most recent copies of manifest for waste oil disposal and recycling paperwork for the drained used oil filters. Questions, please contact Jeffrey M. Higbee at 408-918-4785.
Eval Division:	Santa Clara County Environmental Health
Eval Program:	HW
Eval Source:	CERS

Coordinates:

MAP FINDINGS

D & A GARAGE, 130 PIONEER WAY, MOUNTAIN VIEW, CA 94041 (Continued)

Site ID: 23545
 Facility Name: D & A Garage
 Env Int Type Code: HWG
 Program ID: 10345225
 Coord Name: Not Reported
 Ref Point Type Desc: Center of a facility or station.
 Latitude: 37.387960
 Longitude: -122.067760

Affiliation:

Affiliation Type Desc: CUPA District
 Entity Name: Santa Clara County Environmental Health
 Entity Title: Not Reported
 Affiliation Address: 1555 Berger Drive, Suite 300
 Affiliation City: San Jose
 Affiliation State: CA
 Affiliation Country: Not Reported
 Affiliation Zip: 95112-2716
 Affiliation Phone: (408) 918-3400

Affiliation Type Desc: Environmental Contact
 Entity Name: Harmon E. Conn (Skip)
 Entity Title: Not Reported
 Affiliation Address: 130 Pioneer Way
 Affiliation City: Mountain View
 Affiliation State: CA
 Affiliation Country: Not Reported
 Affiliation Zip: 94041
 Affiliation Phone: (650) 967-1988

Affiliation Type Desc: Facility Mailing Address
 Entity Name: Mailing Address
 Entity Title: Not Reported
 Affiliation Address: 130 Pioneer Way
 Affiliation City: Mountain View
 Affiliation State: CA
 Affiliation Country: Not Reported
 Affiliation Zip: 94041
 Affiliation Phone: Not Reported

Affiliation Type Desc: Identification Signer
 Entity Name: Harmon E. Conn (Skip)
 Entity Title: Assistant / Manager / Technician
 Affiliation Address: Not Reported
 Affiliation City: Not Reported
 Affiliation State: Not Reported
 Affiliation Country: Not Reported
 Affiliation Zip: Not Reported
 Affiliation Phone: Not Reported

Affiliation Type Desc: Legal Owner

MAP FINDINGS

D & A GARAGE, 130 PIONEER WAY, MOUNTAIN VIEW, CA 94041 (Continued)

Entity Name: Andrew Joschika
 Entity Title: Not Reported
 Affiliation Address: 130 Pioneer Way
 Affiliation City: Mountain View
 Affiliation State: CA
 Affiliation Country: United States
 Affiliation Zip: 94041
 Affiliation Phone: (650) 967-1988

Affiliation Type Desc: Operator
 Entity Name: Andrew Joschika
 Entity Title: Not Reported
 Affiliation Address: Not Reported
 Affiliation City: Not Reported
 Affiliation State: Not Reported
 Affiliation Country: Not Reported
 Affiliation Zip: Not Reported
 Affiliation Phone: (650) 967-1988

Affiliation Type Desc: Parent Corporation
 Entity Name: D & A Garage
 Entity Title: Not Reported
 Affiliation Address: Not Reported
 Affiliation City: Not Reported
 Affiliation State: Not Reported
 Affiliation Country: Not Reported
 Affiliation Zip: Not Reported
 Affiliation Phone: Not Reported

Affiliation Type Desc: Property Owner
 Entity Name: Andrew Joschika
 Entity Title: Not Reported
 Affiliation Address: 130 Pioneer Way
 Affiliation City: Mountain View
 Affiliation State: CA
 Affiliation Country: United States
 Affiliation Zip: 94041
 Affiliation Phone: (650) 967-1988

161 EAST EVELYN AVENUE 161 EAST EVELYN AVENUE, MOUNTAIN VIEW, CA, 94041			S104384645
▲ AE107	ESE 1/10 - 1/3	(922 ft. / 0.175 mi.)	State and tribal leaking storage tank lists
	22 ft. Higher Elevation	99 ft. Above Sea Level	Local Land Records Other Ascertainable Records

Worksheet:

CPS-SLIC: State and tribal leaking storage tank lists

Region: STATE
 Facility Status: Completed - Case Closed

MAP FINDINGS

161 EAST EVELYN AVENUE, 161 EAST EVELYN AVENUE, MOUNTAIN VIEW, CA 94041 (Continued)

Status Date:	05/08/2007
Global Id:	SLT2O365255
Lead Agency:	SAN FRANCISCO BAY RWQCB (REGION 2)
Lead Agency Case Number:	Not Reported
Latitude:	37.390206
Longitude:	-122.064859
Case Type:	Cleanup Program Site
Case Worker:	MEJ
Local Agency:	Not Reported
RB Case Number:	43S0570
File Location:	Regional Board
Potential Media Affected:	Not Reported
Potential Contaminants of Concern:	Not Reported
Site History:	Not Reported
Click here to access the California GeoTracker records for this facility:	http://www.web.edrnet.com/ordering/switchboard/redirect.aspx?s=GRR_CA_SLIC_ST&global_id=SLT2O365255

DEED: Local Land Records

Envirostor ID:	SLT2O365255
Area:	Not Reported
Sub Area:	Not Reported
Site Type:	SLIC
Status:	COMPLETED - CASE CLOSED
Agency:	SWRCB
Covenant Uploaded:	Y
Deed Date(s):	04/23/2007
File Name:	Geotracker Land Use/Deed Restrictions

CERS TANKS: Other Ascertainable Records

Site ID:	211841
CERS ID:	SLT2O365255
CERS Description:	Cleanup Program Site

Affiliation:

Affiliation Type Desc:	Regional Board Caseworker
Entity Name:	MARK JOHNSON - SAN FRANCISCO BAY RWQCB (REGION 2)
Entity Title:	Not Reported
Affiliation Address:	1515 CLAY STREET, SUITE 1400
Affiliation City:	OAKLAND
Affiliation State:	CA
Affiliation Country:	Not Reported
Affiliation Zip:	Not Reported
Affiliation Phone:	Not Reported

TOBAR INDUSTRIES
161 E EVELYN AVE, MOUNTAIN VIEW, CA, 940410000

S113004556

MAP FINDINGS

▲ AE108	ESE 1/10 - 1/3	(922 ft. / 0.175 mi.)	State and tribal leaking storage tank lists
	22 ft. Higher Elevation	99 ft. Above Sea Level	Local Land Records Other Ascertainable Records

Worksheet:

CPS-SLIC: State and tribal leaking storage tank lists

Region: STATE
Facility Status: Informational Item
 Status Date: 05/18/2018
 Global Id: T10000008594
 Lead Agency: SAN FRANCISCO BAY RWQCB (REGION 2)
 Lead Agency Case Number: Not Reported
 Latitude: 37.38902
 Longitude: -122.06452
 Case Type: Cleanup Program Site
 Case Worker: MEJ
 Local Agency: Not Reported
 RB Case Number: 43S0937
 File Location: All Files are on GeoTracker or in the Local Agency Database
 Potential Media Affected: Not Reported
 Potential Contaminants of Concern: Not Reported
 Site History: Not Reported
 Click here to access the California GeoTracker records for this facility: http://www.web.edrnet.com/ordering/switchboard/redirect.aspx?s=GRR_CA_SLIC_ST&global_id=T10000008594

DEED: Local Land Records

Envirostor ID: T10000008594
 Area: Not Reported
 Sub Area: Not Reported
 Site Type: SLIC
 Status: Not Reported
 Agency: SWRCB
 Covenant Uploaded: Y
 Deed Date(s): 04/23/2007
 File Name: Geotracker Land Use/Deed Restrictions

HAZNET: Other Ascertainable Records

envId: S113004556
 Year: 2000
 GEPAID: CAD981389695
 Contact: WILLIAM GOLDMACKER QA & ENVIR
 Telephone: 4159619280
 Mailing Name: Not Reported
 Mailing Address: 161 E EVELYN AVE
 Mailing City,St,Zip: MOUNTAIN VIEW, CA 940411510
 Gen County: Not Reported
 TSD EPA ID: AZD980892731
 TSD County: Not Reported
 Waste Category: Off-specification, aged or surplus inorganics

MAP FINDINGS

TOBAR INDUSTRIES, 161 E EVELYN AVE, MOUNTAIN VIEW, CA 940410000 (Continued)

Disposal Method:	Not Reported
Tons:	0.22
Cat Decode:	Not Reported
Method Decode:	Not Reported
Facility County:	Santa Clara
envid:	S113004556
Year:	2000
GEPAID:	CAD981389695
Contact:	WILLIAM GOLDMACKER QA & ENVIR
Telephone:	4159619280
Mailing Name:	Not Reported
Mailing Address:	161 E EVELYN AVE
Mailing City,St,Zip:	MOUNTAIN VIEW, CA 940411510
Gen County:	Not Reported
TSD EPA ID:	AZD980892731
TSD County:	Not Reported
Waste Category:	Other inorganic solid waste
Disposal Method:	Not Reported
Tons:	0.65
Cat Decode:	Not Reported
Method Decode:	Not Reported
Facility County:	Santa Clara
envid:	S113004556
Year:	2000
GEPAID:	CAD981389695
Contact:	WILLIAM GOLDMACKER QA & ENVIR
Telephone:	4159619280
Mailing Name:	Not Reported
Mailing Address:	161 E EVELYN AVE
Mailing City,St,Zip:	MOUNTAIN VIEW, CA 940411510
Gen County:	Not Reported
TSD EPA ID:	CAD028409019
TSD County:	Not Reported
Waste Category:	Off-specification, aged or surplus organics
Disposal Method:	Transfer Station
Tons:	0.5
Cat Decode:	Not Reported
Method Decode:	Not Reported
Facility County:	Santa Clara
envid:	S113004556
Year:	2000
GEPAID:	CAD981389695
Contact:	WILLIAM GOLDMACKER QA & ENVIR
Telephone:	4159619280
Mailing Name:	Not Reported
Mailing Address:	161 E EVELYN AVE
Mailing City,St,Zip:	MOUNTAIN VIEW, CA 940411510
Gen County:	Not Reported

MAP FINDINGS

TOBAR INDUSTRIES, 161 E EVELYN AVE, MOUNTAIN VIEW, CA 940410000 (Continued)

TSD EPA ID: AZD980892731
 TSD County: Not Reported
 Waste Category: Liquids with pH <= 2
 Disposal Method: Not Reported
 Tons: 0.22
 Cat Decode: Not Reported
 Method Decode: Not Reported
 Facility County: Santa Clara

 envid: S113004556
 Year: 2000
 GEPAID: CAD981389695
 Contact: WILLIAM GOLDMACKER QA & ENVIR
 Telephone: 4159619280
 Mailing Name: Not Reported
 Mailing Address: 161 E EVELYN AVE
 Mailing City,St,Zip: MOUNTAIN VIEW, CA 940411510
 Gen County: Not Reported
 TSD EPA ID: AZD980892731
 TSD County: Not Reported
 Waste Category: Unspecified organic liquid mixture
 Disposal Method: Not Reported
 Tons: 0.02
 Cat Decode: Not Reported
 Method Decode: Not Reported
 Facility County: Santa Clara

The CA_HAZNET: database contains 44 additional records for this site. Please contact your EDR Account Executive for more information.

CERS TANKS: Other Ascertainable Records

Site ID: 365881
 CERS ID: T10000008594
 CERS Description: Cleanup Program Site

Affiliation:

Affiliation Type Desc: Regional Board Caseworker
 Entity Name: MARK JOHNSON - SAN FRANCISCO BAY RWQCB (REGION 2)
 Entity Title: Not Reported
 Affiliation Address: 1515 CLAY STREET, SUITE 1400
 Affiliation City: OAKLAND
 Affiliation State: CA
 Affiliation Country: Not Reported
 Affiliation Zip: Not Reported
 Affiliation Phone: Not Reported

GTS AUTO CENTER, INC. 705 DANA STREET WEST UNIT B, MOUNTAIN VIEW, CA, 94041			S121740804
▲ AH109	WSW 1/10 - 1/3	(927 ft. / 0.176 mi.)	Local Lists of Hazardous waste / Contaminated Sites Other Ascertainable Records
	5 ft. Higher Elevation	82 ft. Above Sea Level	

MAP FINDINGS

Worksheet:

CERS HAZ WASTE: Local Lists of Hazardous waste / Contaminated Sites

Site ID: 120911
 CERS ID: 10355317
 CERS Description: Hazardous Waste Generator

Evaluation:

Eval General Type: Compliance Evaluation Inspection
 Eval Date: 03-30-2016
 Violations Found: No
 Eval Type: Routine done by local agency
 Eval Notes: No violations.
 Eval Division: Mountain View Fire Department
 Eval Program: HMRRP
 Eval Source: CERS

Eval General Type: Compliance Evaluation Inspection
 Eval Date: 04-09-2015
 Violations Found: No
 Eval Type: Routine done by local agency
 Eval Notes: Onsite for routine hazardous waste inspection, noted the following: -Storage containers are in good condition with proper labels -Manifests available for review -Emergency Information is posted and management is thoroughly familiar with hazardous waste operations No violations were noted today, thank you.

Eval Division: Santa Clara County Environmental Health
 Eval Program: HW
 Eval Source: CERS

Eval General Type: Compliance Evaluation Inspection
 Eval Date: 07-08-2013
 Violations Found: No
 Eval Type: Routine done by local agency
 Eval Notes: Not Reported
 Eval Division: Mountain View Fire Department
 Eval Program: HMRRP
 Eval Source: CERS

Eval General Type: Other/Unknown
 Eval Date: 07-29-2013
 Violations Found: No
 Eval Type: Other, not routine, done by local agency
 Eval Notes: Not Reported
 Eval Division: Mountain View Fire Department
 Eval Program: HMRRP
 Eval Source: CERS

Affiliation:

Affiliation Type Desc: CUPA District
 Entity Name: Santa Clara County Environmental Health
 Entity Title: Not Reported
 Affiliation Address: 1555 Berger Drive, Suite 300

MAP FINDINGS

GTS AUTO CENTER, INC., 705 DANA STREET WEST UNIT B, MOUNTAIN VIEW, CA 94041 (Continued)

Affiliation City: San Jose
 Affiliation State: CA
 Affiliation Country: Not Reported
 Affiliation Zip: 95112-2716
 Affiliation Phone: (408) 918-3400

Affiliation Type Desc: Document Preparer
 Entity Name: Danny Vu Vinh Tran
 Entity Title: Not Reported
 Affiliation Address: Not Reported
 Affiliation City: Not Reported
 Affiliation State: Not Reported
 Affiliation Country: Not Reported
 Affiliation Zip: Not Reported
 Affiliation Phone: Not Reported

Affiliation Type Desc: Environmental Contact
 Entity Name: Danny Vu Tran
 Entity Title: Not Reported
 Affiliation Address: 705 West Dana Street
 Affiliation City: Mountain View
 Affiliation State: CA
 Affiliation Country: Not Reported
 Affiliation Zip: 94041
 Affiliation Phone: (650) 968-8896

Affiliation Type Desc: Facility Mailing Address
 Entity Name: Mailing Address
 Entity Title: Not Reported
 Affiliation Address: 705 West Dana Street
 Affiliation City: Mountain View
 Affiliation State: CA
 Affiliation Country: Not Reported
 Affiliation Zip: 94041
 Affiliation Phone: Not Reported

Affiliation Type Desc: Identification Signer
 Entity Name: Danny Vu Vinh Tran
 Entity Title: President
 Affiliation Address: Not Reported
 Affiliation City: Not Reported
 Affiliation State: Not Reported
 Affiliation Country: Not Reported
 Affiliation Zip: Not Reported
 Affiliation Phone: Not Reported

Affiliation Type Desc: Legal Owner
 Entity Name: Danny Vu Tran
 Entity Title: Not Reported
 Affiliation Address: 705 W. Dana St.
 Affiliation City: Mountain View
 Affiliation State: CA

MAP FINDINGS

GTS AUTO CENTER, INC., 705 DANA STREET WEST UNIT B, MOUNTAIN VIEW, CA 94041 (Continued)

Affiliation Country: United States
 Affiliation Zip: 94041
 Affiliation Phone: (415) 310-7593

Affiliation Type Desc: Operator
 Entity Name: Danny Vu Tran
 Entity Title: Not Reported
 Affiliation Address: Not Reported
 Affiliation City: Not Reported
 Affiliation State: Not Reported
 Affiliation Country: Not Reported
 Affiliation Zip: Not Reported
 Affiliation Phone: (650) 968-8896

Affiliation Type Desc: Parent Corporation
 Entity Name: GTS Auto Center
 Entity Title: Not Reported
 Affiliation Address: Not Reported
 Affiliation City: Not Reported
 Affiliation State: Not Reported
 Affiliation Country: Not Reported
 Affiliation Zip: Not Reported
 Affiliation Phone: Not Reported

Affiliation Type Desc: Property Owner
 Entity Name: Joseph P. Lee
 Entity Title: Not Reported
 Affiliation Address: Not Reported
 Affiliation City: Not Reported
 Affiliation State: Not Reported
 Affiliation Country: United States
 Affiliation Zip: Not Reported
 Affiliation Phone: (408) 446-9591

CERS TANKS: Other Ascertainable Records

Site ID: 120911
 CERS ID: 10355317
 CERS Description: Chemical Storage Facilities

Evaluation:

Eval General Type: Compliance Evaluation Inspection
 Eval Date: 03-30-2016
 Violations Found: No
 Eval Type: Routine done by local agency
 Eval Notes: No violations.
 Eval Division: Mountain View Fire Department
 Eval Program: HMRRP
 Eval Source: CERS
 Eval General Type: Compliance Evaluation Inspection
 Eval Date: 04-09-2015

MAP FINDINGS

GTS AUTO CENTER, INC., 705 DANA STREET WEST UNIT B, MOUNTAIN VIEW, CA 94041 (Continued)

Violations Found:	No
Eval Type:	Routine done by local agency
Eval Notes:	Onsite for routine hazardous waste inspection, noted the following: -Storage containers are in good condition with proper labels -Manifests available for review -Emergency Information is posted and management is thoroughly familiar with hazardous waste operations No violations were noted today, thank you.
Eval Division:	Santa Clara County Environmental Health
Eval Program:	HW
Eval Source:	CERS
Eval General Type:	Compliance Evaluation Inspection
Eval Date:	07-08-2013
Violations Found:	No
Eval Type:	Routine done by local agency
Eval Notes:	Not Reported
Eval Division:	Mountain View Fire Department
Eval Program:	HMRRP
Eval Source:	CERS
Eval General Type:	Other/Unknown
Eval Date:	07-29-2013
Violations Found:	No
Eval Type:	Other, not routine, done by local agency
Eval Notes:	Not Reported
Eval Division:	Mountain View Fire Department
Eval Program:	HMRRP
Eval Source:	CERS

Affiliation:

Affiliation Type Desc:	CUPA District
Entity Name:	Santa Clara County Environmental Health
Entity Title:	Not Reported
Affiliation Address:	1555 Berger Drive, Suite 300
Affiliation City:	San Jose
Affiliation State:	CA
Affiliation Country:	Not Reported
Affiliation Zip:	95112-2716
Affiliation Phone:	(408) 918-3400
Affiliation Type Desc:	Document Preparer
Entity Name:	Danny Vu Vinh Tran
Entity Title:	Not Reported
Affiliation Address:	Not Reported
Affiliation City:	Not Reported
Affiliation State:	Not Reported
Affiliation Country:	Not Reported
Affiliation Zip:	Not Reported
Affiliation Phone:	Not Reported
Affiliation Type Desc:	Environmental Contact
Entity Name:	Danny Vu Tran
Entity Title:	Not Reported

MAP FINDINGS

GTS AUTO CENTER, INC., 705 DANA STREET WEST UNIT B, MOUNTAIN VIEW, CA 94041 (Continued)

Affiliation Address: 705 West Dana Street
 Affiliation City: Mountain View
 Affiliation State: CA
 Affiliation Country: Not Reported
 Affiliation Zip: 94041
 Affiliation Phone: (650) 968-8896

Affiliation Type Desc: Facility Mailing Address
 Entity Name: Mailing Address
 Entity Title: Not Reported
 Affiliation Address: 705 West Dana Street
 Affiliation City: Mountain View
 Affiliation State: CA
 Affiliation Country: Not Reported
 Affiliation Zip: 94041
 Affiliation Phone: Not Reported

Affiliation Type Desc: Identification Signer
 Entity Name: Danny Vu Vinh Tran
 Entity Title: President
 Affiliation Address: Not Reported
 Affiliation City: Not Reported
 Affiliation State: Not Reported
 Affiliation Country: Not Reported
 Affiliation Zip: Not Reported
 Affiliation Phone: Not Reported

Affiliation Type Desc: Legal Owner
 Entity Name: Danny Vu Tran
 Entity Title: Not Reported
 Affiliation Address: 705 W. Dana St.
 Affiliation City: Mountain View
 Affiliation State: CA
 Affiliation Country: United States
 Affiliation Zip: 94041
 Affiliation Phone: (415) 310-7593

Affiliation Type Desc: Operator
 Entity Name: Danny Vu Tran
 Entity Title: Not Reported
 Affiliation Address: Not Reported
 Affiliation City: Not Reported
 Affiliation State: Not Reported
 Affiliation Country: Not Reported
 Affiliation Zip: Not Reported
 Affiliation Phone: (650) 968-8896

Affiliation Type Desc: Parent Corporation
 Entity Name: GTS Auto Center
 Entity Title: Not Reported
 Affiliation Address: Not Reported
 Affiliation City: Not Reported

MAP FINDINGS

GTS AUTO CENTER, INC., 705 DANA STREET WEST UNIT B, MOUNTAIN VIEW, CA 94041 (Continued)

Affiliation State: Not Reported
 Affiliation Country: Not Reported
 Affiliation Zip: Not Reported
 Affiliation Phone: Not Reported

 Affiliation Type Desc: Property Owner
 Entity Name: Joseph P. Lee
 Entity Title: Not Reported
 Affiliation Address: Not Reported
 Affiliation City: Not Reported
 Affiliation State: Not Reported
 Affiliation Country: United States
 Affiliation Zip: Not Reported
 Affiliation Phone: (408) 446-9591

LEES AUTO CENTER 705 W DANA ST, MOUNTAIN VIEW, CA, 94041			S101594432
▲ AH110	WSW 1/10 - 1/3	(927 ft. / 0.176 mi.)	State and tribal leaking storage tank lists
	5 ft. Higher Elevation	82 ft. Above Sea Level	Local Lists of Registered Storage Tanks Other Ascertainable Records

Worksheet:

HIST LUST SANTA CLARA: State and tribal leaking storage tank lists

Region: SANTA CLARA
 Region Code: 2
 SCVWD ID: 06S2W21R01
 Oversight Agency: SCVWD
 Date Listed: 1990-01-01 00:00:00
 Closed Date: 1998-12-31 00:00:00

SWEEPS UST: Local Lists of Registered Storage Tanks

Status: Not Reported
 Comp Number: 2401
 Number: Not Reported
 Board Of Equalization: Not Reported
 Referral Date: Not Reported
 Action Date: Not Reported
 Created Date: Not Reported
 Owner Tank Id: Not Reported
 SWRCB Tank Id: 43-005-002401-000001
 Tank Status: Not Reported
 Capacity: 2000
 Active Date: Not Reported
 Tank Use: M.V. FUEL
 STG: PRODUCT
 Content: REG UNLEADED
 Number Of Tanks: 3

MAP FINDINGS

LEES AUTO CENTER, 705 W DANA ST, MOUNTAIN VIEW, CA 94041 (Continued)

Status:	Not Reported
Comp Number:	2401
Number:	Not Reported
Board Of Equalization:	Not Reported
Referral Date:	Not Reported
Action Date:	Not Reported
Created Date:	Not Reported
Owner Tank Id:	Not Reported
SWRCB Tank Id:	43-005-002401-000002
Tank Status:	Not Reported
Capacity:	3000
Active Date:	Not Reported
Tank Use:	M.V. FUEL
STG:	PRODUCT
Content:	LEADED
Number Of Tanks:	Not Reported

Status:	Not Reported
Comp Number:	2401
Number:	Not Reported
Board Of Equalization:	Not Reported
Referral Date:	Not Reported
Action Date:	Not Reported
Created Date:	Not Reported
Owner Tank Id:	Not Reported
SWRCB Tank Id:	43-005-002401-000003
Tank Status:	Not Reported
Capacity:	7000
Active Date:	Not Reported
Tank Use:	M.V. FUEL
STG:	PRODUCT
Content:	REG UNLEADED
Number Of Tanks:	Not Reported

CA FID UST: Local Lists of Registered Storage Tanks

Facility ID:	43000912
Regulated By:	UTNKI
Regulated ID:	Not Reported
Cortese Code:	Not Reported
SIC Code:	Not Reported
Facility Phone:	4159691195
Mail To:	Not Reported
Mailing Address:	705 W DANA ST
Mailing Address 2:	Not Reported
Mailing City,St,Zip:	MOUNTAIN VIEW 94041
Contact:	Not Reported
Contact Phone:	Not Reported
DUNs Number:	Not Reported
NPDES Number:	Not Reported
EPA ID:	Not Reported

MAP FINDINGS

LEES AUTO CENTER, 705 W DANA ST, MOUNTAIN VIEW, CA 94041 (Continued)

Comments: Not Reported
Status: Inactive

LEE'S AUTO SERVICE 705 DANA, MOUNTAIN VIEW, CA, 94041			S104396946
▲ AH111	WSW 1/10 - 1/3	(927 ft. / 0.176 mi.)	Other Ascertainable Records
	5 ft. Higher Elevation	82 ft. Above Sea Level	

Worksheet:

HIST CORTESE: Other Ascertainable Records

Region: CORTESE
Facility County Code: 43
Reg By: LTNKA
Reg Id: 43-0809

LEE'S AUTO CENTER 705 W DANA ST, MOUNTAIN VIEW, CA, 94041			U001594350
▲ AH112	WSW 1/10 - 1/3	(927 ft. / 0.176 mi.)	State and tribal leaking storage tank lists Local Lists of Registered Storage Tanks
	5 ft. Higher Elevation	82 ft. Above Sea Level	

Worksheet:

LUST: State and tribal leaking storage tank lists

Lead Agency: SANTA CLARA COUNTY LOP
Case Type: LUST Cleanup Site
Geo Track: http://geotracker.waterboards.ca.gov/profile_report.asp?global_id=T0608500826
Global Id: T0608500826
Latitude: 37.392058
Longitude: -122.078037
Status: Completed - Case Closed
Status Date: 12/31/1998
Case Worker: UST
RB Case Number: Not Reported
Local Agency: SANTA CLARA COUNTY LOP
File Location: All Files are on GeoTracker or in the Local Agency Database
Local Case Number: Not Reported
Potential Media Affect: Other Groundwater (uses other than drinking water)
Potential Contaminants of Concern: Gasoline
Site History: Not Reported

LUST:

Global Id: T0608500826
Contact Type: Regional Board Caseworker
Contact Name: Regional Water Board
Organization Name: SAN FRANCISCO BAY RWQCB (REGION 2)

MAP FINDINGS

LEE'S AUTO CENTER, 705 W DANA ST, MOUNTAIN VIEW, CA 94041 (Continued)

Address: 1515 CLAY ST SUITE 1400
City: OAKLAND
Email: Not Reported
Phone Number: Not Reported

Global Id: T0608500826
Contact Type: Local Agency Caseworker
Contact Name: UST CASE WORKER
Organization Name: SANTA CLARA COUNTY LOP
Address: 1555 Berger Drive, Suite 300
City: SAN JOSE
Email: Not Reported
Phone Number: 4089183400

LUST:

Global Id: T0608500826
Action Type: REMEDIATION
Date: 07/02/1992
Action: Excavation

Global Id: T0608500826
Action Type: RESPONSE
Date: 12/31/1998
Action: Other Report / Document

Global Id: T0608500826
Action Type: ENFORCEMENT
Date: 12/31/1998
Action: Closure/No Further Action Letter

Global Id: T0608500826
Action Type: Other
Date: 04/03/1989
Action: Leak Reported

Global Id: T0608500826
Action Type: ENFORCEMENT
Date: 10/05/1993
Action: Notice of Violation - #40131

LUST:

Global Id: T0608500826
Status: Completed - Case Closed
Status Date: 12/31/1998

Global Id: T0608500826
Status: Open - Case Begin Date
Status Date: 01/06/1989

Global Id: T0608500826
Status: Open - Site Assessment
Status Date: 01/06/1989

MAP FINDINGS

LEE'S AUTO CENTER, 705 W DANA ST, MOUNTAIN VIEW, CA 94041 (Continued)

Global Id: T0608500826
 Status: Open - Site Assessment
 Status Date: 08/25/1992

HIST UST: Local Lists of Registered Storage Tanks

File Number: Not Reported
 URL: Not Reported
 Region: STATE
 Facility ID: 00000068954
 Facility Type: Gas Station
 Other Type: Not Reported
 Contact Name: JOSEPH LEE
 Telephone: 4159691195
 Owner Name: LAWRENCE TIRE SERVICE, INC.
 Owner Address: 345 CASTRO STREET
 Owner City,St,Zip: MOUNTAIN VIEW, CA 94041
 Total Tanks: 0004

Tank Num: 001
 Container Num: #2
 Year Installed: Not Reported
 Tank Capacity: 00003000
 Tank Used for: WASTE
 Type of Fuel: 2
 Container Construction Thickness: X
 Leak Detection: Stock Inventor

Tank Num: 002
 Container Num: #1
 Year Installed: Not Reported
 Tank Capacity: 00007500
 Tank Used for: PRODUCT
 Type of Fuel: UNLEADED
 Container Construction Thickness: Not Reported
 Leak Detection: Stock Inventor

Tank Num: 003
 Container Num: #4
 Year Installed: Not Reported
 Tank Capacity: 00000200
 Tank Used for: WASTE
 Type of Fuel: WASTE OIL
 Container Construction Thickness: Not Reported
 Leak Detection: Stock Inventor

Tank Num: 004
 Container Num: #3
 Year Installed: Not Reported
 Tank Capacity: 00002000
 Tank Used for: PRODUCT
 Type of Fuel: PREMIUM

MAP FINDINGS

LEE'S AUTO CENTER, 705 W DANA ST, MOUNTAIN VIEW, CA 94041 (Continued)

Container Construction Thickness: Not Reported
Leak Detection: Stock Inventor

CALIBER COLLISION CENTERS - SOUTH MOUNTAIN VIEW 177 EVELYN AVENUE EAST, MOUNTAIN VIEW, CA, 94041			S121739862
▲ AE113	ESE 1/10 - 1/3	(1012 ft. / 0.192 mi.)	Local Lists of Hazardous waste / Contaminated Sites Other Ascertainable Records
	21 ft. Higher Elevation	98 ft. Above Sea Level	

Worksheet:

CERS HAZ WASTE: Local Lists of Hazardous waste / Contaminated Sites

Site ID: 116100
CERS ID: 10347736
CERS Description: Hazardous Waste Generator

Violations:

Site ID: 116100
Site Name: Caliber Collision Centers - South Mountain View
Violation Date: 10-04-2016
Citation: HSC 6.95 25508.1(a)-(f) - California Health and Safety Code, Chapter 6.95, Section(s) 25508.1(a)-(f)
Violation Description: Failure to electronically update business plan within 30 days of any one of the following events: A 100 percent or more increase in the quantity of a previously disclosed material. Any handling of a previously undisclosed hazardous materials at or above reportable quantities. A change of business address, business ownership, or business name. A substantial change in the handler's operations that requires modification to any portion of the business plan.
Violation Notes: Returned to compliance on 12/14/2016. Update hazardous materials inventory for facility.
Violation Division: Mountain View Fire Department
Violation Program: HMRRP
Violation Source: CERS

Site ID: 116100
Site Name: Caliber Collision Centers - South Mountain View
Violation Date: 09-25-2013
Citation: HSC 6.95 25510 - California Health and Safety Code, Chapter 6.95, Section(s) 25510
Violation Description: Failure to update hazardous material inventory within 30 days when one of the following occurs: A 100 percent or more increase in the quantity of a previously disclosed material. Any handling of a previously undisclosed hazardous materials A change of business address, business ownership, or business name.
Violation Notes: Returned to compliance on 10/15/2013.
Violation Division: Mountain View Fire Department
Violation Program: HMRRP
Violation Source: CERS

Evaluation:

Eval General Type: Compliance Evaluation Inspection
Eval Date: 06-08-2016
Violations Found: No
Eval Type: Routine done by local agency
Eval Notes: Onsite for routine inspection, noted the following: -EPA ID is active -Storage containers are in good condition with labels; dates on used solid debris in both shops was updated by Ruben today -Manifests reviewed onsite -Emergency Information is posted and training appears adequate No violations were noted today, thank you.

MAP FINDINGS

CALIBER COLLISION CENTERS - SOUTH MOUNTAIN VIEW, 177 EVELYN AVENUE EAST, MOUNTAIN VIEW, CA 94041 (Continued)

Eval Division: Santa Clara County Environmental Health
 Eval Program: HW
 Eval Source: CERS

Eval General Type: Compliance Evaluation Inspection
 Eval Date: 09-25-2013
 Violations Found: Yes

Eval Type: Routine done by local agency
 Eval Notes: Not Reported
 Eval Division: Mountain View Fire Department
 Eval Program: HMRRP
 Eval Source: CERS

Eval General Type: Compliance Evaluation Inspection
 Eval Date: 10-04-2016
 Violations Found: Yes

Eval Type: Routine done by local agency
 Eval Notes: Not Reported
 Eval Division: Mountain View Fire Department
 Eval Program: HMRRP
 Eval Source: CERS

Eval General Type: Other/Unknown
 Eval Date: 10-15-2013
 Violations Found: No
 Eval Type: Other, not routine, done by local agency
 Eval Notes: Not Reported
 Eval Division: Mountain View Fire Department
 Eval Program: HMRRP
 Eval Source: CERS

Eval General Type: Other/Unknown
 Eval Date: 12-14-2016
 Violations Found: No
 Eval Type: Other, not routine, done by local agency
 Eval Notes: All violations corrected.
 Eval Division: Mountain View Fire Department
 Eval Program: HMRRP
 Eval Source: CERS

Enforcement Action:

Site ID: 116100
 Site Name: Caliber Collision Centers - South Mountain View
 Site Address: 177 EVELYN AVENUE EAST
 Site City: MOUNTAIN VIEW
 Site Zip: 94041
 Enf Action Date: 09-25-2013
 Enf Action Type: Notice of Violation (Unified Program)
 Enf Action Description: Notice of Violation Issued by the Inspector at the Time of Inspection
 Enf Action Notes: Not Reported
 Enf Action Division: Mountain View Fire Department

MAP FINDINGS

CALIBER COLLISION CENTERS - SOUTH MOUNTAIN VIEW, 177 EVELYN AVENUE EAST, MOUNTAIN VIEW, CA 94041 (Continued)

Enf Action Program: HMRRP
 Enf Action Source: CERS

Affiliation:

Affiliation Type Desc: CUPA District
 Entity Name: Santa Clara County Environmental Health
 Entity Title: Not Reported
 Affiliation Address: 1555 Berger Drive, Suite 300
 Affiliation City: San Jose
 Affiliation State: CA
 Affiliation Country: Not Reported
 Affiliation Zip: 95112-2716
 Affiliation Phone: (408) 918-3400

Affiliation Type Desc: Document Preparer
 Entity Name: Ali Kahl
 Entity Title: Not Reported
 Affiliation Address: Not Reported
 Affiliation City: Not Reported
 Affiliation State: Not Reported
 Affiliation Country: Not Reported
 Affiliation Zip: Not Reported
 Affiliation Phone: Not Reported

Affiliation Type Desc: Environmental Contact
 Entity Name: CALIBER COLLISION CENTER
 Entity Title: Not Reported
 Affiliation Address: 401 E Corporate Drive - Suite 150
 Affiliation City: Lewisville
 Affiliation State: TX
 Affiliation Country: Not Reported
 Affiliation Zip: 75057
 Affiliation Phone: (469) 948-9500

Affiliation Type Desc: Facility Mailing Address
 Entity Name: Mailing Address
 Entity Title: Not Reported
 Affiliation Address: 177 Evelyn Avenue East
 Affiliation City: Mountain View
 Affiliation State: CA
 Affiliation Country: Not Reported
 Affiliation Zip: 94041
 Affiliation Phone: Not Reported

Affiliation Type Desc: Identification Signer
 Entity Name: Ruben Higareda
 Entity Title: Center Manager
 Affiliation Address: Not Reported
 Affiliation City: Not Reported
 Affiliation State: Not Reported
 Affiliation Country: Not Reported

MAP FINDINGS

CALIBER COLLISION CENTERS - SOUTH MOUNTAIN VIEW, 177 EVELYN AVENUE EAST, MOUNTAIN VIEW, CA 94041 (Continued)

Affiliation Zip: Not Reported
 Affiliation Phone: Not Reported
 Affiliation Type Desc: Legal Owner
 Entity Name: CALIBER COLLISION CENTER
 Entity Title: Not Reported
 Affiliation Address: 401 E CORPORATE DR STE 150
 Affiliation City: Lewisville
 Affiliation State: TX
 Affiliation Country: United States
 Affiliation Zip: 75057
 Affiliation Phone: (469) 948-9500

Affiliation Type Desc: Operator
 Entity Name: Ruben Higareda
 Entity Title: Not Reported
 Affiliation Address: Not Reported
 Affiliation City: Not Reported
 Affiliation State: Not Reported
 Affiliation Country: Not Reported
 Affiliation Zip: Not Reported
 Affiliation Phone: (650) 965-1440

Affiliation Type Desc: Parent Corporation
 Entity Name: Caliber Bodyworks, Inc. dba Caliber Collision Centers
 Entity Title: Not Reported
 Affiliation Address: Not Reported
 Affiliation City: Not Reported
 Affiliation State: Not Reported
 Affiliation Country: Not Reported
 Affiliation Zip: Not Reported
 Affiliation Phone: Not Reported

CERS TANKS: Other Ascertainable Records

Site ID: 116100
 CERS ID: 10347736
 CERS Description: Chemical Storage Facilities

Violations:

Site ID: 116100
 Site Name: Caliber Collision Centers - South Mountain View
 Violation Date: 10-04-2016
 Citation: HSC 6.95 25508.1(a)-(f) - California Health and Safety Code, Chapter 6.95, Section(s) 25508.1(a)-(f)
 Violation Description: Failure to electronically update business plan within 30 days of any one of the following events: A 100 percent or more increase in the quantity of a previously disclosed material. Any handling of a previously undisclosed hazardous materials at or above reportable quantities. A change of business address, business ownership, or business name. A substantial change in the handler's operations that requires modification to any portion of the business plan.
 Violation Notes: Returned to compliance on 12/14/2016. Update hazardous materials inventory for facility.
 Violation Division: Mountain View Fire Department
 Violation Program: HMRRP
 Violation Source: CERS

MAP FINDINGS

CALIBER COLLISION CENTERS - SOUTH MOUNTAIN VIEW, 177 EVELYN AVENUE EAST, MOUNTAIN VIEW, CA 94041 (Continued)

Site ID: 116100
 Site Name: Caliber Collision Centers - South Mountain View
 Violation Date: 09-25-2013
 Citation: HSC 6.95 25510 - California Health and Safety Code, Chapter 6.95, Section(s) 25510
 Violation Description: Failure to update hazardous material inventory within 30 days when one of the following occurs: A 100 percent or more increase in the quantity of a previously disclosed material. Any handling of a previously undisclosed hazardous materials A change of business address, business ownership, or business name.
 Violation Notes: Returned to compliance on 10/15/2013.
 Violation Division: Mountain View Fire Department
 Violation Program: HMRRP
 Violation Source: CERS

Evaluation:

Eval General Type: Compliance Evaluation Inspection
 Eval Date: 06-08-2016
 Violations Found: No
 Eval Type: Routine done by local agency
 Eval Notes: Onsite for routine inspection, noted the following: -EPA ID is active -Storage containers are in good condition with labels; dates on used solid debris in both shops was updated by Ruben today -Manifests reviewed onsite -Emergency Information is posted and training appears adequate No violations were noted today, thank you.
 Eval Division: Santa Clara County Environmental Health
 Eval Program: HW
 Eval Source: CERS

Eval General Type: Compliance Evaluation Inspection
 Eval Date: 09-25-2013
 Violations Found: Yes
 Eval Type: Routine done by local agency
 Eval Notes: Not Reported
 Eval Division: Mountain View Fire Department
 Eval Program: HMRRP
 Eval Source: CERS

Eval General Type: Compliance Evaluation Inspection
 Eval Date: 10-04-2016
 Violations Found: Yes
 Eval Type: Routine done by local agency
 Eval Notes: Not Reported
 Eval Division: Mountain View Fire Department
 Eval Program: HMRRP
 Eval Source: CERS

Eval General Type: Other/Unknown
 Eval Date: 10-15-2013
 Violations Found: No
 Eval Type: Other, not routine, done by local agency
 Eval Notes: Not Reported
 Eval Division: Mountain View Fire Department
 Eval Program: HMRRP
 Eval Source: CERS

Eval General Type: Other/Unknown

MAP FINDINGS

CALIBER COLLISION CENTERS - SOUTH MOUNTAIN VIEW, 177 EVELYN AVENUE EAST, MOUNTAIN VIEW, CA 94041 (Continued)

Eval Date: 12-14-2016
 Violations Found: No
 Eval Type: Other, not routine, done by local agency
 Eval Notes: All violations corrected.
 Eval Division: Mountain View Fire Department
 Eval Program: HMRRP
 Eval Source: CERS

Enforcement Action:

Site ID: 116100
 Site Name: Caliber Collision Centers - South Mountain View
 Site Address: 177 EVELYN AVENUE EAST
 Site City: MOUNTAIN VIEW
 Site Zip: 94041
 Enf Action Date: 09-25-2013
 Enf Action Type: Notice of Violation (Unified Program)
 Enf Action Description: Notice of Violation Issued by the Inspector at the Time of Inspection
 Enf Action Notes: Not Reported
 Enf Action Division: Mountain View Fire Department
 Enf Action Program: HMRRP
 Enf Action Source: CERS

Affiliation:

Affiliation Type Desc: CUPA District
 Entity Name: Santa Clara County Environmental Health
 Entity Title: Not Reported
 Affiliation Address: 1555 Berger Drive, Suite 300
 Affiliation City: San Jose
 Affiliation State: CA
 Affiliation Country: Not Reported
 Affiliation Zip: 95112-2716
 Affiliation Phone: (408) 918-3400

Affiliation Type Desc: Document Preparer
 Entity Name: Ali Kahl
 Entity Title: Not Reported
 Affiliation Address: Not Reported
 Affiliation City: Not Reported
 Affiliation State: Not Reported
 Affiliation Country: Not Reported
 Affiliation Zip: Not Reported
 Affiliation Phone: Not Reported

Affiliation Type Desc: Environmental Contact
 Entity Name: CALIBER COLLISION CENTER
 Entity Title: Not Reported
 Affiliation Address: 401 E Corporate Drive - Suite 150
 Affiliation City: Lewisville
 Affiliation State: TX
 Affiliation Country: Not Reported

MAP FINDINGS

CALIBER COLLISION CENTERS - SOUTH MOUNTAIN VIEW, 177 EVELYN AVENUE EAST, MOUNTAIN VIEW, CA 94041 (Continued)

Affiliation Zip: 75057
 Affiliation Phone: (469) 948-9500
 Affiliation Type Desc: Facility Mailing Address
 Entity Name: Mailing Address
 Entity Title: Not Reported
 Affiliation Address: 177 Evelyn Avenue East
 Affiliation City: Mountain View
 Affiliation State: CA
 Affiliation Country: Not Reported
 Affiliation Zip: 94041
 Affiliation Phone: Not Reported

Affiliation Type Desc: Identification Signer
 Entity Name: Ruben Higareda
 Entity Title: Center Manager
 Affiliation Address: Not Reported
 Affiliation City: Not Reported
 Affiliation State: Not Reported
 Affiliation Country: Not Reported
 Affiliation Zip: Not Reported
 Affiliation Phone: Not Reported

Affiliation Type Desc: Legal Owner
 Entity Name: CALIBER COLLISION CENTER
 Entity Title: Not Reported
 Affiliation Address: 401 E CORPORATE DR STE 150
 Affiliation City: Lewisville
 Affiliation State: TX
 Affiliation Country: United States
 Affiliation Zip: 75057
 Affiliation Phone: (469) 948-9500

Affiliation Type Desc: Operator
 Entity Name: Ruben Higareda
 Entity Title: Not Reported
 Affiliation Address: Not Reported
 Affiliation City: Not Reported
 Affiliation State: Not Reported
 Affiliation Country: Not Reported
 Affiliation Zip: Not Reported
 Affiliation Phone: (650) 965-1440

Affiliation Type Desc: Parent Corporation
 Entity Name: Caliber Bodyworks, Inc. dba Caliber Collision Centers
 Entity Title: Not Reported
 Affiliation Address: Not Reported
 Affiliation City: Not Reported
 Affiliation State: Not Reported
 Affiliation Country: Not Reported
 Affiliation Zip: Not Reported
 Affiliation Phone: Not Reported

MAP FINDINGS

CALIBER COLLISION CENTERS - SOUTH MOUNTAIN VIEW, 177 EVELYN AVENUE EAST, MOUNTAIN VIEW, CA 94041 (Continued)

PACIFIC BELL 305 HOPE ST, MOUNTAIN VIEW, CA, 94035			U003779207
▲ AH114	SW 1/10 - 1/3	(1092 ft. / 0.207 mi.)	State and tribal leaking storage tank lists
	6 ft. Higher Elevation	83 ft. Above Sea Level	

Worksheet:

HIST LUST SANTA CLARA: State and tribal leaking storage tank lists

Region: SANTA CLARA
 Region Code: 2
 SCVWD ID: 06S2W21R03
 Oversight Agency: SCVWD
 Date Listed: 1992-07-09 00:00:00
 Closed Date: 1995-10-13 00:00:00

PACIFIC BELL 305 HOPE STREET, MOUNTAIN VIEW, CA, 94041			1000251160
▲ AH115	SW 1/10 - 1/3	(1092 ft. / 0.207 mi.)	Federal RCRA generators list State and tribal leaking storage tank lists State and tribal registered storage tank lists Local Lists of Hazardous waste / Contaminated Sites Local Lists of Registered Storage Tanks Records of Emergency Release Reports Other Ascertainable Records
	6 ft. Higher Elevation	83 ft. Above Sea Level	

Worksheet:

RCRA-SQG: Federal RCRA generators list

Date form received by agency: 09/01/1996
 Facility name: PACIFIC BELL
 Facility address: 305 HOPE STREET
 MOUNTAIN VIEW, CA 94041

 EPA ID: CAT080019920
 Mailing address: 2 NORTH SECOND ST ROOM 1125
 SAN JOSE, CA 95113

 Contact: Not Reported
 Contact address: Not Reported
 Contact country: US
 Contact telephone: Not Reported
 Contact email: Not Reported
 EPA Region: 09
 Classification: Small Small Quantity Generator
 Description: Handler: generates more than 100 and less than 1000 kg of hazardous waste during any calendar month and accumulates less than 6000 kg of hazardous waste at any time; or generates 100 kg or less of hazardous waste during any calendar month, and accumulates more than 1000 kg of hazardous waste at any time

MAP FINDINGS

PACIFIC BELL, 305 HOPE STREET, MOUNTAIN VIEW, CA 94041 (Continued)

Owner/Operator Summary:

Owner/operator name:	THE PACIFIC TELEPHONE AND TELEGRAPH CO
Owner/operator address:	NOT REQUIRED
	NOT REQUIRED, ME 99999
Owner/operator country:	Not Reported
Owner/operator telephone:	415-555-1212
Owner/operator email:	Not Reported
Owner/operator fax:	Not Reported
Owner/operator extension:	Not Reported
Legal status:	Private
Owner/Operator Type:	Owner
Owner/Op start date:	Not Reported
Owner/Op end date:	Not Reported
Owner/operator name:	NOT REQUIRED
Owner/operator address:	NOT REQUIRED
	NOT REQUIRED, ME 99999
Owner/operator country:	Not Reported
Owner/operator telephone:	415-555-1212
Owner/operator email:	Not Reported
Owner/operator fax:	Not Reported
Owner/operator extension:	Not Reported
Legal status:	Private
Owner/Operator Type:	Operator
Owner/Op start date:	Not Reported
Owner/Op end date:	Not Reported

Handler Activities Summary:

U.S. importer of hazardous waste:	No
Mixed waste (haz. and radioactive):	No
Recycler of hazardous waste:	No
Transporter of hazardous waste:	No
Treater, storer or disposer of HW:	No
Underground injection activity:	No
On-site burner exemption:	No
Furnace exemption:	No
Used oil fuel burner:	No
Used oil processor:	No
User oil refiner:	No
Used oil fuel marketer to burner:	No
Used oil Specification marketer:	No
Used oil transfer facility:	No
Used oil transporter:	No

Historical Generators:

Date form received by agency:	01/19/1981
Site name:	PACIFIC BELL
Classification:	Large Quantity Generator

MAP FINDINGS

PACIFIC BELL, 305 HOPE STREET, MOUNTAIN VIEW, CA 94041 (Continued)

Violation Status: No violations found

LUST: State and tribal leaking storage tank lists

Lead Agency: SANTA CLARA COUNTY LOP
Case Type: LUST Cleanup Site
Geo Track: http://geotracker.waterboards.ca.gov/profile_report.asp?global_id=T0608500834
Global Id: T0608500834
Latitude: 37.391846
Longitude: -122.077933
Status: Completed - Case Closed
Status Date: 10/13/1995
Case Worker: UST
RB Case Number: Not Reported
Local Agency: SANTA CLARA COUNTY LOP
File Location: All Files are on GeoTracker or in the Local Agency Database
Local Case Number: Not Reported
Potential Media Affect: Soil
Potential Contaminants of Concern: Diesel
Site History: Not Reported

LUST:

Global Id: T0608500834
Contact Type: Regional Board Caseworker
Contact Name: Regional Water Board
Organization Name: SAN FRANCISCO BAY RWQCB (REGION 2)
Address: 1515 CLAY ST SUITE 1400
City: OAKLAND
Email: Not Reported
Phone Number: Not Reported

Global Id: T0608500834
Contact Type: Local Agency Caseworker
Contact Name: UST CASE WORKER
Organization Name: SANTA CLARA COUNTY LOP
Address: 1555 Berger Drive, Suite 300
City: SAN JOSE
Email: Not Reported
Phone Number: 4089183400

LUST:

Global Id: T0608500834
Action Type: ENFORCEMENT
Date: 10/13/1995
Action: Closure/No Further Action Letter

Global Id: T0608500834
Action Type: RESPONSE
Date: 08/07/1992
Action: Other Report / Document

MAP FINDINGS

PACIFIC BELL, 305 HOPE STREET, MOUNTAIN VIEW, CA 94041 (Continued)

Global Id:	T0608500834
Action Type:	Other
Date:	01/01/1991
Action:	Leak Reported

LUST:

Global Id:	T0608500834
Status:	Completed - Case Closed
Status Date:	10/13/1995
Global Id:	T0608500834
Status:	Open - Case Begin Date
Status Date:	01/01/1991

UST: State and tribal registered storage tank lists

Facility ID:	1623
Permitting Agency:	MOUNTAIN VIEW, CITY OF
Latitude:	37.3928156
Longitude:	-122.0772707
Facility ID:	1163
Permitting Agency:	Santa Clara County Environmental Health
Latitude:	37.391521
Longitude:	-122.078529

SWEEPS UST: Local Lists of Registered Storage Tanks

Status:	Active
Comp Number:	36932
Number:	9
Board Of Equalization:	44-026005
Referral Date:	06-22-92
Action Date:	06-22-92
Created Date:	10-13-88
Owner Tank Id:	D-72-10K
SWRCB Tank Id:	43-005-064932-000001
Tank Status:	A
Capacity:	10000
Active Date:	04-01-93
Tank Use:	M.V. FUEL
STG:	P
Content:	DIESEL
Number Of Tanks:	1

HIST UST: Local Lists of Registered Storage Tanks

File Number:	000206B6
URL:	http://geotracker.waterboards.ca.gov/ustpdfs/pdf/000206B6.pdf
Region:	STATE
Facility ID:	00000036932

MAP FINDINGS

PACIFIC BELL, 305 HOPE STREET, MOUNTAIN VIEW, CA 94041 (Continued)

Facility Type:	Other
Other Type:	SIC 4800
Contact Name:	E.J. KOEHLER
Telephone:	4155426758
Owner Name:	PACIFIC BELL
Owner Address:	370 THIRD STREET
Owner City,St,Zip:	SAN FRANCISCO, CA 94107
Total Tanks:	0001

Tank Num:	001
Container Num:	D-72-10K
Year Installed:	1972
Tank Capacity:	00010000
Tank Used for:	PRODUCT
Type of Fuel:	DIESEL
Container Construction Thickness:	Not Reported
Leak Detection:	Visual

Tank Num:	002
Container Num:	1
Year Installed:	1972
Tank Capacity:	00010000
Tank Used for:	PRODUCT
Type of Fuel:	DIESEL
Container Construction Thickness:	Not Reported
Leak Detection:	None

Click here for Geo Tracker PDF: http://www.web.edrnet.com/ordering/switchboard/redirect.aspx?s=GRR_CA_HISTUST_PDF&img_id=000206B6

CA FID UST: Local Lists of Registered Storage Tanks

Facility ID:	43001082
Regulated By:	UTNKA
Regulated ID:	00036932
Cortese Code:	Not Reported
SIC Code:	Not Reported
Facility Phone:	4155426758
Mail To:	Not Reported
Mailing Address:	370 003RD ST
Mailing Address 2:	Not Reported
Mailing City,St,Zip:	MOUNTAIN VIEW 94041
Contact:	Not Reported
Contact Phone:	Not Reported
DUNs Number:	Not Reported
NPDES Number:	Not Reported
EPA ID:	Not Reported
Comments:	Not Reported
Status:	Active

CHMIRS: Records of Emergency Release Reports

OES Incident Number:	9-0907
----------------------	--------

MAP FINDINGS

PACIFIC BELL, 305 HOPE STREET, MOUNTAIN VIEW, CA 94041 (Continued)

OES notification:	02/25/1999
OES Date:	Not Reported
OES Time:	Not Reported
Date Completed:	Not Reported
Property Use:	Not Reported
Agency Id Number:	Not Reported
Agency Incident Number:	Not Reported
Time Notified:	Not Reported
Time Completed:	Not Reported
Surrounding Area:	Not Reported
Estimated Temperature:	Not Reported
Property Management:	Not Reported
More Than Two Substances Involved?:	Not Reported
Resp Agncy Personel # Of Decontaminated:	Not Reported
Responding Agency Personel # Of Injuries:	Not Reported
Responding Agency Personel # Of Fatalities:	Not Reported
Others Number Of Decontaminated:	Not Reported
Others Number Of Injuries:	Not Reported
Others Number Of Fatalities:	Not Reported
Vehicle Make/year:	Not Reported
Vehicle License Number:	Not Reported
Vehicle State:	Not Reported
Vehicle Id Number:	Not Reported
CA DOT PUC/ICC Number:	Not Reported
Company Name:	Not Reported
Reporting Officer Name/ID:	Not Reported
Report Date:	Not Reported
Facility Telephone:	Not Reported
Waterway Involved:	No
Waterway:	Not Reported
Spill Site:	Not Reported
Cleanup By:	Contractor
Containment:	Not Reported
What Happened:	Not Reported
Type:	Not Reported
Measure:	Not Reported
Other:	Not Reported
Date/Time:	Not Reported
Year:	1999
Agency:	Cura Emergency Svc
Incident Date:	2/24/199912:00:00 AM
Admin Agency:	Santa Clara County Health Department
Amount:	Not Reported
Contained:	Yes
Site Type:	Merchant/Business
E Date:	Not Reported
Substance:	Sulphuric Acid

MAP FINDINGS

PACIFIC BELL, 305 HOPE STREET, MOUNTAIN VIEW, CA 94041 (Continued)

Gallons:	80
Unknown:	0
Substance #2:	Not Reported
Substance #3:	Not Reported
Evacuations:	0
Number of Injuries:	0
Number of Fatalities:	0
#1 Pipeline:	Not Reported
#2 Pipeline:	Not Reported
#3 Pipeline:	Not Reported
#1 Vessel >= 300 Tons:	Not Reported
#2 Vessel >= 300 Tons:	Not Reported
#3 Vessel >= 300 Tons:	Not Reported
Evacs:	Not Reported
Injuries:	Not Reported
Fatals:	Not Reported
Comments:	Not Reported
Description:	While unloading batteries at Pacific Bell terminal, dropped, spilling material onto concrete floor

FINDS: Other Ascertainable Records

Registry ID:	110002948829
--------------	--------------

Environmental Interest/Information System:

AIR EMISSIONS CLASSIFICATION UNKNOWN

California Hazardous Waste Tracking System - Datamart (HWTS-DATAMART) provides California with information on hazardous waste shipments for generators, transporters, and treatment, storage, and disposal facilities.

RCRAInfo is a national information system that supports the Resource Conservation and Recovery Act (RCRA) program through the tracking of events and activities related to facilities that generate, transport, and treat, store, or dispose of hazardous waste. RCRAInfo allows RCRA program staff to track the notification, permit, compliance, and corrective action activities required under RCRA.

STATE MASTER

The FINDS: database contains 0 additional records for this site. Please contact your EDR Account Executive for more information.

ECHO: Other Ascertainable Records

Envid:	1000251160
Registry ID:	110002948829
DFR URL:	http://echo.epa.gov/detailed-facility-report?fid=110002948829

EMI: Other Ascertainable Records

Year:	2003
County Code:	43
Air Basin:	SF
Facility ID:	13491

MAP FINDINGS

PACIFIC BELL, 305 HOPE STREET, MOUNTAIN VIEW, CA 94041 (Continued)

Air District Name:	BA
SIC Code:	4813
Air District Name:	BAY AREA AQMD
Community Health Air Pollution Info System:	Not Reported
Consolidated Emission Reporting Rule:	Not Reported
Total Organic Hydrocarbon Gases Tons/Yr:	0
Reactive Organic Gases Tons/Yr:	0
Carbon Monoxide Emissions Tons/Yr:	0
NOX - Oxides of Nitrogen Tons/Yr:	1
SOX - Oxides of Sulphur Tons/Yr:	0
Particulate Matter Tons/Yr:	0
Part. Matter 10 Micrometers and Smllr Tons/Yr:	0
Year:	2004
County Code:	43
Air Basin:	SF
Facility ID:	13491
Air District Name:	BA
SIC Code:	4813
Air District Name:	BAY AREA AQMD
Community Health Air Pollution Info System:	Not Reported
Consolidated Emission Reporting Rule:	Not Reported
Total Organic Hydrocarbon Gases Tons/Yr:	0.048
Reactive Organic Gases Tons/Yr:	0.0401616
Carbon Monoxide Emissions Tons/Yr:	0.132
NOX - Oxides of Nitrogen Tons/Yr:	0.606
SOX - Oxides of Sulphur Tons/Yr:	0.009
Particulate Matter Tons/Yr:	0.043
Part. Matter 10 Micrometers and Smllr Tons/Yr:	0.041968
Year:	2005
County Code:	43
Air Basin:	SF
Facility ID:	13491
Air District Name:	BA
SIC Code:	4813
Air District Name:	BAY AREA AQMD
Community Health Air Pollution Info System:	Not Reported
Consolidated Emission Reporting Rule:	Not Reported
Total Organic Hydrocarbon Gases Tons/Yr:	.048
Reactive Organic Gases Tons/Yr:	.0401616
Carbon Monoxide Emissions Tons/Yr:	.132
NOX - Oxides of Nitrogen Tons/Yr:	.606
SOX - Oxides of Sulphur Tons/Yr:	.009

MAP FINDINGS

PACIFIC BELL, 305 HOPE STREET, MOUNTAIN VIEW, CA 94041 (Continued)

Particulate Matter Tons/Yr:	.043
Part. Matter 10 Micrometers and Smllr Tons/Yr:	.041968
Year:	2006
County Code:	43
Air Basin:	SF
Facility ID:	13491
Air District Name:	BA
SIC Code:	4813
Air District Name:	BAY AREA AQMD
Community Health Air Pollution Info System:	Not Reported
Consolidated Emission Reporting Rule:	Not Reported
Total Organic Hydrocarbon Gases Tons/Yr:	.017
Reactive Organic Gases Tons/Yr:	.0142239
Carbon Monoxide Emissions Tons/Yr:	.046
NOX - Oxides of Nitrogen Tons/Yr:	.211
SOX - Oxides of Sulphur Tons/Yr:	.003
Particulate Matter Tons/Yr:	.015
Part. Matter 10 Micrometers and Smllr Tons/Yr:	.01464
Year:	2007
County Code:	43
Air Basin:	SF
Facility ID:	13491
Air District Name:	BA
SIC Code:	4813
Air District Name:	BAY AREA AQMD
Community Health Air Pollution Info System:	Not Reported
Consolidated Emission Reporting Rule:	Not Reported
Total Organic Hydrocarbon Gases Tons/Yr:	.017
Reactive Organic Gases Tons/Yr:	.0142239
Carbon Monoxide Emissions Tons/Yr:	.046
NOX - Oxides of Nitrogen Tons/Yr:	.211
SOX - Oxides of Sulphur Tons/Yr:	.003
Particulate Matter Tons/Yr:	.015
Part. Matter 10 Micrometers and Smllr Tons/Yr:	.01464
Year:	2008
County Code:	43
Air Basin:	SF
Facility ID:	13491
Air District Name:	BA
SIC Code:	4813
Air District Name:	BAY AREA AQMD
Community Health Air Pollution Info System:	Not Reported

MAP FINDINGS

PACIFIC BELL, 305 HOPE STREET, MOUNTAIN VIEW, CA 94041 (Continued)

Consolidated Emission Reporting Rule:	Not Reported
Total Organic Hydrocarbon Gases Tons/Yr:	.013
Reactive Organic Gases Tons/Yr:	.0108771
Carbon Monoxide Emissions Tons/Yr:	.039
NOX - Oxides of Nitrogen Tons/Yr:	.182
SOX - Oxides of Sulphur Tons/Yr:	0
Particulate Matter Tons/Yr:	.013
Part. Matter 10 Micrometers and Smllr Tons/Yr:	.012688
Year:	2009
County Code:	43
Air Basin:	SF
Facility ID:	13491
Air District Name:	BA
SIC Code:	4813
Air District Name:	BAY AREA AQMD
Community Health Air Pollution Info System:	Not Reported
Consolidated Emission Reporting Rule:	Not Reported
Total Organic Hydrocarbon Gases Tons/Yr:	1.2999999999999999E-2
Reactive Organic Gases Tons/Yr:	1.0877100000000001E-2
Carbon Monoxide Emissions Tons/Yr:	0.039
NOX - Oxides of Nitrogen Tons/Yr:	0.182
SOX - Oxides of Sulphur Tons/Yr:	0
Particulate Matter Tons/Yr:	0.0133196721311475
Part. Matter 10 Micrometers and Smllr Tons/Yr:	1.2999999999999999E-2
Year:	2010
County Code:	43
Air Basin:	SF
Facility ID:	13491
Air District Name:	BA
SIC Code:	4813
Air District Name:	BAY AREA AQMD
Community Health Air Pollution Info System:	Not Reported
Consolidated Emission Reporting Rule:	Not Reported
Total Organic Hydrocarbon Gases Tons/Yr:	0.014
Reactive Organic Gases Tons/Yr:	0.0117138
Carbon Monoxide Emissions Tons/Yr:	4.1000000000000002E-2
NOX - Oxides of Nitrogen Tons/Yr:	0.189
SOX - Oxides of Sulphur Tons/Yr:	0
Particulate Matter Tons/Yr:	0.0133196721311475
Part. Matter 10 Micrometers and Smllr Tons/Yr:	1.2999999999999999E-2
Year:	2011

MAP FINDINGS

PACIFIC BELL, 305 HOPE STREET, MOUNTAIN VIEW, CA 94041 (Continued)

County Code:	43
Air Basin:	SF
Facility ID:	13491
Air District Name:	BA
SIC Code:	4813
Air District Name:	BAY AREA AQMD
Community Health Air Pollution Info System:	Not Reported
Consolidated Emission Reporting Rule:	Not Reported
Total Organic Hydrocarbon Gases Tons/Yr:	0.014
Reactive Organic Gases Tons/Yr:	0.0117138
Carbon Monoxide Emissions Tons/Yr:	0.041
NOX - Oxides of Nitrogen Tons/Yr:	0.189
SOX - Oxides of Sulphur Tons/Yr:	0
Particulate Matter Tons/Yr:	0
Part. Matter 10 Micrometers and Smllr Tons/Yr:	0
Year:	2012
County Code:	43
Air Basin:	SF
Facility ID:	13491
Air District Name:	BA
SIC Code:	4813
Air District Name:	BAY AREA AQMD
Community Health Air Pollution Info System:	Not Reported
Consolidated Emission Reporting Rule:	Not Reported
Total Organic Hydrocarbon Gases Tons/Yr:	0.014
Reactive Organic Gases Tons/Yr:	0.0117138
Carbon Monoxide Emissions Tons/Yr:	0.041
NOX - Oxides of Nitrogen Tons/Yr:	0.189
SOX - Oxides of Sulphur Tons/Yr:	0
Particulate Matter Tons/Yr:	0.013319672131
Part. Matter 10 Micrometers and Smllr Tons/Yr:	0.013
Year:	2013
County Code:	43
Air Basin:	SF
Facility ID:	13491
Air District Name:	BA
SIC Code:	4813
Air District Name:	BAY AREA AQMD
Community Health Air Pollution Info System:	Not Reported
Consolidated Emission Reporting Rule:	Not Reported
Total Organic Hydrocarbon Gases Tons/Yr:	0.04
Reactive Organic Gases Tons/Yr:	0.033468

MAP FINDINGS

PACIFIC BELL, 305 HOPE STREET, MOUNTAIN VIEW, CA 94041 (Continued)

Carbon Monoxide Emissions Tons/Yr: 0.121

NOX - Oxides of Nitrogen Tons/Yr: 0.556

SOX - Oxides of Sulphur Tons/Yr: 0

Particulate Matter Tons/Yr: 0.041

Part. Matter 10 Micrometers and Smllr 0.04
Tons/Yr:

Year: 2014

County Code: 43

Air Basin: SF

Facility ID: 13491

Air District Name: BA

SIC Code: 4813

Air District Name: BAY AREA AQMD

Community Health Air Pollution Info
System: Not Reported

Consolidated Emission Reporting
Rule: Not Reported

Total Organic Hydrocarbon Gases
Tons/Yr: 0.040046212

Reactive Organic Gases Tons/Yr: 0

Carbon Monoxide Emissions Tons/Yr: 0.120931219

NOX - Oxides of Nitrogen Tons/Yr: 0.556257973

SOX - Oxides of Sulphur Tons/Yr: 0.000257868

Particulate Matter Tons/Yr: 0.041408793

Part. Matter 10 Micrometers and Smllr 0.039752442
Tons/Yr:

Year: 2015

County Code: 43

Air Basin: SF

Facility ID: 13491

Air District Name: BA

SIC Code: 4813

Air District Name: BAY AREA AQMD

Community Health Air Pollution Info
System: Not Reported

Consolidated Emission Reporting
Rule: Not Reported

Total Organic Hydrocarbon Gases
Tons/Yr: 0.01475049

Reactive Organic Gases Tons/Yr: 0.01436092

Carbon Monoxide Emissions Tons/Yr: 0.0445434

NOX - Oxides of Nitrogen Tons/Yr: 0.2048902

SOX - Oxides of Sulphur Tons/Yr: 9.4982e-005

Particulate Matter Tons/Yr: 0.002926114

Part. Matter 10 Micrometers and Smllr 0.002809069
Tons/Yr:

Year: 2016

County Code: 43

Air Basin: SF

Facility ID: 13491

Air District Name: BA

MAP FINDINGS

PACIFIC BELL, 305 HOPE STREET, MOUNTAIN VIEW, CA 94041 (Continued)

SIC Code:	4813
Air District Name:	BAY AREA AQMD
Community Health Air Pollution Info System:	Not Reported
Consolidated Emission Reporting Rule:	Not Reported
Total Organic Hydrocarbon Gases Tons/Yr:	0.014750492
Reactive Organic Gases Tons/Yr:	0.012958307222
Carbon Monoxide Emissions Tons/Yr:	0.044543397
NOX - Oxides of Nitrogen Tons/Yr:	0.2048902
SOX - Oxides of Sulphur Tons/Yr:	9.4982e-005
Particulate Matter Tons/Yr:	0.002926114
Part. Matter 10 Micrometers and Smllr Tons/Yr:	0.002809069

HIST CORTESE: Other Ascertainable Records

Region:	CORTESE
Facility County Code:	43
Reg By:	LTNKA
Reg Id:	43-0820

CERS HAZ WASTE: Local Lists of Hazardous waste / Contaminated Sites

Site ID:	433561
CERS ID:	10077049
CERS Description:	Hazardous Waste Generator

Evaluation:

Eval General Type:	Compliance Evaluation Inspection
Eval Date:	01-23-2018
Violations Found:	No
Eval Type:	Routine done by local agency
Eval Notes:	EPA ID CAT080019920 is active. Hazardous Waste tracking System (HWTS) data and hazardous waste and Universal Waste records for the past 36 months were reviewed and are in order. No hazardous wastes are currently accumulated on-site. The only Universal Wastes currently being accumulated are spent consumer-type batteries.
Eval Division:	Santa Clara County Environmental Health
Eval Program:	HW
Eval Source:	CERS
Eval General Type:	Compliance Evaluation Inspection
Eval Date:	01-23-2018
Violations Found:	No
Eval Type:	Routine done by local agency
Eval Notes:	No Violations
Eval Division:	Mountain View Fire Department
Eval Program:	UST
Eval Source:	CERS
Eval General Type:	Compliance Evaluation Inspection
Eval Date:	01-26-2017
Violations Found:	No

MAP FINDINGS

PACIFIC BELL, 305 HOPE STREET, MOUNTAIN VIEW, CA 94041 (Continued)

Eval Type:	Routine done by local agency
Eval Notes:	No violations.
Eval Division:	Mountain View Fire Department
Eval Program:	UST
Eval Source:	CERS
Eval General Type:	Compliance Evaluation Inspection
Eval Date:	02-08-2016
Violations Found:	No
Eval Type:	Routine done by local agency
Eval Notes:	No violations.
Eval Division:	Mountain View Fire Department
Eval Program:	UST
Eval Source:	CERS
Eval General Type:	Compliance Evaluation Inspection
Eval Date:	02-23-2015
Violations Found:	No
Eval Type:	Routine done by local agency
Eval Notes:	Not Reported
Eval Division:	Mountain View Fire Department
Eval Program:	UST
Eval Source:	CERS
Eval General Type:	Compliance Evaluation Inspection
Eval Date:	02-26-2014
Violations Found:	No
Eval Type:	Routine done by local agency
Eval Notes:	Not Reported
Eval Division:	Mountain View Fire Department
Eval Program:	UST
Eval Source:	CERS
Eval General Type:	Compliance Evaluation Inspection
Eval Date:	10-21-2016
Violations Found:	No
Eval Type:	Routine done by local agency
Eval Notes:	No Violations.
Eval Division:	Mountain View Fire Department
Eval Program:	HMRRP
Eval Source:	CERS
Eval General Type:	Compliance Evaluation Inspection
Eval Date:	10-23-2013
Violations Found:	No
Eval Type:	Routine done by local agency
Eval Notes:	Not Reported
Eval Division:	Mountain View Fire Department
Eval Program:	HMRRP
Eval Source:	CERS

Coordinates:

MAP FINDINGS

PACIFIC BELL, 305 HOPE STREET, MOUNTAIN VIEW, CA 94041 (Continued)

Site ID: 433561
 Facility Name: AT&T California - P6006
 Env Int Type Code: HMBP
 Program ID: 10077049
 Coord Name: Not Reported
 Ref Point Type Desc: Unknown
 Latitude: 37.391548
 Longitude: -122.078568

Affiliation:

Affiliation Type Desc: CUPA District
 Entity Name: Santa Clara County Environmental Health
 Entity Title: Not Reported
 Affiliation Address: 1555 Berger Drive, Suite 300
 Affiliation City: San Jose
 Affiliation State: CA
 Affiliation Country: Not Reported
 Affiliation Zip: 95112-2716
 Affiliation Phone: (408) 918-3400

Affiliation Type Desc: Document Preparer
 Entity Name: Peter Burnell, Sigma Consultants, Inc.
 Entity Title: Not Reported
 Affiliation Address: Not Reported
 Affiliation City: Not Reported
 Affiliation State: Not Reported
 Affiliation Country: Not Reported
 Affiliation Zip: Not Reported
 Affiliation Phone: Not Reported

Affiliation Type Desc: Environmental Contact
 Entity Name: Rose Blackmer
 Entity Title: Not Reported
 Affiliation Address: 145 South Montgomery, Rm 208
 Affiliation City: San Jose
 Affiliation State: CA
 Affiliation Country: Not Reported
 Affiliation Zip: 95110
 Affiliation Phone: (408) 772-0254

Affiliation Type Desc: Facility Mailing Address
 Entity Name: Mailing Address
 Entity Title: Not Reported
 Affiliation Address: 308 S. Akard St., 17th Floor
 Affiliation City: Dallas
 Affiliation State: TX
 Affiliation Country: Not Reported
 Affiliation Zip: 75202
 Affiliation Phone: Not Reported

Affiliation Type Desc: Identification Signer

MAP FINDINGS

PACIFIC BELL, 305 HOPE STREET, MOUNTAIN VIEW, CA 94041 (Continued)

Entity Name:	Jeremy McGrue
Entity Title:	National EPCRA Manager
Affiliation Address:	Not Reported
Affiliation City:	Not Reported
Affiliation State:	Not Reported
Affiliation Country:	Not Reported
Affiliation Zip:	Not Reported
Affiliation Phone:	Not Reported
Affiliation Type Desc:	Legal Owner
Entity Name:	Pacific Bell Telephone Company dba AT&T California
Entity Title:	Not Reported
Affiliation Address:	308 S. Akard St., 17th Floor
Affiliation City:	Dallas
Affiliation State:	TX
Affiliation Country:	United States
Affiliation Zip:	75202
Affiliation Phone:	(214) 464-1712
Affiliation Type Desc:	Operator
Entity Name:	AT&T California
Entity Title:	Not Reported
Affiliation Address:	Not Reported
Affiliation City:	Not Reported
Affiliation State:	Not Reported
Affiliation Country:	Not Reported
Affiliation Zip:	Not Reported
Affiliation Phone:	(408) 772-0254
Affiliation Type Desc:	Parent Corporation
Entity Name:	Pacific Bell Telephone Company dba AT&T California
Entity Title:	Not Reported
Affiliation Address:	Not Reported
Affiliation City:	Not Reported
Affiliation State:	Not Reported
Affiliation Country:	Not Reported
Affiliation Zip:	Not Reported
Affiliation Phone:	Not Reported
Affiliation Type Desc:	Property Owner
Entity Name:	Pac Bell Phone Co. dba ATT California
Entity Title:	Not Reported
Affiliation Address:	5001 Executive Parkway, Room 4W200W
Affiliation City:	San Ramon
Affiliation State:	CA
Affiliation Country:	United States
Affiliation Zip:	94583
Affiliation Phone:	(800) 566-9347
Affiliation Type Desc:	UST Permit Applicant
Entity Name:	Sarah Bullock
Entity Title:	Authorized Agent to AT&T

MAP FINDINGS

PACIFIC BELL, 305 HOPE STREET, MOUNTAIN VIEW, CA 94041 (Continued)

Affiliation Address:	Not Reported
Affiliation City:	Not Reported
Affiliation State:	Not Reported
Affiliation Country:	Not Reported
Affiliation Zip:	Not Reported
Affiliation Phone:	(800) 566-9347
Affiliation Type Desc:	UST Property Owner Name
Entity Name:	Pacific Bell Telephone Company dba AT&T California
Entity Title:	Not Reported
Affiliation Address:	P.O. 5095, ROOM 4W200M
Affiliation City:	San Ramon
Affiliation State:	CA
Affiliation Country:	United States
Affiliation Zip:	94583-0995
Affiliation Phone:	(800) 566-9347
Affiliation Type Desc:	UST Tank Operator
Entity Name:	Pacific Bell Telephone Company dba AT&T California
Entity Title:	Not Reported
Affiliation Address:	P.O. 5095, ROOM 4W200M
Affiliation City:	San Ramon
Affiliation State:	CA
Affiliation Country:	United States
Affiliation Zip:	94583-0995
Affiliation Phone:	(800) 566-9347
Affiliation Type Desc:	UST Tank Owner
Entity Name:	Pacific Bell Phone Co. dba AT&T California
Entity Title:	Not Reported
Affiliation Address:	308 S. Akard St. Room 1700
Affiliation City:	Dallas
Affiliation State:	TX
Affiliation Country:	United States
Affiliation Zip:	75202
Affiliation Phone:	(214) 464-5591

CERS TANKS: Local Lists of Registered Storage Tanks

Site ID:	433561
CERS ID:	10077049
CERS Description:	Underground Storage Tank

Evaluation:

Eval General Type:	Compliance Evaluation Inspection
Eval Date:	01-23-2018
Violations Found:	No
Eval Type:	Routine done by local agency
Eval Notes:	EPA ID CAT080019920 is active. Hazardous Waste tracking System (HWTS) data and hazardous waste and Universal Waste records for the past 36 months were reviewed and are in order. No hazardous wastes are currently accumulated on-site. The only Universal Wastes currently being accumulated are spent consumer-type batteries.

MAP FINDINGS

PACIFIC BELL, 305 HOPE STREET, MOUNTAIN VIEW, CA 94041 (Continued)

Eval Division:	Santa Clara County Environmental Health
Eval Program:	HW
Eval Source:	CERS

Eval General Type:	Compliance Evaluation Inspection
Eval Date:	01-23-2018
Violations Found:	No

Eval Type:	Routine done by local agency
Eval Notes:	No Violations
Eval Division:	Mountain View Fire Department
Eval Program:	UST
Eval Source:	CERS

Eval General Type:	Compliance Evaluation Inspection
Eval Date:	01-26-2017
Violations Found:	No

Eval Type:	Routine done by local agency
Eval Notes:	No violations.
Eval Division:	Mountain View Fire Department
Eval Program:	UST
Eval Source:	CERS

Eval General Type:	Compliance Evaluation Inspection
Eval Date:	02-08-2016
Violations Found:	No

Eval Type:	Routine done by local agency
Eval Notes:	No violations.
Eval Division:	Mountain View Fire Department
Eval Program:	UST
Eval Source:	CERS

Eval General Type:	Compliance Evaluation Inspection
Eval Date:	02-23-2015
Violations Found:	No

Eval Type:	Routine done by local agency
Eval Notes:	Not Reported
Eval Division:	Mountain View Fire Department
Eval Program:	UST
Eval Source:	CERS

Eval General Type:	Compliance Evaluation Inspection
Eval Date:	02-26-2014
Violations Found:	No

Eval Type:	Routine done by local agency
Eval Notes:	Not Reported
Eval Division:	Mountain View Fire Department
Eval Program:	UST
Eval Source:	CERS

Eval General Type:	Compliance Evaluation Inspection
Eval Date:	10-21-2016
Violations Found:	No

Eval Type:	Routine done by local agency
------------	------------------------------

MAP FINDINGS

PACIFIC BELL, 305 HOPE STREET, MOUNTAIN VIEW, CA 94041 (Continued)

Eval Notes:	No Violations.
Eval Division:	Mountain View Fire Department
Eval Program:	HMRRP
Eval Source:	CERS
Eval General Type:	Compliance Evaluation Inspection
Eval Date:	10-23-2013
Violations Found:	No
Eval Type:	Routine done by local agency
Eval Notes:	Not Reported
Eval Division:	Mountain View Fire Department
Eval Program:	HMRRP
Eval Source:	CERS

Coordinates:

Site ID:	433561
Facility Name:	AT&T California - P6006
Env Int Type Code:	HMBP
Program ID:	10077049
Coord Name:	Not Reported
Ref Point Type Desc:	Unknown
Latitude:	37.391548
Longitude:	-122.078568

Affiliation:

Affiliation Type Desc:	CUPA District
Entity Name:	Santa Clara County Environmental Health
Entity Title:	Not Reported
Affiliation Address:	1555 Berger Drive, Suite 300
Affiliation City:	San Jose
Affiliation State:	CA
Affiliation Country:	Not Reported
Affiliation Zip:	95112-2716
Affiliation Phone:	(408) 918-3400
Affiliation Type Desc:	Document Preparer
Entity Name:	Peter Burnell, Sigma Consultants, Inc.
Entity Title:	Not Reported
Affiliation Address:	Not Reported
Affiliation City:	Not Reported
Affiliation State:	Not Reported
Affiliation Country:	Not Reported
Affiliation Zip:	Not Reported
Affiliation Phone:	Not Reported
Affiliation Type Desc:	Environmental Contact
Entity Name:	Rose Blackmer
Entity Title:	Not Reported
Affiliation Address:	145 South Montgomery, Rm 208
Affiliation City:	San Jose

MAP FINDINGS

PACIFIC BELL, 305 HOPE STREET, MOUNTAIN VIEW, CA 94041 (Continued)

Affiliation State:	CA
Affiliation Country:	Not Reported
Affiliation Zip:	95110
Affiliation Phone:	(408) 772-0254
Affiliation Type Desc:	Facility Mailing Address
Entity Name:	Mailing Address
Entity Title:	Not Reported
Affiliation Address:	308 S. Akard St., 17th Floor
Affiliation City:	Dallas
Affiliation State:	TX
Affiliation Country:	Not Reported
Affiliation Zip:	75202
Affiliation Phone:	Not Reported
Affiliation Type Desc:	Identification Signer
Entity Name:	Jeremy McGrue
Entity Title:	National EPCRA Manager
Affiliation Address:	Not Reported
Affiliation City:	Not Reported
Affiliation State:	Not Reported
Affiliation Country:	Not Reported
Affiliation Zip:	Not Reported
Affiliation Phone:	Not Reported
Affiliation Type Desc:	Legal Owner
Entity Name:	Pacific Bell Telephone Company dba AT&T California
Entity Title:	Not Reported
Affiliation Address:	308 S. Akard St., 17th Floor
Affiliation City:	Dallas
Affiliation State:	TX
Affiliation Country:	United States
Affiliation Zip:	75202
Affiliation Phone:	(214) 464-1712
Affiliation Type Desc:	Operator
Entity Name:	AT&T California
Entity Title:	Not Reported
Affiliation Address:	Not Reported
Affiliation City:	Not Reported
Affiliation State:	Not Reported
Affiliation Country:	Not Reported
Affiliation Zip:	Not Reported
Affiliation Phone:	(408) 772-0254
Affiliation Type Desc:	Parent Corporation
Entity Name:	Pacific Bell Telephone Company dba AT&T California
Entity Title:	Not Reported
Affiliation Address:	Not Reported
Affiliation City:	Not Reported
Affiliation State:	Not Reported
Affiliation Country:	Not Reported

MAP FINDINGS

PACIFIC BELL, 305 HOPE STREET, MOUNTAIN VIEW, CA 94041 (Continued)

Affiliation Zip:	Not Reported
Affiliation Phone:	Not Reported
Affiliation Type Desc:	Property Owner
Entity Name:	Pac Bell Phone Co. dba ATT California
Entity Title:	Not Reported
Affiliation Address:	5001 Executive Parkway, Room 4W200W
Affiliation City:	San Ramon
Affiliation State:	CA
Affiliation Country:	United States
Affiliation Zip:	94583
Affiliation Phone:	(800) 566-9347
Affiliation Type Desc:	UST Permit Applicant
Entity Name:	Sarah Bullock
Entity Title:	Authorized Agent to AT&T
Affiliation Address:	Not Reported
Affiliation City:	Not Reported
Affiliation State:	Not Reported
Affiliation Country:	Not Reported
Affiliation Zip:	Not Reported
Affiliation Phone:	(800) 566-9347
Affiliation Type Desc:	UST Property Owner Name
Entity Name:	Pacific Bell Telephone Company dba AT&T California
Entity Title:	Not Reported
Affiliation Address:	P.O. 5095, ROOM 4W200M
Affiliation City:	San Ramon
Affiliation State:	CA
Affiliation Country:	United States
Affiliation Zip:	94583-0995
Affiliation Phone:	(800) 566-9347
Affiliation Type Desc:	UST Tank Operator
Entity Name:	Pacific Bell Telephone Company dba AT&T California
Entity Title:	Not Reported
Affiliation Address:	P.O. 5095, ROOM 4W200M
Affiliation City:	San Ramon
Affiliation State:	CA
Affiliation Country:	United States
Affiliation Zip:	94583-0995
Affiliation Phone:	(800) 566-9347
Affiliation Type Desc:	UST Tank Owner
Entity Name:	Pacific Bell Phone Co. dba AT&T California
Entity Title:	Not Reported
Affiliation Address:	308 S. Akard St. Room 1700
Affiliation City:	Dallas
Affiliation State:	TX
Affiliation Country:	United States
Affiliation Zip:	75202
Affiliation Phone:	(214) 464-5591

MAP FINDINGS

PACIFIC BELL, 305 HOPE STREET, MOUNTAIN VIEW, CA 94041 (Continued)

CERS TANKS: Other Ascertainable Records

Site ID: 201667
 CERS ID: T0608500834
 CERS Description: Leaking Underground Storage Tank Cleanup Site

Affiliation:

Affiliation Type Desc: Local Agency Caseworker
 Entity Name: UST CASE WORKER - SANTA CLARA COUNTY LOP
 Entity Title: Not Reported
 Affiliation Address: 1555 Berger Drive, Suite 300
 Affiliation City: SAN JOSE
 Affiliation State: CA
 Affiliation Country: Not Reported
 Affiliation Zip: Not Reported
 Affiliation Phone: 4089183400

Affiliation Type Desc: Regional Board Caseworker
 Entity Name: Regional Water Board - SAN FRANCISCO BAY RWQCB (REGION 2)
 Entity Title: Not Reported
 Affiliation Address: 1515 CLAY ST SUITE 1400
 Affiliation City: OAKLAND
 Affiliation State: CA
 Affiliation Country: Not Reported
 Affiliation Zip: Not Reported
 Affiliation Phone: Not Reported

Site ID: 433561
 CERS ID: 10077049
 CERS Description: Chemical Storage Facilities

Evaluation:

Eval General Type: Compliance Evaluation Inspection
 Eval Date: 01-23-2018
 Violations Found: No
 Eval Type: Routine done by local agency
 Eval Notes: EPA ID CAT080019920 is active. Hazardous Waste tracking System (HWTS) data and hazardous waste and Universal Waste records for the past 36 months were reviewed and are in order. No hazardous wastes are currently accumulated on-site. The only Universal Wastes currently being accumulated are spent consumer-type batteries.

Eval Division: Santa Clara County Environmental Health
 Eval Program: HW
 Eval Source: CERS

Eval General Type: Compliance Evaluation Inspection
 Eval Date: 01-23-2018
 Violations Found: No
 Eval Type: Routine done by local agency
 Eval Notes: No Violations
 Eval Division: Mountain View Fire Department
 Eval Program: UST

MAP FINDINGS

PACIFIC BELL, 305 HOPE STREET, MOUNTAIN VIEW, CA 94041 (Continued)

Eval Source:	CERS
Eval General Type:	Compliance Evaluation Inspection
Eval Date:	01-26-2017
Violations Found:	No
Eval Type:	Routine done by local agency
Eval Notes:	No violations.
Eval Division:	Mountain View Fire Department
Eval Program:	UST
Eval Source:	CERS
Eval General Type:	Compliance Evaluation Inspection
Eval Date:	02-08-2016
Violations Found:	No
Eval Type:	Routine done by local agency
Eval Notes:	No violations.
Eval Division:	Mountain View Fire Department
Eval Program:	UST
Eval Source:	CERS
Eval General Type:	Compliance Evaluation Inspection
Eval Date:	02-23-2015
Violations Found:	No
Eval Type:	Routine done by local agency
Eval Notes:	Not Reported
Eval Division:	Mountain View Fire Department
Eval Program:	UST
Eval Source:	CERS
Eval General Type:	Compliance Evaluation Inspection
Eval Date:	02-26-2014
Violations Found:	No
Eval Type:	Routine done by local agency
Eval Notes:	Not Reported
Eval Division:	Mountain View Fire Department
Eval Program:	UST
Eval Source:	CERS
Eval General Type:	Compliance Evaluation Inspection
Eval Date:	10-21-2016
Violations Found:	No
Eval Type:	Routine done by local agency
Eval Notes:	No Violations.
Eval Division:	Mountain View Fire Department
Eval Program:	HMRRP
Eval Source:	CERS
Eval General Type:	Compliance Evaluation Inspection
Eval Date:	10-23-2013
Violations Found:	No
Eval Type:	Routine done by local agency
Eval Notes:	Not Reported
Eval Division:	Mountain View Fire Department

MAP FINDINGS

PACIFIC BELL, 305 HOPE STREET, MOUNTAIN VIEW, CA 94041 (Continued)

Eval Program: HMRRP
Eval Source: CERS

Coordinates:

Site ID: 433561
Facility Name: AT&T California - P6006
Env Int Type Code: HMBP
Program ID: 10077049
Coord Name: Not Reported
Ref Point Type Desc: Unknown
Latitude: 37.391548
Longitude: -122.078568

Affiliation:

Affiliation Type Desc: CUPA District
Entity Name: Santa Clara County Environmental Health
Entity Title: Not Reported
Affiliation Address: 1555 Berger Drive, Suite 300
Affiliation City: San Jose
Affiliation State: CA
Affiliation Country: Not Reported
Affiliation Zip: 95112-2716
Affiliation Phone: (408) 918-3400

Affiliation Type Desc: Document Preparer
Entity Name: Peter Burnell, Sigma Consultants, Inc.
Entity Title: Not Reported
Affiliation Address: Not Reported
Affiliation City: Not Reported
Affiliation State: Not Reported
Affiliation Country: Not Reported
Affiliation Zip: Not Reported
Affiliation Phone: Not Reported

Affiliation Type Desc: Environmental Contact
Entity Name: Rose Blackmer
Entity Title: Not Reported
Affiliation Address: 145 South Montgomery, Rm 208
Affiliation City: San Jose
Affiliation State: CA
Affiliation Country: Not Reported
Affiliation Zip: 95110
Affiliation Phone: (408) 772-0254

Affiliation Type Desc: Facility Mailing Address
Entity Name: Mailing Address
Entity Title: Not Reported
Affiliation Address: 308 S. Akard St., 17th Floor
Affiliation City: Dallas
Affiliation State: TX

MAP FINDINGS

PACIFIC BELL, 305 HOPE STREET, MOUNTAIN VIEW, CA 94041 (Continued)

Affiliation Country:	Not Reported
Affiliation Zip:	75202
Affiliation Phone:	Not Reported
Affiliation Type Desc:	Identification Signer
Entity Name:	Jeremy McGrue
Entity Title:	National EPCRA Manager
Affiliation Address:	Not Reported
Affiliation City:	Not Reported
Affiliation State:	Not Reported
Affiliation Country:	Not Reported
Affiliation Zip:	Not Reported
Affiliation Phone:	Not Reported
Affiliation Type Desc:	Legal Owner
Entity Name:	Pacific Bell Telephone Company dba AT&T California
Entity Title:	Not Reported
Affiliation Address:	308 S. Akard St., 17th Floor
Affiliation City:	Dallas
Affiliation State:	TX
Affiliation Country:	United States
Affiliation Zip:	75202
Affiliation Phone:	(214) 464-1712
Affiliation Type Desc:	Operator
Entity Name:	AT&T California
Entity Title:	Not Reported
Affiliation Address:	Not Reported
Affiliation City:	Not Reported
Affiliation State:	Not Reported
Affiliation Country:	Not Reported
Affiliation Zip:	Not Reported
Affiliation Phone:	(408) 772-0254
Affiliation Type Desc:	Parent Corporation
Entity Name:	Pacific Bell Telephone Company dba AT&T California
Entity Title:	Not Reported
Affiliation Address:	Not Reported
Affiliation City:	Not Reported
Affiliation State:	Not Reported
Affiliation Country:	Not Reported
Affiliation Zip:	Not Reported
Affiliation Phone:	Not Reported
Affiliation Type Desc:	Property Owner
Entity Name:	Pac Bell Phone Co. dba ATT California
Entity Title:	Not Reported
Affiliation Address:	5001 Executive Parkway, Room 4W200W
Affiliation City:	San Ramon
Affiliation State:	CA
Affiliation Country:	United States
Affiliation Zip:	94583

MAP FINDINGS

PACIFIC BELL, 305 HOPE STREET, MOUNTAIN VIEW, CA 94041 (Continued)

Affiliation Phone: (800) 566-9347

Affiliation Type Desc: UST Permit Applicant

Entity Name: Sarah Bullock

Entity Title: Authorized Agent to AT&T

Affiliation Address: Not Reported

Affiliation City: Not Reported

Affiliation State: Not Reported

Affiliation Country: Not Reported

Affiliation Zip: Not Reported

Affiliation Phone: (800) 566-9347

Affiliation Type Desc: UST Property Owner Name

Entity Name: Pacific Bell Telephone Company dba AT&T California

Entity Title: Not Reported

Affiliation Address: P.O. 5095, ROOM 4W200M

Affiliation City: San Ramon

Affiliation State: CA

Affiliation Country: United States

Affiliation Zip: 94583-0995

Affiliation Phone: (800) 566-9347

Affiliation Type Desc: UST Tank Operator

Entity Name: Pacific Bell Telephone Company dba AT&T California

Entity Title: Not Reported

Affiliation Address: P.O. 5095, ROOM 4W200M

Affiliation City: San Ramon

Affiliation State: CA

Affiliation Country: United States

Affiliation Zip: 94583-0995

Affiliation Phone: (800) 566-9347

Affiliation Type Desc: UST Tank Owner

Entity Name: Pacific Bell Phone Co. dba AT&T California

Entity Title: Not Reported

Affiliation Address: 308 S. Akard St. Room 1700

Affiliation City: Dallas

Affiliation State: TX

Affiliation Country: United States

Affiliation Zip: 75202

Affiliation Phone: (214) 464-5591

CVS PHARMACY #7774 850 CALIFORNIA STREET, MOUNTAIN VIEW, CA, 94041			S121738731
▲ AM116	WSW 1/10 - 1/3	(1124 ft. / 0.213 mi.)	Local Lists of Hazardous waste / Contaminated Sites Other Ascertainable Records
	5 ft. Higher Elevation	82 ft. Above Sea Level	

Worksheet:

MAP FINDINGS

CVS PHARMACY #7774, 850 CALIFORNIA STREET, MOUNTAIN VIEW, CA 94041 (Continued)

CERS HAZ WASTE: Local Lists of Hazardous waste / Contaminated Sites

Site ID: 109438
 CERS ID: 10356082
 CERS Description: Hazardous Waste Generator

Violations:

Site ID: 109438
 Site Name: CVS Pharmacy #7774
 Violation Date: 03-03-2017
 Citation: 22 CCR 15 66265.174 - California Code of Regulations, Title 22, Chapter 15, Section(s) 66265.174
 Violation Description: Failure to inspect weekly areas where hazardous waste containers are stored. The owner or operator must look for leaking containers and for deterioration of containers caused by corrosion or other factors.
 Violation Notes: Facility assistant store operations indicated that the last inspection of hazardous waste area was completed and documented on 2-7-17. Perform inspections at least weekly. Documentation is optional to satisfy this requirement.
 Violation Division: Santa Clara County Environmental Health
 Violation Program: HWLQG
 Violation Source: CERS

Site ID: 109438
 Site Name: CVS Pharmacy #7774
 Violation Date: 03-03-2017
 Citation: 22 CCR 12 66262.23(a) - California Code of Regulations, Title 22, Chapter 12, Section(s) 66262.23(a)
 Violation Description: Failure to properly complete the Uniform Hazardous Waste Manifest.
 Violation Notes: Observed numerous manifests indicating that facility shipped a non-RCRA hazardous waste which does not have a U.S. DOT description but failed to provide a generic name following the phrase Non-RCRA Hazardous Waste, Solid or Non-RCRA Hazardous Waste, Liquid . [CCR 66262.23]. For examples see the following manifests: 008626782FLE Shipped on 8-15-16. 008628531FLE Shipped on 5-26-16. 008666842FLE Shipped on 11-1-16. Send in correction letters for all manifests that were incomplete due to failure to include a generic description.
 Violation Division: Santa Clara County Environmental Health
 Violation Program: HWLQG
 Violation Source: CERS

Site ID: 109438
 Site Name: CVS Pharmacy #7774
 Violation Date: 03-03-2017
 Citation: 22 CCR 15 66265.16 - California Code of Regulations, Title 22, Chapter 15, Section(s) 66265.16
 Violation Description: Failure to provide employees with hazardous waste training within the first six months after the date of their employment or assignment to a facility, or to a new position at a facility and annually thereafter. Training records on current personnel shall be kept until closure of the facility and for former employees the record shall be kept for at least three years from the date the employee last worked at the facility.
 Violation Notes: Newly hired assistant store operations is not sufficiently trained on management of hazardous waste. Since last store manager left approximately 1 month ago, no sorting of the unwanted/damaged/expired items has been performed due to her not being familiar with how to operate the waste determination/scanning system.
 Violation Division: Santa Clara County Environmental Health
 Violation Program: HWLQG
 Violation Source: CERS

Site ID: 109438
 Site Name: CVS Pharmacy #7774
 Violation Date: 03-03-2017
 Citation: 22 CCR 12 66262.11 - California Code of Regulations, Title 22, Chapter 12, Section(s) 66262.11
 Violation Description: Failure to determine if the waste generated is a hazardous waste.

MAP FINDINGS

CVS PHARMACY #7774, 850 CALIFORNIA STREET, MOUNTAIN VIEW, CA 94041 (Continued)

Violation Notes: Facility has failed to perform hazardous waste determinations on items sitting in boxes labeled as damaged or leaking items. Per assistant store operations, items have been there at least 2 weeks but possibly up to a month, since last manager left. Additionally observed other areas and unmarked boxes that appear to be collecting damaged or unwanted items that would meet hazardous waste criteria at point of disposal.

Violation Division: Santa Clara County Environmental Health

Violation Program: HWLQG

Violation Source: CERS

Evaluation:

Eval General Type: Compliance Evaluation Inspection

Eval Date: 03-03-2017

Violations Found: Yes

Eval Type: Routine done by local agency

Eval Notes: Stand-alone store and pharmacy. Store generates various hazardous wastes. Store inventory includes many hazardous materials that, if and when they become wastes, would be state or federal hazardous wastes. Examples include: Aerosols (sunscreen, pesticide, muscle rub, skin protectants), insecticides, Cleaning (eg corrosive CLR, Lime away), beauty products containing hydrogen peroxide, zinc based skin protectants, metal containing vitamins, phenol containing throat spray, rubbing alcohol, etc. The pharmacy generates waste pharmaceuticals and examples of potential RCRA hazardous wastes include: insulin (cresol), Warfarin, Selenium. CVS has a barcode scanning system directing pharmacy staff where to place unwanted pharmaceuticals. Pharmacy utilizes Genco for return distribution of pharmaceuticals. Pharmacist, Anant Shanbhag, indicated that all expired pharmaceuticals are sent to reverse distributor and there are no restrictions. Liquids and aerosols are also sent to [Truncated]

Eval Division: Santa Clara County Environmental Health

Eval Program: HWLQG

Eval Source: CERS

Eval General Type: Compliance Evaluation Inspection

Eval Date: 03-28-2016

Violations Found: No

Eval Type: Routine done by local agency

Eval Notes: No violations.

Eval Division: Mountain View Fire Department

Eval Program: HMRRP

Eval Source: CERS

Affiliation:

Affiliation Type Desc: CUPA District

Entity Name: Santa Clara County Environmental Health

Entity Title: Not Reported

Affiliation Address: 1555 Berger Drive, Suite 300

Affiliation City: San Jose

Affiliation State: CA

Affiliation Country: Not Reported

Affiliation Zip: 95112-2716

Affiliation Phone: (408) 918-3400

Affiliation Type Desc: Document Preparer

Entity Name: Tristan Guison, Agent for Longs Drug Stores California, L.L.C.

Entity Title: Not Reported

Affiliation Address: Not Reported

Affiliation City: Not Reported

Affiliation State: Not Reported

MAP FINDINGS

CVS PHARMACY #7774, 850 CALIFORNIA STREET, MOUNTAIN VIEW, CA 94041 (Continued)

Affiliation Country:	Not Reported
Affiliation Zip:	Not Reported
Affiliation Phone:	Not Reported
Affiliation Type Desc:	Environmental Contact
Entity Name:	3E Company, Regulatory Services/CVS
Entity Title:	Not Reported
Affiliation Address:	3207 Grey Hawk Court, Suite 200
Affiliation City:	Carlsbad
Affiliation State:	CA
Affiliation Country:	Not Reported
Affiliation Zip:	92010
Affiliation Phone:	(760) 602-8700
Affiliation Type Desc:	Facility Mailing Address
Entity Name:	Mailing Address
Entity Title:	Not Reported
Affiliation Address:	CVS Health, Attn: Dianne E. Durand, Licensing One CVS Drive MC 1160
Affiliation City:	Woonsocket
Affiliation State:	RI
Affiliation Country:	Not Reported
Affiliation Zip:	02895
Affiliation Phone:	Not Reported
Affiliation Type Desc:	Identification Signer
Entity Name:	Tristan Guison, Agent for Longs Drug Stores California, L.L.C.
Entity Title:	Regulatory Compliance Specialist, Verisk 3E
Affiliation Address:	Not Reported
Affiliation City:	Not Reported
Affiliation State:	Not Reported
Affiliation Country:	Not Reported
Affiliation Zip:	Not Reported
Affiliation Phone:	Not Reported
Affiliation Type Desc:	Legal Owner
Entity Name:	Longs Drug Stores California, L.L.C.
Entity Title:	Not Reported
Affiliation Address:	One CVS Drive
Affiliation City:	Woonsocket
Affiliation State:	RI
Affiliation Country:	United States
Affiliation Zip:	02895
Affiliation Phone:	(401) 765-1500
Affiliation Type Desc:	Operator
Entity Name:	Longs Drug Stores California, L.L.C.
Entity Title:	Not Reported
Affiliation Address:	Not Reported
Affiliation City:	Not Reported
Affiliation State:	Not Reported
Affiliation Country:	Not Reported
Affiliation Zip:	Not Reported

MAP FINDINGS

CVS PHARMACY #7774, 850 CALIFORNIA STREET, MOUNTAIN VIEW, CA 94041 (Continued)

Affiliation Phone: (401) 765-1500
 Affiliation Type Desc: Parent Corporation
 Entity Name: CVS Health
 Entity Title: Not Reported
 Affiliation Address: Not Reported
 Affiliation City: Not Reported
 Affiliation State: Not Reported
 Affiliation Country: Not Reported
 Affiliation Zip: Not Reported
 Affiliation Phone: Not Reported
 Affiliation Type Desc: Property Owner
 Entity Name: City of Mountain View
 Entity Title: Not Reported
 Affiliation Address: 500 Castro Street
 Affiliation City: Mountain View
 Affiliation State: CA
 Affiliation Country: United States
 Affiliation Zip: 94041
 Affiliation Phone: (650) 903-6323
 Site ID: 109438
 CERS ID: 10356082
 CERS Description: RCRA LQ HW Generator

Violations:

Site ID: 109438
 Site Name: CVS Pharmacy #7774
 Violation Date: 03-03-2017
 Citation: 22 CCR 15 66265.174 - California Code of Regulations, Title 22, Chapter 15, Section(s) 66265.174
 Violation Description: Failure to inspect weekly areas where hazardous waste containers are stored. The owner or operator must look for leaking containers and for deterioration of containers caused by corrosion or other factors.
 Violation Notes: Facility assistant store operations indicated that the last inspection of hazardous waste area was completed and documented on 2-7-17. Perform inspections at least weekly. Documentation is optional to satisfy this requirement.
 Violation Division: Santa Clara County Environmental Health
 Violation Program: HWLQG
 Violation Source: CERS
 Site ID: 109438
 Site Name: CVS Pharmacy #7774
 Violation Date: 03-03-2017
 Citation: 22 CCR 12 66262.23(a) - California Code of Regulations, Title 22, Chapter 12, Section(s) 66262.23(a)
 Violation Description: Failure to properly complete the Uniform Hazardous Waste Manifest.
 Violation Notes: Observed numerous manifests indicating that facility shipped a non-RCRA hazardous waste which does not have a U.S. DOT description but failed to provide a generic name following the phrase Non-RCRA Hazardous Waste, Solid or Non-RCRA Hazardous Waste, Liquid . [CCR 66262.23]. For examples see the following manifests: 008626782FLE Shipped on 8-15-16. 008628531FLE Shipped on 5-26-16. 008666842FLE Shipped on 11-1-16. Send in correction letters for all manifests that were incomplete due to failure to include a generic description.
 Violation Division: Santa Clara County Environmental Health
 Violation Program: HWLQG
 Violation Source: CERS

MAP FINDINGS

CVS PHARMACY #7774, 850 CALIFORNIA STREET, MOUNTAIN VIEW, CA 94041 (Continued)

Site ID: 109438
 Site Name: CVS Pharmacy #7774
 Violation Date: 03-03-2017
 Citation: 22 CCR 15 66265.16 - California Code of Regulations, Title 22, Chapter 15, Section(s) 66265.16
 Violation Description: Failure to provide employees with hazardous waste training within the first six months after the date of their employment or assignment to a facility, or to a new position at a facility and annually thereafter. Training records on current personnel shall be kept until closure of the facility and for former employees the record shall be kept for at least three years from the date the employee last worked at the facility.
 Violation Notes: Newly hired assistant store operations is not sufficiently trained on management of hazardous waste. Since last store manager left approximately 1 month ago, no sorting of the unwanted/damaged/expired items has been performed due to her not being familiar with how to operate the waste determination/scanning system.
 Violation Division: Santa Clara County Environmental Health
 Violation Program: HWLQG
 Violation Source: CERS

Site ID: 109438
 Site Name: CVS Pharmacy #7774
 Violation Date: 03-03-2017
 Citation: 22 CCR 12 66262.11 - California Code of Regulations, Title 22, Chapter 12, Section(s) 66262.11
 Violation Description: Failure to determine if the waste generated is a hazardous waste.
 Violation Notes: Facility has failed to perform hazardous waste determinations on items sitting in boxes labeled as damaged or leaking items. Per assistant store operations, items have been there at least 2 weeks but possibly up to a month, since last manager left. Additionally observed other areas and unmarked boxes that appear to be collecting damaged or unwanted items that would meet hazardous waste criteria at point of disposal.
 Violation Division: Santa Clara County Environmental Health
 Violation Program: HWLQG
 Violation Source: CERS

Evaluation:

Eval General Type: Compliance Evaluation Inspection
 Eval Date: 03-03-2017
 Violations Found: Yes
 Eval Type: Routine done by local agency
 Eval Notes: Stand-alone store and pharmacy. Store generates various hazardous wastes. Store inventory includes many hazardous materials that, if and when they become wastes, would be state or federal hazardous wastes. Examples include: Aerosols (sunscreen, pesticide, muscle rub, skin protectants), insecticides, Cleaning (eg corrosive CLR, Lime away), beauty products containing hydrogen peroxide, zinc based skin protectants, metal containing vitamins, phenol containing throat spray, rubbing alcohol, etc. The pharmacy generates waste pharmaceuticals and examples of potential RCRA hazardous wastes include: insulin (cresol), Warfarin, Selenium. CVS has a barcode scanning system directing pharmacy staff where to place unwanted pharmaceuticals. Pharmacy utilizes Genco for return distribution of pharmaceuticals. Pharmacist, Anant Shanbhag, indicated that all expired pharmaceuticals are sent to reverse distributor and there are no restrictions. Liquids and aerosols are also sent to [Truncated]
 Eval Division: Santa Clara County Environmental Health
 Eval Program: HWLQG
 Eval Source: CERS

Eval General Type: Compliance Evaluation Inspection
 Eval Date: 03-28-2016
 Violations Found: No
 Eval Type: Routine done by local agency
 Eval Notes: No violations.
 Eval Division: Mountain View Fire Department
 Eval Program: HMRRP
 Eval Source: CERS

MAP FINDINGS

CVS PHARMACY #7774, 850 CALIFORNIA STREET, MOUNTAIN VIEW, CA 94041 (Continued)

Affiliation:

Affiliation Type Desc:	CUPA District
Entity Name:	Santa Clara County Environmental Health
Entity Title:	Not Reported
Affiliation Address:	1555 Berger Drive, Suite 300
Affiliation City:	San Jose
Affiliation State:	CA
Affiliation Country:	Not Reported
Affiliation Zip:	95112-2716
Affiliation Phone:	(408) 918-3400
Affiliation Type Desc:	Document Preparer
Entity Name:	Tristan Guison, Agent for Longs Drug Stores California, L.L.C.
Entity Title:	Not Reported
Affiliation Address:	Not Reported
Affiliation City:	Not Reported
Affiliation State:	Not Reported
Affiliation Country:	Not Reported
Affiliation Zip:	Not Reported
Affiliation Phone:	Not Reported
Affiliation Type Desc:	Environmental Contact
Entity Name:	3E Company, Regulatory Services/CVS
Entity Title:	Not Reported
Affiliation Address:	3207 Grey Hawk Court, Suite 200
Affiliation City:	Carlsbad
Affiliation State:	CA
Affiliation Country:	Not Reported
Affiliation Zip:	92010
Affiliation Phone:	(760) 602-8700
Affiliation Type Desc:	Facility Mailing Address
Entity Name:	Mailing Address
Entity Title:	Not Reported
Affiliation Address:	CVS Health, Attn: Dianne E. Durand, Licensing One CVS Drive MC 1160
Affiliation City:	Woonsocket
Affiliation State:	RI
Affiliation Country:	Not Reported
Affiliation Zip:	02895
Affiliation Phone:	Not Reported
Affiliation Type Desc:	Identification Signer
Entity Name:	Tristan Guison, Agent for Longs Drug Stores California, L.L.C.
Entity Title:	Regulatory Compliance Specialist, Verisk 3E
Affiliation Address:	Not Reported
Affiliation City:	Not Reported
Affiliation State:	Not Reported
Affiliation Country:	Not Reported
Affiliation Zip:	Not Reported
Affiliation Phone:	Not Reported

MAP FINDINGS

CVS PHARMACY #7774, 850 CALIFORNIA STREET, MOUNTAIN VIEW, CA 94041 (Continued)

Affiliation Type Desc: Legal Owner
 Entity Name: Longs Drug Stores California, L.L.C.
 Entity Title: Not Reported
 Affiliation Address: One CVS Drive
 Affiliation City: Woonsocket
 Affiliation State: RI
 Affiliation Country: United States
 Affiliation Zip: 02895
 Affiliation Phone: (401) 765-1500

Affiliation Type Desc: Operator
 Entity Name: Longs Drug Stores California, L.L.C.
 Entity Title: Not Reported
 Affiliation Address: Not Reported
 Affiliation City: Not Reported
 Affiliation State: Not Reported
 Affiliation Country: Not Reported
 Affiliation Zip: Not Reported
 Affiliation Phone: (401) 765-1500

Affiliation Type Desc: Parent Corporation
 Entity Name: CVS Health
 Entity Title: Not Reported
 Affiliation Address: Not Reported
 Affiliation City: Not Reported
 Affiliation State: Not Reported
 Affiliation Country: Not Reported
 Affiliation Zip: Not Reported
 Affiliation Phone: Not Reported

Affiliation Type Desc: Property Owner
 Entity Name: City of Mountain View
 Entity Title: Not Reported
 Affiliation Address: 500 Castro Street
 Affiliation City: Mountain View
 Affiliation State: CA
 Affiliation Country: United States
 Affiliation Zip: 94041
 Affiliation Phone: (650) 903-6323

CERS TANKS: Other Ascertainable Records

Site ID: 109438
 CERS ID: 10356082
 CERS Description: Chemical Storage Facilities

Violations:

Site ID: 109438
 Site Name: CVS Pharmacy #7774
 Violation Date: 03-03-2017
 Citation: 22 CCR 15 66265.174 - California Code of Regulations, Title 22, Chapter 15, Section(s) 66265.174

MAP FINDINGS

CVS PHARMACY #7774, 850 CALIFORNIA STREET, MOUNTAIN VIEW, CA 94041 (Continued)

Violation Description:	Failure to inspect weekly areas where hazardous waste containers are stored. The owner or operator must look for leaking containers and for deterioration of containers caused by corrosion or other factors.
Violation Notes:	Facility assistant store operations indicated that the last inspection of hazardous waste area was completed and documented on 2-7-17. Perform inspections at least weekly. Documentation is optional to satisfy this requirement.
Violation Division:	Santa Clara County Environmental Health
Violation Program:	HWLQG
Violation Source:	CERS
Site ID:	109438
Site Name:	CVS Pharmacy #7774
Violation Date:	03-03-2017
Citation:	22 CCR 12 66262.23(a) - California Code of Regulations, Title 22, Chapter 12, Section(s) 66262.23(a)
Violation Description:	Failure to properly complete the Uniform Hazardous Waste Manifest.
Violation Notes:	Observed numerous manifests indicating that facility shipped a non-RCRA hazardous waste which does not have a U.S. DOT description but failed to provide a generic name following the phrase Non-RCRA Hazardous Waste, Solid or Non-RCRA Hazardous Waste, Liquid . [CCR 66262.23]. For examples see the following manifests: 008626782FLE Shipped on 8-15-16. 008628531FLE Shipped on 5-26-16. 008666842FLE Shipped on 11-1-16. Send in correction letters for all manifests that were incomplete due to failure to include a generic description.
Violation Division:	Santa Clara County Environmental Health
Violation Program:	HWLQG
Violation Source:	CERS
Site ID:	109438
Site Name:	CVS Pharmacy #7774
Violation Date:	03-03-2017
Citation:	22 CCR 15 66265.16 - California Code of Regulations, Title 22, Chapter 15, Section(s) 66265.16
Violation Description:	Failure to provide employees with hazardous waste training within the first six months after the date of their employment or assignment to a facility, or to a new position at a facility and annually thereafter. Training records on current personnel shall be kept until closure of the facility and for former employees the record shall be kept for at least three years from the date the employee last worked at the facility.
Violation Notes:	Newly hired assistant store operations is not sufficiently trained on management of hazardous waste. Since last store manager left approximately 1 month ago, no sorting of the unwanted/damaged/expired items has been performed due to her not being familiar with how to operate the waste determination/ scanning system.
Violation Division:	Santa Clara County Environmental Health
Violation Program:	HWLQG
Violation Source:	CERS
Site ID:	109438
Site Name:	CVS Pharmacy #7774
Violation Date:	03-03-2017
Citation:	22 CCR 12 66262.11 - California Code of Regulations, Title 22, Chapter 12, Section(s) 66262.11
Violation Description:	Failure to determine if the waste generated is a hazardous waste.
Violation Notes:	Facility has failed to perform hazardous waste determinations on items sitting in boxes labeled as damaged or leaking items. Per assistant store operations, items have been there at least 2 weeks but possibly up to a month, since last manager left. Additionally observed other areas and unmarked boxes that appear to be collecting damaged or unwanted items that would meet hazardous waste criteria at point of disposal.
Violation Division:	Santa Clara County Environmental Health
Violation Program:	HWLQG
Violation Source:	CERS

Evaluation:

Eval General Type:	Compliance Evaluation Inspection
Eval Date:	03-03-2017

MAP FINDINGS

CVS PHARMACY #7774, 850 CALIFORNIA STREET, MOUNTAIN VIEW, CA 94041 (Continued)

Violations Found:	Yes
Eval Type:	Routine done by local agency
Eval Notes:	Stand-alone store and pharmacy. Store generates various hazardous wastes. Store inventory includes many hazardous materials that, if and when they become wastes, would be state or federal hazardous wastes. Examples include: Aerosols (sunscreen, pesticide, muscle rub, skin protectants), insecticides, Cleaning (eg corrosive CLR, Lime away), beauty products containing hydrogen peroxide, zinc based skin protectants, metal containing vitamins, phenol containing throat spray, rubbing alcohol, etc. The pharmacy generates waste pharmaceuticals and examples of potential RCRA hazardous wastes include: insulin (cresol), Warfarin, Selenium. CVS has a barcode scanning system directing pharmacy staff where to place unwanted pharmaceuticals. Pharmacy utilizes Genco for return distribution of pharmaceuticals. Pharmacist, Anant Shanbhag, indicated that all expired pharmaceuticals are sent to reverse distributor and there are no restrictions. Liquids and aerosols are also sent to [Truncated]
Eval Division:	Santa Clara County Environmental Health
Eval Program:	HWLQG
Eval Source:	CERS
Eval General Type:	Compliance Evaluation Inspection
Eval Date:	03-28-2016
Violations Found:	No
Eval Type:	Routine done by local agency
Eval Notes:	No violations.
Eval Division:	Mountain View Fire Department
Eval Program:	HMRRP
Eval Source:	CERS

Affiliation:

Affiliation Type Desc:	CUPA District
Entity Name:	Santa Clara County Environmental Health
Entity Title:	Not Reported
Affiliation Address:	1555 Berger Drive, Suite 300
Affiliation City:	San Jose
Affiliation State:	CA
Affiliation Country:	Not Reported
Affiliation Zip:	95112-2716
Affiliation Phone:	(408) 918-3400
Affiliation Type Desc:	Document Preparer
Entity Name:	Tristan Guison, Agent for Longs Drug Stores California, L.L.C.
Entity Title:	Not Reported
Affiliation Address:	Not Reported
Affiliation City:	Not Reported
Affiliation State:	Not Reported
Affiliation Country:	Not Reported
Affiliation Zip:	Not Reported
Affiliation Phone:	Not Reported
Affiliation Type Desc:	Environmental Contact
Entity Name:	3E Company, Regulatory Services/CVS
Entity Title:	Not Reported
Affiliation Address:	3207 Grey Hawk Court, Suite 200
Affiliation City:	Carlsbad
Affiliation State:	CA
Affiliation Country:	Not Reported
Affiliation Zip:	92010

MAP FINDINGS

CVS PHARMACY #7774, 850 CALIFORNIA STREET, MOUNTAIN VIEW, CA 94041 (Continued)

Affiliation Phone:	(760) 602-8700
Affiliation Type Desc:	Facility Mailing Address
Entity Name:	Mailing Address
Entity Title:	Not Reported
Affiliation Address:	CVS Health, Attn: Dianne E. Durand, Licensing One CVS Drive MC 1160
Affiliation City:	Woonsocket
Affiliation State:	RI
Affiliation Country:	Not Reported
Affiliation Zip:	02895
Affiliation Phone:	Not Reported
Affiliation Type Desc:	Identification Signer
Entity Name:	Tristan Guison, Agent for Longs Drug Stores California, L.L.C.
Entity Title:	Regulatory Compliance Specialist, Verisk 3E
Affiliation Address:	Not Reported
Affiliation City:	Not Reported
Affiliation State:	Not Reported
Affiliation Country:	Not Reported
Affiliation Zip:	Not Reported
Affiliation Phone:	Not Reported
Affiliation Type Desc:	Legal Owner
Entity Name:	Longs Drug Stores California, L.L.C.
Entity Title:	Not Reported
Affiliation Address:	One CVS Drive
Affiliation City:	Woonsocket
Affiliation State:	RI
Affiliation Country:	United States
Affiliation Zip:	02895
Affiliation Phone:	(401) 765-1500
Affiliation Type Desc:	Operator
Entity Name:	Longs Drug Stores California, L.L.C.
Entity Title:	Not Reported
Affiliation Address:	Not Reported
Affiliation City:	Not Reported
Affiliation State:	Not Reported
Affiliation Country:	Not Reported
Affiliation Zip:	Not Reported
Affiliation Phone:	(401) 765-1500
Affiliation Type Desc:	Parent Corporation
Entity Name:	CVS Health
Entity Title:	Not Reported
Affiliation Address:	Not Reported
Affiliation City:	Not Reported
Affiliation State:	Not Reported
Affiliation Country:	Not Reported
Affiliation Zip:	Not Reported
Affiliation Phone:	Not Reported
Affiliation Type Desc:	Property Owner

MAP FINDINGS

CVS PHARMACY #7774, 850 CALIFORNIA STREET, MOUNTAIN VIEW, CA 94041 (Continued)

Entity Name: City of Mountain View
 Entity Title: Not Reported
 Affiliation Address: 500 Castro Street
 Affiliation City: Mountain View
 Affiliation State: CA
 Affiliation Country: United States
 Affiliation Zip: 94041
 Affiliation Phone: (650) 903-6323

CHEVRON #9-0476 396 CASTRO ST, MOUNTAIN VIEW, CA, 94041			S105030508
▲ AM117	WSW 1/10 - 1/3	(1294 ft. / 0.245 mi.)	State and tribal leaking storage tank lists
	7 ft. Higher Elevation	84 ft. Above Sea Level	

Worksheet:

HIST LUST SANTA CLARA: State and tribal leaking storage tank lists

Region: SANTA CLARA
 Region Code: 2
 SCVWD ID: 06S2W21R02
 Oversight Agency: SCVWD
 Date Listed: 1991-01-01 00:00:00
 Closed Date: 1998-08-04 00:00:00

CHEVRON #9-0476 396 CASTRO ST, MOUNTAIN VIEW, CA, 94041			S110060551
▲ AM118	WSW 1/10 - 1/3	(1294 ft. / 0.245 mi.)	State and tribal leaking storage tank lists Other Ascertainable Records
	7 ft. Higher Elevation	84 ft. Above Sea Level	

Worksheet:

LUST: State and tribal leaking storage tank lists

Lead Agency: SANTA CLARA COUNTY LOP
 Case Type: LUST Cleanup Site
 Geo Track: http://geotracker.waterboards.ca.gov/profile_report.asp?global_id=T0608500381
 Global Id: T0608500381
 Latitude: 37.391579
 Longitude: -122.080329
 Status: Completed - Case Closed
 Status Date: 08/04/1998
 Case Worker: UST
 RB Case Number: Not Reported
 Local Agency: SANTA CLARA COUNTY LOP
 File Location: All Files are on GeoTracker or in the Local Agency Database
 Local Case Number: Not Reported
 Potential Media Affect: Other Groundwater (uses other than drinking water)

MAP FINDINGS

CHEVRON #9-0476, 396 CASTRO ST, MOUNTAIN VIEW, CA 94041 (Continued)

Potential Contaminants of Concern: Gasoline
 Site History: Not Reported

LUST:

Global Id: T0608500381
 Contact Type: Regional Board Caseworker
 Contact Name: Regional Water Board
 Organization Name: SAN FRANCISCO BAY RWQCB (REGION 2)
 Address: 1515 CLAY ST SUITE 1400
 City: OAKLAND
 Email: Not Reported
 Phone Number: Not Reported

Global Id: T0608500381
 Contact Type: Local Agency Caseworker
 Contact Name: UST CASE WORKER
 Organization Name: SANTA CLARA COUNTY LOP
 Address: 1555 Berger Drive, Suite 300
 City: SAN JOSE
 Email: Not Reported
 Phone Number: 4089183400

LUST:

Global Id: T0608500381
 Action Type: RESPONSE
 Date: 04/07/1998
 Action: Other Report / Document

Global Id: T0608500381
 Action Type: RESPONSE
 Date: 01/01/1998
 Action: Other Report / Document

Global Id: T0608500381
 Action Type: ENFORCEMENT
 Date: 03/19/1998
 Action: Staff Letter - #29977

Global Id: T0608500381
 Action Type: RESPONSE
 Date: 01/01/1998
 Action: Other Report / Document

Global Id: T0608500381
 Action Type: RESPONSE
 Date: 04/20/1998
 Action: Other Report / Document

Global Id: T0608500381
 Action Type: RESPONSE
 Date: 01/27/1989
 Action: Other Report / Document

MAP FINDINGS

CHEVRON #9-0476, 396 CASTRO ST, MOUNTAIN VIEW, CA 94041 (Continued)

Global Id:	T0608500381
Action Type:	RESPONSE
Date:	06/24/1986
Action:	Other Report / Document
Global Id:	T0608500381
Action Type:	RESPONSE
Date:	02/23/1998
Action:	Soil and Water Investigation Workplan
Global Id:	T0608500381
Action Type:	RESPONSE
Date:	12/29/1997
Action:	Soil and Water Investigation Workplan
Global Id:	T0608500381
Action Type:	RESPONSE
Date:	03/27/1998
Action:	Soil and Water Investigation Report
Global Id:	T0608500381
Action Type:	RESPONSE
Date:	06/20/1998
Action:	Soil and Water Investigation Report
Global Id:	T0608500381
Action Type:	RESPONSE
Date:	06/01/1998
Action:	Soil and Water Investigation Workplan
Global Id:	T0608500381
Action Type:	RESPONSE
Date:	01/01/1993
Action:	Other Report / Document
Global Id:	T0608500381
Action Type:	RESPONSE
Date:	06/16/1986
Action:	Other Report / Document
Global Id:	T0608500381
Action Type:	RESPONSE
Date:	01/17/1996
Action:	Other Report / Document
Global Id:	T0608500381
Action Type:	ENFORCEMENT
Date:	08/04/1998
Action:	Closure/No Further Action Letter
Global Id:	T0608500381
Action Type:	Other
Date:	01/01/1990
Action:	Leak Reported

MAP FINDINGS

CHEVRON #9-0476, 396 CASTRO ST, MOUNTAIN VIEW, CA 94041 (Continued)

Global Id:	T0608500381
Action Type:	ENFORCEMENT
Date:	01/16/1996
Action:	Notice of Responsibility - #40132
Global Id:	T0608500381
Action Type:	ENFORCEMENT
Date:	02/17/1998
Action:	Staff Letter - #29975
Global Id:	T0608500381
Action Type:	ENFORCEMENT
Date:	12/22/1997
Action:	Staff Letter - #29973
Global Id:	T0608500381
Action Type:	ENFORCEMENT
Date:	03/22/1998
Action:	Staff Letter - #29981
Global Id:	T0608500381
Action Type:	ENFORCEMENT
Date:	05/22/1998
Action:	Staff Letter - #29979

LUST:

Global Id:	T0608500381
Status:	Completed - Case Closed
Status Date:	08/04/1998
Global Id:	T0608500381
Status:	Open - Case Begin Date
Status Date:	04/17/1986
Global Id:	T0608500381
Status:	Open - Site Assessment
Status Date:	04/17/1986
Global Id:	T0608500381
Status:	Open - Site Assessment
Status Date:	03/19/1998

HIST CORTESE: Other Ascertainable Records

Region:	CORTESE
Facility County Code:	43
Reg By:	LTNKA
Reg Id:	43-0324

CERS TANKS: Other Ascertainable Records

Site ID:	187203
CERS ID:	T0608500381

MAP FINDINGS

CHEVRON #9-0476, 396 CASTRO ST, MOUNTAIN VIEW, CA 94041 (Continued)

CERS Description: Leaking Underground Storage Tank Cleanup Site

Affiliation:

Affiliation Type Desc: Local Agency Caseworker
Entity Name: UST CASE WORKER - SANTA CLARA COUNTY LOP
Entity Title: Not Reported
Affiliation Address: 1555 Berger Drive, Suite 300
Affiliation City: SAN JOSE
Affiliation State: CA
Affiliation Country: Not Reported
Affiliation Zip: Not Reported
Affiliation Phone: 4089183400

Affiliation Type Desc: Regional Board Caseworker
Entity Name: Regional Water Board - SAN FRANCISCO BAY RWQCB (REGION 2)
Entity Title: Not Reported
Affiliation Address: 1515 CLAY ST SUITE 1400
Affiliation City: OAKLAND
Affiliation State: CA
Affiliation Country: Not Reported
Affiliation Zip: Not Reported
Affiliation Phone: Not Reported

GOVERNMENT RECORDS SEARCHED / DATA CURRENCY TRACKING

St	Acronym	Full Name	Government Agency	Gov Date	Arvl. Date	Active Date
ENVIRONMENTAL RECORDS						
Federal NPL site list						
US	NPL	National Priority List	EPA	08/13/2018	10/04/2018	11/09/2018
US	Proposed NPL	Proposed National Priority List Sites	EPA	08/13/2018	10/04/2018	11/09/2018
US	NPL LIENS	Federal Superfund Liens	EPA	10/15/1991	02/02/1994	03/30/1994
Federal CERCLIS list						
US	SEMS	Superfund Enterprise Management System	EPA	08/13/2018	10/04/2018	11/16/2018
Federal RCRA CORRACTS facilities list						
US	CORRACTS	Corrective Action Report	EPA	03/01/2018	03/28/2018	06/22/2018
Federal RCRA TSD facilities list						
US	RCRA-TSDF	RCRA - Treatment, Storage and Disposal	Environmental Protection Agency	03/01/2018	03/28/2018	06/22/2018
Federal RCRA generators list						
US	RCRA-LQG	RCRA - Large Quantity Generators	Environmental Protection Agency	03/01/2018	03/28/2018	06/22/2018
US	RCRA-SQG	RCRA - Small Quantity Generators	Environmental Protection Agency	03/01/2018	03/28/2018	06/22/2018
US	RCRA-CESQG	RCRA - Conditionally Exempt Small Quantity Generators	Environmental Protection Agency	03/01/2018	03/28/2018	06/22/2018
Federal institutional controls / engineering controls registries						
US	LUCIS	Land Use Control Information System	Department of the Navy	05/14/2018	05/18/2018	07/20/2018
US	US ENG CONTROLS	Engineering Controls Sites List	Environmental Protection Agency	07/31/2018	08/28/2018	09/14/2018
US	US INST CONTROL	Sites with Institutional Controls	Environmental Protection Agency	07/31/2018	08/28/2018	09/14/2018
Federal ERNS list						
US	ERNS	Emergency Response Notification System	National Response Center, United States Coast	09/24/2018	09/25/2018	11/09/2018
State and tribal - equivalent NPL						
CA	RESPONSE	State Response Sites	Department of Toxic Substances Control	07/30/2018	07/31/2018	09/07/2018
State and tribal - equivalent CERCLIS						
CA	ENVIROSTOR	EnviroStor Database	Department of Toxic Substances Control	07/30/2018	07/31/2018	09/07/2018
State and tribal landfill / solid waste disposal						
CA	SWF/LF (SWIS)	Solid Waste Information System	Department of Resources Recycling and Recover	08/08/2018	08/10/2018	08/24/2018
State and tribal leaking storage tank lists						
CA	LUST REG 1	Active Toxic Site Investigation	California Regional Water Quality Control Boa	02/01/2001	02/28/2001	03/29/2001
CA	LUST REG 7	Leaking Underground Storage Tank Case Listing	California Regional Water Quality Control Boa	02/26/2004	02/26/2004	03/24/2004
CA	LUST	Leaking Underground Fuel Tank Report (GEOTRACKER)	State Water Resources Control Board	09/10/2018	09/12/2018	10/08/2018
CA	LUST REG 9	Leaking Underground Storage Tank Report	California Regional Water Quality Control Boa	03/01/2001	04/23/2001	05/21/2001
CA	LUST REG 6V	Leaking Underground Storage Tank Case Listing	California Regional Water Quality Control Boa	06/07/2005	06/07/2005	06/29/2005
CA	LUST REG 6L	Leaking Underground Storage Tank Case Listing	California Regional Water Quality Control Boa	09/09/2003	09/10/2003	10/07/2003
CA	LUST REG 5	Leaking Underground Storage Tank Database	California Regional Water Quality Control Boa	07/01/2008	07/22/2008	07/31/2008

GOVERNMENT RECORDS SEARCHED / DATA CURRENCY TRACKING

St	Acronym	Full Name	Government Agency	Gov Date	Arvl Date	Active Date
CA	LUST REG 2	Fuel Leak List	California Regional Water Quality Control Boa	09/30/2004	10/20/2004	11/19/2004
CA	LUST REG 3	Leaking Underground Storage Tank Database	California Regional Water Quality Control Boa	05/19/2003	05/19/2003	06/02/2003
CA	LUST REG 4	Underground Storage Tank Leak List	California Regional Water Quality Control Boa	09/07/2004	09/07/2004	10/12/2004
CA	LUST REG 8	Leaking Underground Storage Tanks	California Regional Water Quality Control Boa	02/14/2005	02/15/2005	03/28/2005
US	INDIAN LUST R10	Leaking Underground Storage Tanks on Indian Land	EPA Region 10	04/12/2018	05/18/2018	07/20/2018
US	INDIAN LUST R9	Leaking Underground Storage Tanks on Indian Land	Environmental Protection Agency	04/10/2018	05/18/2018	07/20/2018
US	INDIAN LUST R8	Leaking Underground Storage Tanks on Indian Land	EPA Region 8	04/25/2018	05/18/2018	07/20/2018
US	INDIAN LUST R7	Leaking Underground Storage Tanks on Indian Land	EPA Region 7	04/24/2018	05/18/2018	07/20/2018
US	INDIAN LUST R6	Leaking Underground Storage Tanks on Indian Land	EPA Region 6	04/01/2018	05/18/2018	07/20/2018
US	INDIAN LUST R4	Leaking Underground Storage Tanks on Indian Land	EPA Region 4	05/08/2018	05/18/2018	07/20/2018
US	INDIAN LUST R1	Leaking Underground Storage Tanks on Indian Land	EPA Region 1	04/13/2018	05/18/2018	07/20/2018
US	INDIAN LUST R5	Leaking Underground Storage Tanks on Indian Land	EPA, Region 5	04/12/2018	05/18/2018	07/20/2018
CA	CPS-SLIC	Statewide SLIC Cases (GEOTRACKER)	State Water Resources Control Board	09/10/2018	09/12/2018	10/09/2018
CA	SLIC REG 1	Active Toxic Site Investigations	California Regional Water Quality Control Boa	04/03/2003	04/07/2003	04/25/2003
CA	SLIC REG 2	Spills, Leaks, Investigation & Cleanup Cost Recovery Listing	Regional Water Quality Control Board San Fran	09/30/2004	10/20/2004	11/19/2004
CA	SLIC REG 3	Spills, Leaks, Investigation & Cleanup Cost Recovery Listing	California Regional Water Quality Control Boa	05/18/2006	05/18/2006	06/15/2006
CA	SLIC REG 4	Spills, Leaks, Investigation & Cleanup Cost Recovery Listing	Region Water Quality Control Board Los Angele	11/17/2004	11/18/2004	01/04/2005
CA	SLIC REG 5	Spills, Leaks, Investigation & Cleanup Cost Recovery Listing	Regional Water Quality Control Board Central	04/01/2005	04/05/2005	04/21/2005
CA	SLIC REG 6V	Spills, Leaks, Investigation & Cleanup Cost Recovery Listing	Regional Water Quality Control Board, Victorv	05/24/2005	05/25/2005	06/16/2005
CA	SLIC REG 6L	SLIC Sites	California Regional Water Quality Control Boa	09/07/2004	09/07/2004	10/12/2004
CA	SLIC REG 7	SLIC List	California Regional Quality Control Board, Co	11/24/2004	11/29/2004	01/04/2005
CA	SLIC REG 8	Spills, Leaks, Investigation & Cleanup Cost Recovery Listing	California Region Water Quality Control Board	04/03/2008	04/03/2008	04/14/2008
CA	SLIC REG 9	Spills, Leaks, Investigation & Cleanup Cost Recovery Listing	California Regional Water Quality Control Boa	09/10/2007	09/11/2007	09/28/2007
State and tribal registered storage tank lists						
CA	UST	Active UST Facilities	SWRCB	09/10/2018	09/12/2018	10/03/2018
CA	UST CLOSURE	Proposed Closure of Underground Storage Tank (UST) Cases	State Water Resources Control Board	09/10/2018	09/12/2018	10/03/2018
CA	MILITARY UST SITES	Military UST Sites (GEOTRACKER)	State Water Resources Control Board	09/10/2018	09/12/2018	10/09/2018
CA	UST MENDOCINO	Mendocino County UST Database	Department of Public Health	03/28/2018	05/25/2018	07/10/2018
CA	AST	Aboveground Petroleum Storage Tank Facilities	California Environmental Protection Agency	07/06/2016	07/12/2016	09/19/2016
US	INDIAN UST R10	Underground Storage Tanks on Indian Land	EPA Region 10	04/12/2018	05/18/2018	07/20/2018
US	INDIAN UST R9	Underground Storage Tanks on Indian Land	EPA Region 9	04/10/2018	05/18/2018	07/20/2018
US	INDIAN UST R8	Underground Storage Tanks on Indian Land	EPA Region 8	04/25/2018	05/18/2018	07/20/2018
US	INDIAN UST R7	Underground Storage Tanks on Indian Land	EPA Region 7	04/24/2018	05/18/2018	07/20/2018
US	INDIAN UST R6	Underground Storage Tanks on Indian Land	EPA Region 6	04/01/2018	05/18/2018	07/20/2018
US	INDIAN UST R1	Underground Storage Tanks on Indian Land	EPA, Region 1	04/13/2018	05/18/2018	07/20/2018
US	INDIAN UST R4	Underground Storage Tanks on Indian Land	EPA Region 4	05/08/2018	05/18/2018	07/20/2018
US	INDIAN UST R5	Underground Storage Tanks on Indian Land	EPA Region 5	04/12/2018	05/18/2018	07/20/2018
US	FEMA UST	Underground Storage Tank Listing	FEMA	05/15/2017	05/30/2017	10/13/2017

GOVERNMENT RECORDS SEARCHED / DATA CURRENCY TRACKING

St	Acronym	Full Name	Government Agency	Gov Date	Arvl. Date	Active Date
State and tribal voluntary cleanup sites						
US	INDIAN VCP R1	Voluntary Cleanup Priority Listing	EPA, Region 1	07/27/2015	09/29/2015	02/18/2016
CA	VCP	Voluntary Cleanup Program Properties	Department of Toxic Substances Control	07/30/2018	07/31/2018	09/07/2018
US	INDIAN VCP R7	Voluntary Cleanup Priority Lisitng	EPA, Region 7	03/20/2008	04/22/2008	05/19/2008
State and tribal Brownfields sites						
CA	BROWNFIELDS	Considered Brownfieds Sites Listing	State Water Resources Control Board	09/24/2018	09/25/2018	10/15/2018
Other Records						
US	CONSENT	Superfund (CERCLA) Consent Decrees	Department of Justice, Consent Decree Library	06/30/2018	07/17/2018	10/05/2018
US	ROD	Records Of Decision	EPA	08/13/2018	10/04/2018	11/16/2018
US	LIENS 2	CERCLA Lien Information	Environmental Protection Agency	08/13/2018	10/04/2018	11/16/2018
CA	HIST CAL-SITES	Calsites Database	Department of Toxic Substance Control	08/08/2005	08/03/2006	08/24/2006
US	DEBRIS REGION 9	Torres Martinez Reservation Illegal Dump Site Locations	EPA, Region 9	01/12/2009	05/07/2009	09/21/2009
CA	SWRCY	Recycler Database	Department of Conservation	09/10/2018	09/12/2018	10/15/2018
CA	CA FID UST	Facility Inventory Database	California Environmental Protection Agency	10/31/1994	09/05/1995	09/29/1995
CA	HIST UST	Hazardous Substance Storage Container Database	State Water Resources Control Board	10/15/1990	01/25/1991	02/12/1991
CA	SAN FRANCISCO AST	Aboveground Storage Tank Site Listing	San Francisco County Department of Public Hea	09/11/2018	09/12/2018	10/11/2018
CA	SWEEPS UST	SWEEPS UST Listing	State Water Resources Control Board	06/01/1994	07/07/2005	08/11/2005
US	LEAD SMELTER 2	Lead Smelter Sites	American Journal of Public Health	04/05/2001	10/27/2010	12/02/2010
US	LEAD SMELTER 1	Lead Smelter Sites	Environmental Protection Agency	08/13/2018	10/04/2018	11/16/2018
US	2020 COR ACTION	2020 Corrective Action Program List	Environmental Protection Agency	09/30/2017	05/08/2018	07/20/2018
US	PCB TRANSFORMER	PCB Transformer Registration Database	Environmental Protection Agency	05/24/2017	11/30/2017	12/15/2017
US	FUSRAP	Formerly Utilized Sites Remedial Action Program	Department of Energy	08/08/2017	09/11/2018	09/14/2018
US	US AIRS MINOR	Air Facility System Data	EPA	10/12/2016	10/26/2016	02/03/2017
US	US FIN ASSUR	Financial Assurance Information	Environmental Protection Agency	08/31/2018	09/25/2018	11/09/2018
US	EPA WATCH LIST	EPA WATCH LIST	Environmental Protection Agency	08/30/2013	03/21/2014	06/17/2014
US	US AIRS (AFS)	Aerometric Information Retrieval System Facility Subsystem (EPA	10/12/2016	10/26/2016	02/03/2017
US	COAL ASH DOE	Steam-Electric Plant Operation Data	Department of Energy	12/31/2005	08/07/2009	10/22/2009
US	COAL ASH EPA	Coal Combustion Residues Surface Impoundments List	Environmental Protection Agency	07/01/2014	09/10/2014	10/20/2014
US	SCRD DRYCLEANERS	State Coalition for Remediation of Drycleaners Listing	Environmental Protection Agency	01/01/2017	02/03/2017	04/07/2017
US	US HIST CDL	National Clandestine Laboratory Register	Drug Enforcement Administration	09/21/2018	09/21/2018	11/09/2018
US	Delisted NPL	National Priority List Deletions	EPA	08/13/2018	10/04/2018	11/09/2018
US	SEMS-ARCHIVE	Superfund Enterprise Management System Archive	EPA	08/13/2018	10/04/2018	11/16/2018
US	RCRA NonGen / NLR	RCRA - Non Generators / No Longer Regulated	Environmental Protection Agency	03/01/2018	03/28/2018	06/22/2018
US	HMIRS	Hazardous Materials Information Reporting System	U.S. Department of Transportation	03/26/2018	03/27/2018	06/08/2018
US	DOT OPS	Incident and Accident Data	Department of Transporation, Office of Pipeli	07/31/2012	08/07/2012	09/18/2012
US	US CDL	Clandestine Drug Labs	Drug Enforcement Administration	09/21/2018	09/21/2018	11/09/2018
US	US BROWNFIELDS	A Listing of Brownfields Sites	Environmental Protection Agency	09/18/2018	09/18/2018	11/09/2018
US	DOD	Department of Defense Sites	USGS	12/31/2005	11/10/2006	01/11/2007
US	FEDLAND	Federal and Indian Lands	U.S. Geological Survey	12/31/2005	02/06/2006	01/11/2007
US	FUDS	Formerly Used Defense Sites	U.S. Army Corps of Engineers	01/31/2015	07/08/2015	10/13/2015
US	UMTRA	Uranium Mill Tailings Sites	Department of Energy	06/23/2017	10/11/2017	11/03/2017
US	ODI	Open Dump Inventory	Environmental Protection Agency	06/30/1985	08/09/2004	09/17/2004
US	US MINES	Mines Master Index File	Department of Labor, Mine Safety and Health A	08/01/2018	08/29/2018	10/05/2018
US	US MINES 2	Ferrous and Nonferrous Metal Mines Database Listing	USGS	12/05/2005	02/29/2008	04/18/2008

GOVERNMENT RECORDS SEARCHED / DATA CURRENCY TRACKING

St	Acronym	Full Name	Government Agency	Gov Date	Arvl. Date	Active Date
US	US MINES 3	Active Mines & Mineral Plants Database Listing	USGS	04/14/2011	06/08/2011	09/13/2011
US	PRP	Potentially Responsible Parties	EPA	08/13/2018	10/04/2018	11/09/2018
US	TRIS	Toxic Chemical Release Inventory System	EPA	12/31/2016	01/10/2018	01/12/2018
US	TSCA	Toxic Substances Control Act	EPA	12/31/2016	06/21/2017	01/05/2018
US	FTTS	FIFRA/ TSCA Tracking System - FIFRA (Federal Insecticide, Fu	EPA/Office of Prevention, Pesticides and Toxi	04/09/2009	04/16/2009	05/11/2009
US	FTTS INSP	FIFRA/ TSCA Tracking System - FIFRA (Federal Insecticide, Fu	EPA	04/09/2009	04/16/2009	05/11/2009
US	HIST FTTS	FIFRA/TSCA Tracking System Administrative Case Listing	Environmental Protection Agency	10/19/2006	03/01/2007	04/10/2007
US	HIST FTTS INSP	FIFRA/TSCA Tracking System Inspection & Enforcement Case Lis	Environmental Protection Agency	10/19/2006	03/01/2007	04/10/2007
US	SSTS	Section 7 Tracking Systems	EPA	12/31/2009	12/10/2010	02/25/2011
US	ICIS	Integrated Compliance Information System	Environmental Protection Agency	11/18/2016	11/23/2016	02/10/2017
US	PADS	PCB Activity Database System	EPA	06/01/2017	06/09/2017	10/13/2017
US	MLTS	Material Licensing Tracking System	Nuclear Regulatory Commission	08/30/2016	09/08/2016	10/21/2016
US	RADINFO	Radiation Information Database	Environmental Protection Agency	10/02/2018	10/03/2018	11/09/2018
US	FINDS	Facility Index System/Facility Registry System	EPA	08/07/2018	09/05/2018	10/05/2018
US	RAATS	RCRA Administrative Action Tracking System	EPA	04/17/1995	07/03/1995	08/07/1995
US	RMP	Risk Management Plans	Environmental Protection Agency	08/01/2018	08/22/2018	10/05/2018
US	BRS	Biennial Reporting System	EPA/NTIS	12/31/2015	02/22/2017	09/28/2017
US	PWS	Public Water System Data	EPA	12/17/2013	01/09/2014	10/15/2014
US	INDIAN RESERV	Indian Reservations	USGS	12/31/2014	07/14/2015	01/10/2017
US	INDIAN ODI	Report on the Status of Open Dumps on Indian Lands	Environmental Protection Agency	12/31/1998	12/03/2007	01/24/2008
CA	CA BOND EXP. PLAN	Bond Expenditure Plan	Department of Health Services	01/01/1989	07/27/1994	08/02/1994
CA	CDL	Clandestine Drug Labs	Department of Toxic Substances Control	12/31/2017	06/12/2018	08/06/2018
CA	CHMIRS	California Hazardous Material Incident Report System	Office of Emergency Services	04/06/2018	04/24/2018	06/14/2018
CA	CORTESE	"Cortese" Hazardous Waste & Substances Sites List	CAL EPA/Office of Emergency Information	09/24/2018	09/25/2018	10/16/2018
CA	CUPA SAN FRANCISCO CO	CUPA Facility Listing	San Francisco County Department of Environmen	09/11/2018	09/12/2018	09/19/2018
CA	CUPA LIVERMORE-PLEASANTON	CUPA Facility Listing	Livermore-Pleasanton Fire Department	08/28/2018	08/30/2018	11/01/2018
CA	DEED	Deed Restriction Listing	DTSC and SWRCB	09/04/2018	09/05/2018	10/02/2018
CA	DRYCLEAN AVAQMD	Antelope Valley Air Quality Management District Drycleaner L	Antelope Valley Air Quality Management Distri	10/15/2018	10/16/2018	11/16/2018
CA	DRYCLEANERS	Cleaner Facilities	Department of Toxic Substance Control	08/30/2018	09/27/2018	11/01/2018
CA	DRYCLEAN SOUTH COAST	South Coast Air Quality Management District Drycleaner Listi	South Coast Air Quality Management District	10/04/2018	10/05/2018	11/01/2018
CA	EMI	Emissions Inventory Data	California Air Resources Board	12/31/2017	06/20/2018	08/06/2018
CA	ENF	Enforcement Action Listing	State Water Resoruces Control Board	08/01/2018	08/02/2018	09/07/2018
CA	Financial Assurance 1	Financial Assurance Information Listing	Department of Toxic Substances Control	07/17/2018	07/24/2018	09/10/2018
CA	Financial Assurance 2	Financial Assurance Information Listing	California Integrated Waste Management Board	08/14/2018	08/16/2018	09/10/2018
CA	HAULERS	Registered Waste Tire Haulers Listing	Integrated Waste Management Board	09/26/2018	09/28/2018	11/01/2018
CA	HAZNET	Facility and Manifest Data	California Environmental Protection Agency	12/31/2017	10/10/2018	11/16/2018
CA	HIST CORTESE	Hazardous Waste & Substance Site List	Department of Toxic Substances Control	04/01/2001	01/22/2009	04/08/2009
CA	HWP	EnviroStor Permitted Facilities Listing	Department of Toxic Substances Control	08/20/2018	08/21/2018	09/10/2018
CA	HWT	Registered Hazardous Waste Transporter Database	Department of Toxic Substances Control	10/09/2018	10/10/2018	11/16/2018
CA	ICE	ICE	Department of Toxic Substances Control	08/20/2018	08/21/2018	09/10/2018
CA	LDS	Land Disposal Sites Listing (GEOTRACKER)	State Water Quality Control Board	09/10/2018	09/12/2018	10/08/2018
CA	LIENS	Environmental Liens Listing	Department of Toxic Substances Control	08/29/2018	08/30/2018	10/01/2018
CA	MCS	Military Cleanup Sites Listing (GEOTRACKER)	State Water Resources Control Board	09/10/2018	09/12/2018	10/09/2018
CA	MINES	Mines Site Location Listing	Department of Conservation	09/10/2018	09/12/2018	10/09/2018
CA	MWMP	Medical Waste Management Program Listing	Department of Public Health	08/28/2018	09/05/2018	10/03/2018
CA	NPDES	NPDES Permits Listing	State Water Resources Control Board	08/09/2018	08/10/2018	09/10/2018
CA	PEST LIC	Pesticide Regulation Licenses Listing	Department of Pesticide Regulation	09/04/2018	09/05/2018	10/03/2018

GOVERNMENT RECORDS SEARCHED / DATA CURRENCY TRACKING

St	Acronym	Full Name	Government Agency	Gov Date	Arvl Date	Active Date
CA	PROC	Certified Processors Database	Department of Conservation	09/10/2018	09/12/2018	10/15/2018
CA	NOTIFY 65	Proposition 65 Records	State Water Resources Control Board	09/19/2018	09/20/2018	10/19/2018
CA	SCH	School Property Evaluation Program	Department of Toxic Substances Control	07/30/2018	07/31/2018	09/07/2018
CA	SPILLS 90	SPILLS90 data from FirstSearch	FirstSearch	06/06/2012	01/03/2013	02/22/2013
CA	TOXIC PITS	Toxic Pits Cleanup Act Sites	State Water Resources Control Board	07/01/1995	08/30/1995	09/26/1995
CA	UIC	UIC Listing	Deaprtment of Conservation	04/27/2018	06/13/2018	07/17/2018
CA	WASTEWATER PITS	Oil Wastewater Pits Listing	RWQCB, Central Valley Region	05/08/2018	07/11/2018	09/13/2018
CA	WDS	Waste Discharge System	State Water Resources Control Board	06/19/2007	06/20/2007	06/29/2007
CA	WIP	Well Investigation Program Case List	Los Angeles Water Quality Control Board	07/03/2009	07/21/2009	08/03/2009
CA	WMUDS/SWAT	Waste Management Unit Database	State Water Resources Control Board	04/01/2000	04/10/2000	05/10/2000
CA	MILITARY PRIV SITES	Military Privatized Sites (GEOTRACKER)	State Water Resources Control Board	09/10/2018	09/12/2018	10/09/2018
US	IHS OPEN DUMPS	Open Dumps on Indian Land	Department of Health & Human Serivces, Indian	04/01/2014	08/06/2014	01/29/2015
CA	CERS TANKS	California Environmental Reporting System (CERS) Tanks	California Environmental Protection Agency	07/23/2018	07/25/2018	09/05/2018
CA	OTHER OIL GAS	Other Oil & Gas Projects Sites (GEOTRACKER)	State Water Resources Control Board	09/10/2018	09/12/2018	10/09/2018
CA	CERS	CalEPA Regulated Site Portal Data	California Environmental Protection Agency	07/23/2018	07/25/2018	09/05/2018
CA	CERS HAZ WASTE	CERS HAZ WASTE	CalEPA	07/23/2018	07/25/2018	09/05/2018
CA	UIC GEO	Underground Injection Control Sites (GEOTRACKER)	State Water Resource Control Board	09/10/2018	09/12/2018	10/09/2018
US	UXO	Unexploded Ordnance Sites	Department of Defense	09/30/2017	06/19/2018	09/14/2018
CA	SAMPLING POINT	Sampling Point ? Public Sites (GEOTRACKER)	State Water Resources Control Board	09/10/2018	09/12/2018	10/09/2018
US	DOCKET HWC	Hazardous Waste Compliance Docket Listing	Environmental Protection Agency	05/31/2018	07/26/2018	10/05/2018
CA	NON-CASE INFO	Non-Case Information Sites (GEOTRACKER)	State Water Resources Control Board	09/10/2018	09/12/2018	10/09/2018
US	ABANDONED MINES	Abandoned Mines	Department of Interior	09/10/2018	09/11/2018	09/14/2018
CA	PROJECT	Project Sites (GEOTRACKER)	State Water Resources Control Board	09/10/2018	09/12/2018	10/09/2018
CA	PROD WATER PONDS	Produced Water Ponds Sites (GEOTRACKER)	State Water Resources Control Board	09/10/2018	09/12/2018	10/09/2018
US	ECHO	Enforcement & Compliance History Information	Environmental Protection Agency	09/02/2018	09/05/2018	09/14/2018
US	FUELS PROGRAM	EPA Fuels Program Registered Listing	EPA	08/22/2018	08/22/2018	10/05/2018
CA	CIWQS	California Integrated Water Quality System	State Water Resources Control Board	09/04/2018	09/05/2018	10/02/2018
CA	WDR	Waste Discharge Requirements Listing	State Water Resources Control Board	09/10/2018	09/12/2018	10/09/2018
CA	WELL STIM PROJ	Well Stimulation Project (GEOTRACKER)	State Water Resources Control Board	09/10/2018	09/12/2018	10/09/2018
HISTORICAL USE RECORDS						
US	EDR MGP	EDR Proprietary Manufactured Gas Plants	EDR, Inc.			
US	EDR Hist Auto	EDR Exclusive Historical Auto Stations	EDR, Inc.			
US	EDR Hist Cleaner	EDR Exclusive Historical Cleaners	EDR, Inc.			
CA	RGA LF	Recovered Government Archive Solid Waste Facilities List	Department of Resources Recycling and Recover		07/01/2013	01/13/2014
CA	RGA LUST	Recovered Government Archive Leaking Underground Storage Tan	State Water Resources Control Board		07/01/2013	12/30/2013

GOVERNMENT RECORDS SEARCHED / DATA CURRENCY TRACKING

St	Acronym	Full Name	Government Agency	Gov Date	Arvl. Date	Active Date
COUNTY RECORDS						
CA	CS ALAMEDA	Contaminated Sites	Alameda County Environmental Health Services	10/05/2018	10/10/2018	11/01/2018
CA	UST ALAMEDA	Underground Tanks	Alameda County Environmental Health Services	10/05/2018	10/10/2018	11/02/2018
CA	CUPA AMADOR	CUPA Facility List	Amador County Environmental Health	07/01/2018	07/24/2018	08/20/2018
CA	CUPA BUTTE	CUPA Facility Listing	Public Health Department	04/21/2017	04/25/2017	08/09/2017
CA	CUPA CALVERAS	CUPA Facility Listing	Calveras County Environmental Health	08/02/2018	08/06/2018	08/20/2018
CA	CUPA COLUSA	CUPA Facility List	Health & Human Services	05/23/2018	05/24/2018	07/13/2018
CA	SL CONTRA COSTA	Site List	Contra Costa Health Services Department	08/20/2018	08/21/2018	09/11/2018
CA	CUPA DEL NORTE	CUPA Facility List	Del Norte County Environmental Health Divisio	08/16/2018	11/06/2018	11/14/2018
CA	CUPA EL DORADO	CUPA Facility List	El Dorado County Environmental Management Dep	09/04/2018	09/05/2018	09/18/2018
CA	CUPA FRESNO	CUPA Resources List	Dept. of Community Health	10/16/2018	10/18/2018	11/14/2018
CA	CUPA GLENN	CUPA Facility List	Glenn County Air Pollution Control District	01/22/2018	01/24/2018	03/14/2018
CA	CUPA HUMBOLDT	CUPA Facility List	Humboldt County Environmental Health	07/11/2018	07/13/2018	08/22/2018
CA	CUPA IMPERIAL	CUPA Facility List	San Diego Border Field Office	10/22/2018	10/25/2018	11/14/2018
CA	CUPA INYO	CUPA Facility List	Inyo County Environmental Health Services	04/02/2018	04/03/2018	06/14/2018
CA	UST KERN	Underground Storage Tank Sites & Tank Listing	Kern County Environment Health Services Depar	07/20/2018	07/25/2018	09/12/2018
CA	CUPA KINGS	CUPA Facility List	Kings County Department of Public Health	08/23/2018	08/24/2018	09/18/2018
CA	CUPA LAKE	CUPA Facility List	Lake County Environmental Health	11/07/2018	11/08/2018	11/14/2018
CA	CUPA LASSEN	CUPA Facility List	Lassen County Environmental Health	10/15/2018	10/23/2018	11/14/2018
CA	AOCONCERN	San Gabriel Valley Areas of Concern	EPA Region 9	03/30/2009	03/31/2009	10/23/2009
CA	HMS LOS ANGELES	HMS: Street Number List	Department of Public Works	09/20/2018	10/12/2018	11/16/2018
CA	LF LOS ANGELES	List of Solid Waste Facilities	La County Department of Public Works	10/15/2018	10/16/2018	11/16/2018
CA	LF LOS ANGELES CITY	City of Los Angeles Landfills	Engineering & Construction Division	01/01/2018	05/01/2018	05/14/2018
CA	SITE MIT LOS ANGELES	Site Mitigation List	Community Health Services	07/01/2018	10/16/2018	11/16/2018
CA	UST EL SEGUNDO	City of El Segundo Underground Storage Tank	City of El Segundo Fire Department	01/21/2017	04/19/2017	05/10/2017
CA	UST LONG BEACH	City of Long Beach Underground Storage Tank	City of Long Beach Fire Department	03/09/2017	03/10/2017	05/03/2017
CA	UST TORRANCE	City of Torrance Underground Storage Tank	City of Torrance Fire Department	10/02/2018	10/05/2018	11/02/2018
CA	CUPA MADERA	CUPA Facility List	Madera County Environmental Health	08/30/2018	09/04/2018	09/19/2018
CA	UST MARIN	Underground Storage Tank Sites	Public Works Department Waste Management	09/26/2018	10/04/2018	11/02/2018
CA	CUPA MERCED	CUPA Facility List	Merced County Environmental Health	08/29/2018	08/31/2018	09/19/2018
CA	CUPA MONO	CUPA Facility List	Mono County Health Department	07/18/2018	09/04/2018	09/19/2018
CA	CUPA MONTEREY	CUPA Facility Listing	Monterey County Health Department	10/29/2018	11/01/2018	11/16/2018
CA	LUST NAPA	Sites With Reported Contamination	Napa County Department of Environmental Manag	01/09/2017	01/11/2017	03/02/2017
CA	UST NAPA	Closed and Operating Underground Storage Tank Sites	Napa County Department of Environmental Manag	08/27/2018	08/28/2018	10/03/2018
CA	CUPA NEVADA	CUPA Facility List	Community Development Agency	11/06/2018	11/08/2018	11/14/2018
CA	IND_SITE ORANGE	List of Industrial Site Cleanups	Health Care Agency	07/13/2018	08/08/2018	09/10/2018
CA	LUST ORANGE	List of Underground Storage Tank Cleanups	Health Care Agency	07/13/2018	08/08/2018	09/10/2018
CA	UST ORANGE	List of Underground Storage Tank Facilities	Health Care Agency	07/13/2018	08/06/2018	09/12/2018
CA	MS PLACER	Master List of Facilities	Placer County Health and Human Services	09/04/2018	09/06/2018	10/03/2018
CA	CUPA PLUMAS	CUPA Facility List	Plumas County Environmental Health	07/19/2018	07/25/2018	09/05/2018
CA	LUST RIVERSIDE	Listing of Underground Tank Cleanup Sites	Department of Environmental Health	10/10/2018	10/12/2018	10/16/2018
CA	UST RIVERSIDE	Underground Storage Tank Tank List	Department of Environmental Health	10/10/2018	10/12/2018	11/05/2018
CA	CS SACRAMENTO	Toxic Site Clean-Up List	Sacramento County Environmental Management	08/03/2018	10/02/2018	11/01/2018
CA	ML SACRAMENTO	Master Hazardous Materials Facility List	Sacramento County Environmental Management	08/23/2018	10/02/2018	11/02/2018
CA	CUPA SAN BENITO	CUPA Facility List	San Benito County Environmental Health	08/07/2018	08/09/2018	09/05/2018
CA	PERMITS SAN BERNARDINO	Hazardous Material Permits	San Bernardino County Fire Department Hazardo	07/27/2018	07/31/2018	09/10/2018

GOVERNMENT RECORDS SEARCHED / DATA CURRENCY TRACKING

St	Acronym	Full Name	Government Agency	Gov Date	Arvl. Date	Active Date
CA	HMMD SAN DIEGO	Hazardous Materials Management Division Database	Hazardous Materials Management Division	06/04/2018	06/06/2018	07/17/2018
CA	LF SAN DIEGO	Solid Waste Facilities	Department of Health Services	04/18/2018	04/24/2018	06/19/2018
CA	SAN DIEGO CO LOP	Local Oversight Program Listing	Department of Environmental Health	07/17/2018	07/24/2018	08/24/2018
CA	SAN DIEGO CO. SAM	Environmental Case Listing	San Diego County Department of Environmental	03/23/2010	06/15/2010	07/09/2010
CA	LUST SAN FRANCISCO	Local Oversight Facilities	Department Of Public Health San Francisco Cou	09/19/2008	09/19/2008	09/29/2008
CA	UST SAN FRANCISCO	Underground Storage Tank Information	Department of Public Health	09/17/2018	09/18/2018	10/03/2018
CA	UST SAN JOAQUIN	San Joaquin Co. UST	Environmental Health Department	06/22/2018	06/26/2018	07/11/2018
CA	CUPA SAN LUIS OBISPO	CUPA Facility List	San Luis Obispo County Public Health Departme	08/20/2018	08/21/2018	09/07/2018
CA	BI SAN MATEO	Business Inventory	San Mateo County Environmental Health Service	09/18/2018	09/20/2018	11/01/2018
CA	LUST SAN MATEO	Fuel Leak List	San Mateo County Environmental Health Service	09/18/2018	09/20/2018	10/17/2018
CA	CUPA SANTA BARBARA	CUPA Facility Listing	Santa Barbara County Public Health Department	09/08/2011	09/09/2011	10/07/2011
CA	CUPA SANTA CLARA	Cupa Facility List	Department of Environmental Health	08/17/2018	08/22/2018	09/07/2018
CA	HIST LUST SANTA CLARA	HIST LUST - Fuel Leak Site Activity Report	Santa Clara Valley Water District	03/29/2005	03/30/2005	04/21/2005
CA	LUST SANTA CLARA	LOP Listing	Department of Environmental Health	03/03/2014	03/05/2014	03/18/2014
CA	SAN JOSE HAZMAT	Hazardous Material Facilities	City of San Jose Fire Department	08/01/2018	08/06/2018	09/11/2018
CA	CUPA SANTA CRUZ	CUPA Facility List	Santa Cruz County Environmental Health	01/21/2017	02/22/2017	05/23/2017
CA	CUPA SHASTA	CUPA Facility List	Shasta County Department of Resource Manageme	06/15/2017	06/19/2017	08/09/2017
CA	LUST SOLANO	Leaking Underground Storage Tanks	Solano County Department of Environmental Man	08/29/2018	09/04/2018	10/17/2018
CA	UST SOLANO	Underground Storage Tanks	Solano County Department of Environmental Man	08/29/2018	09/04/2018	10/18/2018
CA	CUPA SONOMA	Cupa Facility List	County of Sonoma Fire & Emergency Services De	09/24/2018	09/25/2018	10/16/2018
CA	LUST SONOMA	Leaking Underground Storage Tank Sites	Department of Health Services	10/02/2018	10/04/2018	10/25/2018
CA	CUPA STANISLAUS	CUPA Facility List	Stanislaus County Department of Ennvironmenta	08/14/2018	08/16/2018	08/24/2018
CA	UST SUTTER	Underground Storage Tanks	Sutter County Department of Agriculture	09/18/2018	09/20/2018	10/25/2018
CA	CUPA TEHAMA	CUPA Facility List	Tehama County Department of Environmental Hea	07/17/2018	08/02/2018	09/07/2018
CA	CUPA TRINITY	CUPA Facility List	Department of Toxic Substances Control	10/22/2018	10/25/2018	11/14/2018
CA	CUPA TULARE	CUPA Facility List	Tulare County Environmental Health Services D	09/13/2018	09/14/2018	09/19/2018
CA	CUPA TUOLUMNE	CUPA Facility List	Divison of Environmental Health	04/23/2018	04/25/2018	06/25/2018
CA	BWT VENTURA	Business Plan, Hazardous Waste Producers, and Operating Unde	Ventura County Environmental Health Division	07/02/2018	07/26/2018	09/05/2018
CA	LF VENTURA	Inventory of Illegal Abandoned and Inactive Sites	Environmental Health Division	12/01/2011	12/01/2011	01/19/2012
CA	LUST VENTURA	Listing of Underground Tank Cleanup Sites	Environmental Health Division	05/29/2008	06/24/2008	07/31/2008
CA	MED WASTE VENTURA	Medical Waste Program List	Ventura County Resource Management Agency	07/02/2018	07/26/2018	08/24/2018
CA	UST VENTURA	Underground Tank Closed Sites List	Environmental Health Division	09/04/2018	09/12/2018	10/04/2018
CA	UST YOLO	Underground Storage Tank Comprehensive Facility Report	Yolo County Department of Health	10/15/2018	10/19/2018	11/05/2018
CA	CUPA YUBA	CUPA Facility List	Yuba County Environmental Health Department	11/05/2018	11/07/2018	11/14/2018

STREET AND ADDRESS INFORMATION

© 2015 TomTom North America, Inc. All rights reserved. This material is proprietary and the subject of copyright protection and other intellectual property rights owned by or licensed to Tele Atlas North America, Inc. The use of this material is subject to the terms of a license agreement. You will be held liable for any unauthorized copying or disclosure of this material.