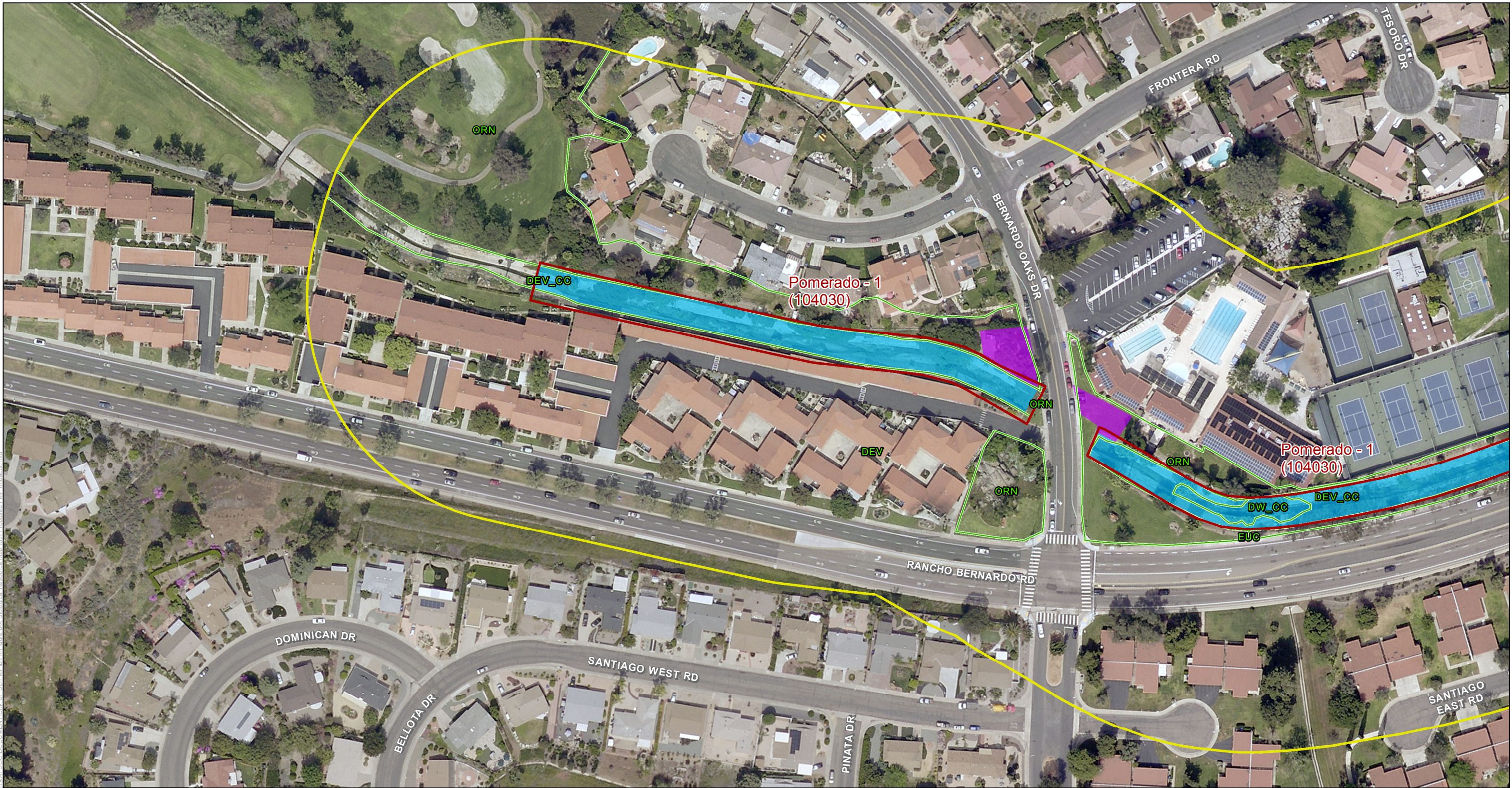
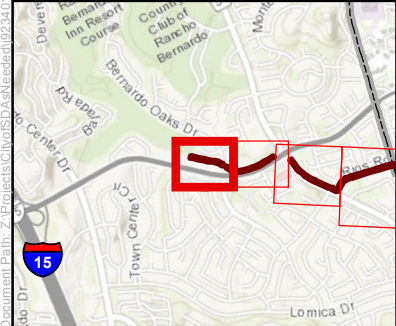


Figure Map Book



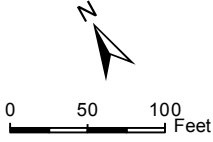
Document Path: Z:\Bioscience\Chesapeake\092410\MAPDOC\DOCUMENT\Chesapeake\Bioscience\Map with Proposed FMP Impacts.mxd



- Proposed MWMP Project Facilities (FMPs)
(labeled by segment name and number)
- Other Facility Inspection Area(s)
- 300-foot Survey Boundary
- Vegetation*

- Activity Area**
- Access/Loading/Staging/Stockpiling Area
 - Maintenance Area

*See Figure 5 for Letter Codes



SOURCE: SANDAG, 2014

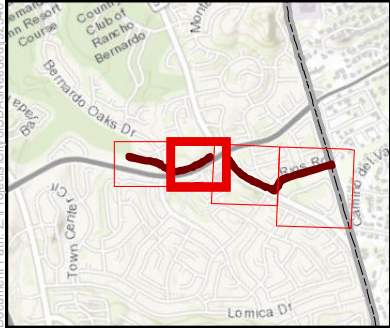
Municipal Waterways Maintenance Plan

Biological Resources Technical Report

San Dieguito River Watershed

Green Valley Creek - Pomerado

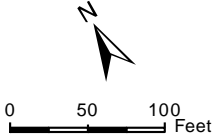
Figure 6-1 - Biological Resource Map with Proposed FMP Impacts



- Proposed MWMP Project Facilities (FMPs)
(labeled by segment name and number)
- Other Facility Inspection Area(s)
- 300-foot Survey Boundary
- Vegetation*

- Activity Area**
- Access/Loading/Staging/Stockpiling Area
 - Maintenance Area

*See Figure 5 for Letter Codes



SOURCE: SANDAG, 2014

Municipal Waterways Maintenance Plan

Biological Resources Technical Report

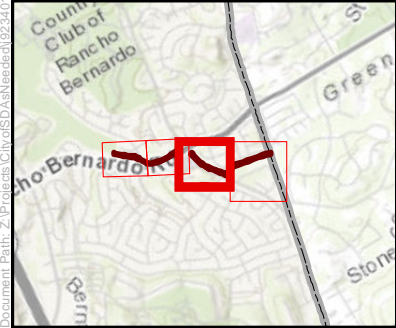
San Dieguito River Watershed

Green Valley Creek - Pomerado

Figure 6-2 - Biological Resource Map with Proposed FMP Impacts



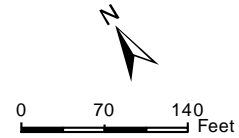
Document Path: Z:\Projects\City of San Diego\SDA\SanDiego\6.X Biological Resource Map with Proposed FMP Impacts.mxd



- Proposed MWMP Project Facilities (FMPs)
(labeled by segment name and number)
- Other Facility Inspection Area(s)
- 300-foot Survey Boundary
- Vegetation*

- Activity Area**
- Access/Loading/Staging/Stockpiling Area
 - Maintenance Area

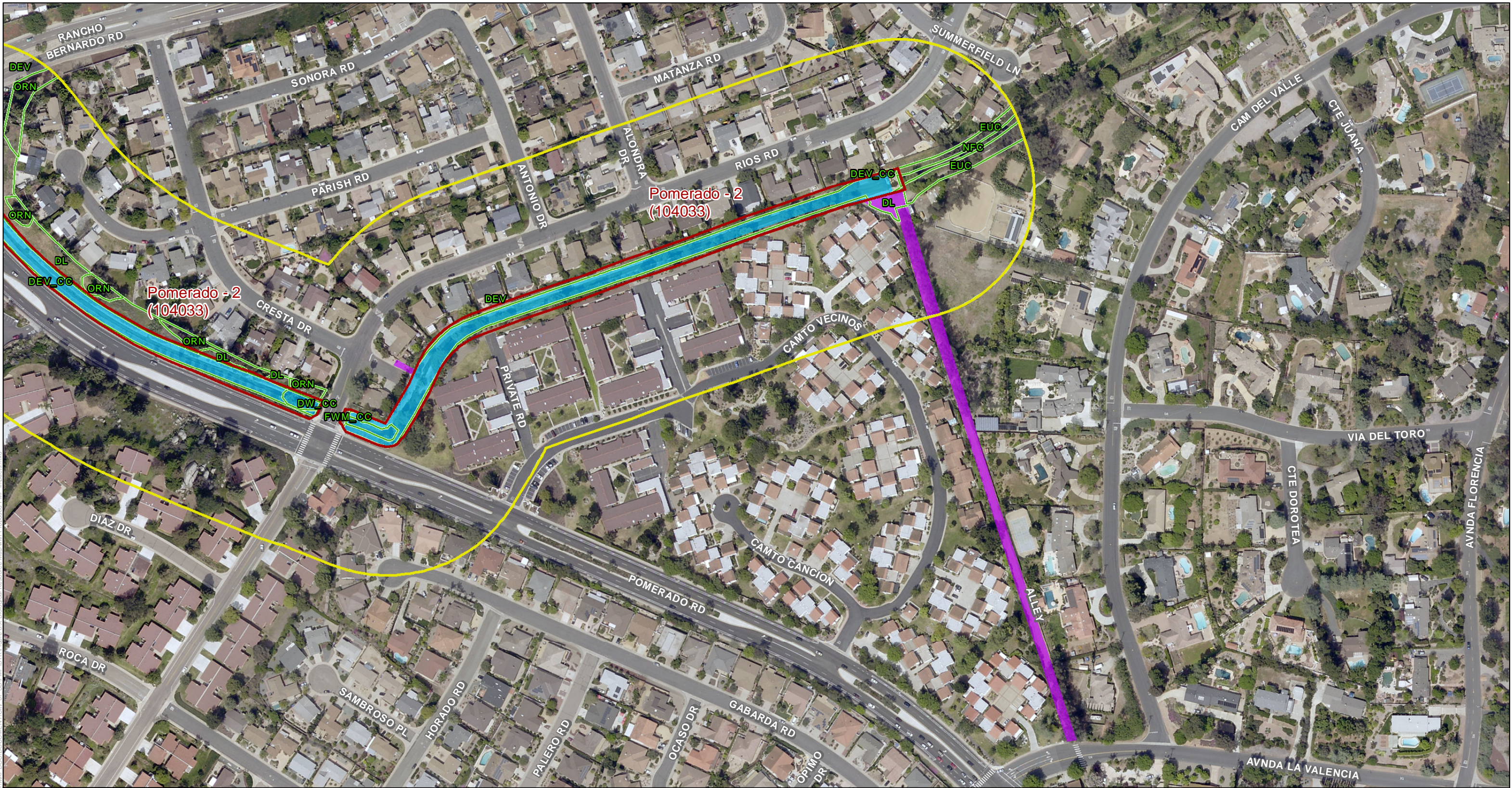
*See Figure 5 for Letter Codes



SOURCE: SANDAG, 2014
Municipal Waterways Maintenance Plan
Biological Resources Technical Report

San Dieguito River Watershed
Green Valley Creek - Pomerado

Figure 6-3 - Biological Resource Map with Proposed FMP Impacts



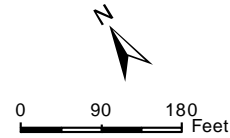
Document Path: Z:\Projects\City of San Diego\Documents\City of San Diego\BTR\BTR-6-X Biological Resource Map with Proposed FMP Impacts.mxd



- Proposed MWMP Project Facilities (FMPs)
(labeled by segment name and number)
- Other Facility Inspection Area(s)
- 300-foot Survey Boundary
- Vegetation*

- Activity Area**
- Access/Loading/Staging/Stockpiling Area
 - Maintenance Area

*See Figure 5 for Letter Codes



SOURCE: SANDAG, 2014

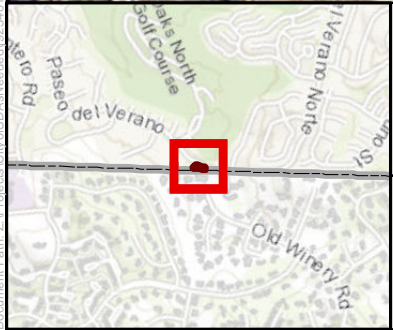
Municipal Waterways Maintenance Plan

Biological Resources Technical Report

San Dieguito River Watershed

Green Valley Creek - Pomerado

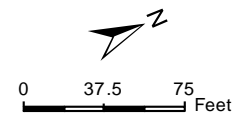
Figure 6-4 - Biological Resource Map with Proposed FMP Impacts



- Proposed MWMP Project Facilities (FMPs)
(labeled by segment name and number)
- Other Facility Inspection Area(s)
- 300-foot Survey Boundary
- Vegetation*

- Activity Area**
- Access/Loading/Staging/Stockpiling Area
 - Maintenance Area

*See Figure 5 for Letter Codes

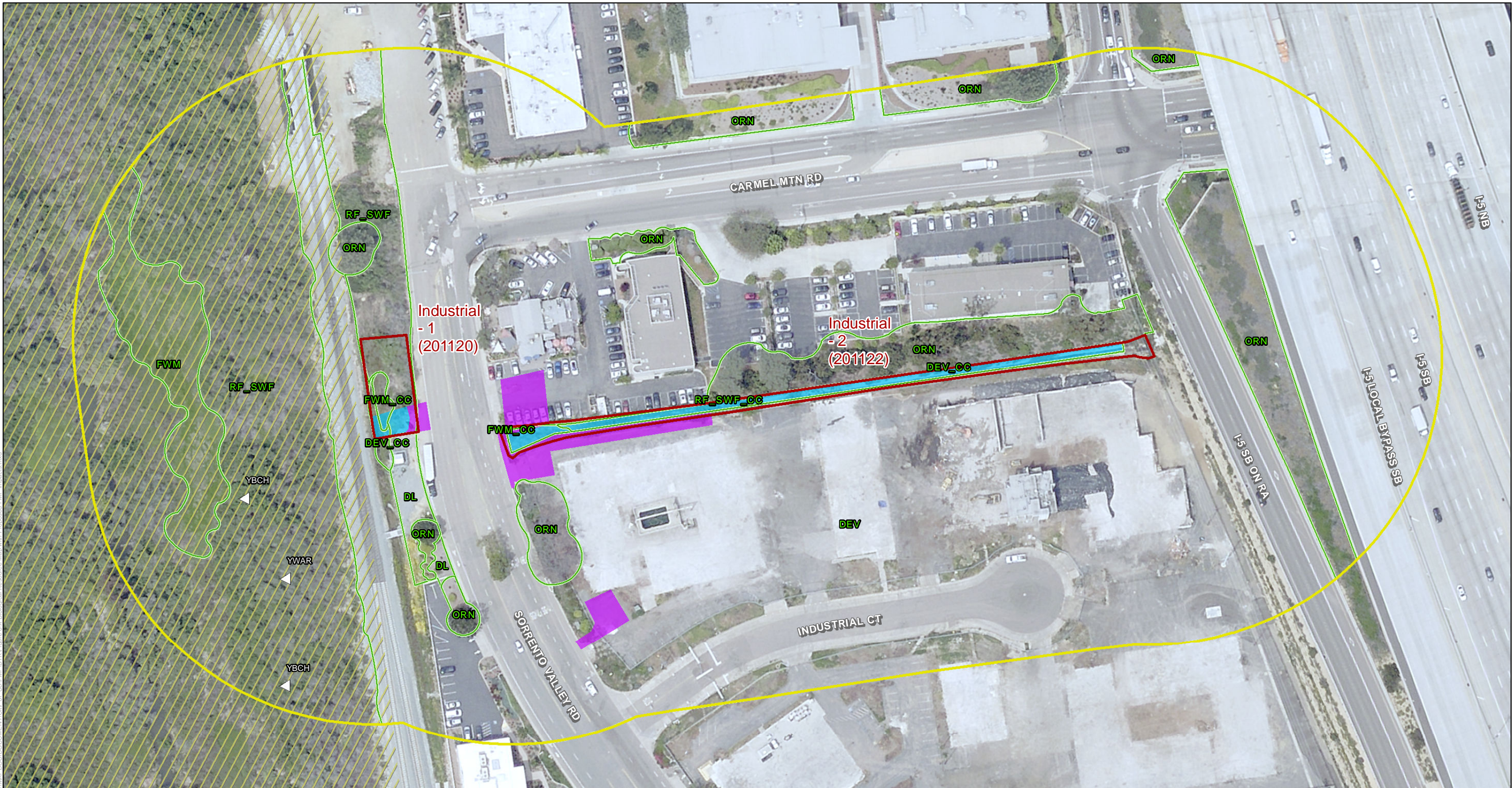


DUDEK

The City of
SAN DIEGO

SOURCE: SANDAG, 2014
Municipal Waterways Maintenance Plan
Biological Resources Technical Report

San Dieguito River Watershed
Green Valley Creek - Paseo del Verano
Figure 6-5 - Biological Resource Map with Proposed FMP Impacts

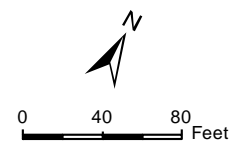


- 1 Proposed MWMP Project Facilities (FMPs)
(labeled by segment name and number)
- 2 Other Facility Inspection Area(s)
- 3 300-foot Survey Boundary
- 4 MHPA

- 5 Vegetation*
- Type**
- 6 Animal
- Activity Area**
- 7 Access/Loading/Staging/Stockpiling Area

8 Maintenance Area

*See Figure 5 for Letter Codes



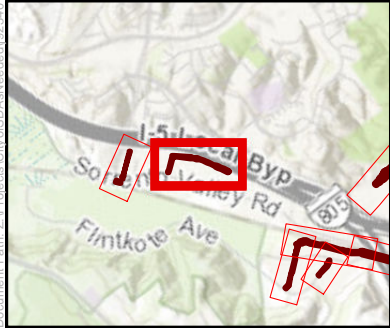
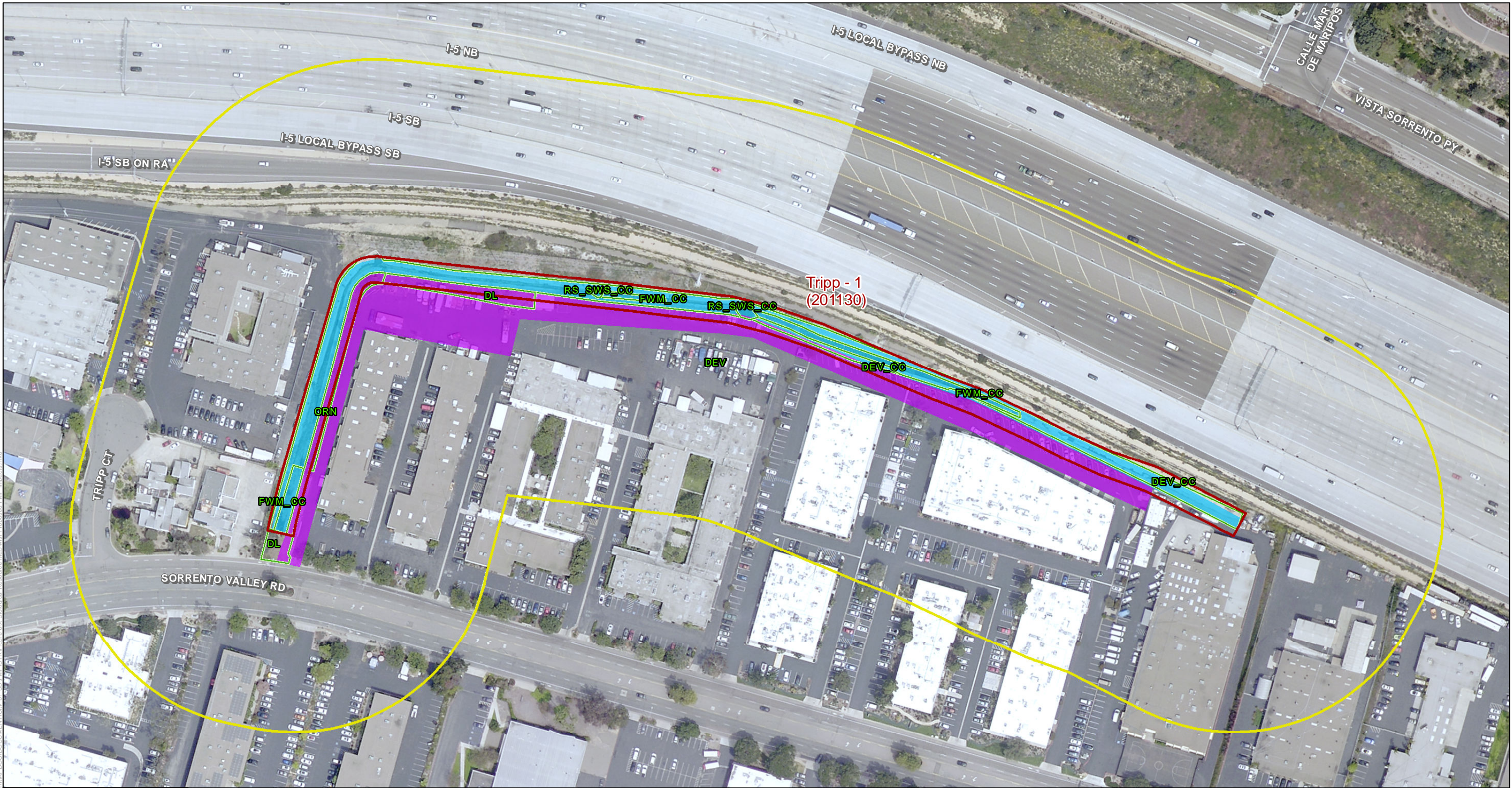
DUDEK

The City of
SAN DIEGO

SOURCE: SANDAG, 2014
Municipal Waterways Maintenance Plan
Biological Resources Technical Report

Figure 6-6 - Biological Resource Map with Proposed FMP Impacts

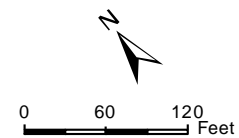
Los Peñasquitos Watershed
Los Peñasquitos Lagoon - Industrial



- Proposed MWMP Project Facilities (FMPs)
(labeled by segment name and number)
- Other Facility Inspection Area(s)
- 300-foot Survey Boundary
- Vegetation*

- Activity Area**
- Access/Loading/Staging/Stockpiling Area
 - Maintenance Area

*See Figure 5 for Letter Codes



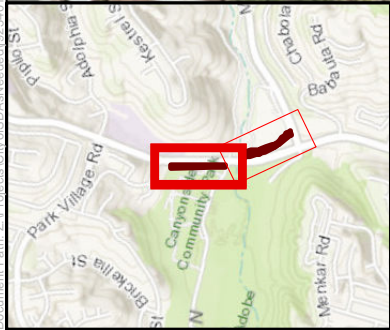
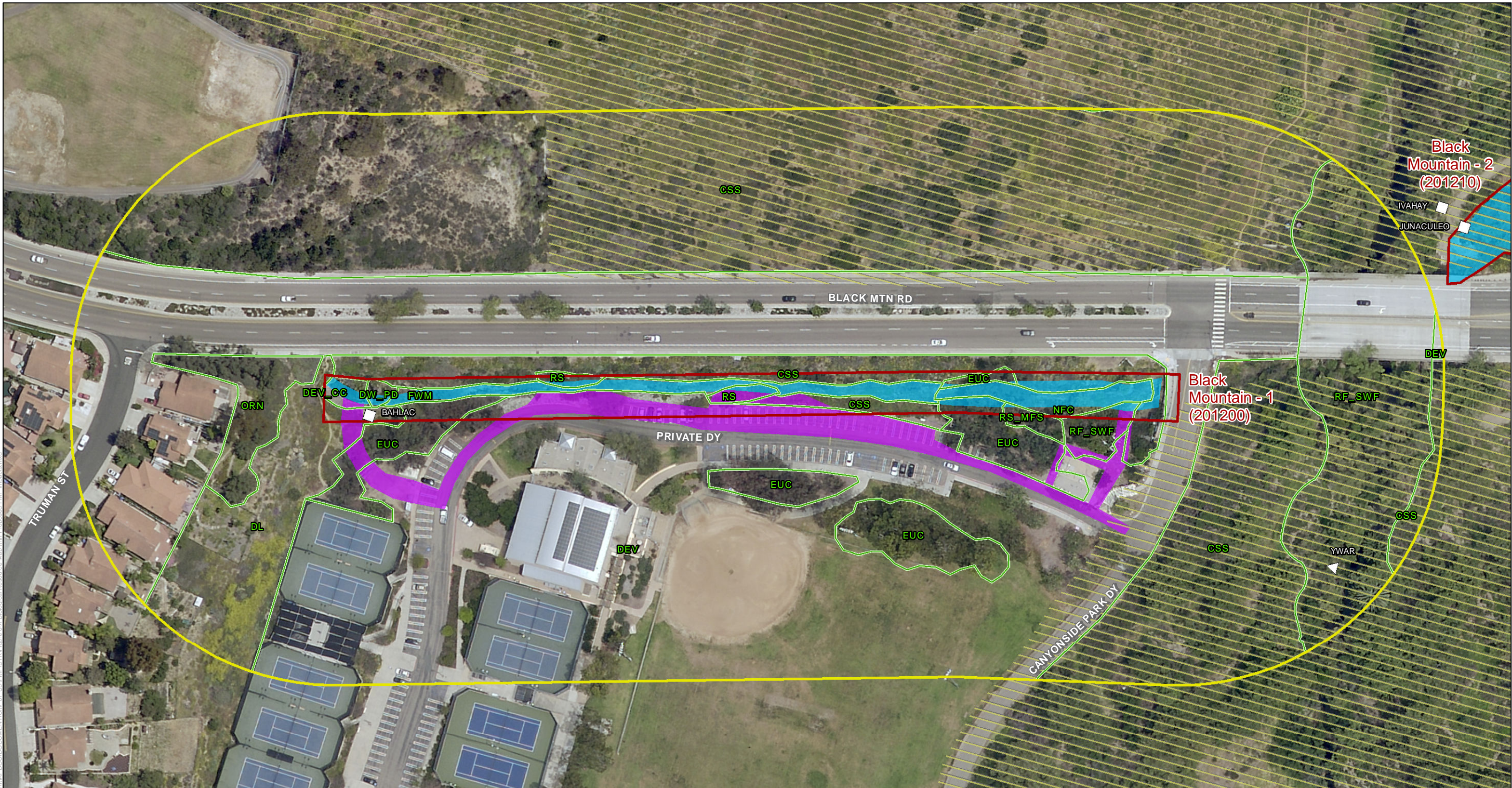
DUDEK

The City of
SAN DIEGO

SOURCE: SANDAG, 2014
Municipal Waterways Maintenance Plan
Biological Resources Technical Report

Los Peñasquitos Watershed
Los Peñasquitos Lagoon - Tripp

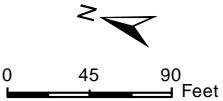
Figure 6-7 - Biological Resource Map with Proposed FMP Impacts



- Proposed MWMP Project Facilities (FMPs) (labeled by segment name and number)
- Other Facility Inspection Area(s)
- 300-foot Survey Boundary
- MHPA

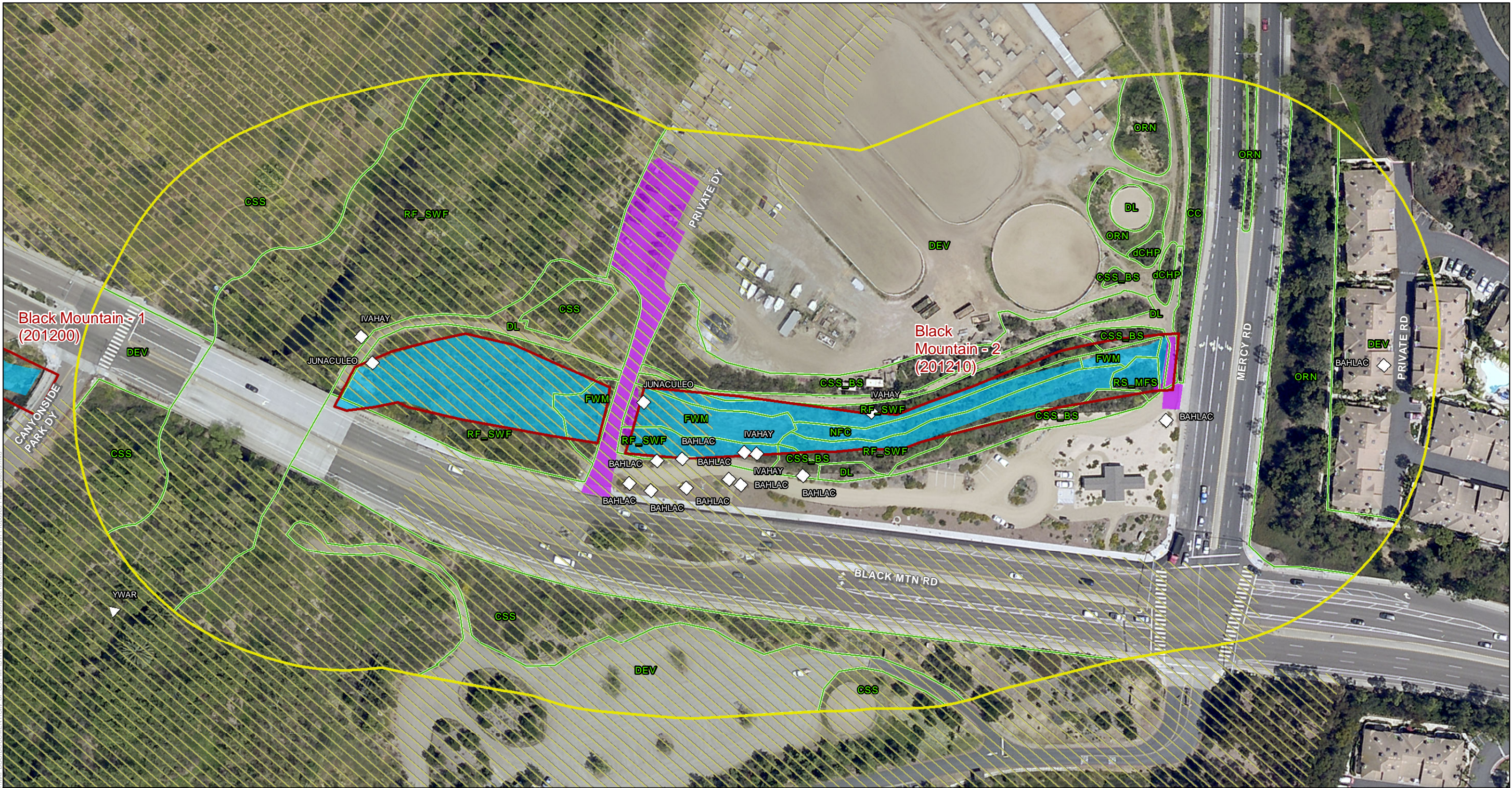
- | | |
|--------------------|---|
| Vegetation* | Activity Area |
| Type | |
| △ Animal | Access/Loading/Staging/Stockpiling Area |
| └ Plant | Maintenance Area |

*See Figure 5 for Letter Codes



SOURCE: SANDAG, 2014
Municipal Waterways Maintenance Plan
Biological Resources Technical Report

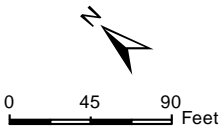
Los Penasquitos Watershed
Los Penasquitos Canyon Creek - Black Mountain
Figure 6-8 - Biological Resource Map with Proposed FMP Impacts



- Proposed MWMP Project Facilities (FMPs) (labeled by segment name and number)
- Other Facility Inspection Area(s)
- 300-foot Survey Boundary
- MHPA

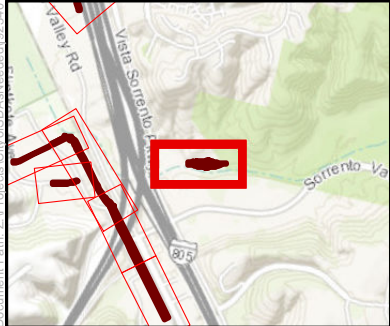
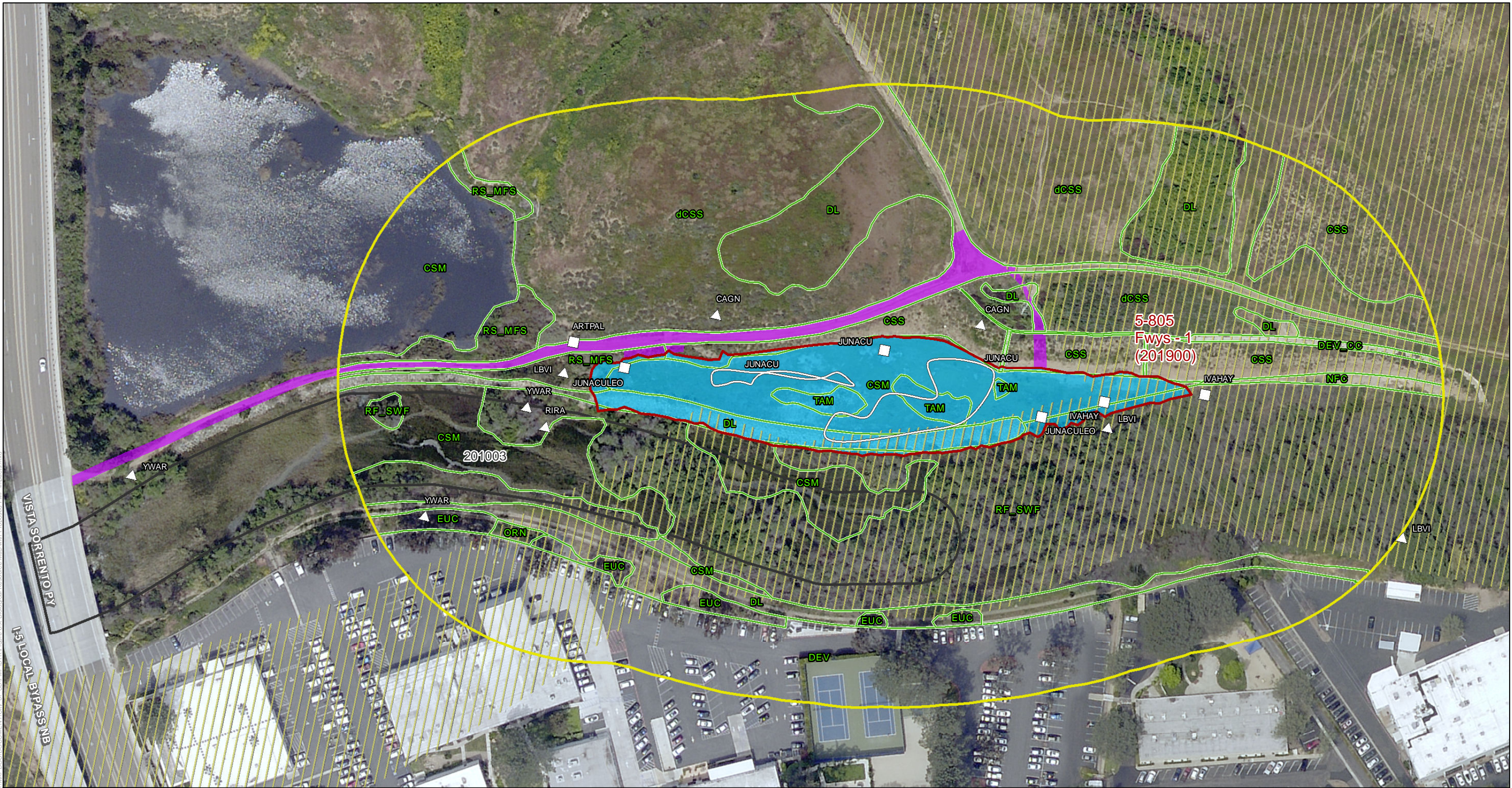
- Vegetation*
 - Type
 - Animal
 - Plant
- Activity Area
 - Access/Loading/Staging/Stockpiling Area
 - Maintenance Area

*See Figure 5 for Letter Codes



SOURCE: SANDAG, 2014
Municipal Waterways Maintenance Plan
Biological Resources Technical Report

Los Peñasquitos Watershed
Los Peñasquitos Canyon Creek - Black Mountain
Figure 6-9 - Biological Resource Map with Proposed FMP Impacts

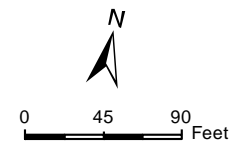


- Proposed MWMP Project Facilities (FMPs)
(labeled by segment name and number)
- Other Facility Inspection Area(s)
- 300-foot Survey Boundary
- MHPA

- Vegetation*
- Sensitive Plant Species
- Type**
- Animal
- Plant

- Activity Area**
- Access/Loading/Staging/Stockpiling Area
- Maintenance Area

*See Figure 5 for Letter Codes



DUDEK

The City of
SAN DIEGO

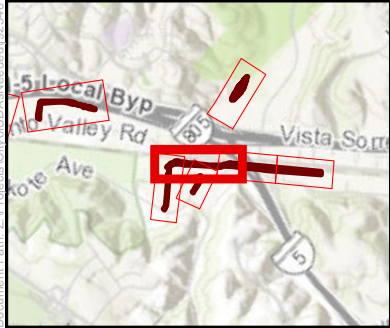
SOURCE: SANDAG, 2014

Municipal Waterways Maintenance Plan

Biological Resources Technical Report

Los Peñasquitos Watershed
Los Peñasquitos Canyon Creek - 5-805 Basin

Figure 6-10 - Biological Resource Map with Proposed FMP Impacts



- Proposed MWMP Project Facilities (FMPs)
(labeled by segment name and number)
- Other Facility Inspection Area(s)
- 300-foot Survey Boundary
- MHPA

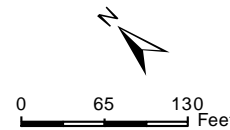
- Vegetation*
- Type**
- Animal
- Plant
- Access/Loading/Staging/Stockpiling Area
- Maintenance Area

SOURCE: SANDAG, 2014

Municipal Waterways Maintenance Plan

Biological Resources Technical Report

*See Figure 5 for Letter Codes

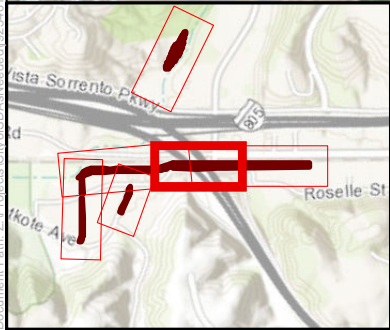
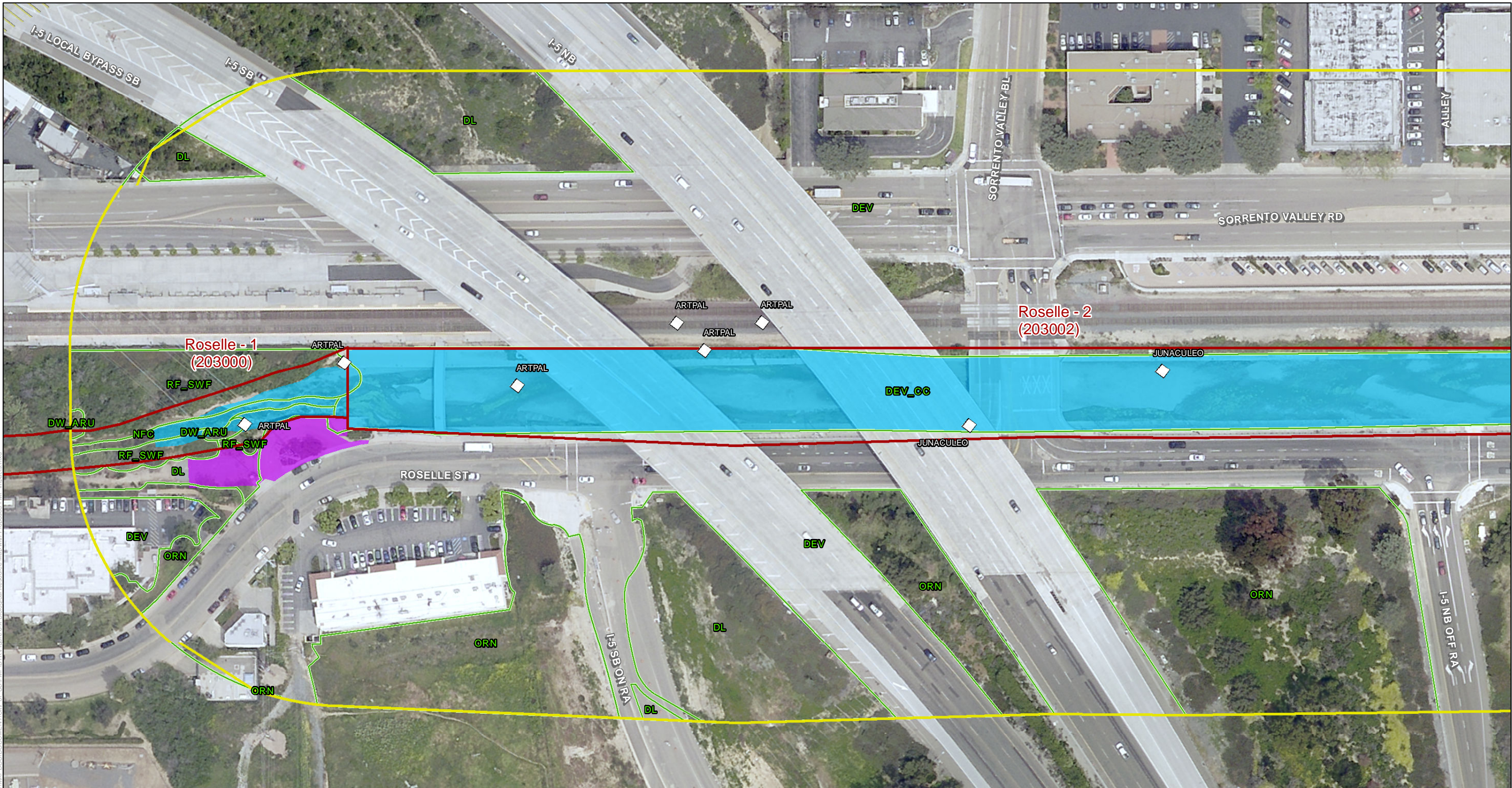


DUDEK

The City of
SAN DIEGO

Los Peñasquitos Watershed
Soledad Canyon Creek - Sorrento

Figure 6-11 - Biological Resource Map with Proposed FMP Impacts

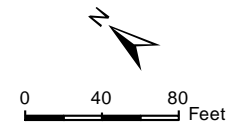


- Proposed MWMP Project Facilities (FMPs)
(labeled by segment name and number)
- Other Facility Inspection Area(s)
- 300-foot Survey Boundary
- MHPA

- Vegetation*
- Type**
- Plant
- Activity Area**
- Access/Loading/Staging/Stockpiling Area

Maintenance Area

*See Figure 5 for Letter Codes



DUDEK

The City of
SAN DIEGO

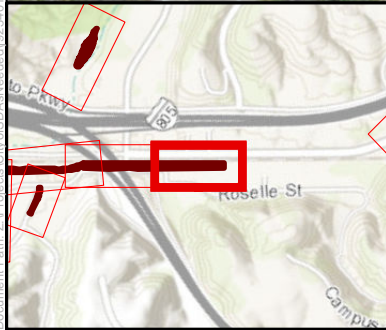
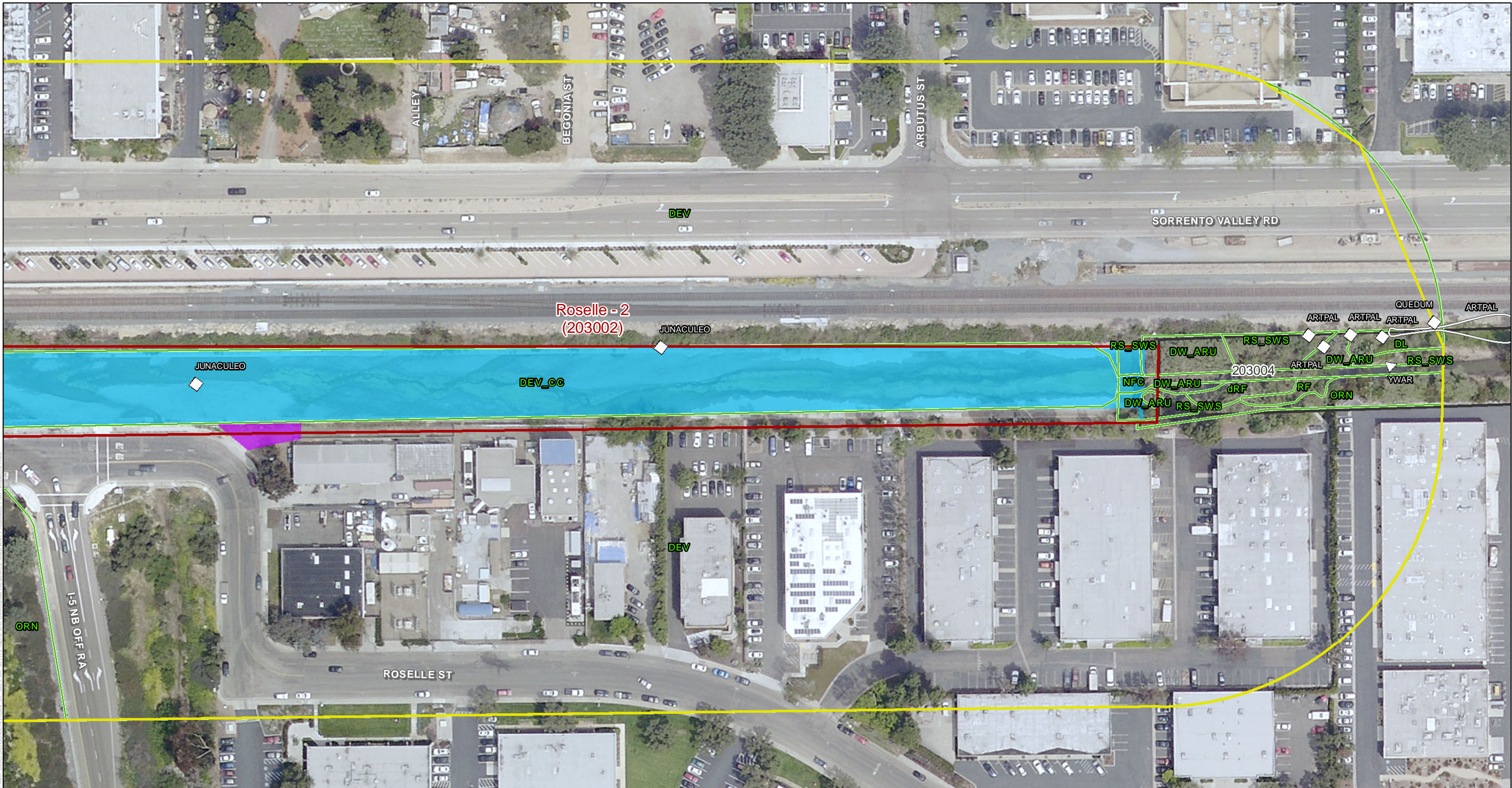
SOURCE: SANDAG, 2014

Municipal Waterways Maintenance Plan

Biological Resources Technical Report

Los Peñasquitos Watershed
Soledad Canyon Creek - Sorrento

Figure 6-12 - Biological Resource Map with Proposed FMP Impacts

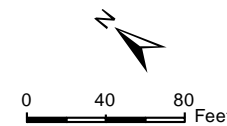


- Proposed MWMP Project Facilities (FMPs)
(labeled by segment name and number)
- Other Facility Inspection Area(s)
- 300-foot Survey Boundary
- Vegetation*

- Sensitive Plant Species
- Type**
- Animal
- Plant

- Activity Area**
- Access/Loading/Staging/Stockpiling Area
- Maintenance Area

*See Figure 5 for Letter Codes



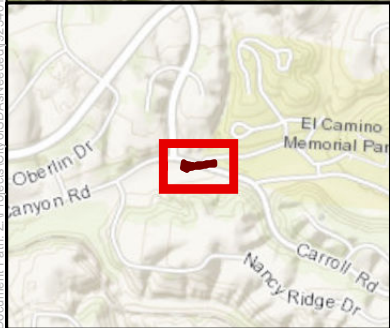
DUDEK

The City of
SAN DIEGO

SOURCE: SANDAG, 2014
Municipal Waterways Maintenance Plan
Biological Resources Technical Report

Los Peñasquitos Watershed
Soledad Canyon Creek - Sorrento

Figure 6-13 - Biological Resource Map with Proposed FMP Impacts

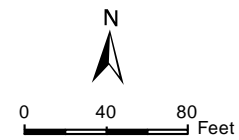


- Proposed MWMP Project Facilities (FMPs)
(labeled by segment name and number)
- Other Facility Inspection Area(s)
- 300-foot Survey Boundary
- MHPA

- Vegetation*
- Type**
- Plant
- Activity Area**
- Access/Loading/Staging/Stockpiling Area

 Maintenance Area

*See Figure 5 for Letter Codes



DUDEK

The City of
SAN DIEGO

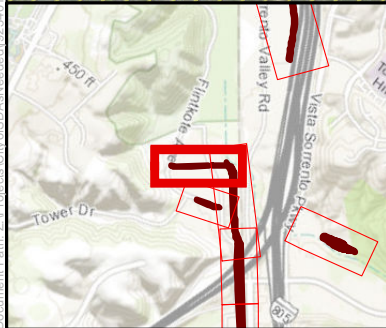
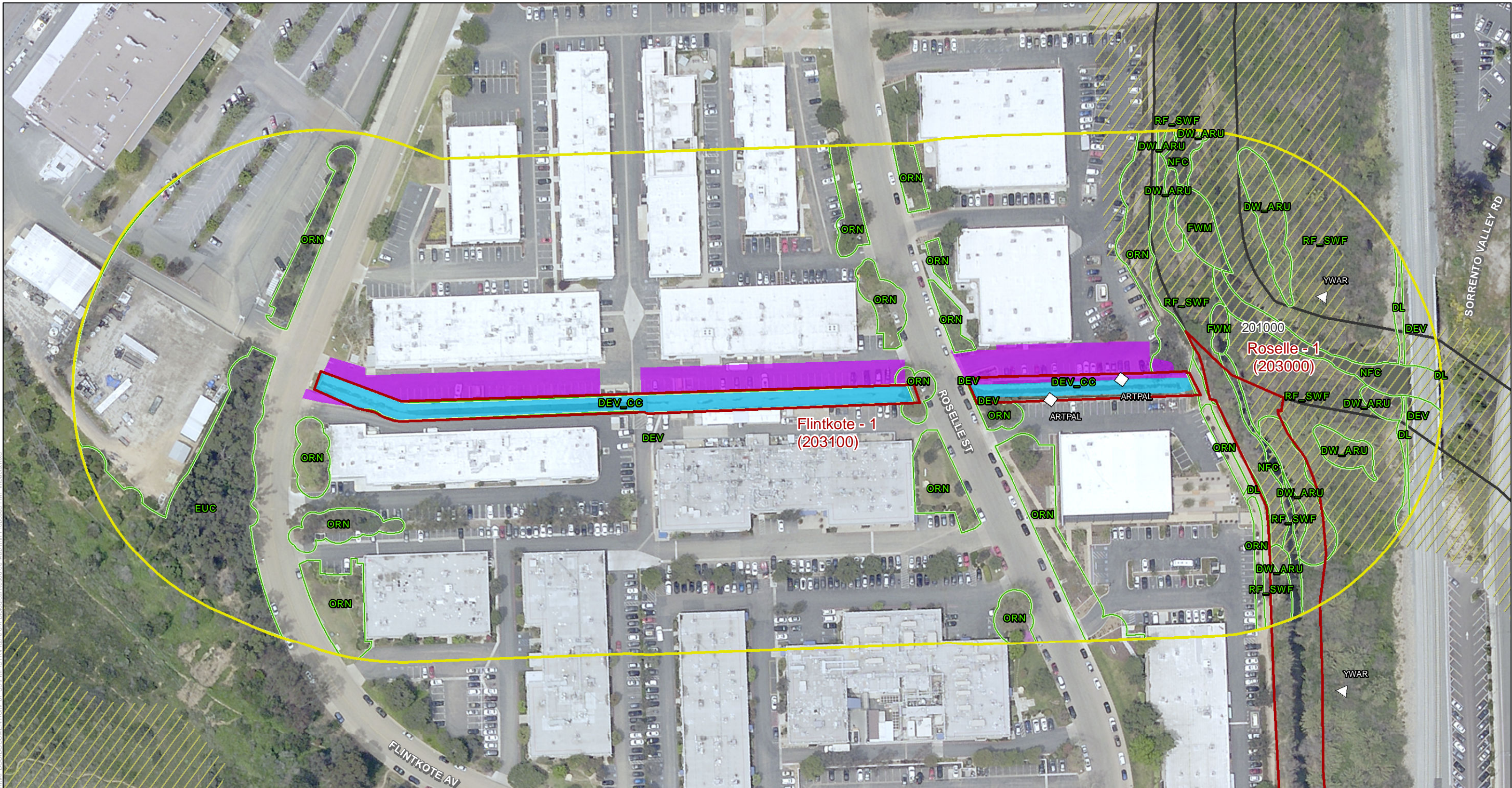
SOURCE: SANDAG, 2014

Municipal Waterways Maintenance Plan

Biological Resources Technical Report

Los Peñasquitos Watershed
Carroll Canyon Creek - Carroll

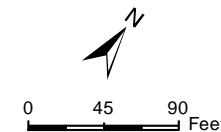
Figure 6-14 - Biological Resource Map with Proposed FMP Impacts



- Proposed MWMP Project Facilities (FMPs)
(labeled by segment name and number)
- Other Facility Inspection Area(s)
- 300-foot Survey Boundary
- MHPA

- | | |
|---|--|
| <ul style="list-style-type: none"> Vegetation* Type Animal Plant | Activity Area <ul style="list-style-type: none"> Access/Loading/Staging/Stockpiling Area Maintenance Area |
|---|--|

*See Figure 5 for Letter Codes



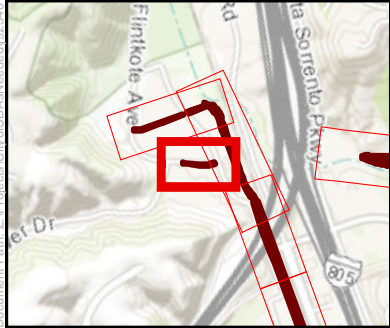
DUDEK

The City of
SAN DIEGO

SOURCE: SANDAG, 2014
Municipal Waterways Maintenance Plan
Biological Resources Technical Report

Figure 6-15 - Biological Resource Map with Proposed FMP Impacts

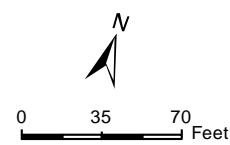
Los Peñasquitos Watershed
Soledad Canyon Creek - Flintkote



- Proposed MWMP Project Facilities (FMPs)
(labeled by segment name and number)
- Other Facility Inspection Area(s)
- 300-foot Survey Boundary
- Vegetation*

- Type**
- Animal
 - Plant
- Activity Area**
- Bank Repair
 - Maintenance Area

*See Figure 5 for Letter Codes



DUDEK

The City of
SAN DIEGO

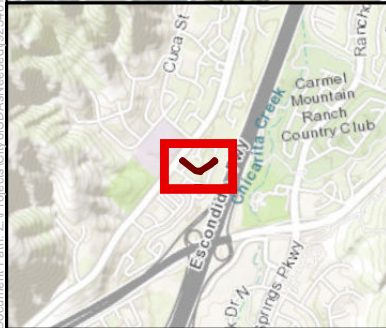
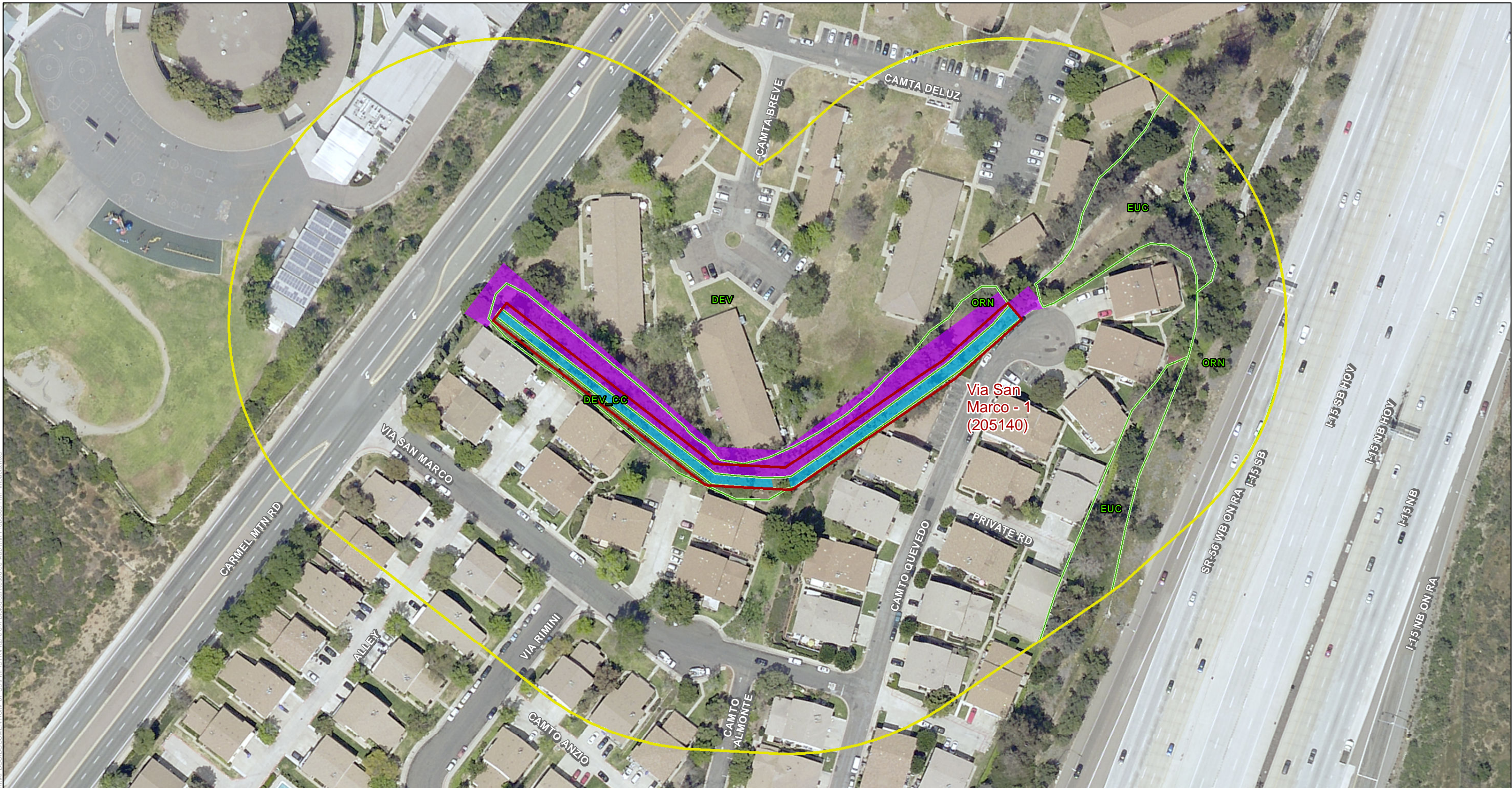
SOURCE: SANDAG, 2014

Municipal Waterways Maintenance Plan

Biological Resources Technical Report

Los Peñasquitos Watershed
Soledad Canyon Creek - Dunhill

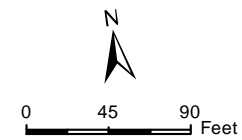
Figure 6-16 - Biological Resource Map with Proposed FMP Impacts



- Proposed MWMP Project Facilities (FMPs)
(labeled by segment name and number)
- Other Facility Inspection Area(s)
- 300-foot Survey Boundary
- Vegetation*

- Activity Area**
- Access/Loading/Staging/Stockpiling Area
 - Maintenance Area

*See Figure 5 for Letter Codes



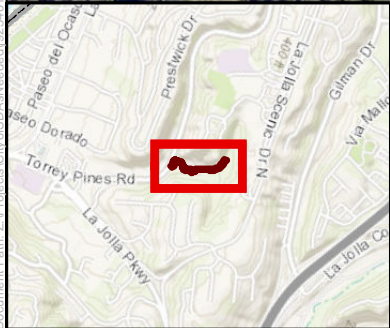
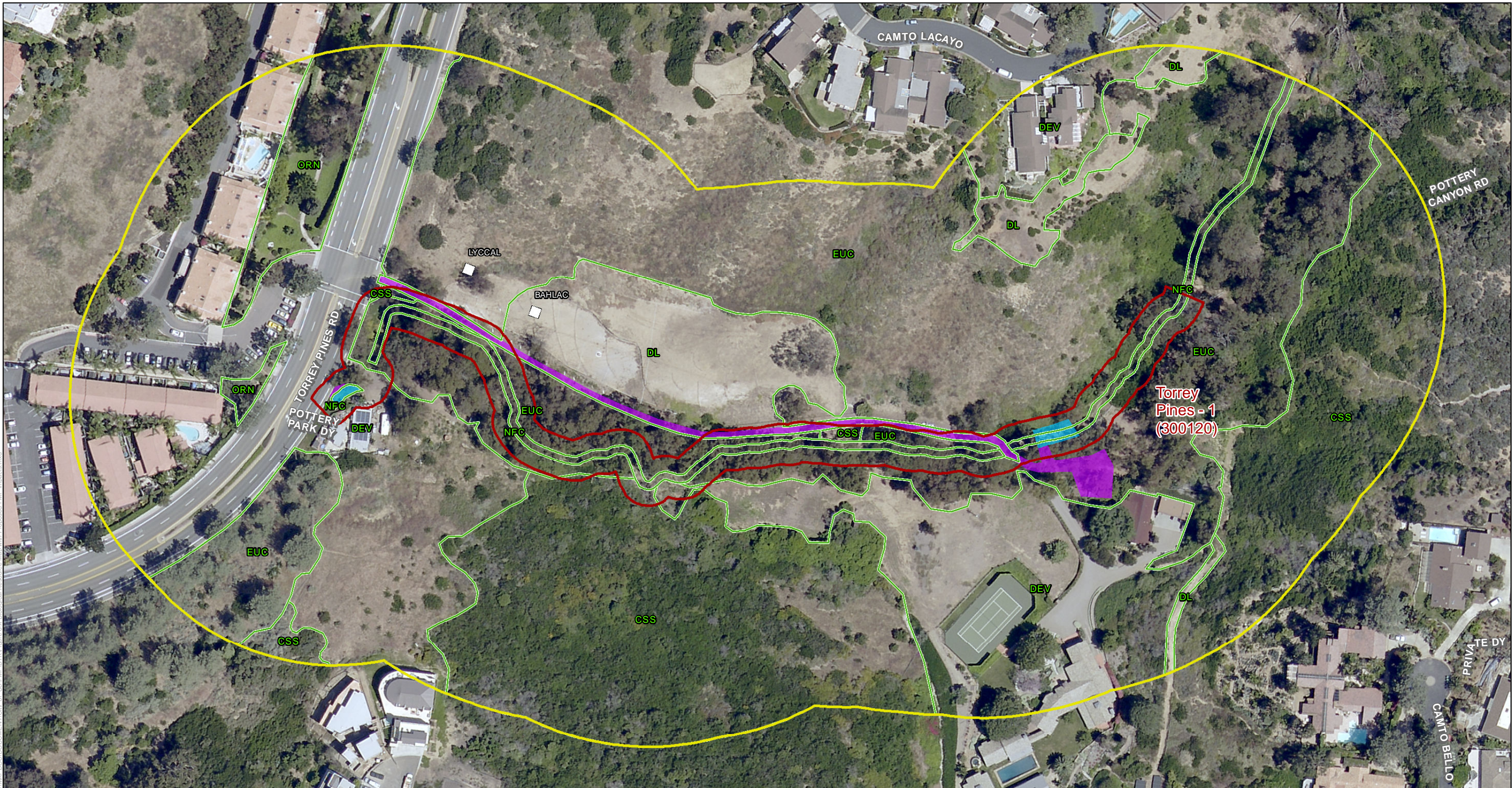
DUDEK

The City of
SAN DIEGO

SOURCE: SANDAG, 2014
Municipal Waterways Maintenance Plan
Biological Resources Technical Report

Figure 6-17 - Biological Resource Map with Proposed FMP Impacts

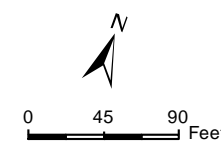
Los Peñasquitos Watershed
Chicarita Creek - Via San Marco



- Proposed MWMP Project Facilities (FMPs)
(labeled by segment name and number)
- Other Facility Inspection Area(s)
- 300-foot Survey Boundary
- Vegetation*

- Type**
- Plant
- Activity Area**
- Access/Loading/Staging/Stockpiling Area
 - Maintenance Area

*See Figure 5 for Letter Codes



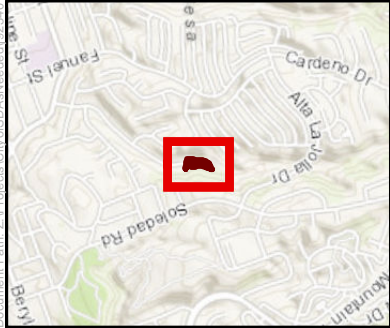
DUDEK

The City of
SAN DIEGO

SOURCE: SANDAG, 2014
Municipal Waterways Maintenance Plan
Biological Resources Technical Report

Mission Bay Watershed
Torrey Pines - Torrey

Figure 6-18 - Biological Resource Map with Proposed FMP Impacts

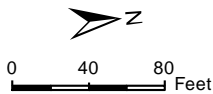


- Proposed MWMP Project Facilities (FMPs) (labeled by segment name and number)
- Other Facility Inspection Area(s)
- 300-foot Survey Boundary
- MHPA

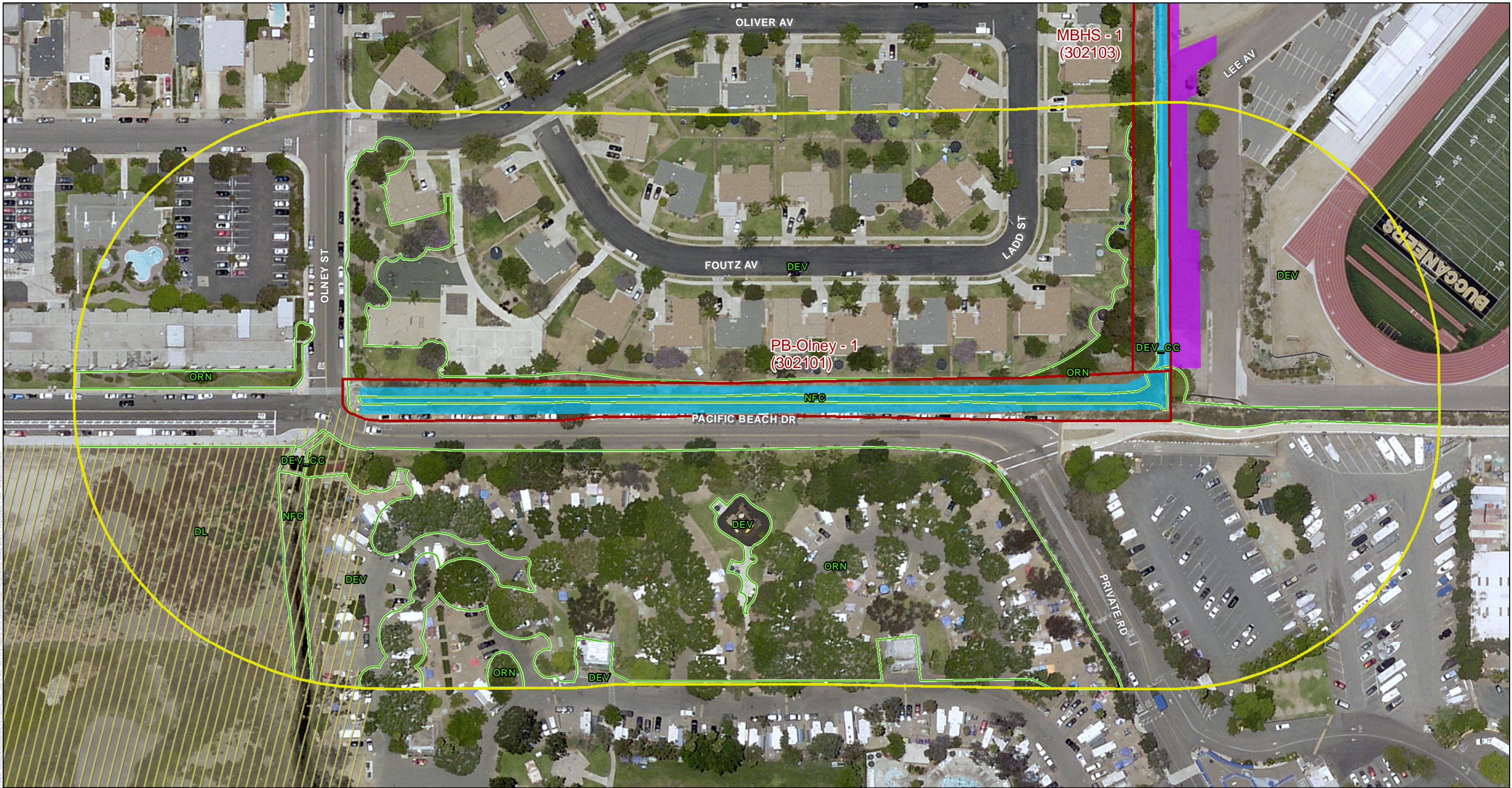
- Vegetation*
- Sensitive Plant Species
- Type
 - Animal
 - Plant

- Activity Area
 - Access/Loading/Staging/Stockpiling Area
 - Maintenance Area

*See Figure 5 for Letter Codes



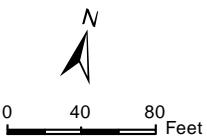
SOURCE: SANDAG, 2014
Municipal Waterways Maintenance Plan
Biological Resources Technical Report



- Proposed MWMP Project Facilities (FMPs)
(labeled by segment name and number)
- Other Facility Inspection Area(s)
- 300-foot Survey Boundary
- MHPA

- Vegetation*
- Activity Area
- Access/Loading/Staging/Stockpiling Area
- Maintenance Area

*See Figure 5 for Letter Codes

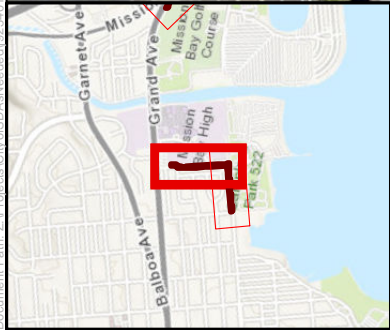
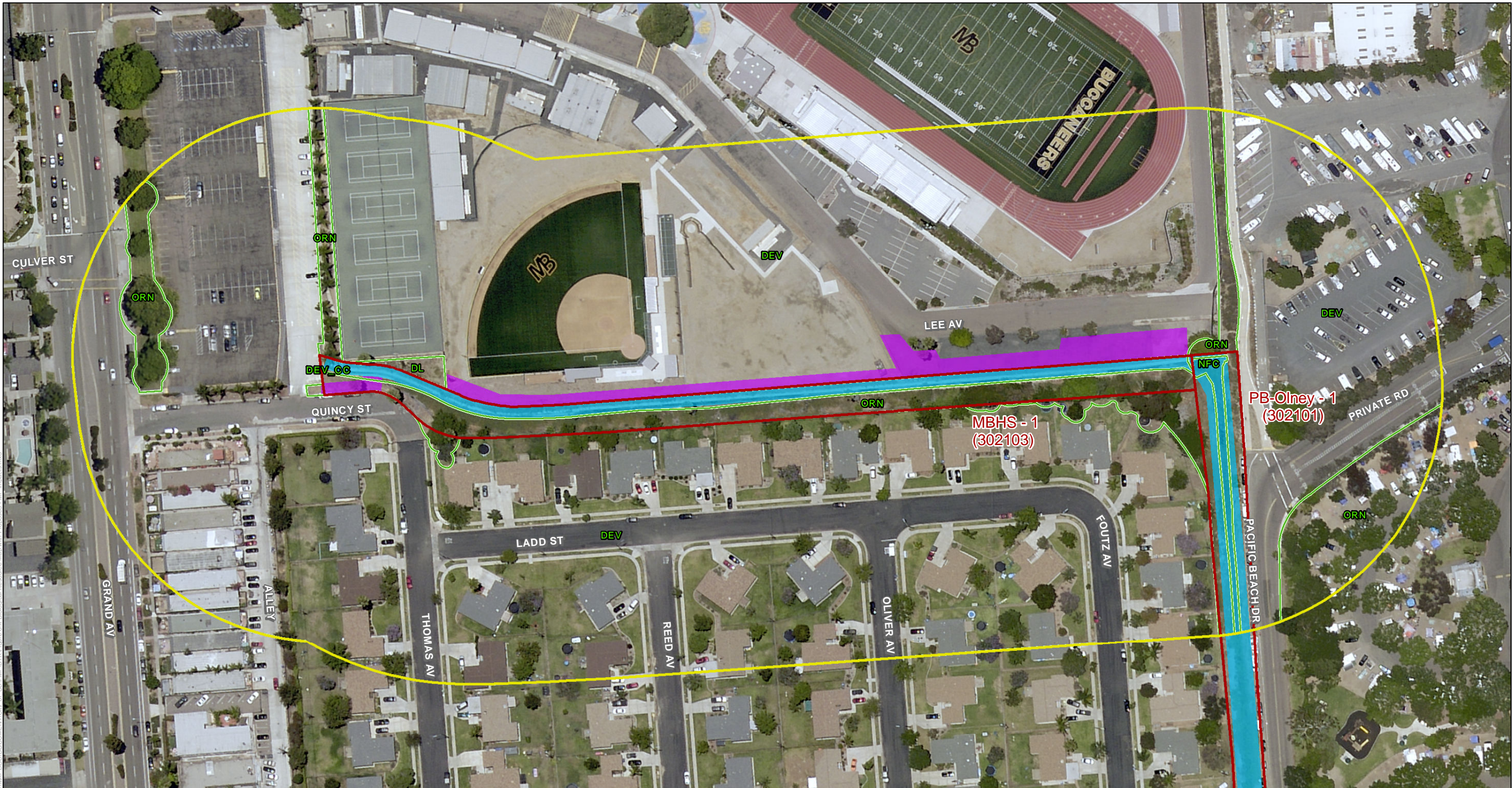


DUDEK

The City of
SAN DIEGO

SOURCE: SANDAG, 2014
Municipal Waterways Maintenance Plan
Biological Resources Technical Report

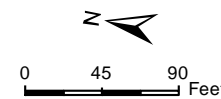
Mission Bay Watershed
Mission Bay - MBHS
Figure 6-20 - Biological Resource Map with Proposed FMP Impacts



- Proposed MWMP Project Facilities (FMPs)
(labeled by segment name and number)
- Other Facility Inspection Area(s)
- 300-foot Survey Boundary
- Vegetation*

- Activity Area**
- Access/Loading/Staging/Stockpiling Area
 - Maintenance Area

*See Figure 5 for Letter Codes



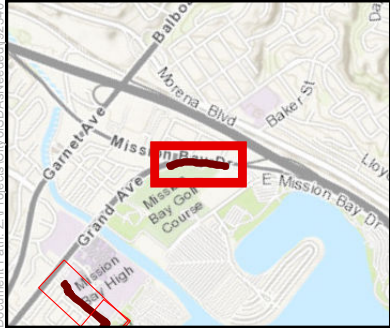
DUDEK

The City of
SAN DIEGO

SOURCE: SANDAG, 2014
Municipal Waterways Maintenance Plan
Biological Resources Technical Report

Mission Bay Watershed
Mission Bay - MBHS

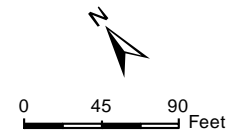
Figure 6-21 - Biological Resource Map with Proposed FMP Impacts



- Proposed MWMP Project Facilities (FMPs) (labeled by segment name and number)
- Other Facility Inspection Area(s)
- 300-foot Survey Boundary
- Vegetation*

- Type**
- Plant
- Activity Area**
- Access/Loading/Staging/Stockpiling Area
 - Maintenance Area

*See Figure 5 for Letter Codes

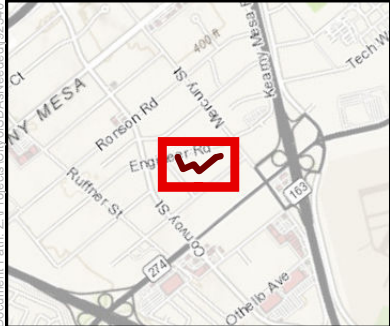
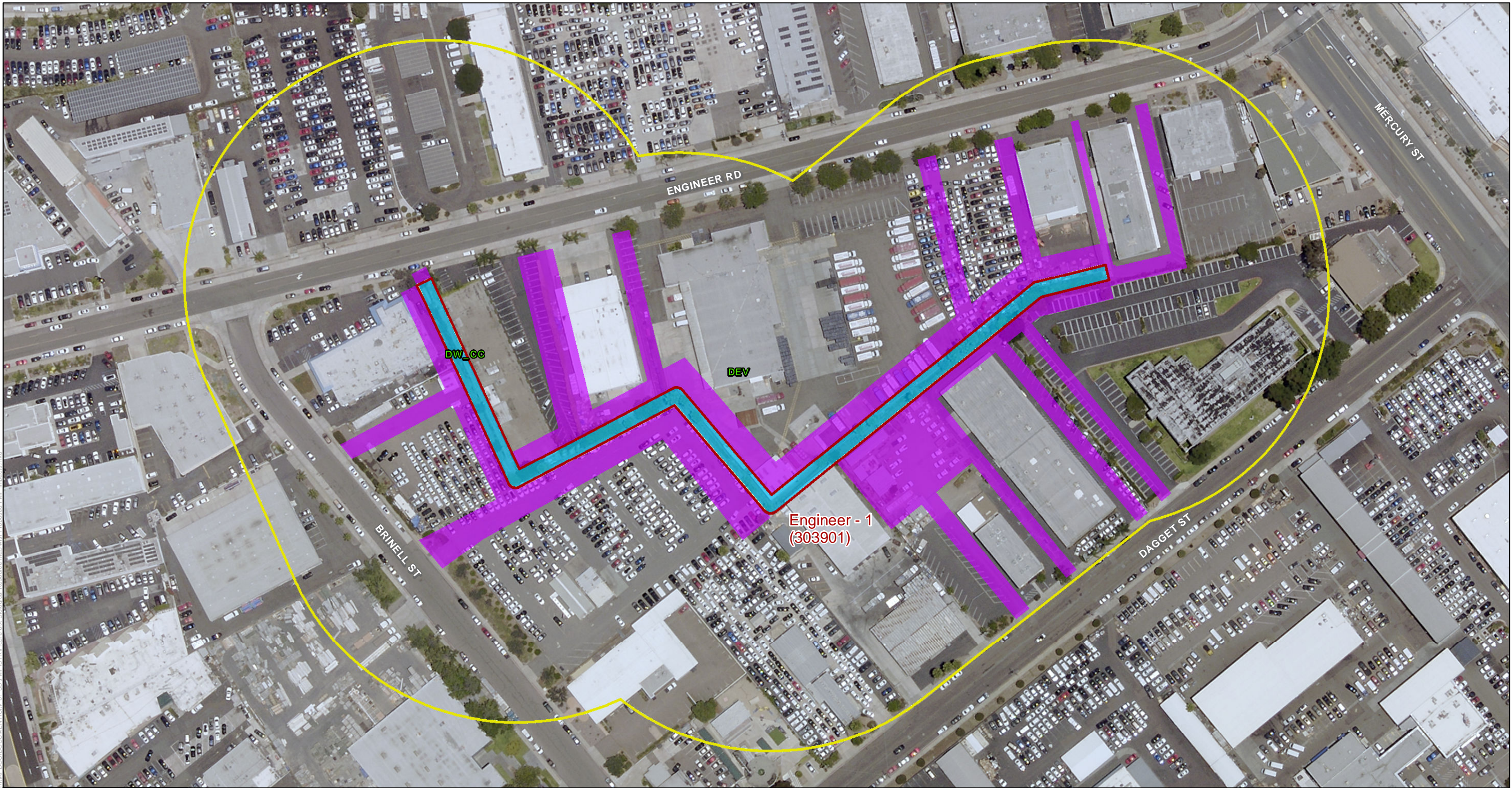


DUDEK

The City of
SAN DIEGO

SOURCE: SANDAG, 2014
Municipal Waterways Maintenance Plan
Biological Resources Technical Report

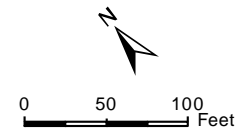
Mission Bay Watershed
Mission Bay - Mission Bay Drive
Figure 6-22 - Biological Resource Map with Proposed FMP Impacts



- Proposed MWMP Project Facilities (FMPs)
(labeled by segment name and number)
- Other Facility Inspection Area(s)
- 300-foot Survey Boundary
- Vegetation*

- Activity Area**
- Access/Loading/Staging/Stockpiling Area
 - Maintenance Area

*See Figure 5 for Letter Codes



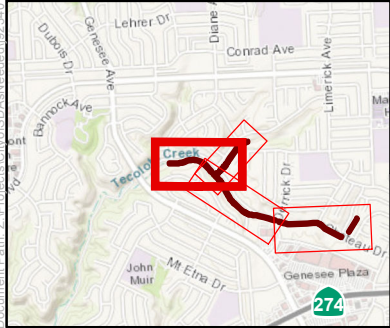
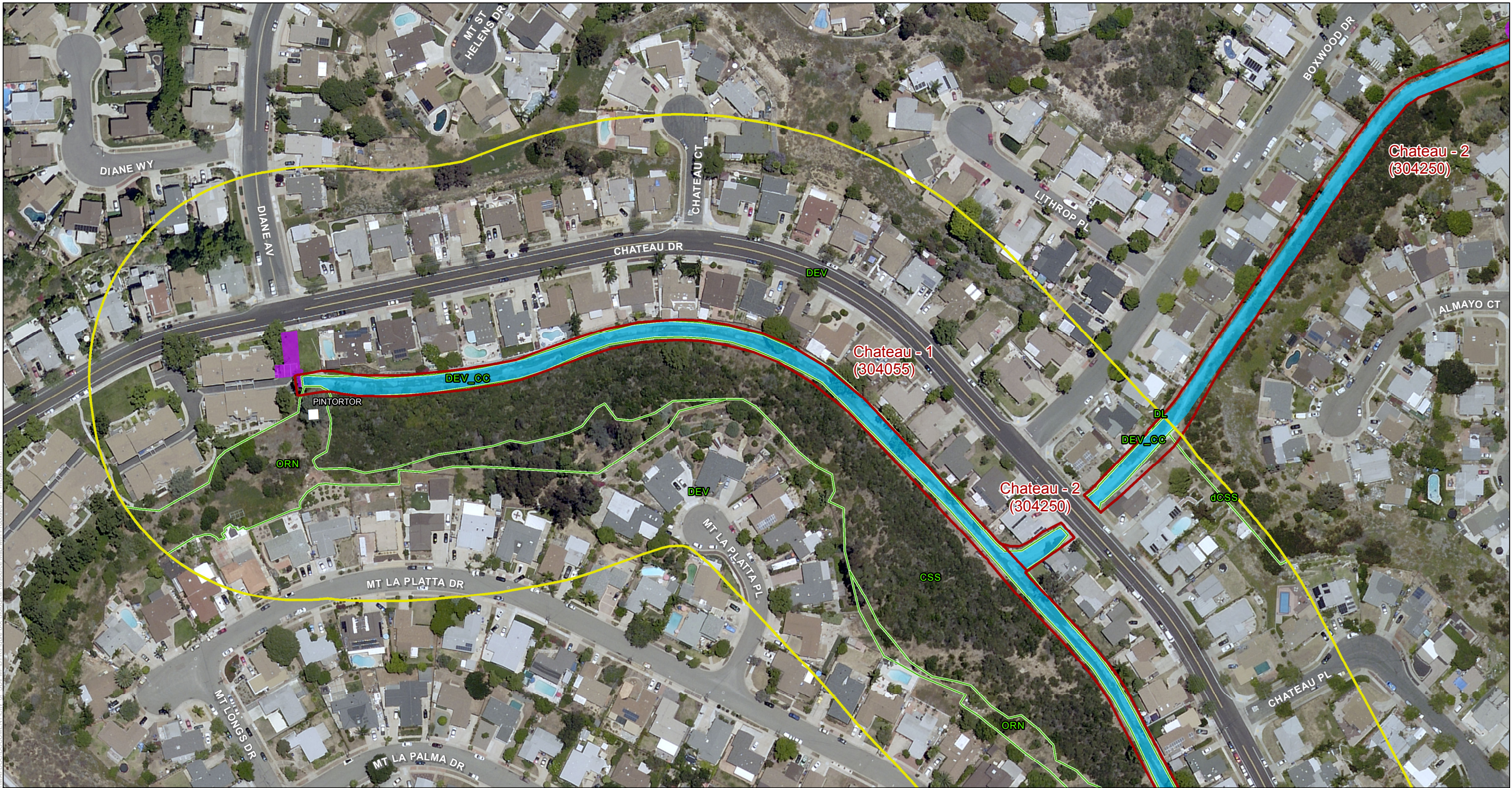
DUDEK

The City of
SAN DIEGO

SOURCE: SANDAG, 2014
Municipal Waterways Maintenance Plan
Biological Resources Technical Report

Mission Bay Watershed
Miramar - Engineer

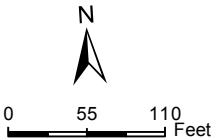
Figure 6-23 - Biological Resource Map with Proposed FMP Impacts



- Proposed MWMP Project Facilities (FMPs) (labeled by segment name and number)
- Other Facility Inspection Area(s)
- 300-foot Survey Boundary
- Vegetation*

- Type
- Plant
- Activity Area
- Access/Loading/Staging/Stockpiling Area
 - Maintenance Area

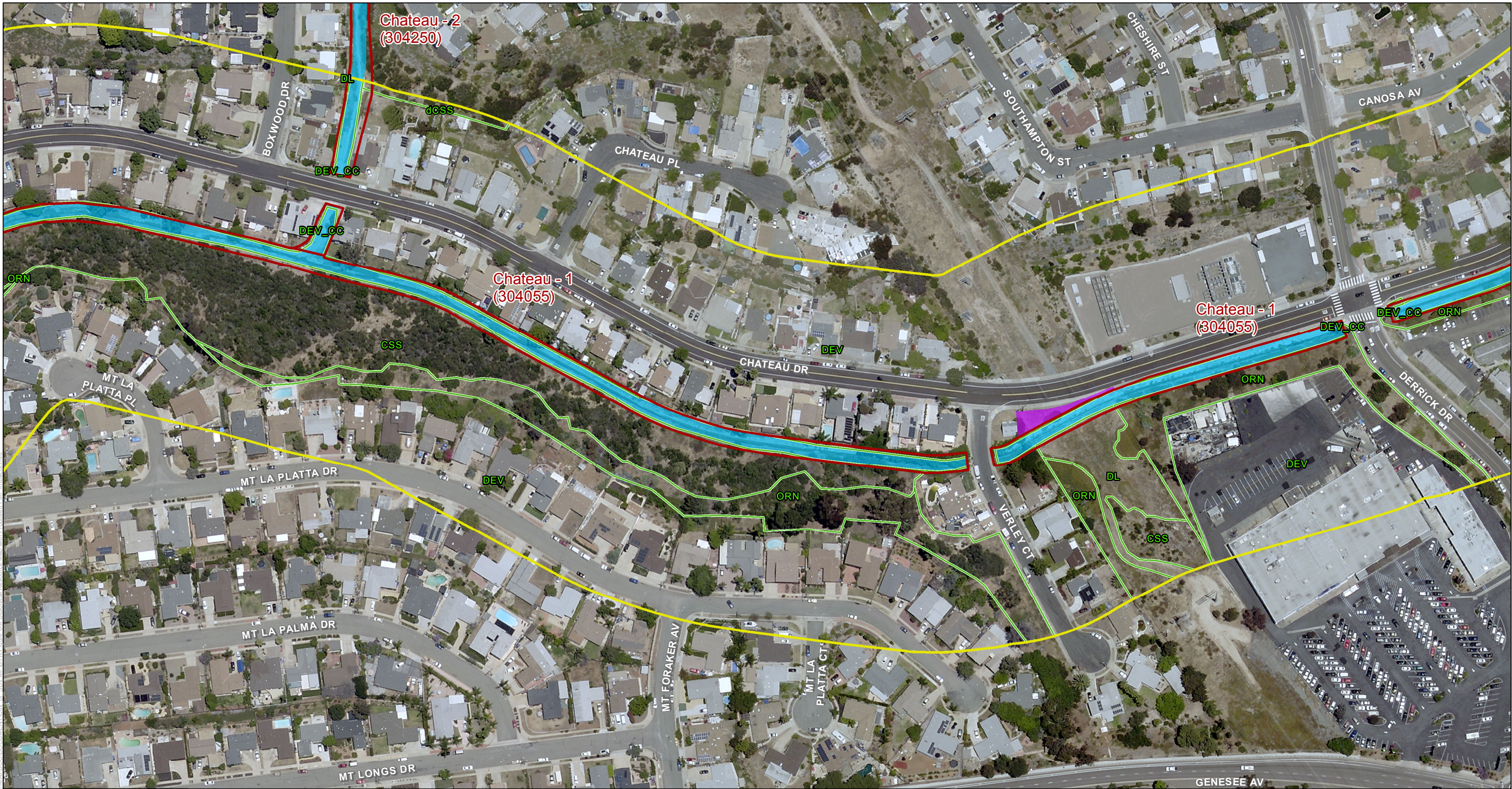
*See Figure 5 for Letter Codes



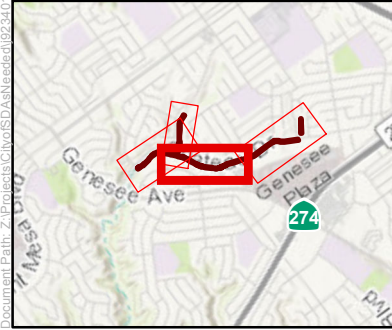
SOURCE: SANDAG, 2014

Municipal Waterways Maintenance Plan

Biological Resources Technical Report



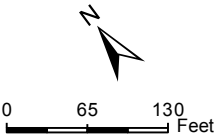
Document Path: Z:\Bioscience\Chico\SDA\chico\002401\MAPDOC\DOCUMENT\Chico of SDEM\BTR\Figure 6-X Biological Resources Map with Proposed FMP Impacts.mxd



- Proposed MWMP Project Facilities (FMPs)
(labeled by segment name and number)
- Other Facility Inspection Area(s)
- 300-foot Survey Boundary
- Vegetation*

- Activity Area**
- Access/Loading/Staging/Stockpiling Area
 - Maintenance Area

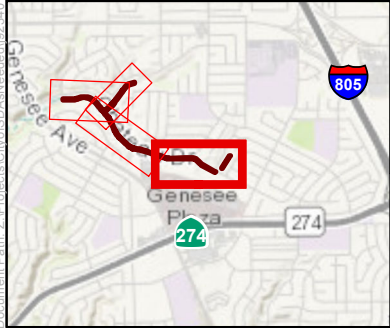
*See Figure 5 for Letter Codes



SOURCE: SANDAG, 2014
 Municipal Waterways Maintenance Plan
 Biological Resources Technical Report

Mission Bay Watershed
 Tecolote Creek - Chateau

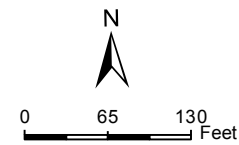
Figure 6-25 - Biological Resource Map with Proposed FMP Impacts



- Proposed MWMP Project Facilities (FMPs)
(labeled by segment name and number)
- Other Facility Inspection Area(s)
- 300-foot Survey Boundary
- Vegetation*

- Activity Area**
- Access/Loading/Staging/Stockpiling Area
 - Maintenance Area

*See Figure 5 for Letter Codes



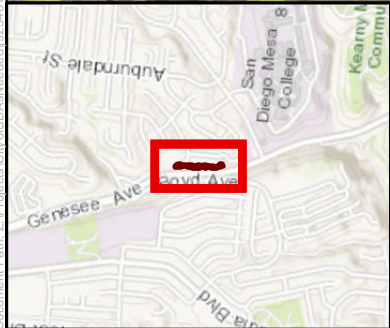
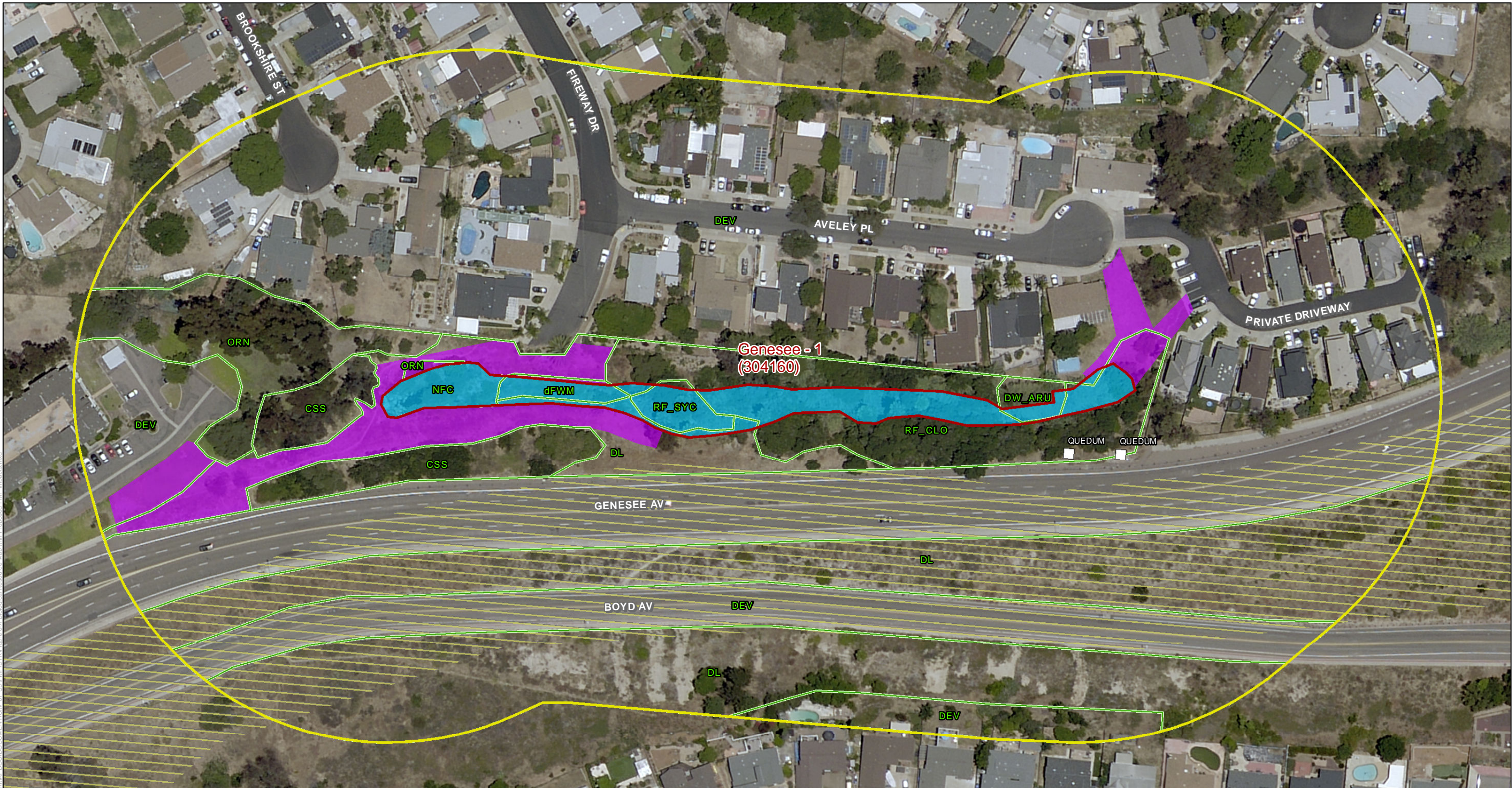
DUDEK

The City of
SAN DIEGO

SOURCE: SANDAG, 2014
Municipal Waterways Maintenance Plan
Biological Resources Technical Report

Mission Bay Watershed
Tecolote Creek - Chateau

Figure 6-26 - Biological Resource Map with Proposed FMP Impacts

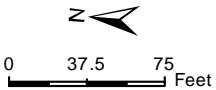


- Proposed MWMP Project Facilities (FMPs) (labeled by segment name and number)
- Other Facility Inspection Area(s)
- 300-foot Survey Boundary
- MHPA

- Vegetation*
- Type
 - Plant
- Activity Area
 - Access/Loading/Staging/Stockpiling Area

Maintenance Area

*See Figure 5 for Letter Codes

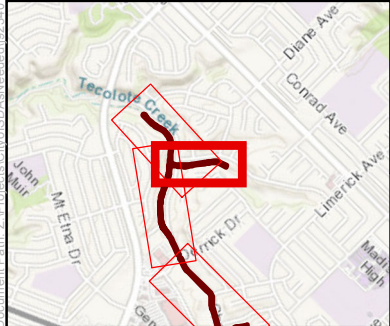
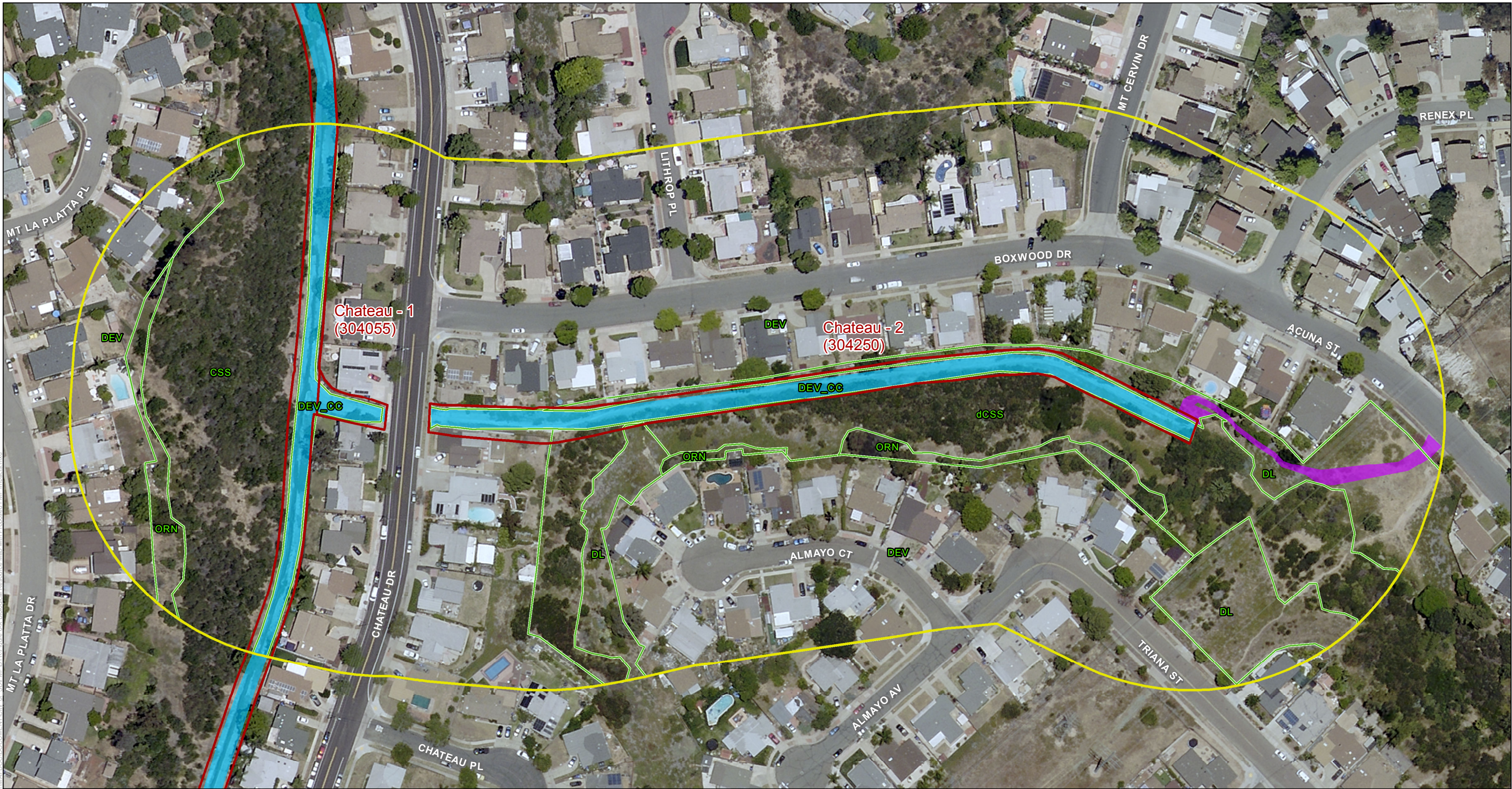


DUDEK

The City of
SAN DIEGO

SOURCE: SANDAG, 2014
Municipal Waterways Maintenance Plan
Biological Resources Technical Report

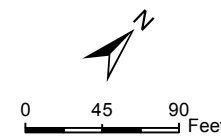
Mission Bay Watershed
Tecolote Creek - Genesee
Figure 6-27 - Biological Resource Map with Proposed FMP Impacts



- Proposed MWMP Project Facilities (FMPs) (labeled by segment name and number)
- Other Facility Inspection Area(s)
- 300-foot Survey Boundary
- Vegetation*

- Activity Area**
- Access/Loading/Staging/Stockpiling Area
 - Maintenance Area

*See Figure 5 for Letter Codes

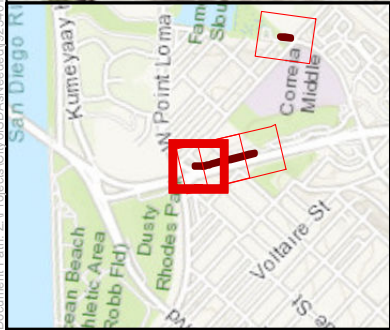
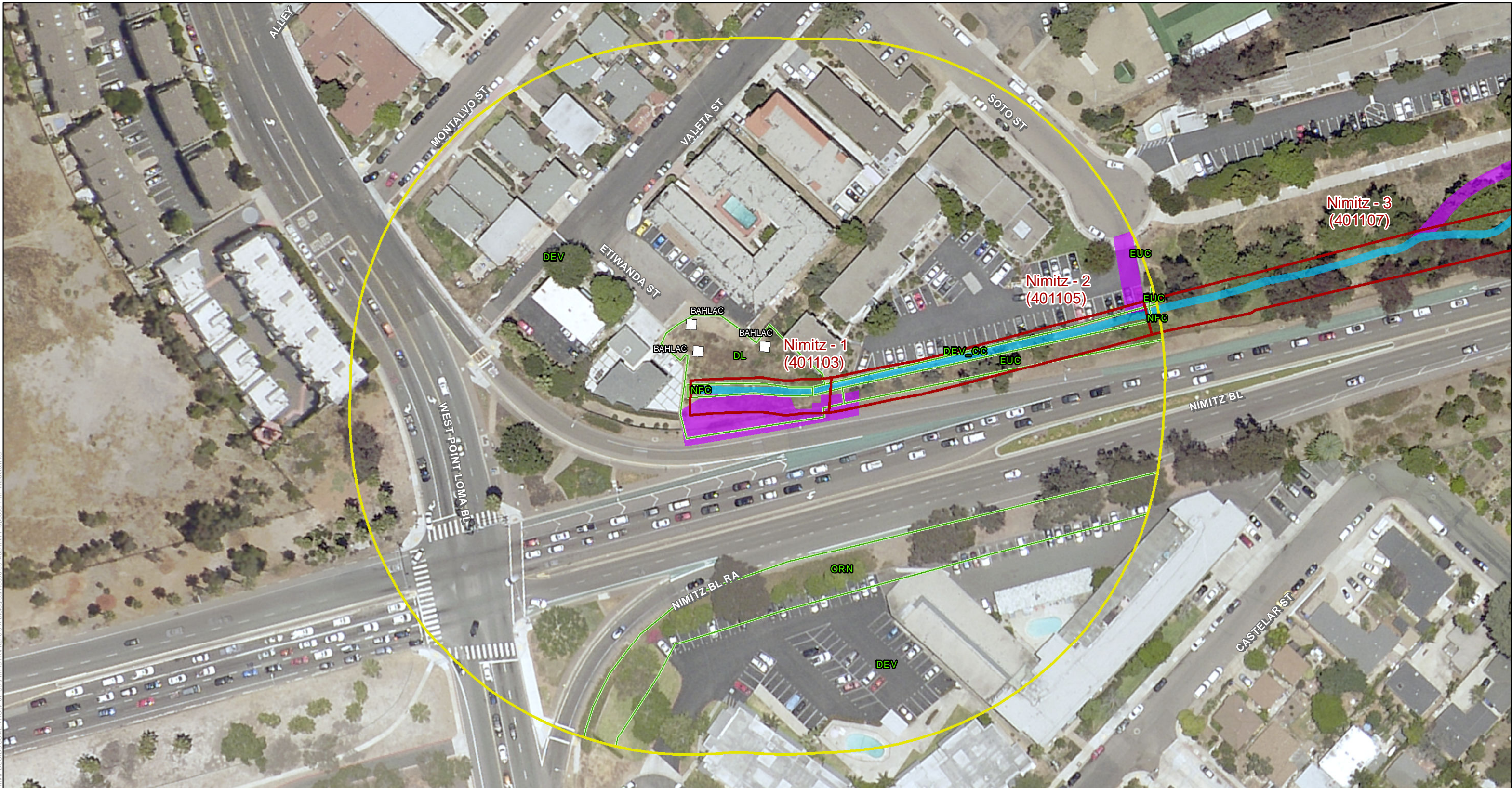


DUDEK

The City of
SAN DIEGO

SOURCE: SANDAG, 2014
Municipal Waterways Maintenance Plan
Biological Resources Technical Report

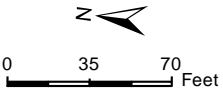
Mission Bay Watershed
Tecolote Creek - Chateau
Figure 6-28 - Biological Resource Map with Proposed FMP Impacts



- Proposed MWMP Project Facilities (FMPs)
(labeled by segment name and number)
- Other Facility Inspection Area(s)
- 300-foot Survey Boundary
- Vegetation*

- Type**
- Plant
- Activity Area**
- Access/Loading/Staging/Stockpiling Area
 - Maintenance Area

*See Figure 5 for Letter Codes



SOURCE: SANDAG, 2014

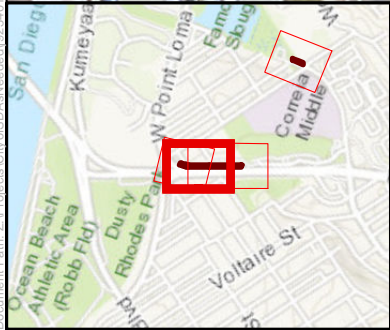
Municipal Waterways Maintenance Plan

Biological Resources Technical Report

San Diego River Watershed

San Diego River - Nimitz

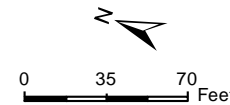
Figure 6-29 - Biological Resource Map with Proposed FMP Impacts



- Proposed MWMP Project Facilities (FMPs)
(labeled by segment name and number)
- Other Facility Inspection Area(s)
- 300-foot Survey Boundary
- Vegetation*

- Type**
- Plant
- Activity Area**
- Access/Loading/Staging/Stockpiling Area
 - Maintenance Area

*See Figure 5 for Letter Codes



DUDEK

The City of
SAN DIEGO

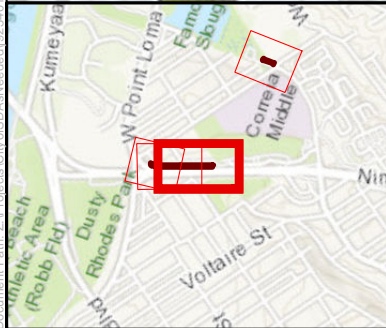
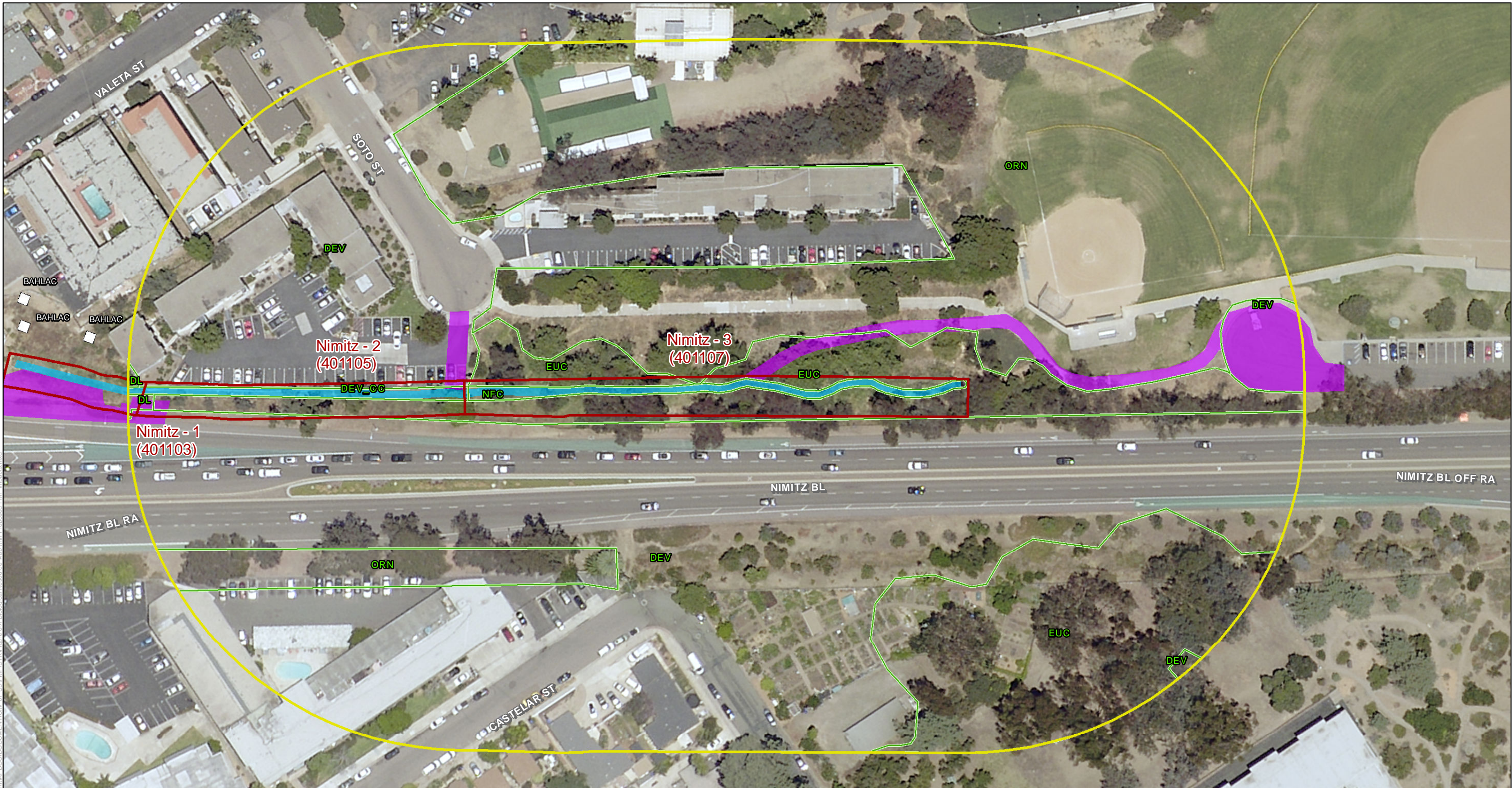
SOURCE: SANDAG, 2014

Municipal Waterways Maintenance Plan

Biological Resources Technical Report

San Diego River Watershed
San Diego River - Nimitz

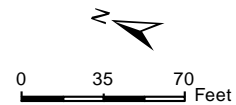
Figure 6-30 - Biological Resource Map with Proposed FMP Impacts



- Proposed MWMP Project Facilities (FMPs) (labeled by segment name and number)
- Other Facility Inspection Area(s)
- 300-foot Survey Boundary
- Vegetation*

- Type
- Plant
- Activity Area
- Access/Loading/Staging/Stockpiling Area
 - Maintenance Area

*See Figure 5 for Letter Codes



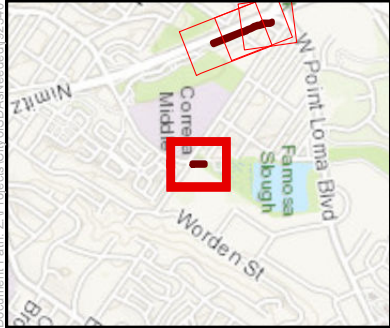
DUDEK

The City of
SAN DIEGO

SOURCE: SANDAG, 2014
Municipal Waterways Maintenance Plan
Biological Resources Technical Report

San Diego River Watershed
San Diego River - Nimitz

Figure 6-31 - Biological Resource Map with Proposed FMP Impacts

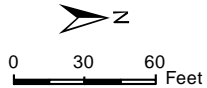


- Proposed MWMP Project Facilities (FMPs) (labeled by segment name and number)
- Other Facility Inspection Area(s)
- 300-foot Survey Boundary
- MHPA

- Vegetation*
- Type
 - Plant
- Activity Area
 - Access/Loading/Staging/Stockpiling Area

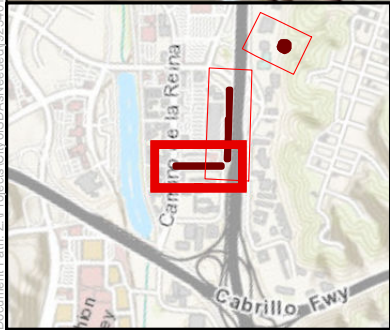
Maintenance Area

*See Figure 5 for Letter Codes



SOURCE: SANDAG, 2014
Municipal Waterways Maintenance Plan
Biological Resources Technical Report

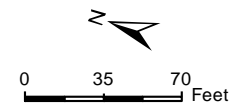
San Diego River Watershed
San Diego River - Valeta
Figure 6-32 - Biological Resource Map with Proposed FMP Impacts



- Proposed MWMP Project Facilities (FMPs)
(labeled by segment name and number)
- Other Facility Inspection Area(s)
- 300-foot Survey Boundary
- Vegetation*

- Activity Area**
- Access/Loading/Staging/Stockpiling Area
 - Maintenance Area

*See Figure 5 for Letter Codes



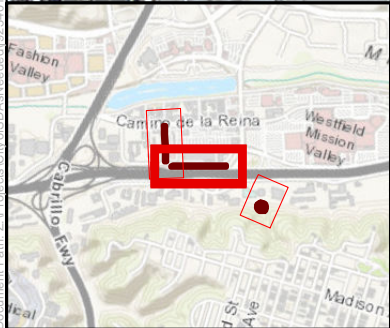
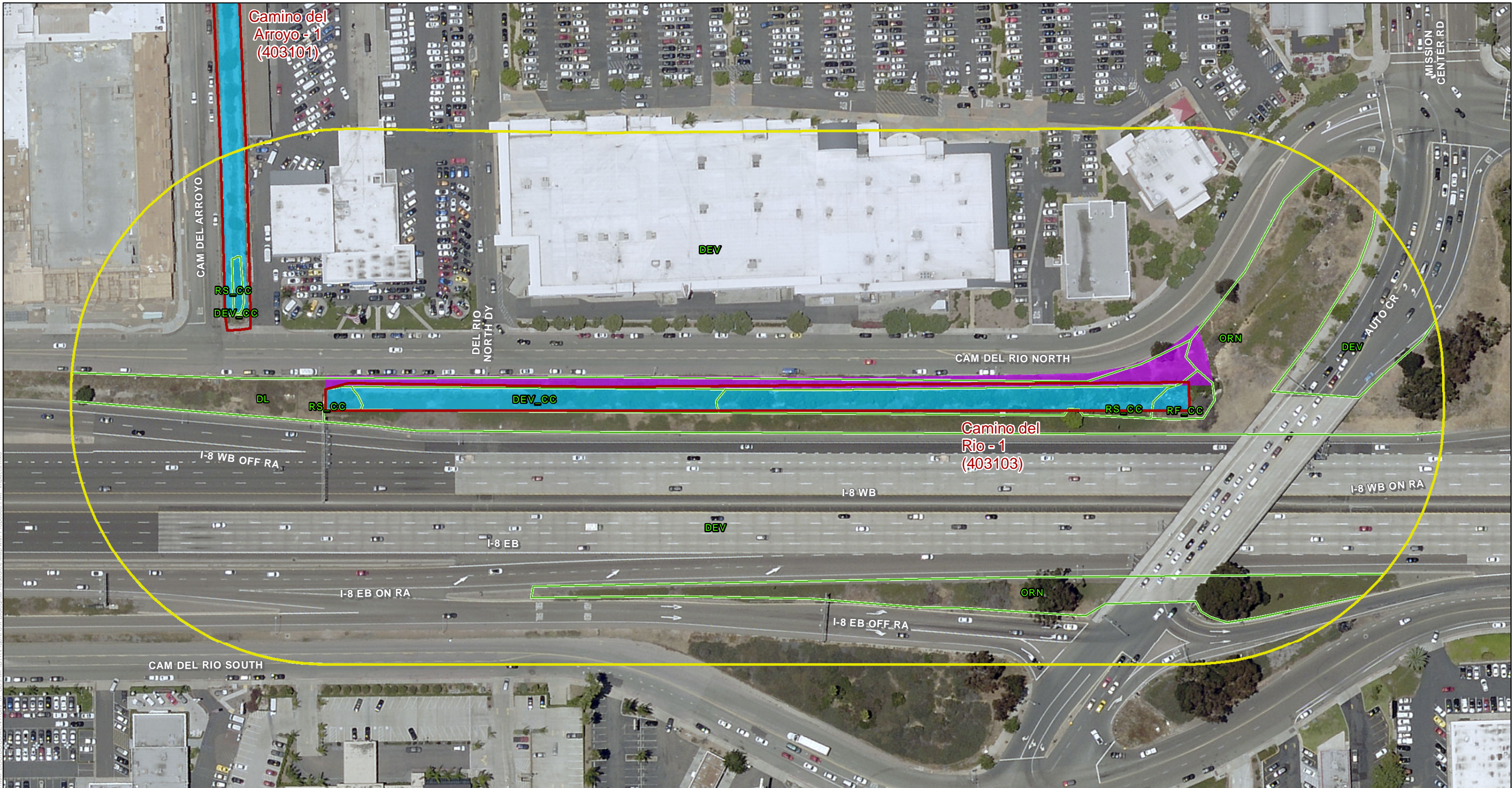
DUDEK

The City of
SAN DIEGO

SOURCE: SANDAG, 2014
Municipal Waterways Maintenance Plan
Biological Resources Technical Report

San Diego River Watershed
San Diego River - Camino del Rio

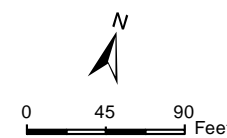
Figure 6-33 - Biological Resource Map with Proposed FMP Impacts



- Proposed MWMP Project Facilities (FMPs) (labeled by segment name and number)
- Other Facility Inspection Area(s)
- 300-foot Survey Boundary
- Vegetation*

- Activity Area**
- Access/Loading/Staging/Stockpiling Area
 - Maintenance Area

*See Figure 5 for Letter Codes



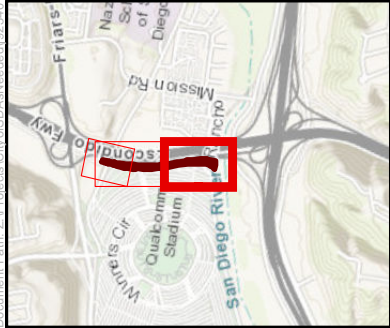
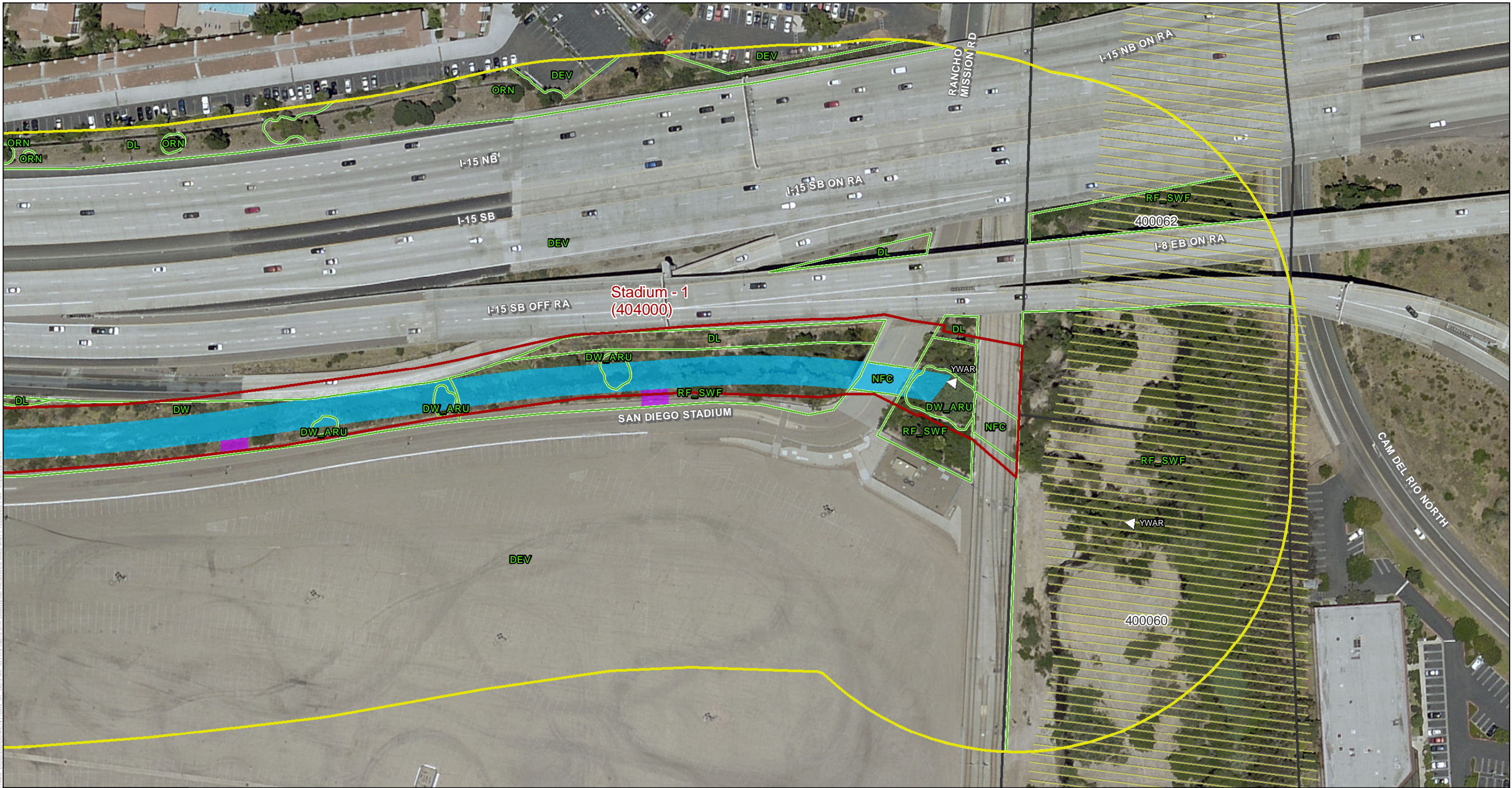
DUDEK

The City of
SAN DIEGO

SOURCE: SANDAG, 2014
Municipal Waterways Maintenance Plan
Biological Resources Technical Report

Figure 6-34 - Biological Resource Map with Proposed FMP Impacts

San Diego River Watershed
San Diego River - Camino del Rio

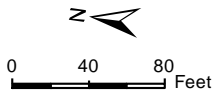


- Proposed MWMP Project Facilities (FMPs)
(labeled by segment name and number)
- Other Facility Inspection Area(s)
- 300-foot Survey Boundary
- MHPA

- Vegetation*
- Type**
- Animal
- Activity Area**
- Access/Loading/Staging/Stockpiling Area

Maintenance Area

*See Figure 5 for Letter Codes

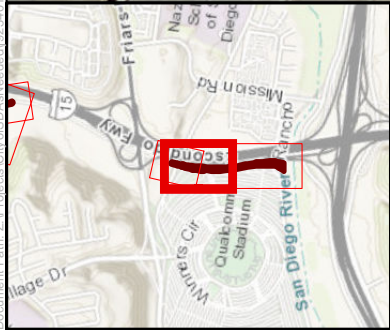
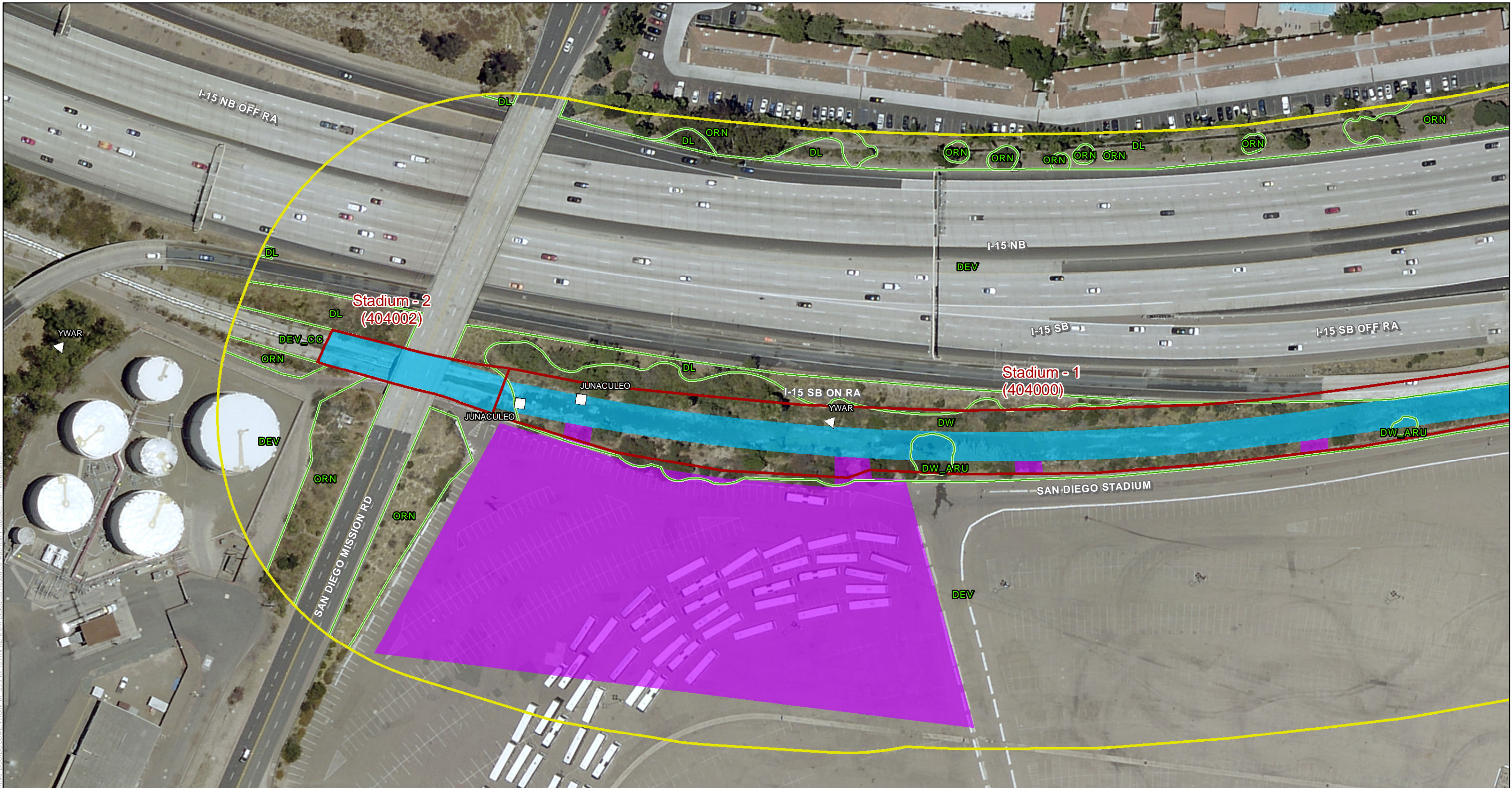


DUDEK

The City of
SAN DIEGO

SOURCE: SANDAG, 2014
Municipal Waterways Maintenance Plan
Biological Resources Technical Report

San Diego River Watershed
Murphy Canyon Creek - Stadium
Figure 6-35 - Biological Resource Map with Proposed FMP Impacts

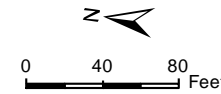


- Proposed MWMP Project Facilities (FMPs)
(labeled by segment name and number)
- Other Facility Inspection Area(s)
- 300-foot Survey Boundary
- Vegetation*

- Type**
- Animal
 - Plant
- Activity Area**
- Access/Loading/Staging/Stockpiling Area

Maintenance Area

*See Figure 5 for Letter Codes



DUDEK

The City of
SAN DIEGO

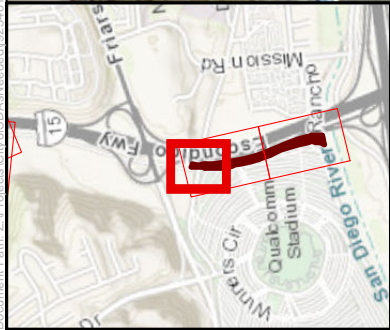
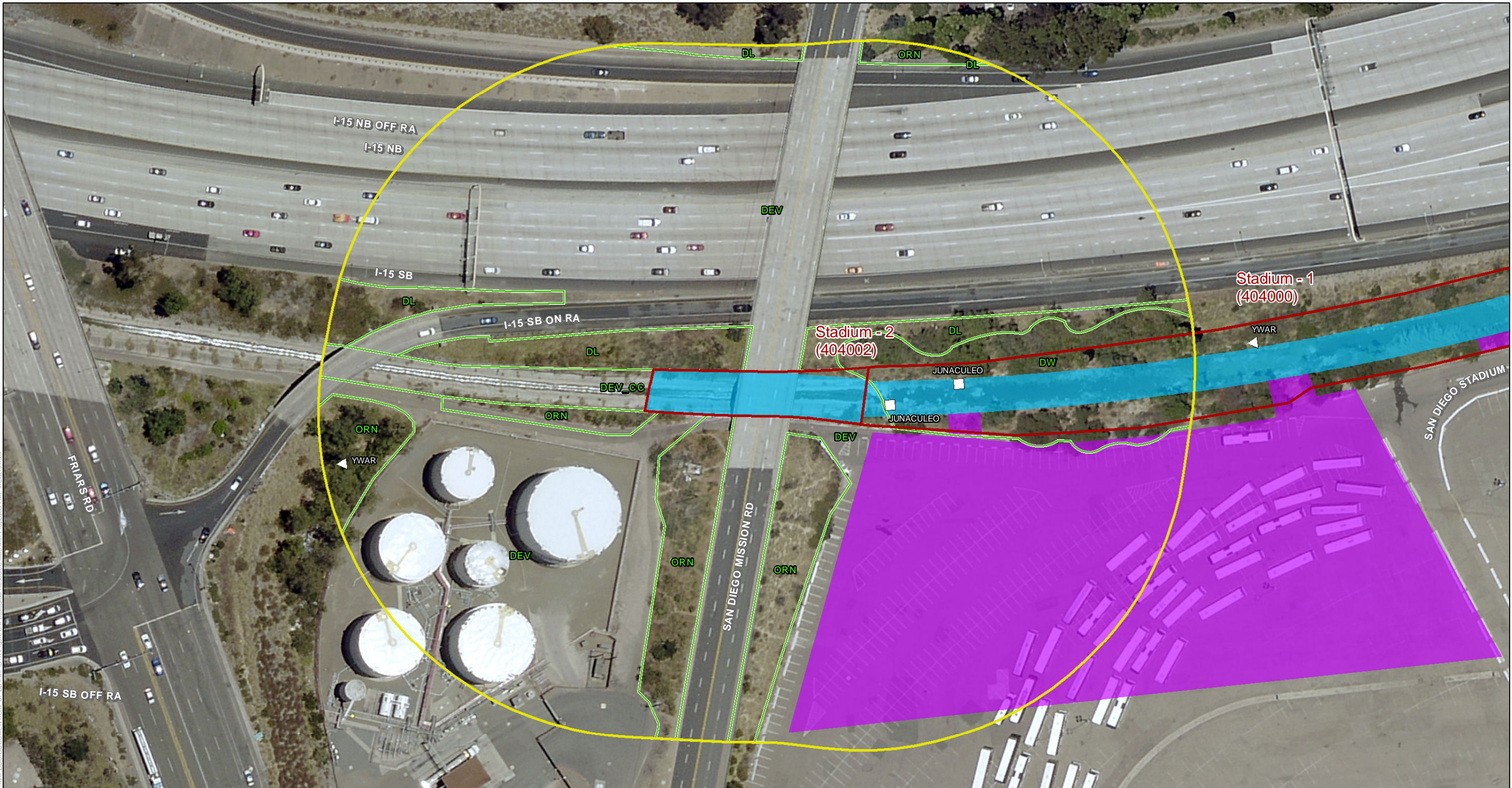
SOURCE: SANDAG, 2014

Municipal Waterways Maintenance Plan

Biological Resources Technical Report

San Diego River Watershed
Murphy Canyon Creek - Stadium

Figure 6-36 - Biological Resource Map with Proposed FMP Impacts

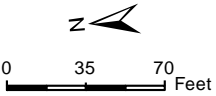


- Proposed MWMP Project Facilities (FMPs) (labeled by segment name and number)
- Other Facility Inspection Area(s)
- 300-foot Survey Boundary
- Vegetation*

- Type
- Animal
 - Plant
- Activity Area
- Access/Loading/Staging/Stockpiling Area

Maintenance Area

*See Figure 5 for Letter Codes

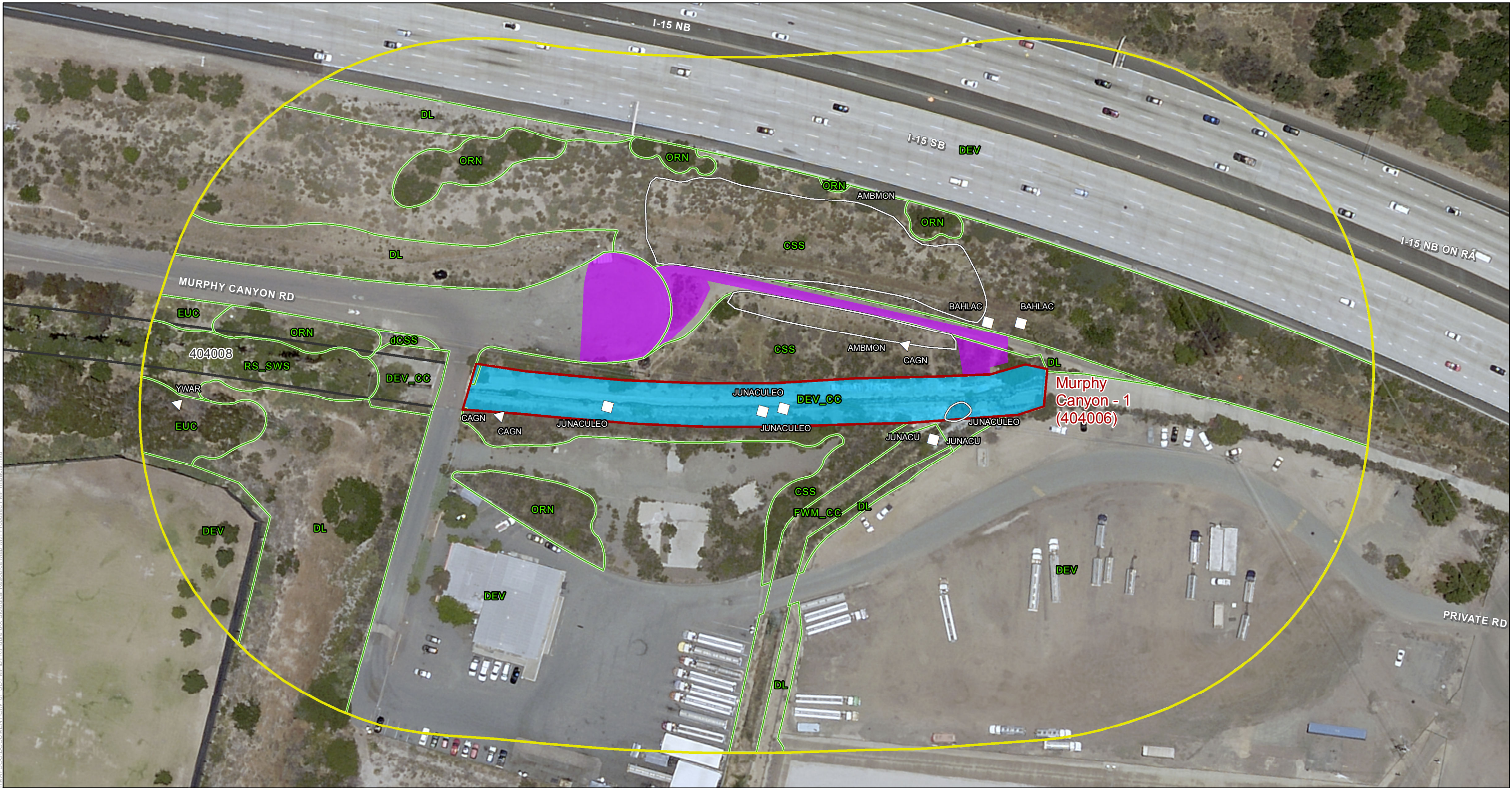


DUDEK

The City of
SAN DIEGO

SOURCE: SANDAG, 2014
Municipal Waterways Maintenance Plan
Biological Resources Technical Report

San Diego River Watershed
Murphy Canyon Creek - Stadium
Figure 6-37 - Biological Resource Map with Proposed FMP Impacts

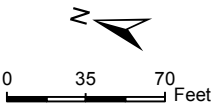


- Proposed MWMP Project Facilities (FMPs) (labeled by segment name and number)
- Other Facility Inspection Area(s)
- 300-foot Survey Boundary
- Vegetation*

- Sensitive Plant Species
- Type
 - Animal
 - Plant

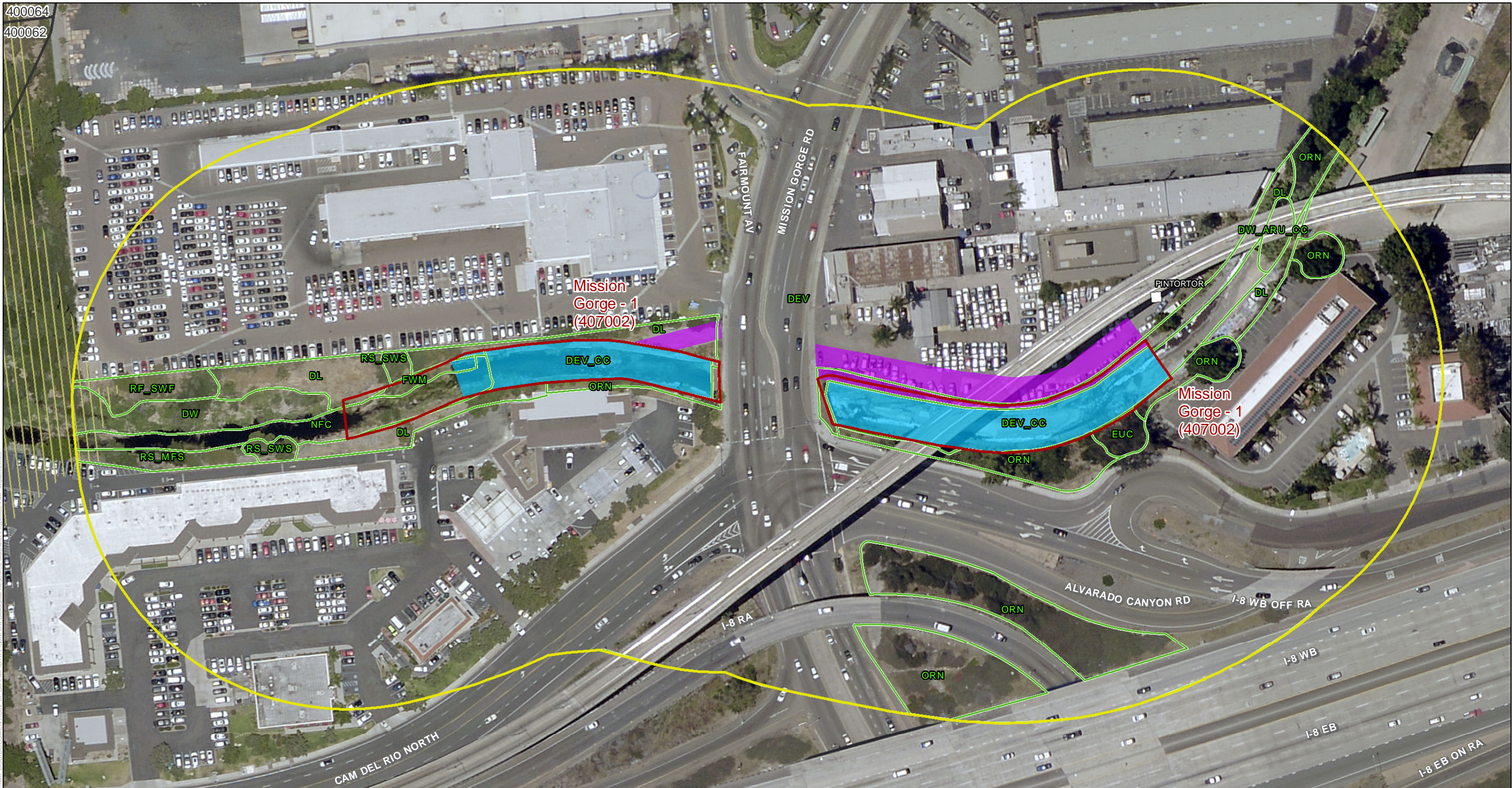
- Activity Area
 - Access/Loading/Staging/Stockpiling Area
 - Maintenance Area

*See Figure 5 for Letter Codes



SOURCE: SANDAG, 2014
Municipal Waterways Maintenance Plan
Biological Resources Technical Report

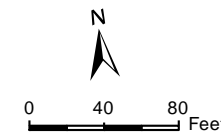
San Diego River Watershed
Murphy Canyon Creek - Stadium
Figure 6-38 - Biological Resource Map with Proposed FMP Impacts



- Proposed MWMP Project Facilities (FMPs) (labeled by segment name and number)
- Other Facility Inspection Area(s)
- 300-foot Survey Boundary
- MHPA

- Vegetation*
- Type**
- Plant
- Activity Area**
- Maintenance Area
- Access/Loading/Staging/Stockpiling Area

*See Figure 5 for Letter Codes



DUDEK

The City of
SAN DIEGO

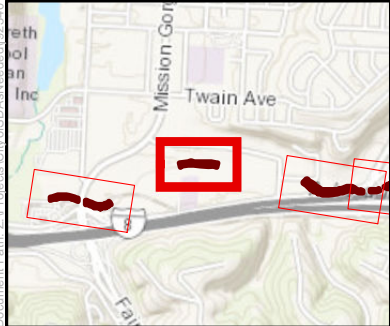
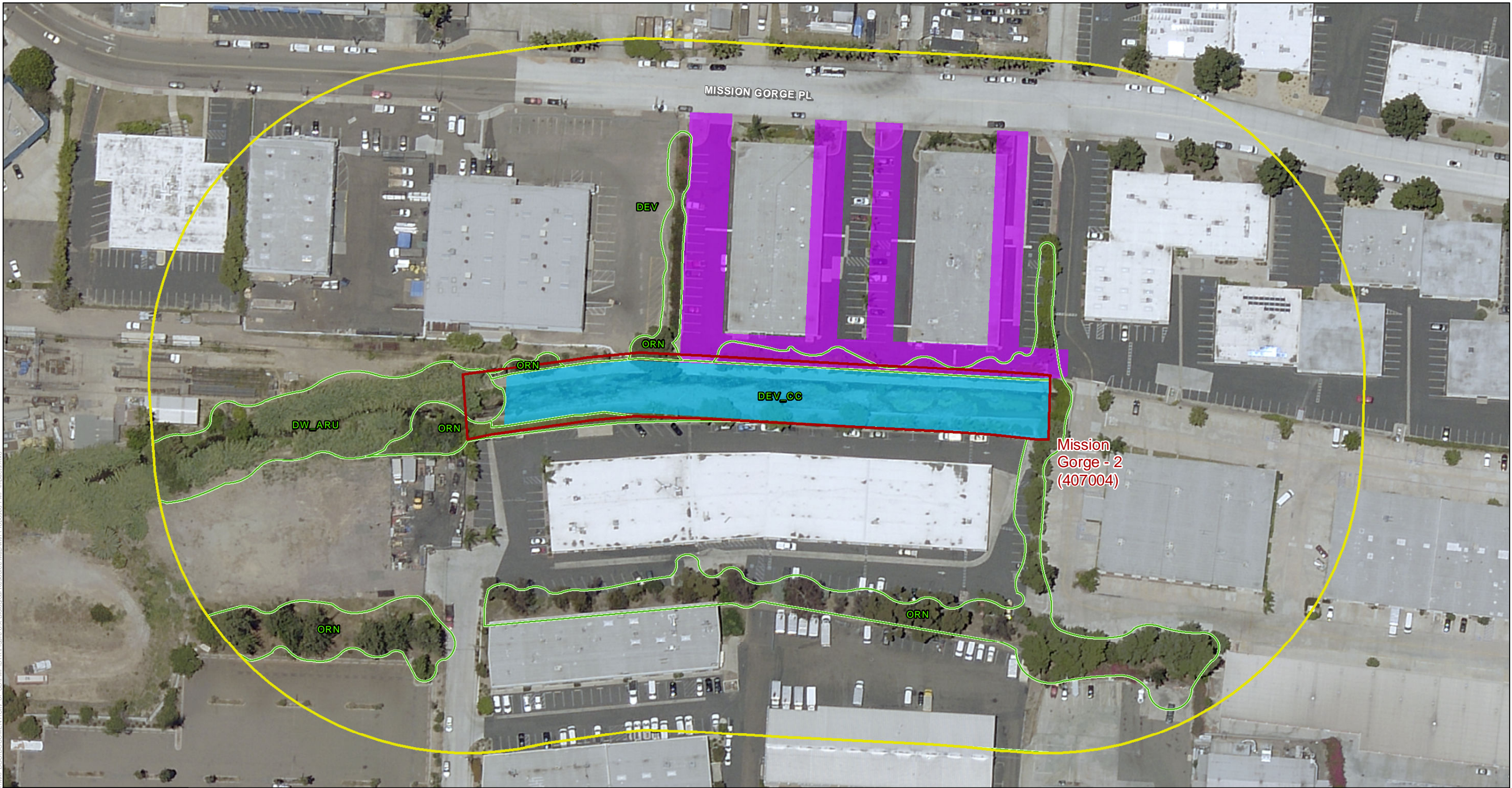
SOURCE: SANDAG, 2014

Municipal Waterways Maintenance Plan

Biological Resources Technical Report

San Diego River Watershed
Alvarado Canyon Creek - Mission Gorge

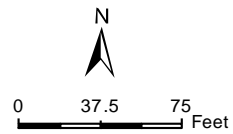
Figure 6-39 - Biological Resource Map with Proposed FMP Impacts



- Proposed MWMP Project Facilities (FMPs)
(labeled by segment name and number)
- Other Facility Inspection Area(s)
- 300-foot Survey Boundary
- Vegetation*

- Activity Area**
- Access/Loading/Staging/Stockpiling Area
 - Maintenance Area

*See Figure 5 for Letter Codes

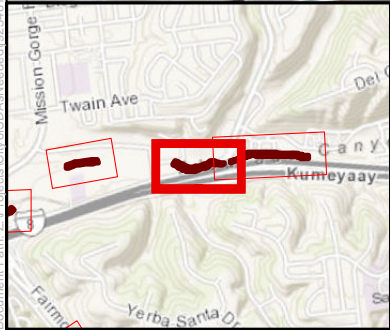
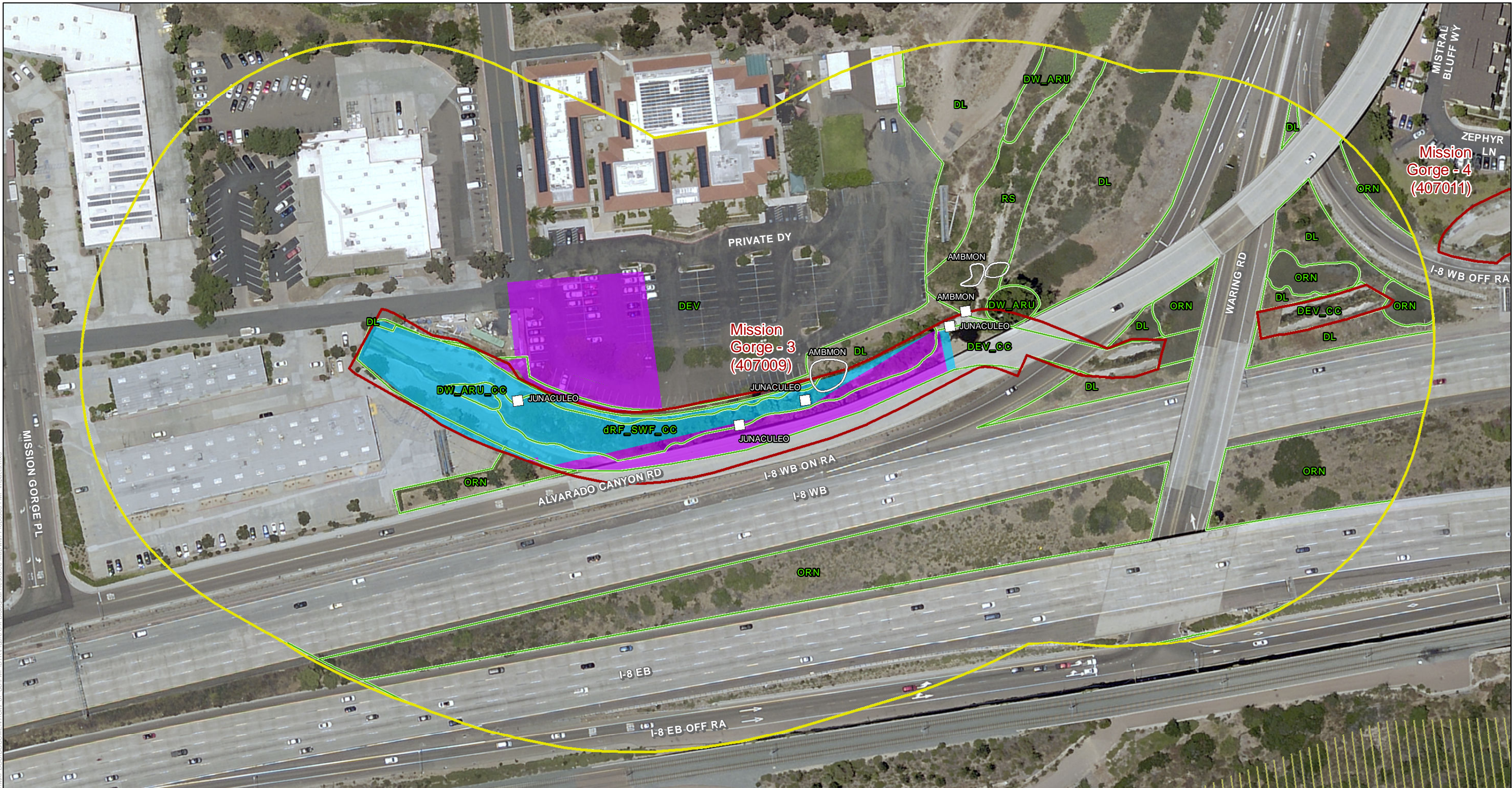


DUDEK

The City of
SAN DIEGO

SOURCE: SANDAG, 2014
Municipal Waterways Maintenance Plan
Biological Resources Technical Report

San Diego River Watershed
Alvarado Canyon Creek - Mission Gorge
Figure 6-40 - Biological Resource Map with Proposed FMP Impacts

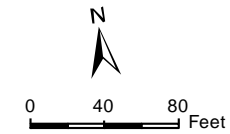


- Proposed MWMP Project Facilities (FMPs)
(labeled by segment name and number)
- Other Facility Inspection Area(s)
- 300-foot Survey Boundary
- MHPA

- Vegetation*
- Sensitive Plant Species
- Type**
- Plant

- Activity Area**
- Access/Loading/Staging/Stockpiling Area
- Maintenance Area

*See Figure 5 for Letter Codes

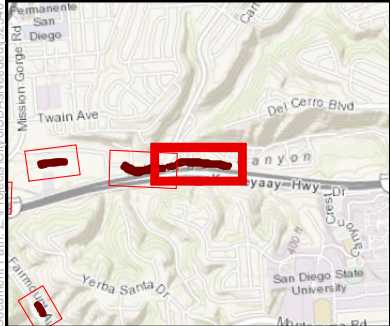


DUDEK

The City of
SAN DIEGO

SOURCE: SANDAG, 2014
Municipal Waterways Maintenance Plan
Biological Resources Technical Report

San Diego River Watershed
Alvarado Canyon Creek - Mission Gorge
Figure 6-41 - Biological Resource Map with Proposed FMP Impacts

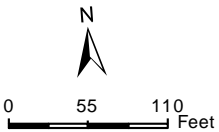


- Proposed MWMP Project Facilities (FMPs) (labeled by segment name and number)
- Other Facility Inspection Area(s)
- 300-foot Survey Boundary
- MHPA

- Vegetation*
- Sensitive Plant Species
- Type
- Plant

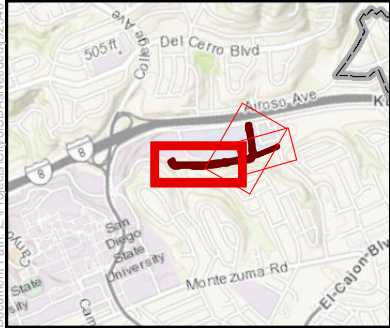
- Activity Area
- Access/Loading/Staging/Stockpiling Area
- Maintenance Area

*See Figure 5 for Letter Codes



SOURCE: SANDAG, 2014
Municipal Waterways Maintenance Plan
Biological Resources Technical Report

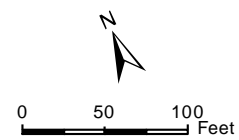
San Diego River Watershed
Alvarado Canyon Creek - Mission Gorge
Figure 6-42 - Biological Resource Map with Proposed FMP Impacts



- Proposed MWMP Project Facilities (FMPs)
(labeled by segment name and number)
- Other Facility Inspection Area(s)
- 300-foot Survey Boundary
- MHPA

- Vegetation*
- Activity Area**
- Access/Loading/Staging/Stockpiling Area
- Maintenance Area

*See Figure 5 for Letter Codes

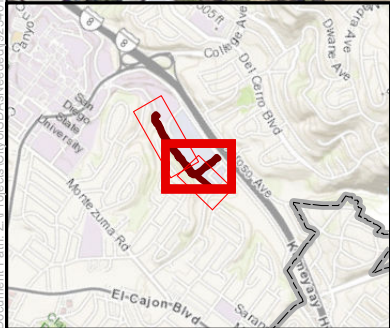


DUDEK

The City of
SAN DIEGO

SOURCE: SANDAG, 2014
Municipal Waterways Maintenance Plan
Biological Resources Technical Report

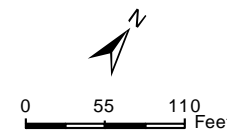
San Diego River Watershed
Alvarado Canyon Creek - Alvarado
Figure 6-43 - Biological Resource Map with Proposed FMP Impacts



- Proposed MWMP Project Facilities (FMPs)
(labeled by segment name and number)
- Other Facility Inspection Area(s)
- 300-foot Survey Boundary
- MHPA

- Vegetation*
- Activity Area**
- Maintenance Area

*See Figure 5 for Letter Codes



DUDEK

The City of
SAN DIEGO

SOURCE: SANDAG, 2014
Municipal Waterways Maintenance Plan
Biological Resources Technical Report

Figure 6-44 - Biological Resource Map with Proposed FMP Impacts

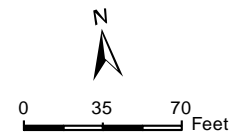
San Diego River Watershed
Alvarado Canyon Creek - Alvarado



- Proposed MWMP Project Facilities (FMPs)
(labeled by segment name and number)
- Other Facility Inspection Area(s)
- 300-foot Survey Boundary
- MHPA

- Vegetation*
- Activity Area**
- Maintenance Area

*See Figure 5 for Letter Codes



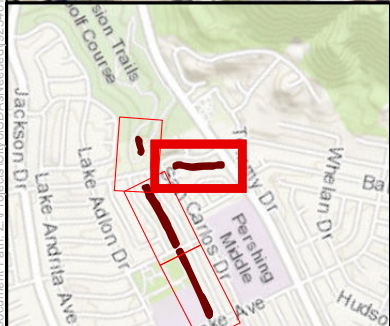
DUDEK

The City of
SAN DIEGO

SOURCE: SANDAG, 2014
Municipal Waterways Maintenance Plan
Biological Resources Technical Report

Figure 6-45 - Biological Resource Map with Proposed FMP Impacts

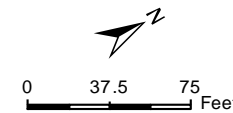
San Diego River Watershed
Alvarado Canyon Creek - Alvarado



- Proposed MWMP Project Facilities (FMPs)
(labeled by segment name and number)
- Other Facility Inspection Area(s)
- 300-foot Survey Boundary
- Vegetation*

- Activity Area**
- Access/Loading/Staging/Stockpiling Area
 - Maintenance Area

*See Figure 5 for Letter Codes



DUDEK

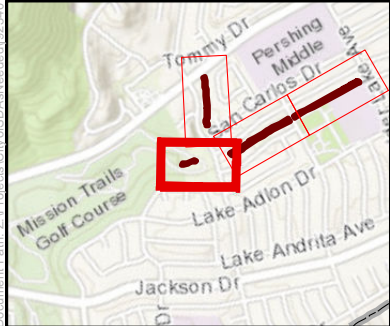
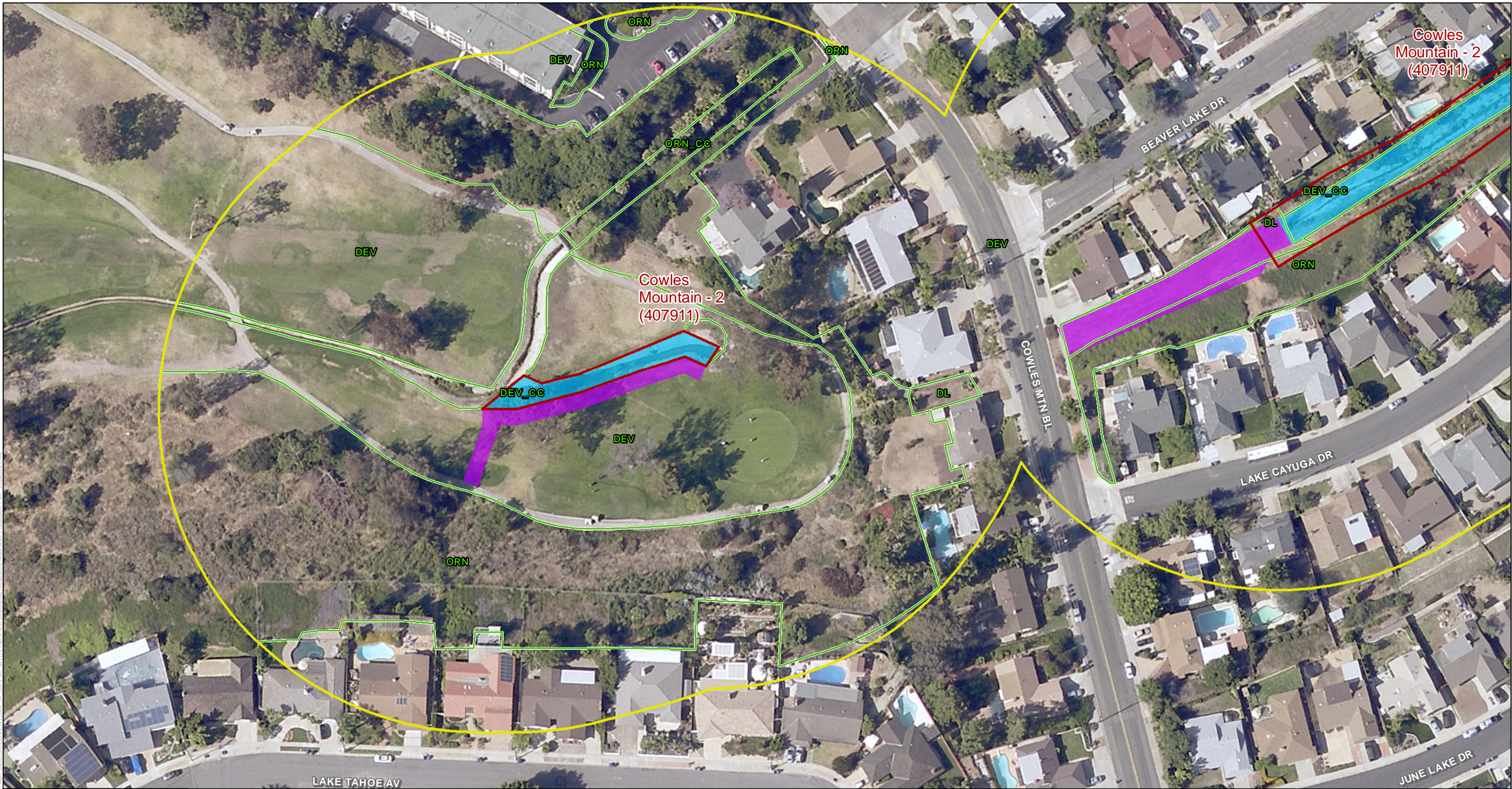
The City of
SAN DIEGO

SOURCE: SANDAG, 2014

Municipal Waterways Maintenance Plan
Biological Resources Technical Report

San Diego River Watershed
Murray Reservoir - Cowles Mountain

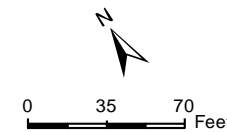
Figure 6-46 - Biological Resource Map with Proposed FMP Impacts



- Proposed MWMP Project Facilities (FMPs)
(labeled by segment name and number)
- Other Facility Inspection Area(s)
- 300-foot Survey Boundary
- Vegetation*

- Activity Area**
- Access/Loading/Staging/Stockpiling Area
 - Maintenance Area

*See Figure 5 for Letter Codes

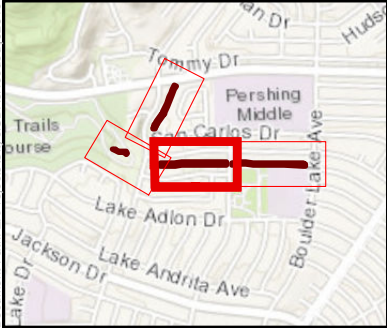
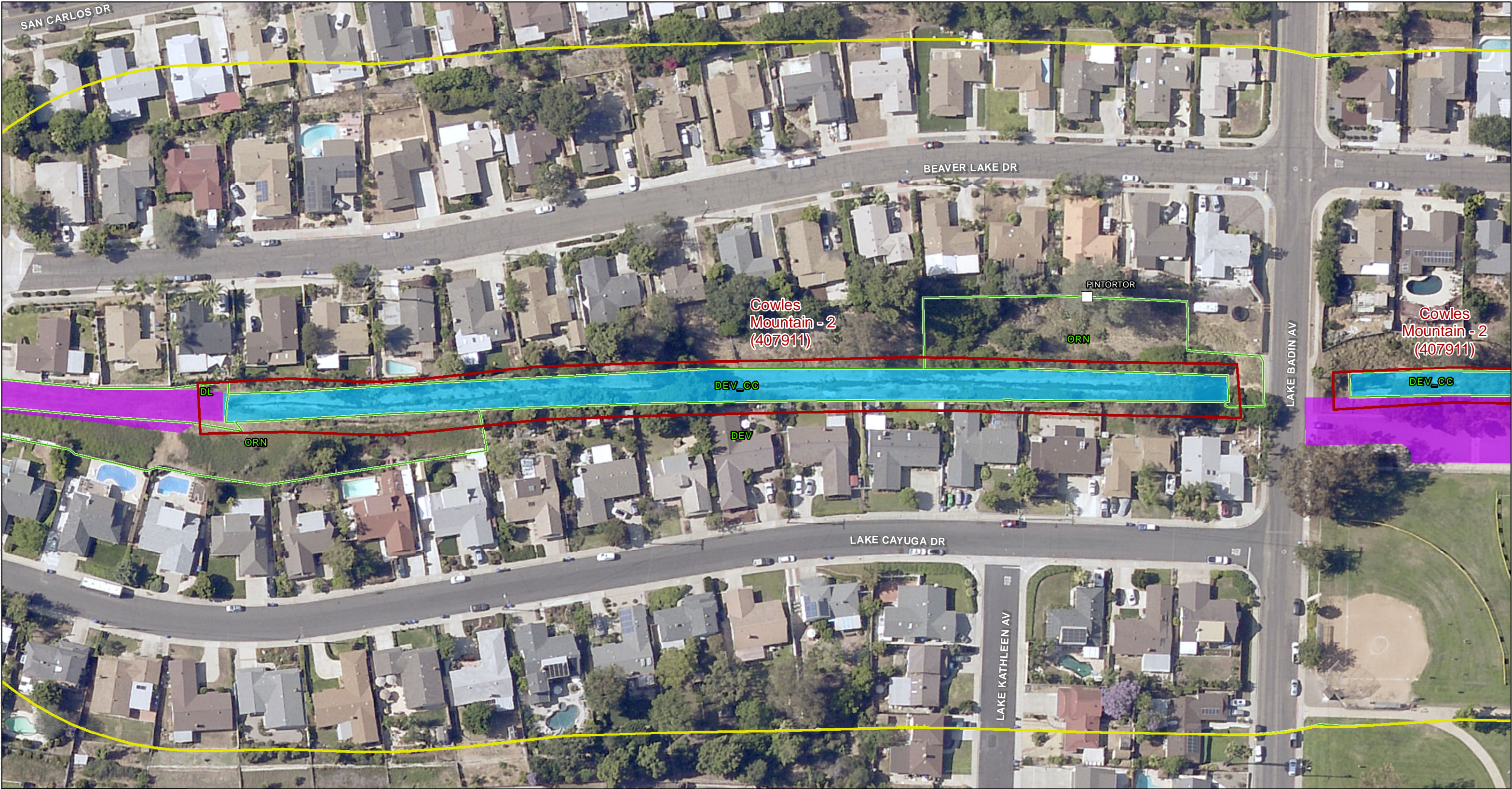


DUDEK

The City of
SAN DIEGO

SOURCE: SANDAG, 2014
Municipal Waterways Maintenance Plan
Biological Resources Technical Report

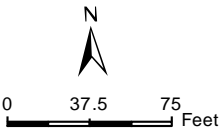
San Diego River Watershed
Murray Reservoir - Cowles Mountain
Figure 6-47 - Biological Resource Map with Proposed FMP Impacts



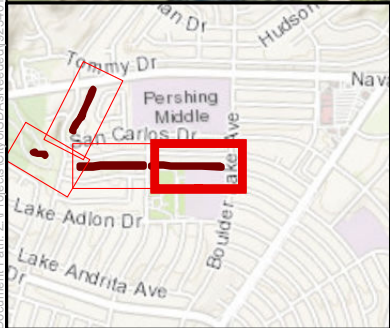
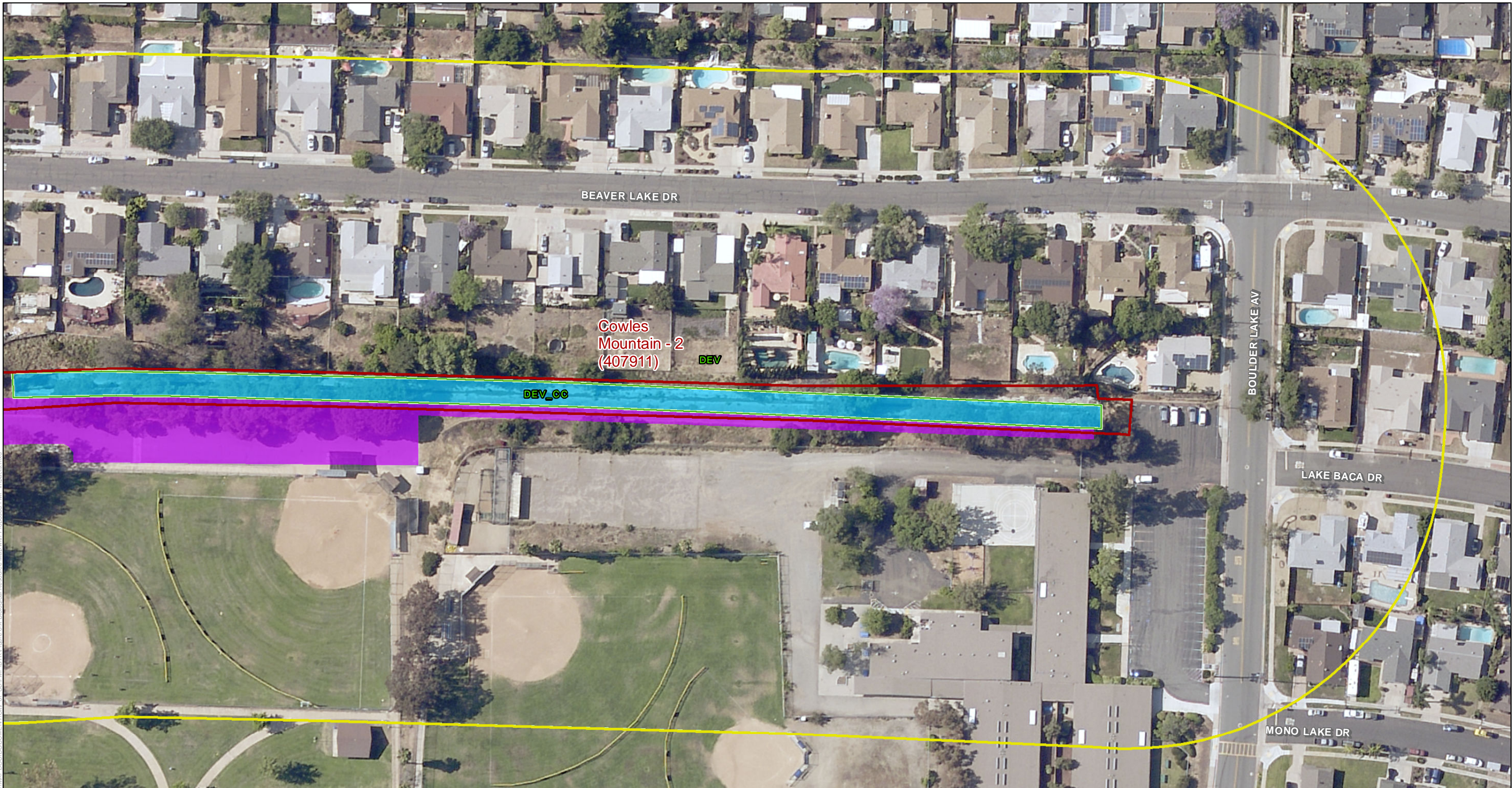
- Proposed MWMP Project Facilities (FMPs) (labeled by segment name and number)
- Other Facility Inspection Area(s)
- 300-foot Survey Boundary
- Vegetation*

- Type**
- Plant
- Activity Area**
- Access/Loading/Staging/Stockpiling Area
 - Maintenance Area

*See Figure 5 for Letter Codes



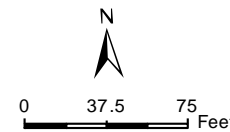
SOURCE: SANDAG, 2014
Municipal Waterways Maintenance Plan
Biological Resources Technical Report



- Proposed MWMP Project Facilities (FMPs)
(labeled by segment name and number)
- Other Facility Inspection Area(s)
- 300-foot Survey Boundary
- Vegetation*

- Activity Area**
- Access/Loading/Staging/Stockpiling Area
 - Maintenance Area

*See Figure 5 for Letter Codes



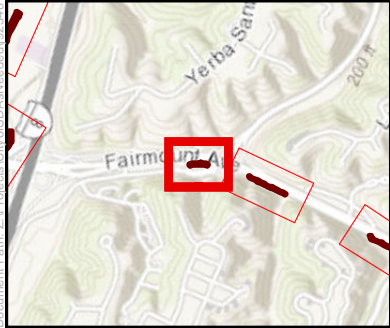
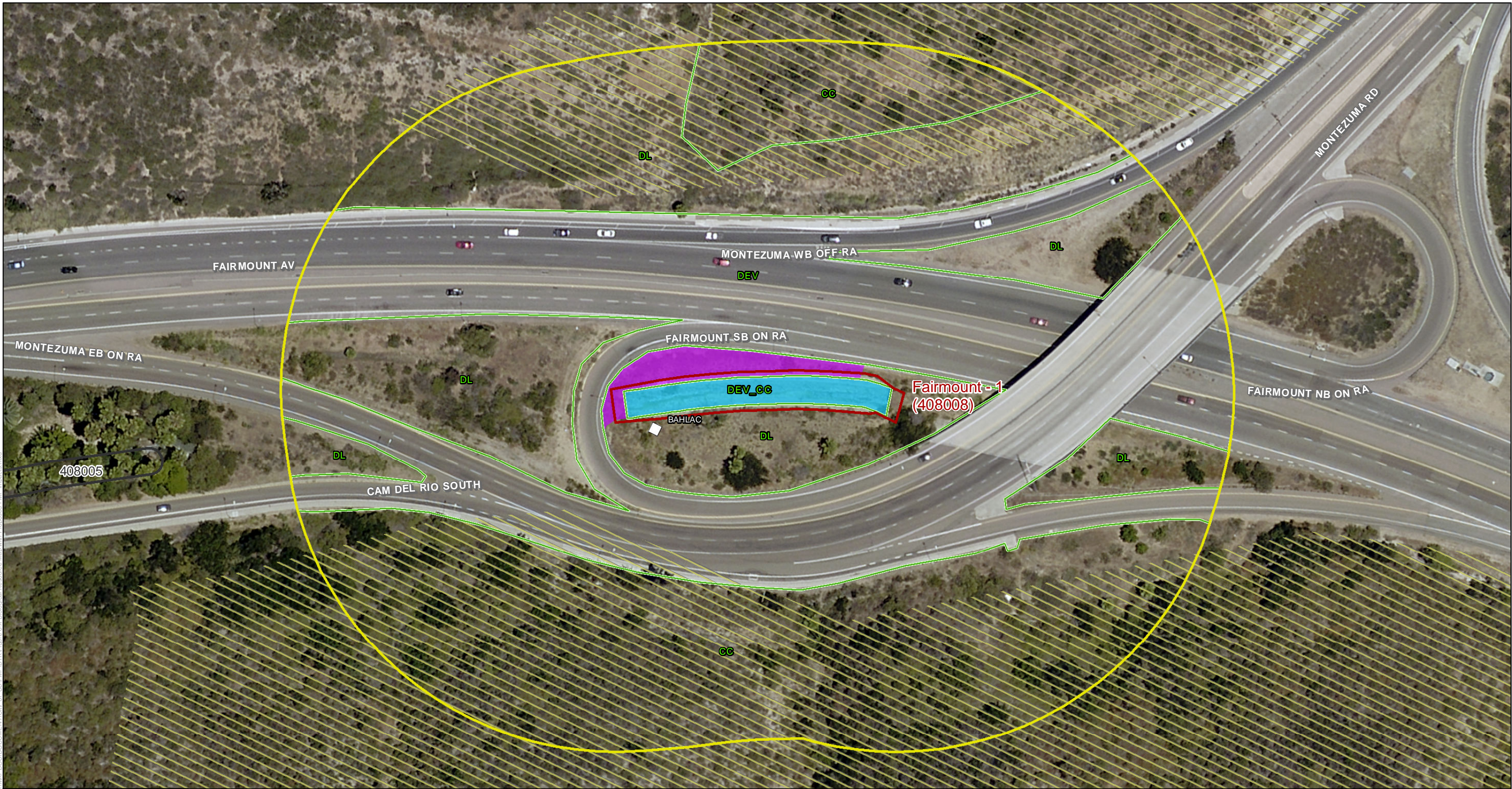
DUDEK

The City of
SAN DIEGO

SOURCE: SANDAG, 2014
Municipal Waterways Maintenance Plan
Biological Resources Technical Report

Figure 6-49 - Biological Resource Map with Proposed FMP Impacts

San Diego River Watershed
Murray Reservoir - Cowles Mountain

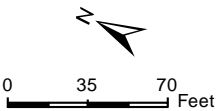


- Proposed MWMP Project Facilities (FMPs)
(labeled by segment name and number)
- Other Facility Inspection Area(s)
- 300-foot Survey Boundary
- MHPA

- Vegetation*
- Type
 - Plant
- Activity Area
 - Access/Loading/Staging/Stockpiling Area

Maintenance Area

*See Figure 5 for Letter Codes

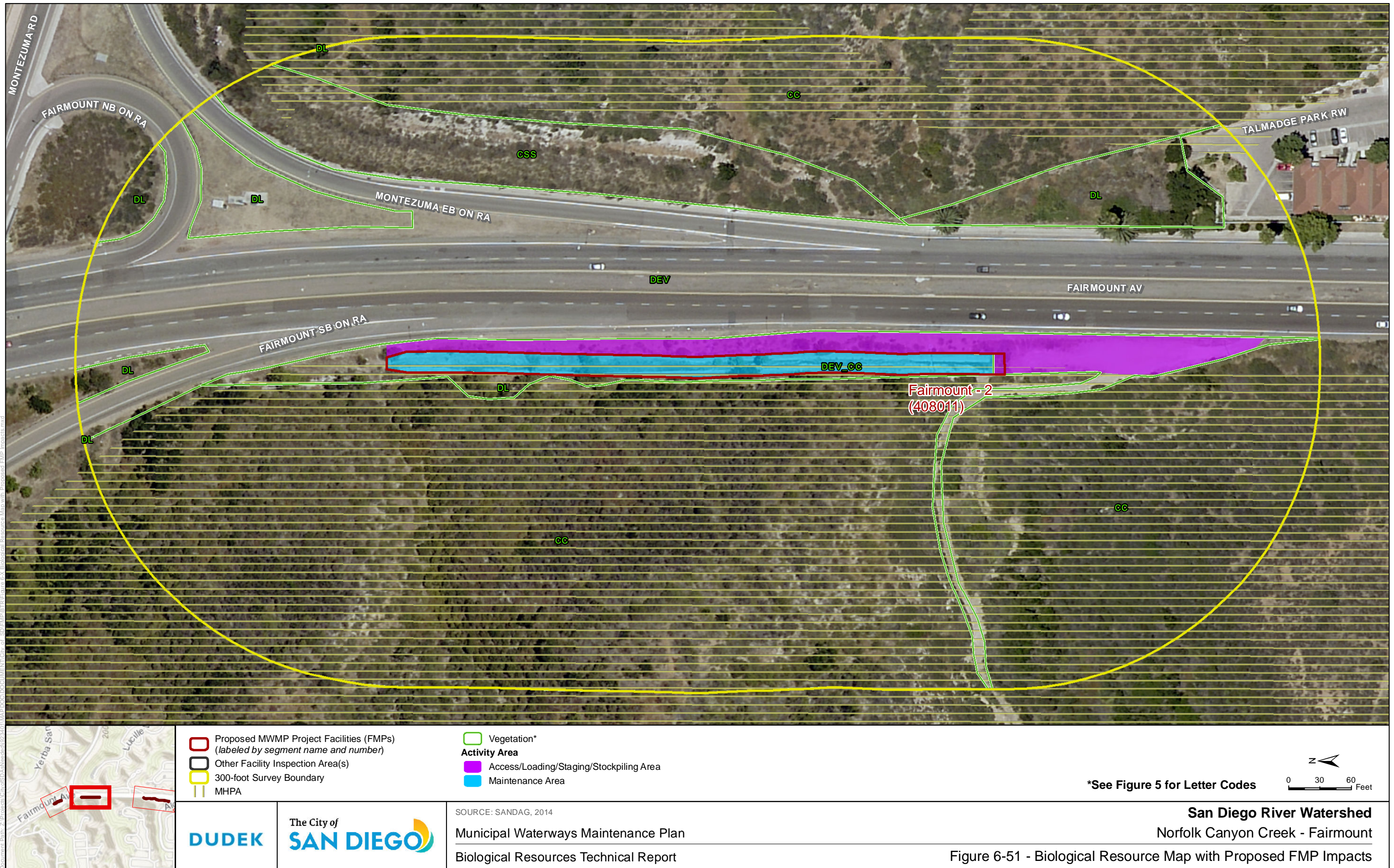


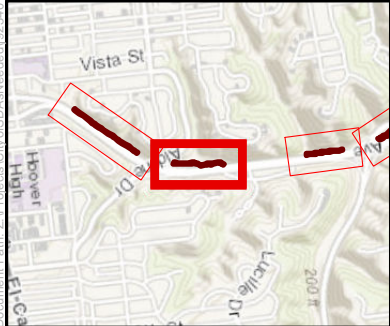
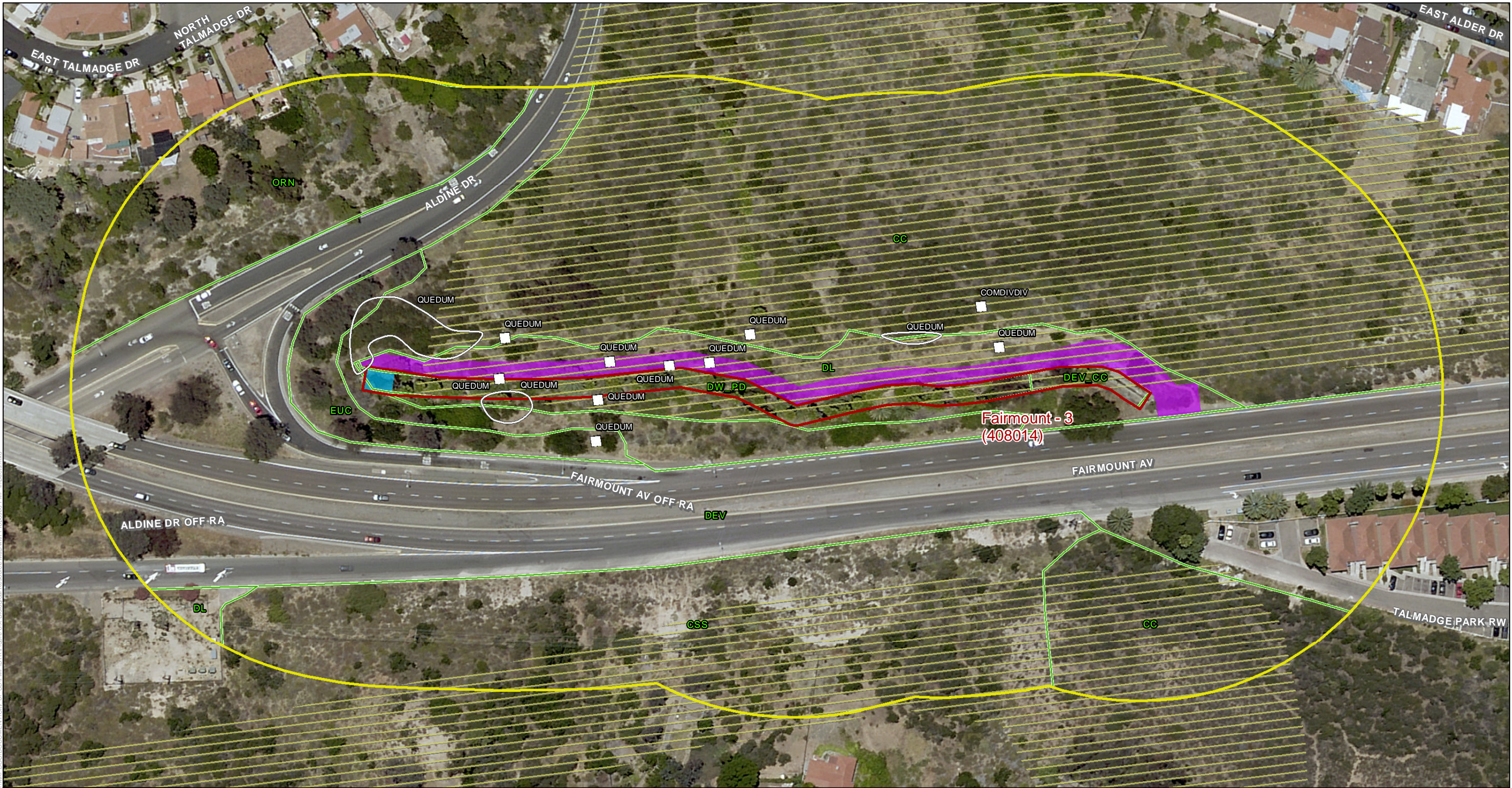
DUDEK

The City of
SAN DIEGO

SOURCE: SANDAG, 2014
Municipal Waterways Maintenance Plan
Biological Resources Technical Report

San Diego River Watershed
Norfolk Canyon Creek - Fairmount
Figure 6-50 - Biological Resource Map with Proposed FMP Impacts



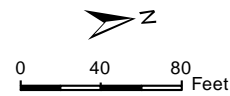


- Proposed MWMP Project Facilities (FMPs) (labeled by segment name and number)
- Other Facility Inspection Area(s)
- 300-foot Survey Boundary
- MHPA

- Vegetation*
- Sensitive Plant Species
- Type
- Plant

- Activity Area
- Access/Loading/Staging/Stockpiling Area
- Maintenance Area

*See Figure 5 for Letter Codes

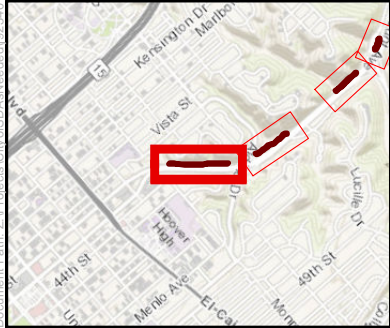
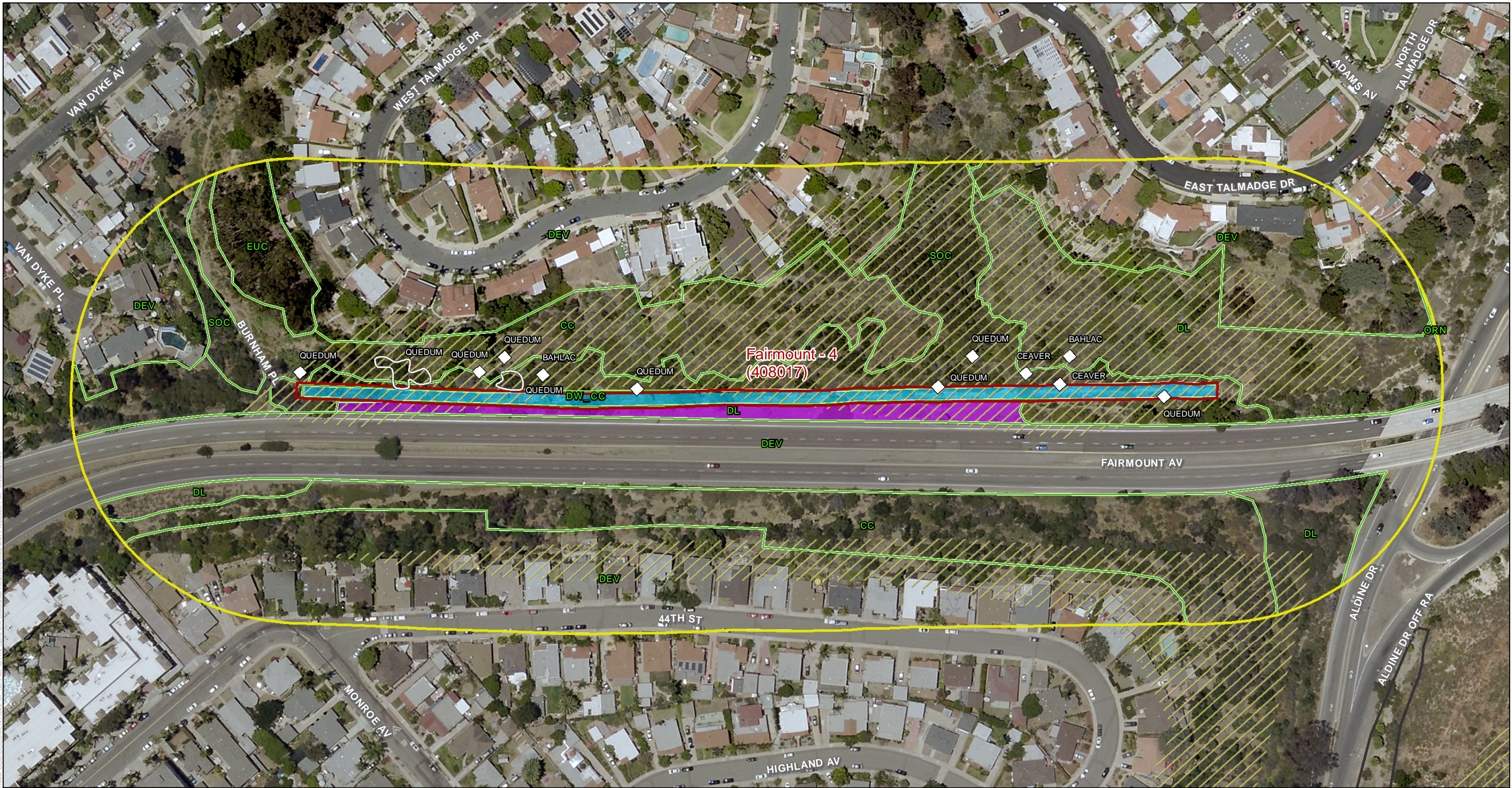


DUDEK

The City of
SAN DIEGO

SOURCE: SANDAG, 2014
Municipal Waterways Maintenance Plan
Biological Resources Technical Report

San Diego River Watershed
Norfolk Canyon Creek - Fairmount
Figure 6-52 - Biological Resource Map with Proposed FMP Impacts

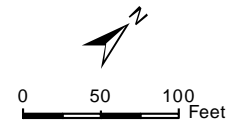


- Proposed MWMP Project Facilities (FMPs)
(labeled by segment name and number)
- Other Facility Inspection Area(s)
- 300-foot Survey Boundary
- MHPA

- Vegetation*
- Sensitive Plant Species
- Type**
- Plant

- Activity Area**
- Access/Loading/Staging/Stockpiling Area
- Maintenance Area

*See Figure 5 for Letter Codes



DUDEK

The City of
SAN DIEGO

SOURCE: SANDAG, 2014
Municipal Waterways Maintenance Plan
Biological Resources Technical Report

Figure 6-53 - Biological Resource Map with Proposed FMP Impacts

San Diego River Watershed
Norfolk Canyon Creek - Fairmount

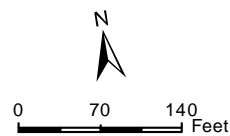


- Proposed MWMP Project Facilities (FMPs) (labeled by segment name and number)
- Other Facility Inspection Area(s)
- 300-foot Survey Boundary
- MHPA

- Vegetation*
- Sensitive Plant Species
- Type
- Plant

- Activity Area
- Access/Loading/Staging/Stockpiling Area
- Maintenance Area

*See Figure 5 for Letter Codes



DUDEK

The City of
SAN DIEGO

SOURCE: SANDAG, 2014
Municipal Waterways Maintenance Plan
Biological Resources Technical Report

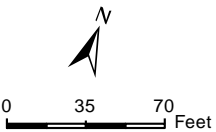
San Diego River Watershed
Norfolk Canyon Creek - Fairmount
Figure 6-54 - Biological Resource Map with Proposed FMP Impacts



- Proposed MWMP Project Facilities (FMPs) (labeled by segment name and number)
- Other Facility Inspection Area(s)
- 300-foot Survey Boundary
- Vegetation*

- Type
- Plant
- Activity Area
- Access/Loading/Staging/Stockpiling Area
 - Maintenance Area

*See Figure 5 for Letter Codes



SOURCE: SANDAG, 2014

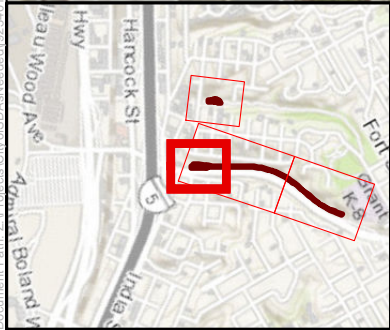
Municipal Waterways Maintenance Plan

Biological Resources Technical Report

Pueblo San Diego Watershed

Maple Canyon Creek - Maple

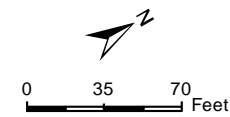
Figure 6-55 - Biological Resource Map with Proposed FMP Impacts



- Proposed MWMP Project Facilities (FMPs)
(labeled by segment name and number)
- Other Facility Inspection Area(s)
- 300-foot Survey Boundary
- Vegetation*

- Activity Area**
- Access/Loading/Staging/Stockpiling Area
 - Maintenance Area

*See Figure 5 for Letter Codes

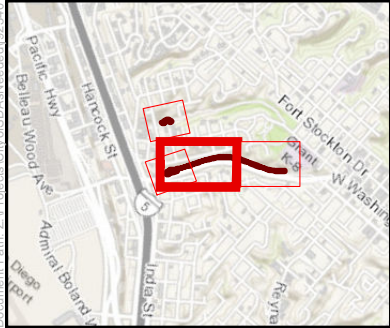


DUDEK

The City of
SAN DIEGO

SOURCE: SANDAG, 2014
Municipal Waterways Maintenance Plan
Biological Resources Technical Report

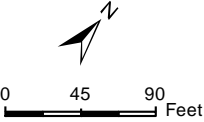
Pueblo San Diego Watershed
Washington Canyon Creek - Washington
Figure 6-56 - Biological Resource Map with Proposed FMP Impacts



- Proposed MWMP Project Facilities (FMPs)
(labeled by segment name and number)
- Other Facility Inspection Area(s)
- 300-foot Survey Boundary
- Vegetation*

- Activity Area**
- Access/Loading/Staging/Stockpiling Area
 - Maintenance Area

*See Figure 5 for Letter Codes



SOURCE: SANDAG, 2014

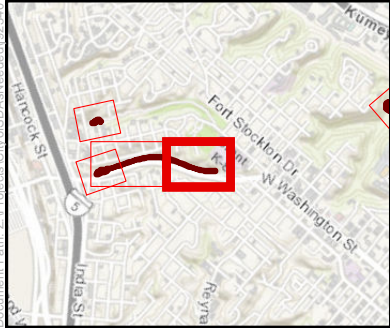
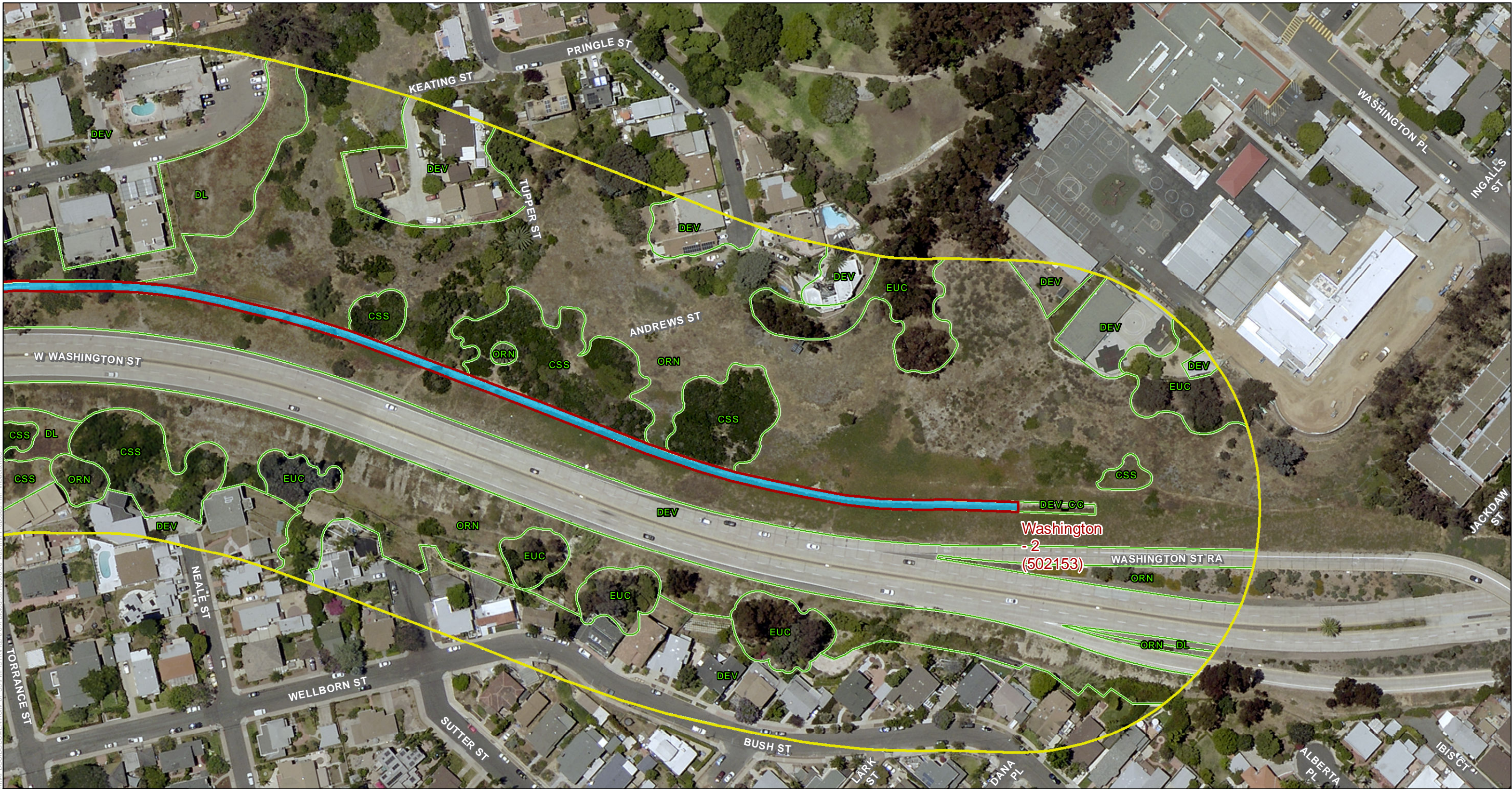
Municipal Waterways Maintenance Plan

Biological Resources Technical Report

Pueblo San Diego Watershed

Washington Canyon Creek - Washington

Figure 6-57 - Biological Resource Map with Proposed FMP Impacts



- Proposed MWMP Project Facilities (FMPs)
(labeled by segment name and number)
- Other Facility Inspection Area(s)
- 300-foot Survey Boundary
- Vegetation*

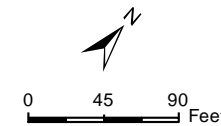
- Activity Area**
- Maintenance Area

DUDEK

The City of
SAN DIEGO

SOURCE: SANDAG, 2014
Municipal Waterways Maintenance Plan
Biological Resources Technical Report

*See Figure 5 for Letter Codes



Pueblo San Diego Watershed
Washington Canyon Creek - Washington

Figure 6-58 - Biological Resource Map with Proposed FMP Impacts

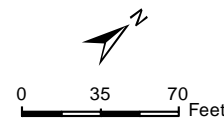


- Proposed MWMP Project Facilities (FMPs)
(labeled by segment name and number)
- Other Facility Inspection Area(s)
- 300-foot Survey Boundary
- MHPA

- Vegetation*
- Type**
- Plant
- Activity Area**
- Access/Loading/Staging/Stockpiling Area

 Maintenance Area

*See Figure 5 for Letter Codes



DUDEK

The City of
SAN DIEGO

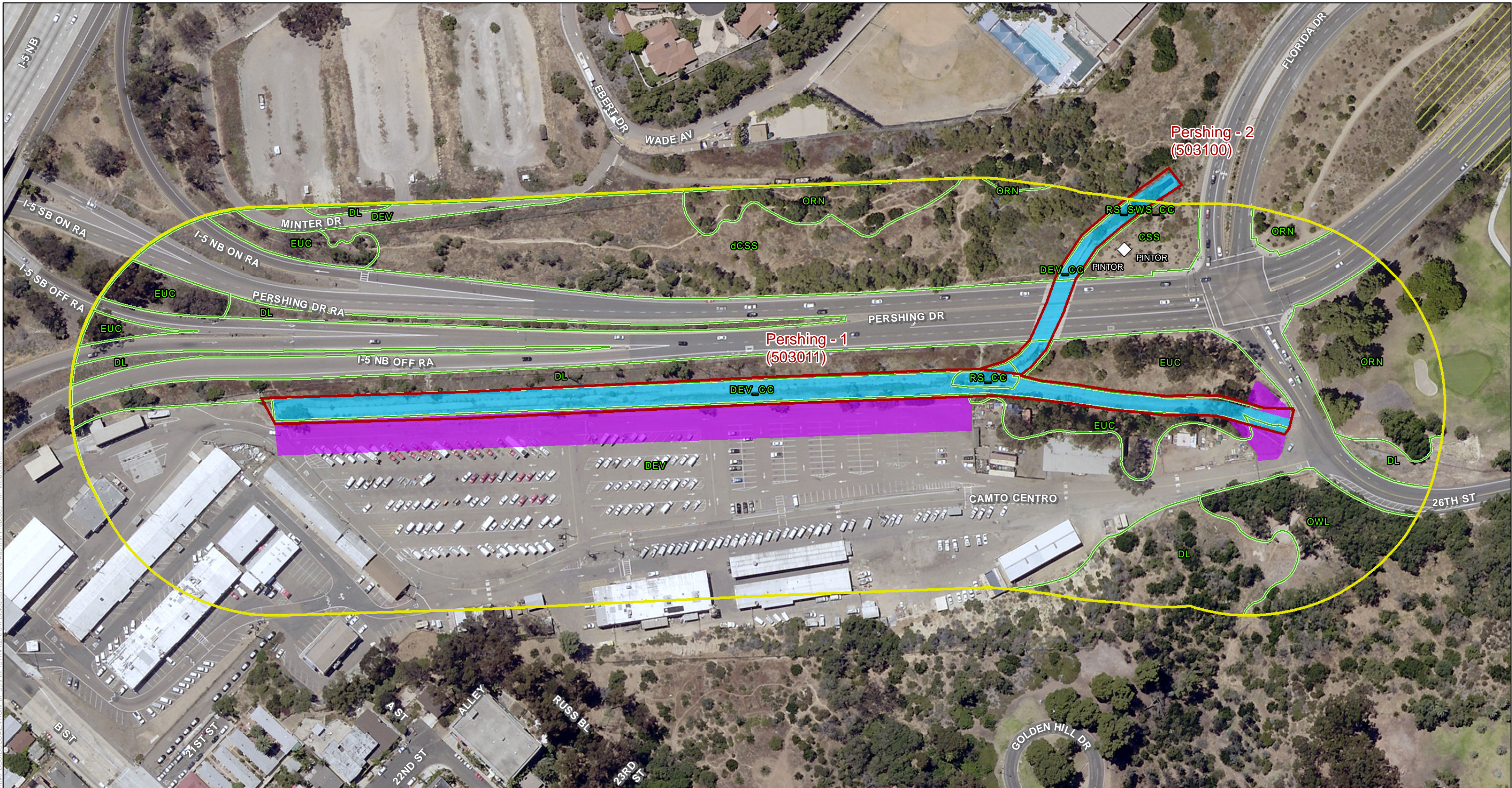
SOURCE: SANDAG, 2014

Municipal Waterways Maintenance Plan

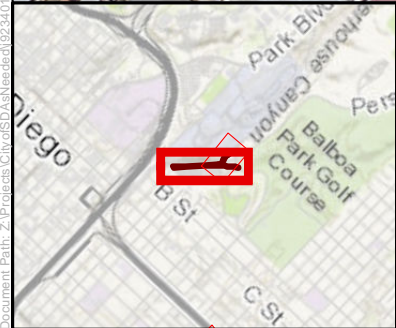
Biological Resources Technical Report

Pueblo San Diego Watershed
Mission Hill Canyon Creek - Titus

Figure 6-59 - Biological Resource Map with Proposed FMP Impacts



Document Path: Z:\Projects\CityofSD\Aerials\09242011\MAPDOC\DOCUMENT\City of SD\FMP\BTR\Figure 6-X Biological Resource Map with Proposed FMP Impacts.mxd

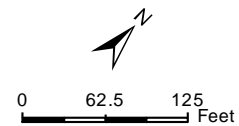


- Proposed MWMP Project Facilities (FMPs)
(labeled by segment name and number)
- Other Facility Inspection Area(s)
- 300-foot Survey Boundary
- MHPA

- Vegetation*
- Type
 - Plant
- Activity Area
 - Access/Loading/Staging/Stockpiling Area

Maintenance Area

*See Figure 5 for Letter Codes

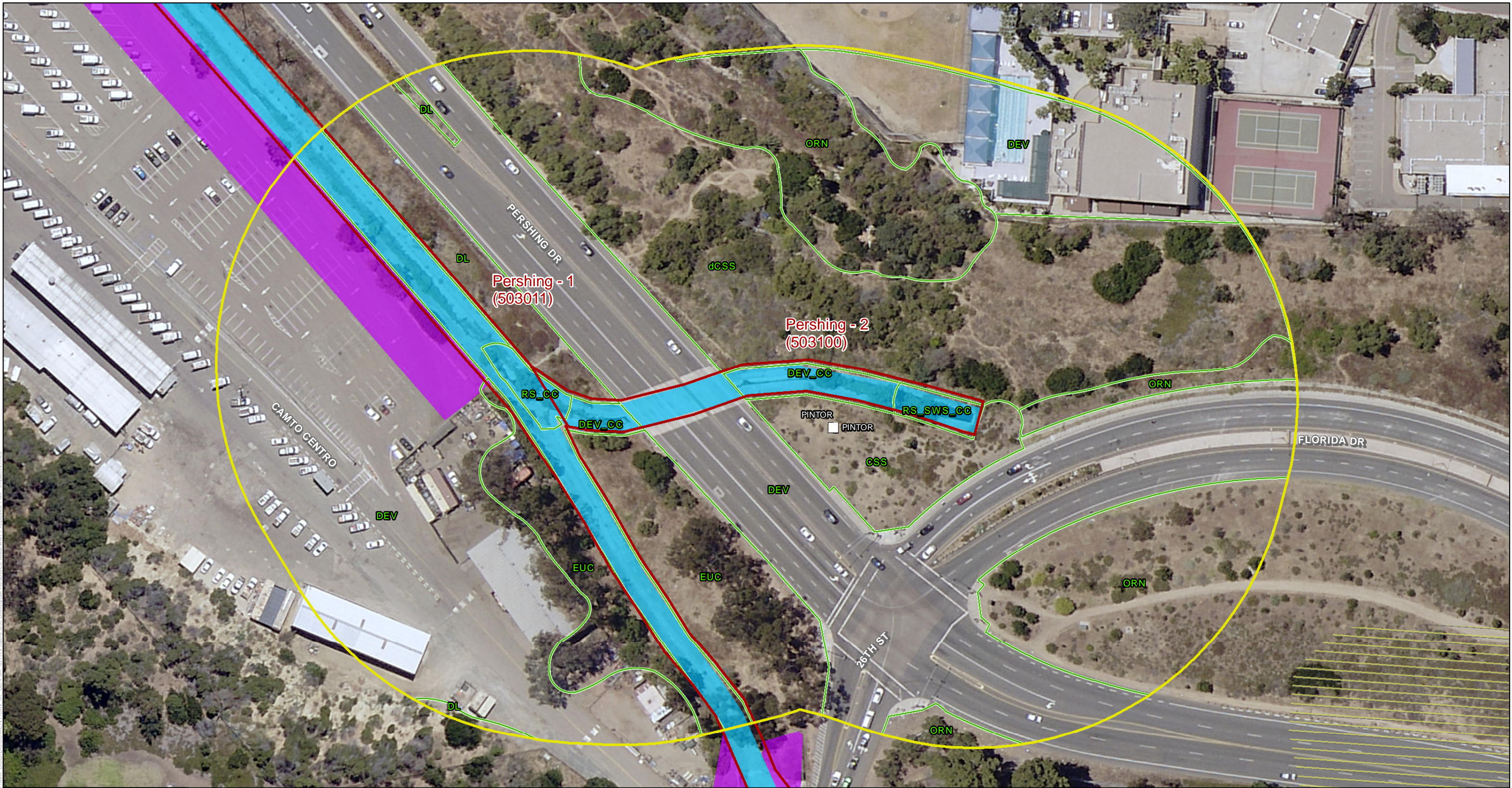


DUDEK

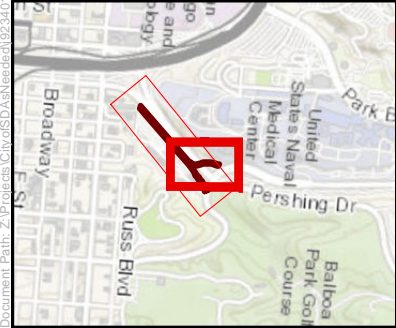
The City of
SAN DIEGO

SOURCE: SANDAG, 2014
Municipal Waterways Maintenance Plan
Biological Resources Technical Report

Pueblo San Diego Watershed
Powerhouse Canyon Creek - Pershing
Figure 6-60 - Biological Resource Map with Proposed FMP Impacts



Document Path: Z:\Projects\CityofSD\SanDiego\GIS\MapDocs\DOCUMENT\City of SD\EMP\BTR\Figure 6-1 Biological Resource Map with Proposed EMP Impacts.mxd

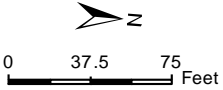


- Proposed MWMP Project Facilities (FMPs)
(labeled by segment name and number)
- Other Facility Inspection Area(s)
- 300-foot Survey Boundary
- MHPA

- Vegetation*
- Type**
- Plant
- Activity Area**
- Access/Loading/Staging/Stockpiling Area

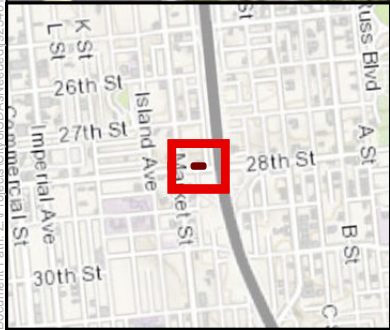
 Maintenance Area

*See Figure 5 for Letter Codes



SOURCE: SANDAG, 2014
Municipal Waterways Maintenance Plan
Biological Resources Technical Report

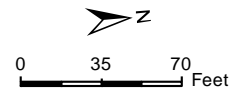
Pueblo San Diego Watershed
Powerhouse Canyon Creek - Pershing
Figure 6-61 - Biological Resource Map with Proposed FMP Impacts



- Proposed MWMP Project Facilities (FMPs)
(labeled by segment name and number)
- Other Facility Inspection Area(s)
- 300-foot Survey Boundary
- Vegetation*

- Activity Area**
- Access/Loading/Staging/Stockpiling Area
 - Bank Repair
 - Maintenance Area

*See Figure 5 for Letter Codes



SOURCE: SANDAG, 2014

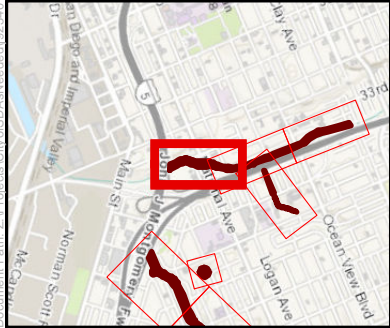
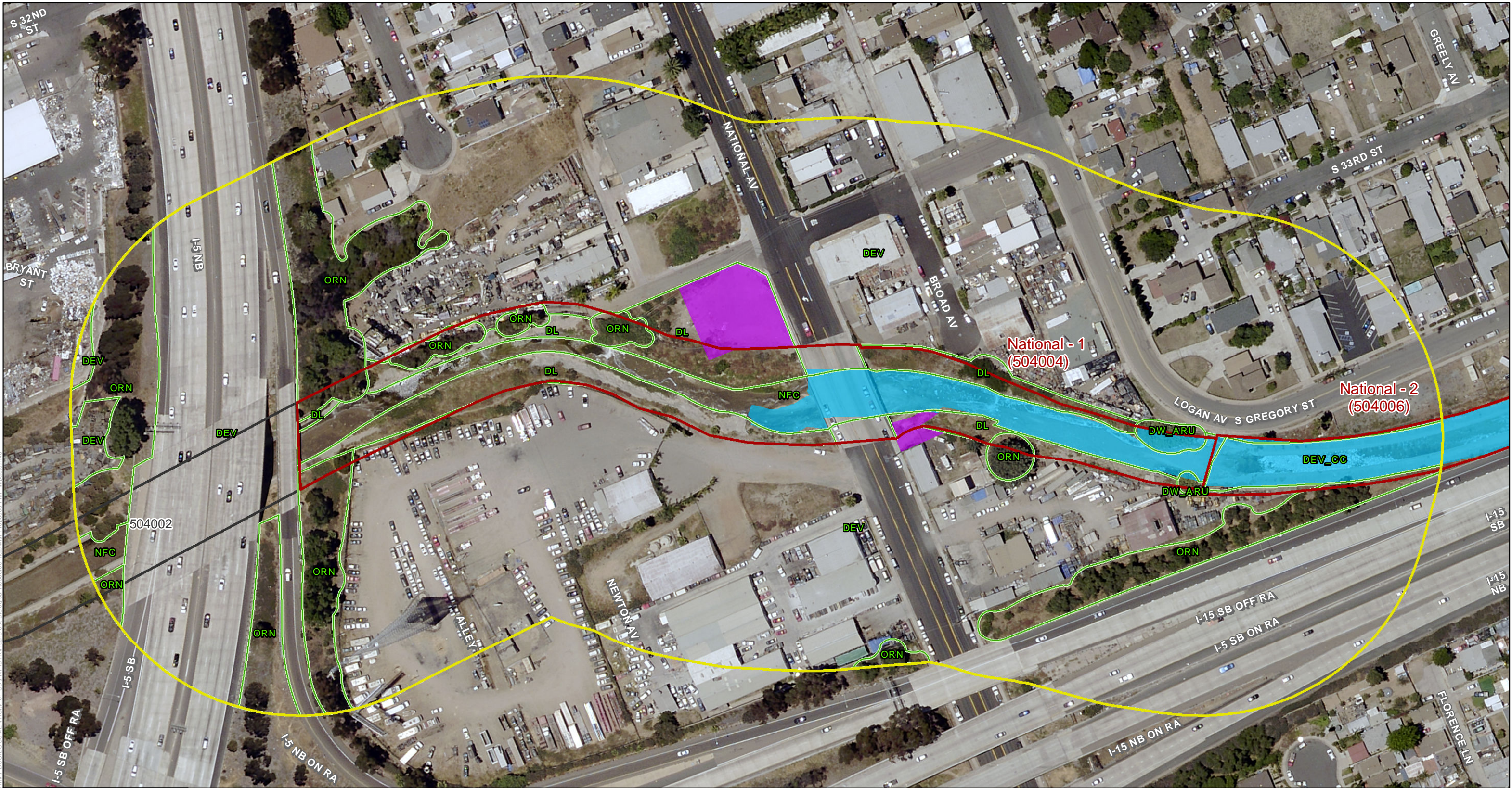
Municipal Waterways Maintenance Plan

Biological Resources Technical Report

Pueblo San Diego Watershed

San Diego Bay - 28th St

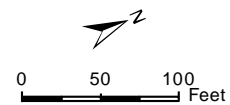
Figure 6-62 - Biological Resource Map with Proposed FMP Impacts



- Proposed MWMP Project Facilities (FMPs)
(labeled by segment name and number)
- Other Facility Inspection Area(s)
- 300-foot Survey Boundary
- Vegetation*

- Activity Area**
- Access/Loading/Staging/Stockpiling Area
 - Maintenance Area

*See Figure 5 for Letter Codes



DUDEK

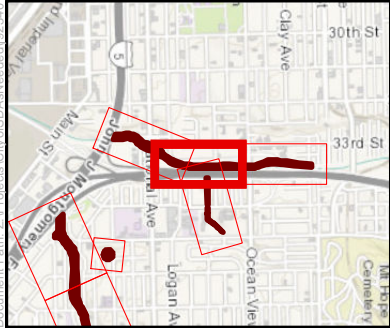
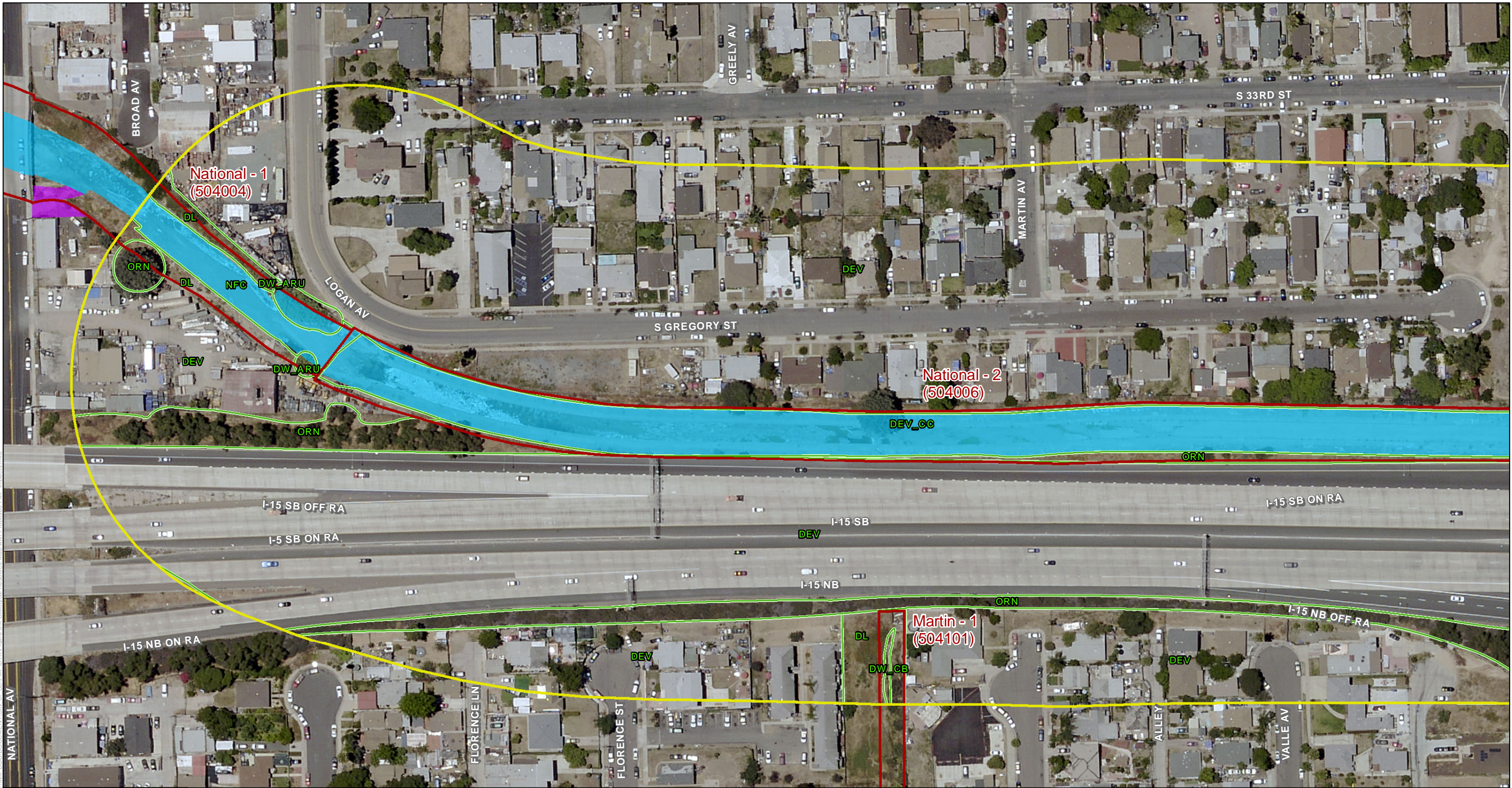
The City of
SAN DIEGO

SOURCE: SANDAG, 2014

Municipal Waterways Maintenance Plan
Biological Resources Technical Report

Pueblo San Diego Watershed
Chollas Creek - National

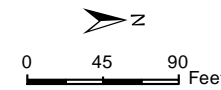
Figure 6-63 - Biological Resource Map with Proposed FMP Impacts



- Proposed MWMP Project Facilities (FMPs)
(labeled by segment name and number)
- Other Facility Inspection Area(s)
- 300-foot Survey Boundary
- Vegetation*

- Activity Area**
- Access/Loading/Staging/Stockpiling Area
 - Maintenance Area

*See Figure 5 for Letter Codes



DUDEK

The City of
SAN DIEGO

SOURCE: SANDAG, 2014
Municipal Waterways Maintenance Plan
Biological Resources Technical Report

Pueblo San Diego Watershed
Chollas Creek - National

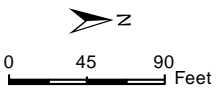
Figure 6-64 - Biological Resource Map with Proposed FMP Impacts



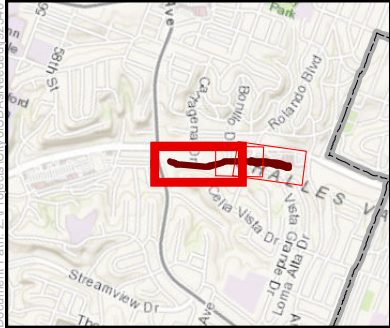
- Proposed MWMP Project Facilities (FMPs)
(labeled by segment name and number)
- Other Facility Inspection Area(s)
- 300-foot Survey Boundary
- Vegetation*

- Activity Area**
- Access/Loading/Staging/Stockpiling Area
 - Maintenance Area

*See Figure 5 for Letter Codes



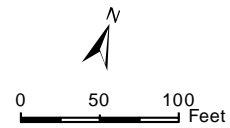
SOURCE: SANDAG, 2014
Municipal Waterways Maintenance Plan
Biological Resources Technical Report



- Proposed MWMP Project Facilities (FMPs)
(labeled by segment name and number)
- Other Facility Inspection Area(s)
- 300-foot Survey Boundary
- Vegetation*

- Activity Area**
- Access/Loading/Staging/Stockpiling Area
 - Maintenance Area

*See Figure 5 for Letter Codes



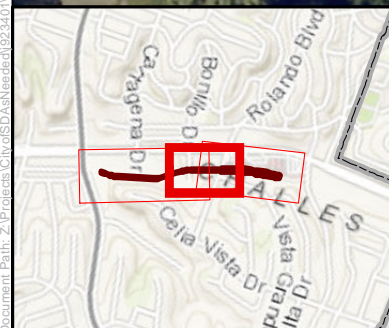
DUDEK





The City of
SAN DIEGO

SOURCE: SANDAG, 2014
Municipal Waterways Maintenance Plan
Biological Resources Technical Report

Pueblo San Diego Watershed
Chollas Creek - Rolando

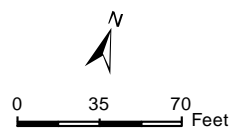
Figure 6-66 - Biological Resource Map with Proposed FMP Impacts

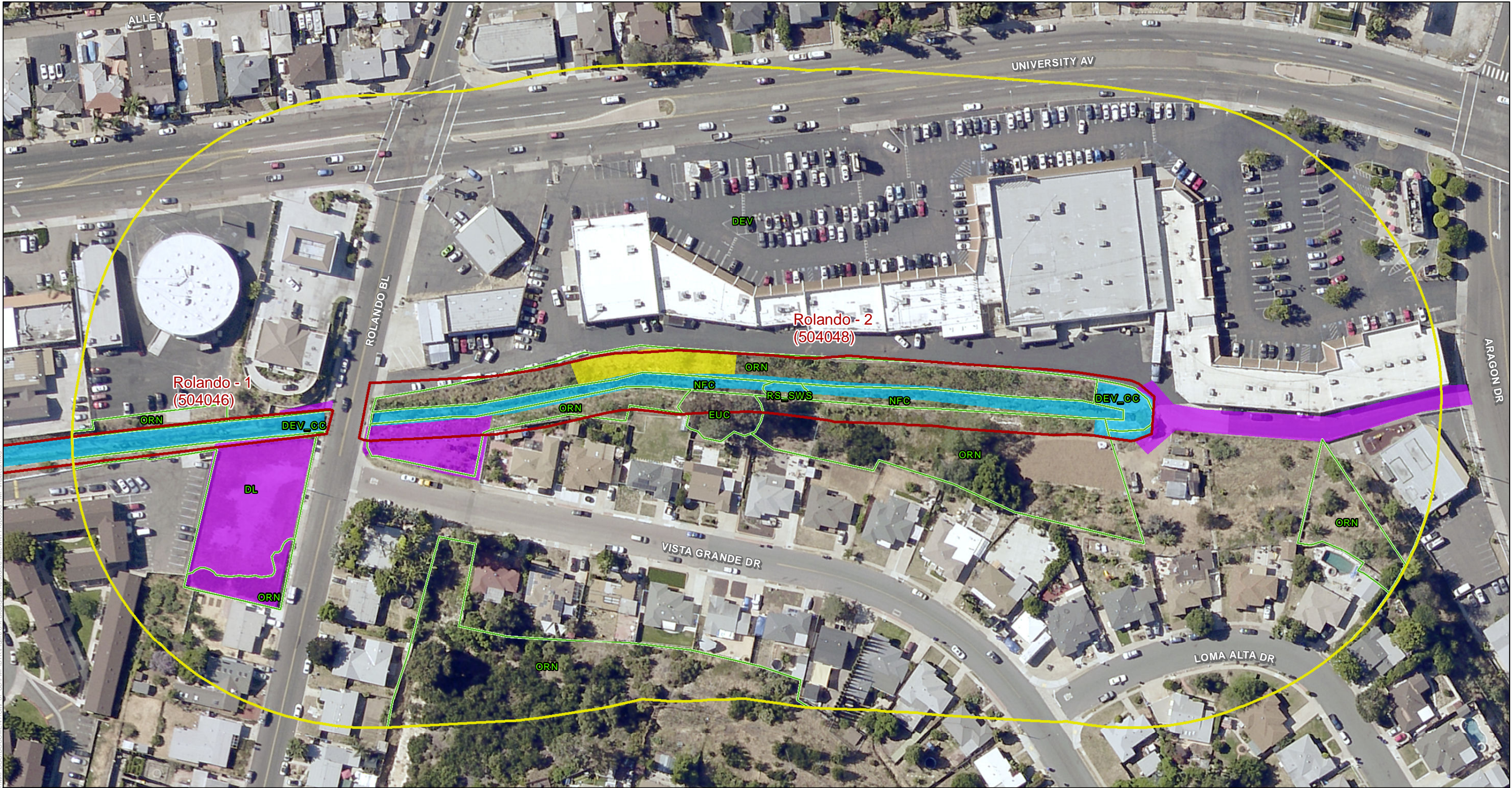


-  Proposed MWMP Project Facilities (FMPs)
(labeled by segment name and number)
 Other Facility Inspection Area(s)
 300-foot Survey Boundary
 Vegetation*

- Activity Area**
- Access/Loading/Staging/Stockpiling Area
 - Bank Repair
 - Maintenance Area

***See Figure 5 for Letter Codes**

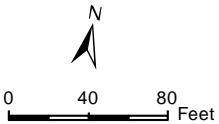




- Proposed MWMP Project Facilities (FMPs)
(labeled by segment name and number)
- Other Facility Inspection Area(s)
- 300-foot Survey Boundary
- Vegetation*

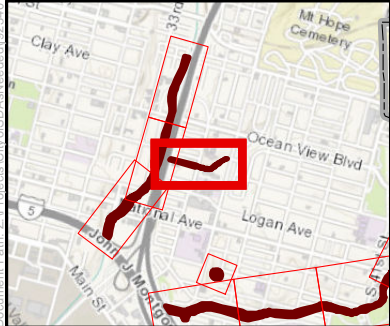
- Activity Area**
- Access/Loading/Staging/Stockpiling Area
 - Bank Repair
 - Maintenance Area

*See Figure 5 for Letter Codes



SOURCE: SANDAG, 2014
Municipal Waterways Maintenance Plan
Biological Resources Technical Report

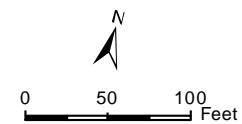
Pueblo San Diego Watershed
Chollas Creek - Rolando
Figure 6-68 - Biological Resource Map with Proposed FMP Impacts



- Proposed MWMP Project Facilities (FMPs)
(labeled by segment name and number)
- Other Facility Inspection Area(s)
- 300-foot Survey Boundary
- Vegetation*

- Activity Area**
- Access/Loading/Staging/Stockpiling Area
 - Maintenance Area

*See Figure 5 for Letter Codes



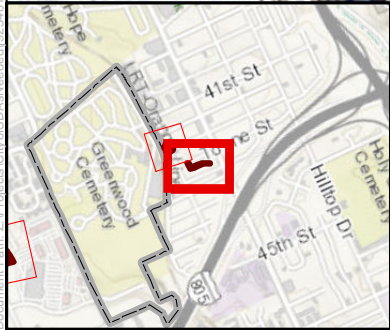
DUDEK

The City of
SAN DIEGO

SOURCE: SANDAG, 2014
Municipal Waterways Maintenance Plan
Biological Resources Technical Report

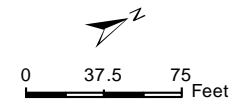
Pueblo San Diego Watershed
Chollas Creek - Martin

Figure 6-69 - Biological Resource Map with Proposed FMP Impacts



- Structure - IAMFLOC Number
- Proposed MWMP Project Facilities (FMPs)
(labeled by segment name and number)
- Other Facility Inspection Area(s)
- 300-foot Survey Boundary
- Vegetation*
- Activity Area**
- Access/Loading/Staging/Stockpiling Area
- Maintenance Area

*See Figure 5 for Letter Codes



DUDEK

The City of
SAN DIEGO

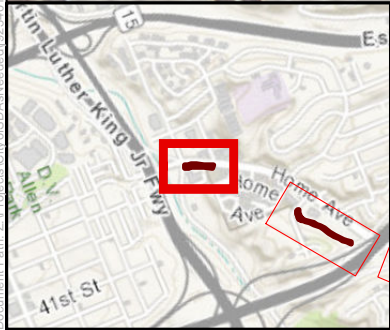
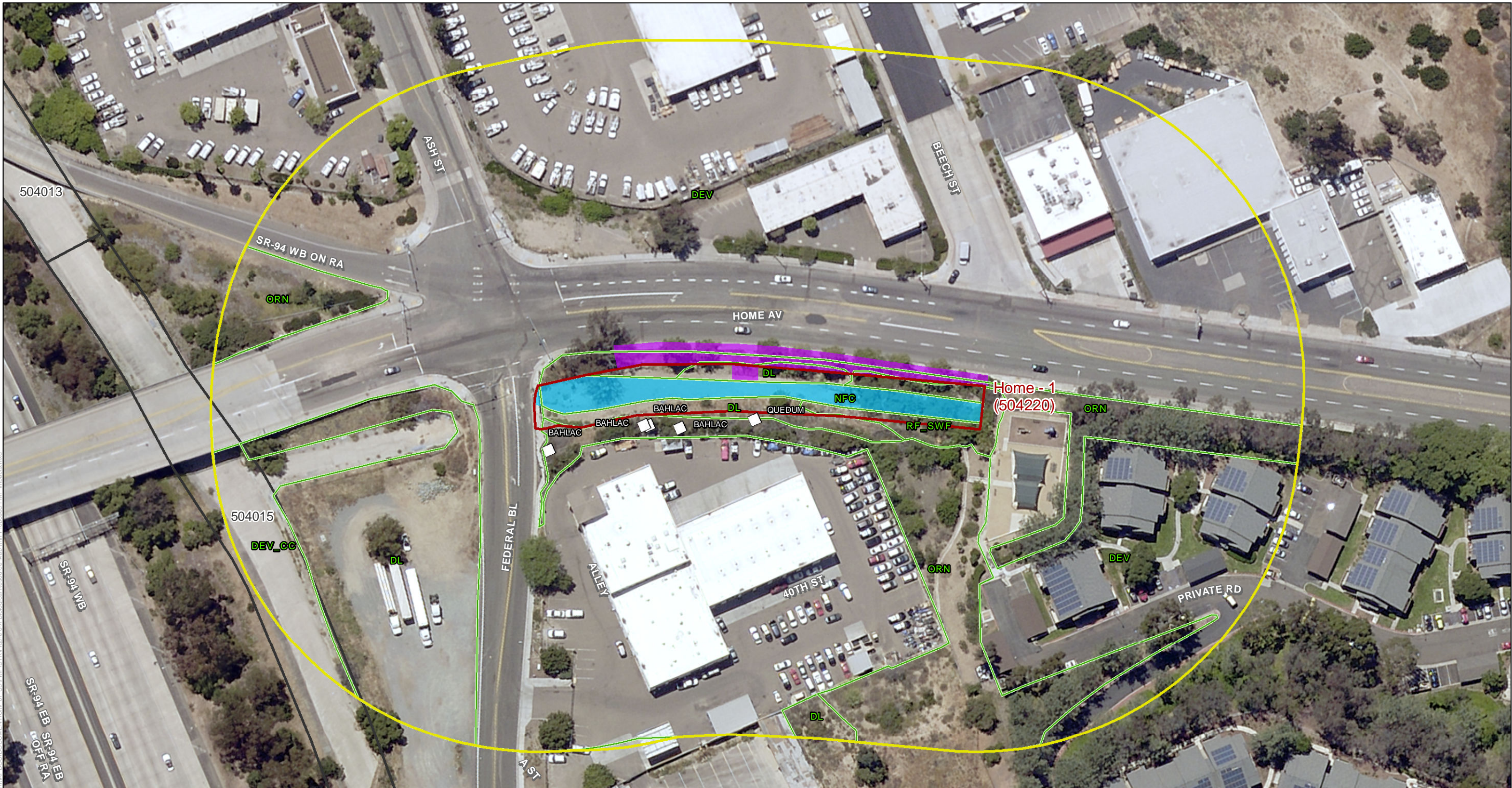
SOURCE: SANDAG, 2014

Municipal Waterways Maintenance Plan

Biological Resources Technical Report

Pueblo San Diego Watershed
Chollas Creek - J St

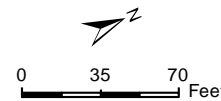
Figure 6-70 - Biological Resource Map with Proposed FMP Impacts



- Proposed MWMP Project Facilities (FMPs) (labeled by segment name and number)
- Other Facility Inspection Area(s)
- 300-foot Survey Boundary
- Vegetation*

- Type**
- Plant
- Activity Area**
- Access/Loading/Staging/Stockpiling Area
 - Maintenance Area

*See Figure 5 for Letter Codes



DUDEK

The City of
SAN DIEGO

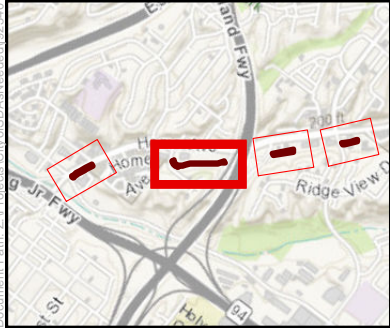
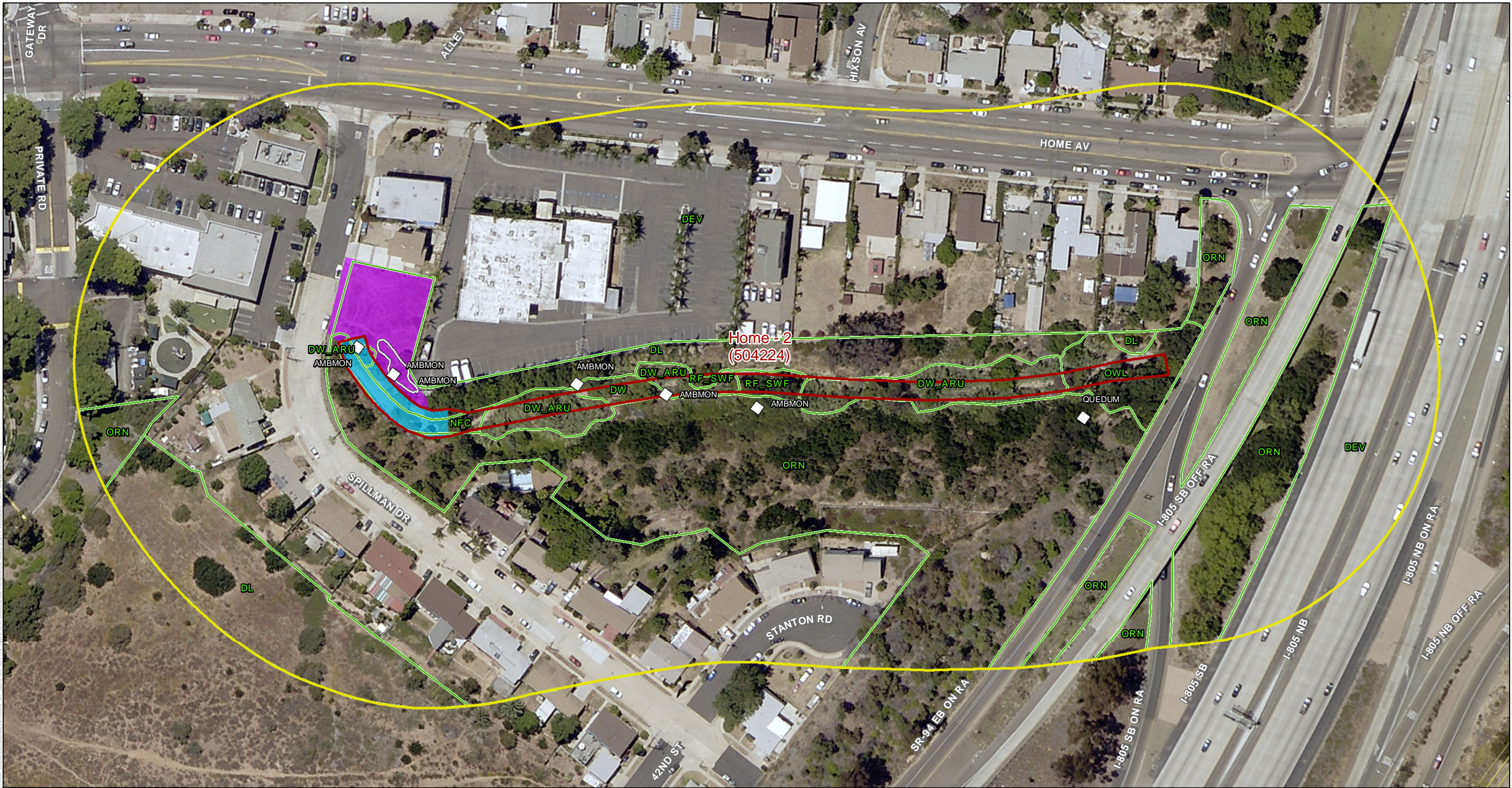
SOURCE: SANDAG, 2014

Municipal Waterways Maintenance Plan

Biological Resources Technical Report

Pueblo San Diego Watershed
Auburn Creek - Home

Figure 6-71 - Biological Resource Map with Proposed FMP Impacts

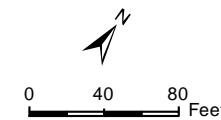


- Proposed MWMP Project Facilities (FMPs)
(labeled by segment name and number)
- Other Facility Inspection Area(s)
- 300-foot Survey Boundary
- MHPA

- Vegetation*
- Sensitive Plant Species
- Type**
- Plant

- Activity Area**
- Access/Loading/Staging/Stockpiling Area
- Maintenance Area

*See Figure 5 for Letter Codes

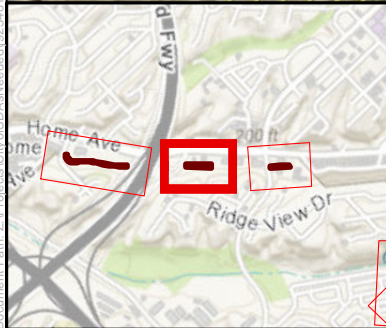
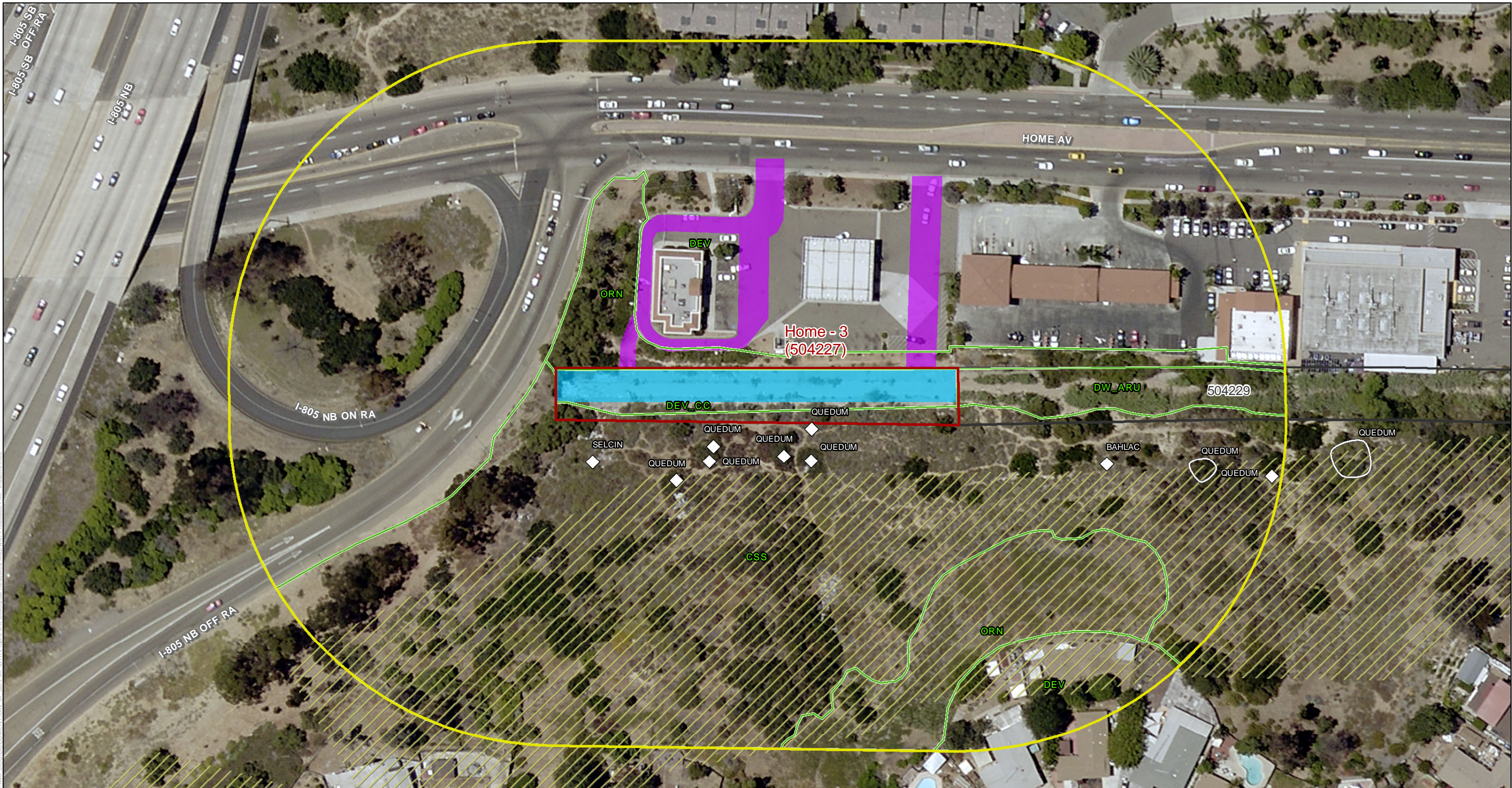


DUDEK

The City of
SAN DIEGO

SOURCE: SANDAG, 2014
Municipal Waterways Maintenance Plan
Biological Resources Technical Report

Pueblo San Diego Watershed
Auburn Creek - Home
Figure 6-72 - Biological Resource Map with Proposed FMP Impacts

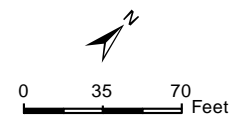


- Proposed MWMP Project Facilities (FMPs) (labeled by segment name and number)
- Other Facility Inspection Area(s)
- 300-foot Survey Boundary
- MHPA

- Vegetation*
- Sensitive Plant Species
- Type
- Plant

- Activity Area
- Access/Loading/Staging/Stockpiling Area
- Maintenance Area

*See Figure 5 for Letter Codes



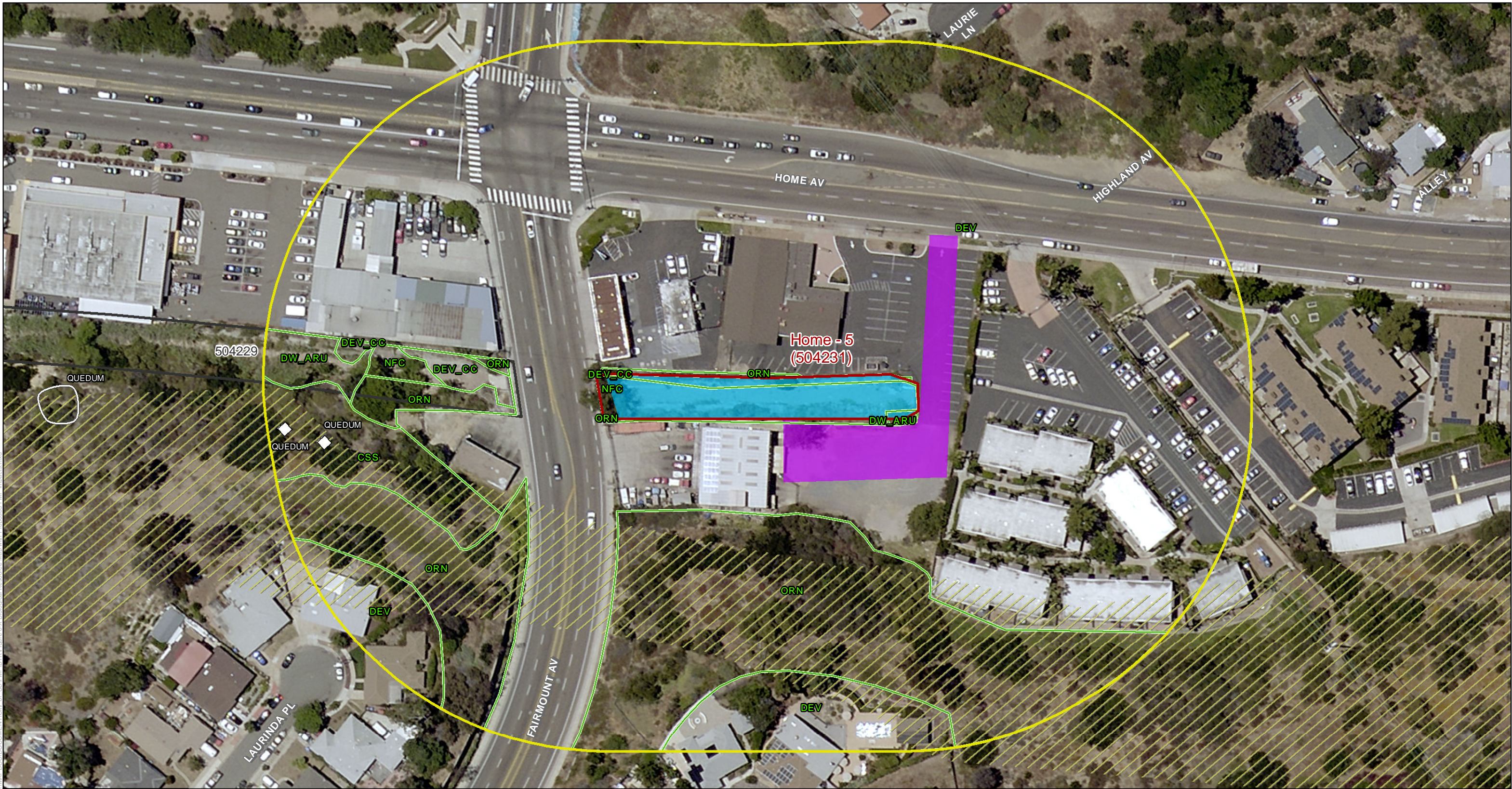
DUDEK

The City of
SAN DIEGO

SOURCE: SANDAG, 2014
Municipal Waterways Maintenance Plan
Biological Resources Technical Report

Figure 6-73 - Biological Resource Map with Proposed FMP Impacts

Pueblo San Diego Watershed
Auburn Creek - Home



- Proposed MWMP Project Facilities (FMPs) (labeled by segment name and number)
- Other Facility Inspection Area(s)
- 300-foot Survey Boundary
- MHPA

- Vegetation*
- Sensitive Plant Species
- Type
- Plant

- Activity Area
- Access/Loading/Staging/Stockpiling Area
- Maintenance Area

*See Figure 5 for Letter Codes

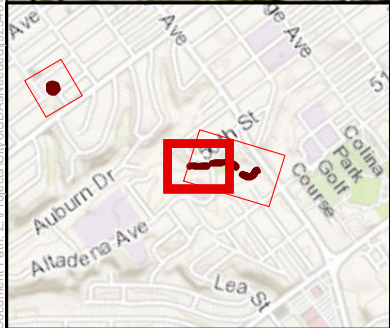


DUDEK

The City of
SAN DIEGO

SOURCE: SANDAG, 2014
Municipal Waterways Maintenance Plan
Biological Resources Technical Report

Pueblo San Diego Watershed
Auburn Creek - Home
Figure 6-74 - Biological Resource Map with Proposed FMP Impacts



- Proposed MWMP Project Facilities (FMPs) (labeled by segment name and number)
- Other Facility Inspection Area(s)
- 300-foot Survey Boundary
- Vegetation*

- Type**
- Plant
- Activity Area**
- Access/Loading/Staging/Stockpiling Area
 - Maintenance Area

*See Figure 5 for Letter Codes



SOURCE: SANDAG, 2014
Municipal Waterways Maintenance Plan
Biological Resources Technical Report

Pueblo San Diego Watershed
Auburn Creek - Wightman
Figure 6-75 - Biological Resource Map with Proposed FMP Impacts