PHASE I
ENVIRONMENTAL SITE ASSESSMENT

CHINO PARCEL DELIVERY FACILITY
8315 & 8375 MERRILL AVENUE (74.5 ACRES +/-)
APN #1054-391-02 & #1054-391-03,
CHINO, CALIFORNIA 91710

PROJECT NO. 5351.0103

January 15, 2018 ***revised 21 May 2018***

Prepared by:

ANACAPA GEOSERVICES, INC.
553 South Ventu Park Road
Newbury Park, CA 91320
Phone: (805) 766-2040
grm.anacapa@gmail.com

Prepared for:

SCANNELL PROPERTIES
c/o D&D Engineering Inc. / H. Nazarian
8901 S. La Cienega Blvd., Suite 106
Inglewood, California 90301

TABLE OF CONTENTS

1.0 EXECUTIVE SUMMARY 1

2.0 INTRODUCTION 4
2.1 Purpose....4
2.2 Scope....4

3.0 SITE DESCRIPTION 5
3.1 Location and Legal Description....5
3.2 Site and Vicinity Characteristics....5
3.3 Site Improvements....6
3.4 Environmental Liens....6
3.5 Current Uses of Property....6
3.6 Site Plan....6

4.0 SITE RECONNAISSANCE 7
4.1 Interior and Exterior Observations....7
- 4.1.1 Interior Observations 7
- 4.1.2 Exterior Observations 7

4.2 Hazardous Substances on Premises....7
4.3 Hazardous Substance Handling and Storage....7
4.4 Storage Tanks....8
4.5 Polychlorinated Biphenyls (PCBs)....8
4.6 Solid Waste Disposal....8
4.7 Physical Setting Analysis....8
4.8 Other Conditions of Potential Concern....8

5.0 PUBLIC RECORDS REVIEW 9
5.1 Standard Environmental Records....9
- 5.1.1 Federal Agency Database Findings 9
- 5.1.2 State Agency Database Findings10
- 5.1.3 Local Environmental Records Sources 10

6.0 HISTORICAL USE ANALYSIS 11
6.1 Past Uses....11
- 6.1.1 Aerial Photographs 11
- 6.1.2 Fire Insurance Maps 12
- 6.1.3 Property Tax Files 12
- 6.1.4 Recorded Land Title Records 12
- 6.1.5 Topographic Maps 13
- 6.1.6 Local Street Directories 13
- 6.1.7 Historic Telephone Directories 13
- 6.1.8 Other Sources of Past Tenant / Occupant Information 13
- 6.1.10 Zoning/ Land Use Records 13
- 6.1.11 Previous Reports 14

6.2 Property Summary 14

7.0 ENVIRONMENTAL SAMPLING 15
7.1 Asbestos-Containing Material (ACM) 15
7.2 Mold 15
7.3 Lead-Containing Paint (LCP) 15
7.4 Radon 15
7.5 Lead in Drinking Water 15

8.0 FINDINGS AND CONCLUSIONS 16
8.1 Findings 16
8.2 Conclusions and Recommendations 16

9.0 SIGNATURES OF ENVIRONMENTAL PROFESSIONALS 17

10.0 QUALIFICATIONS OF ENVIRONMENTAL PROFESSIONALS 18

11.0 REFERENCES 19

12.0 APPENDICES 21

APPENDIX A MAPS, FIGURES, & PHOTOGRAPHS
APPENDIX B REGULATORY DOCUMENTATION
APPENDIX C OWNERSHIP / HISTORICAL DOCUMENTATION
APPENDIX D OTHER DOCUMENTATION

1.0 EXECUTIVE SUMMARY

This report documents the findings, opinions and conclusions of a Phase I Environmental Site Assessment (ESA) of the proposed Chino Parcel Delivery Facility. The Site consists of two parcels located immediately south and west of the intersection of Flight Avenue and Merrill Avenue, Chino, California 91710. The San Bernardino County Assessors website and the Client provided maps describe the Site as the following APN's:

- #1054-391-02, and
- #1054-391-03

The main objective of the ESA was to identify the presence or likely presence, use, or release on the Property of hazardous substances or petroleum products as defined in ASTM Practice E1527-13 as a ***recognized environmental condition***.

The Site consists of approximately 74.5 acres of land. Access to the Site is via Merrill Avenue and Flight Avenue. The area is dominated by Chino Airport and farming including dairies and row crops (currently sod farm). The proposed future use is as a distribution center for Chino Parcel Delivery.
The vicinity consists of Chino Airport dominating the area with three runways and associated taxiways, numerous hangars and related support infrastructure. Farming and dairies dominate the area north of Merrill Avenue. A new industrial park is located east of the Site.

Current uses of the nearby properties were observed to be as follows:

North – Merrill Avenue and dairies north of Merrill Avenue.

South – Fallow lands south of Remington Avenue. Single family residences are south of Kimball Avenue. There are airport hangars north of Kimball Avenue and west of Flight Avenue, south of runway 26L.

East - Flight Avenue. A well-maintained little-used Light Industrial complex (Watson Industrial Park) is east of Flight Avenue.

West – An active sod farm is immediately west of the site and Chino Airport is west of the sod farm.

Based on distance, topography, assumed groundwater gradient, current regulatory status, and/or the absence of reported releases, none of the sites listed in the federal or state agency databases are considered to represent a likely past, present or material threat of release on the Property and therefore are not considered to represent an environmental concern to the Site. Orphan sites were also reviewed and none appear to threaten either soil or groundwater at the Site and therefore are not considered to represent an environmental concern to the Site.

ANACAPA reviewed available aerial photographs of the Property and surrounding areas. Available photographs ranged from 1938 to 2016. The aerial photograph review identified past uses which indicate no recognized environmental conditions at the Site or in the surrounding area.

Anacapa Geoservices performed this Phase I Environmental Site Assessment in conformance with the scope and limitations of ASTM Standard Practice E 1527-13 and the requirements of our consulting agreement with the Client concerning the subject Property.

The following recognized environmental condition(s) was identified by ANACAPA:

- None;

The following non-ASTM environmental conditions were identified by ANACAPA:

- Stockpiled debris is evident and more will be discoverable during clearing and grubbing. Non-compliant material should be profiled and legally disposed.

ANACAPA identified no other recognized environmental conditions or other non-ASTM issues associated with the Site. This assessment revealed no evidence of recognized environmental conditions in connection with the Property. Based on information collected from the ESA, Anacapa Geoservices recommends the following:

- All construction-related chemicals (fuels, greases, oils, etc.) should be properly managed in accordance with applicable regulations;
- Properly manage the abandonment of the onsite water wells, if the plan includes their removal;
- Properly manage the removal of any Above Ground Storage Tanks; and
- Prior to demolition of the structures, an asbestos survey is required.

Limitations

Anacapa Geoservices prepared this Phase I Environmental Site Assessment using reasonable efforts to identify recognized environmental conditions associated with hazardous substances or petroleum products at the Property. Findings within this report are based on information collected from observations made on the day of the site reconnaissance and from reasonably ascertainable information obtained from certain public agencies and other referenced sources.

This report is not definitive and should not be assumed to be a complete or specific definition of all conditions above or below grade. Current subsurface conditions may differ from the conditions implied by surface observations or historical sources and can be most reliably evaluated through intrusive techniques that were beyond the scope of this report. Information in this report is not intended to be used as a construction document and should not be used for demolition, renovation, or other construction purposes. Anacapa Geoservices makes no representation or warranty that the past or current operations at the Property are, or have been, in compliance with all applicable federal, state and local laws, regulations and codes. This report does not warrant against future operations or conditions, nor does it warrant against operations or conditions present of a type or at a location not investigated. Regardless of the findings stated in this report, Anacapa Geoservices is not responsible for consequences or conditions arising from facts that were not fully disclosed to Anacapa Geoservices during the assessment and were not otherwise reasonably discernable by Anacapa Geoservices.

An independent data research company provided the government agency database referenced in this report. Surrounding area properties were listed within specific approximate minimum search distances intended to meet the requirements of ASTM Practice E 1527-13. The information in the government

agency database was assumed to be correct and complete unless contradicted by Anacapa Geoservices' observations or other credible referenced sources reviewed during the assessment.

Reasonable efforts were made to identify evidence of aboveground and underground storage tanks and ancillary equipment on the Property during the assessment. "Reasonable efforts" were limited to observation of accessible areas, review of referenced public records and interviews. These methods may not identify subsurface equipment or evidence hidden from view by things such as, but not limited to, snow cover, paving, construction activities, stored materials and landscaping.

Any estimates of costs or quantities in this report are approximations based on findings that are limited by the scope of the assessment, schedule demands, cost constraints, accessibility limitations and other factors generally considered inherent in performing an ESA. Subsequent determinations of costs or quantities may vary from the estimates in this report.

Anacapa Geoservices is not a professional title insurance or land surveyor firm and makes no guarantee, explicit or implied, that any land title records acquired or reviewed, or any physical descriptions or depictions of the Property in this report, represent a comprehensive definition or precise delineation of Property ownership or boundaries.

This report is for the use and benefit of, and may be relied upon by Scannell Properties, D&D Engineering Inc. and its direct affiliates, as well as its lenders, assigns, designees, including the future lessee. In addition, this report or a reference to this report, may be included or quoted in any offering circular, registration statement, prospectus or sales brochure (in either electronic or hard copy format) in connection with a securitization or transaction involving such debt and/or debt or other securities.

Any third party agrees by accepting this report that any use or reliance on this report shall be limited by the exceptions and limitations in this report, and with the acknowledgment that actual site conditions may change with time, and that hidden conditions may exist at the Property that were not discovered within the authorized scope of the assessment.

Anacapa Geoservices makes no other representation to any third party except that it has used the degree of care and skill ordinarily exercised by environmental consultants in the preparation of the report and in the assembling of data and information related thereto. No other warranties are made to any third party, either express or implied. Unless otherwise agreed upon in writing by Anacapa Geoservices and a third party, Anacapa Geoservices liability to any third party authorized to use or rely on this report with respect to any acts or omissions shall be limited to a maximum of our project fee.

2.0 INTRODUCTION

This report documents the findings, opinions and conclusions of a Phase I Environmental Site Assessment (ESA) of the revised Chino Parcel Delivery Facility project. The Site consists of one discrete area bounded by Flight Avenue on the east and Merrill Avenue on the north and future Remington Avenue on the south near Chino Airport, Chino, California 91710.

2.1 Purpose

The purpose of this Phase I Environmental Site Assessment is to identify recognized environmental conditions in connection with the subject Property. The term 'recognized environmental conditions', as defined in ASTM Standard Practice E1527-13, means the presence or likely presence of any hazardous substances or petroleum products on a Property under conditions that indicate an existing release, past release or a material threat of a release of any hazardous substances or petroleum products into structures on the Property or into the ground, groundwater or surface water of the Property. The term includes hazardous substances or petroleum products even under conditions in compliance with environmental laws. The term is not intended to include *de minimis* conditions that generally do not present a material risk of harm to public health or the environment and that generally would not be the subject of an enforcement action if brought to the attention of appropriate governmental agencies. Conditions determined to be *de minimis* are not recognized environmental conditions. This assessment has been performed in a manner which complies with the requirements of the most recently revised version of ASTM Standard Practice E 1527-13.

2.2 Scope

This ESA was conducted in accordance with the ASTM Standard Practice E1527-13, consistent with a level of care and skill ordinarily practiced by the consulting profession currently providing similar services under similar circumstances. We also evaluated potential environmental conditions outside the scope of ASTM Practice E1527-13 in connection with the Property. Those items outside the scope of ASTM E1527-13 include, but are not limited to, asbestos, lead-containing paint, mold, drinking water quality, flood zone status, wetlands status, and radon gas.

3.0 SITE DESCRIPTION

3.1 Location and Legal Description

The Site consists of two parcels, located immediately south and west of the intersection of Flight Avenue and Merrill Avenue, Chino, California 91710. The San Bernardino County Assessors website and the Client provided maps describe the Site as the following APN's:

- #1054-391-02, and
- #1054-391-03

The site is bounded by Merrill Avenue (North) and Flight Avenue (East) and offsite lands (South and West). A Site Vicinity Map, the Assessor's Parcel Map, a recent aerial photograph, and Site Photographs are provided in Appendix A.

3.2 Site and Vicinity Characteristics

The Site consists of approximately 74.5 acres of land. Access to the Site is via Merrill Avenue and Flight Avenue. The area is dominated by Chino Airport and farming including dairies and row crops (currently sod farm). The proposed future use is as a distribution center for Chino Parcel Delivery. Currently the Site is used as a combination of vacant land and a dairy.

The vicinity consists of Chino Airport dominating the area with three runways and associated taxiways, numerous hangars and related support infrastructure. Farming and dairies dominate the area north of Merrill Avenue. A new industrial park is located east of the Site.

3.3 Site Improvements

PROPERTY IMPROVEMENTS	
Size of Property (approximate)	74.55 acres +/-
General Topography of Property	Flat with occasional mounds of dumped soil.
Adjoining and/or Access/Egress Roads	Merrill Avenue, Flight Avenue
Paved or Concrete Areas (including parking)	Generally unpaved except around dairy related structures
Unimproved Areas	Entire Site is moderately maintained for a dairy / farm area. Site is dominantly vacant land (lacking structures except in support of dairy operations)
Landscaped Areas	None - except around the dairy structures on Merrill Avenue
Surface Water	None – several areas are mapped as "wetlands"
Potable Water Source	City of Chino
Electrical Utility	Southern California Edison
Natural Gas Utility	The Gas Company (Sempra)
Current Occupancy Status	Vacant except for dairy workers
Unoccupied Buildings/Spaces/Structures	None
Number of Occupied Buildings	One (dairy) plus associated residence
Emergency Power	None evident

3.4 Environmental Liens

No environmental liens or similar concerns were noted in any of the provided documents.

3.5 Current Uses of Property

The Property consists of vacant land and an active dairy. (See Appendix A – Photographs 1-12). Current uses of the nearby properties were observed to be as follows:

North – Merrill Avenue and dairies north of Merrill Avenue.

South – Fallow lands south of Remington Avenue. Single family residences are south of Kimball Avenue. There are airport hangars north of Kimball Avenue and west of Flight Avenue, south of runway 26L.

East - Flight Avenue. A well-maintained little-used Light Industrial complex (Watson Industrial Park) is east of Flight Avenue.

West – An active sod farm is immediately west of the site and Chino Airport is west of the sod farm.

3.6 Site Plan

The future use Site Plan was provided from the client and is included in Appendix D. A recent aerial photograph is included in Appendix A.

4.0 SITE RECONNAISSANCE

Gregory Millikan, Anacapa senior geologist, conducted the site reconnaissance visit on 03 January, 2018. The site reconnaissance consisted of visual and/or physical observations of: the Property and improvements; adjoining sites as viewed from the Property; and the surrounding area based on visual observations made during the trip to and from the Property. Unimproved portions of the Property (if any) were observed along the perimeter and in a general grid pattern in safely accessible areas. Building exteriors (if any) were observed along the perimeter from the ground, unless described otherwise. Building interiors (if any) were observed, as they were made safely accessible, unless described otherwise. The following is a summary of visual and/or physical observations of the Property on the day of the site visit. Weather was high clouds. Photographs from the reconnaissance visit are included as Appendix A.

4.1 Interior and Exterior Observations

4.1.1 Interior Observations

There are no permanent structures at the Site other than the dairy structures. Access to the interior of the dairy residence was not availed to Anacapa.

4.1.2 Exterior Observations

The entire Site consists of open land currently being used as a dairy and fallow land. The Site is generally moderately to moderately well-maintained. Abundant debris is “staged” on the northeast corner of the site, near the intersection of Merrill Avenue and Flight Avenue. Minor amounts of windblown trash (paper cups, plastic, etc.) were also observed.

4.2 Hazardous Substances on Premises

ANACAPA observed storage of hazardous and non-hazardous substances on the Property. Fuels and other lubricants are supplied to the dairy operation from an above ground tank. Anacapa concludes this AGST contains or contained fuels (probably diesel) in support of the dairy operations. It was not discernable whether the AGST was in active use or contained any liquids.

4.3 Hazardous Substance Handling and Storage

ANACAPA observed no handling of hazardous and non-hazardous substances as there were no workers evident during the site reconnaissance. No hazardous or non-hazardous substances were observed to be improperly used, staged or disposed.

4.4 Storage Tanks

ANACAPA observed evidence of a fuel storage tank (aboveground) on the Property. There was no evidence of an underground storage tank (vents, dispensers, fueling islands, etc.). This AGST was observed along the west side of the dairy residence, along Merrill Avenue.

4.5 Polychlorinated Biphenyls (PCBs)

ANACAPA observed no evidence of the use, storage, or disposal of PCB-containing transformers, lifts, or other equipment on the properties.

4.6 Solid Waste Disposal

ANACAPA observed that there were no organized locations for disposal of solid waste. Note that normal dairy operations generate large amounts of manure.

4.7 Physical Setting Analysis

No evidence exists to suggest that any issues of environmental concern exist in the vicinity of the Site. ANACAPA observed no evidence of stained or odorous soil. The vicinity has numerous small areas plotted as wetlands

4.8 Other Conditions of Potential Concern

- ANACAPA observed no evidence of underground pipelines;
- ANACAPA observed neighboring power lines along Merrill Avenue that could be a potential cause of EMF concern. ANACAPA observed no substations or other cause of EMF concern;
- ANACAPA observed no evidence of sumps, waste pits, ponds, lagoons, or septic systems on the Property. Given the age of the dairy and historic site use, it is reasonable to assume that septic systems are present. We conclude that storm water exits the Site by percolation into the unpaved site.
- According to the State of California Radon database (California, 2002) Zip Code 91710 has a very low (0%) propensity for elevated concentrations of radon gas; and
- ANACAPA observed several presumed water supply wells, but these wells do not appear to be active. The wells are present along the east side of the Property. No oil or gas wells were observed on the Site. The nearest oil well (Lee Drilling Eureka-Reuben 1-29) was abandoned as a “Dry Hole” in 2004. This well is approximately 0.5 miles south of the Site.
- Vapor Intrusion does not appear to threaten the Site based on the review of the EDR data vapor intrusion methodology.

Therefore, as noted above, ANACAPA observed no other conditions of potential concern.

5.0 PUBLIC RECORDS REVIEW

5.1 Standard Environmental Records

The regulatory agency database report discussed in this section, provided by Environmental Data Resources of Southport, Connecticut, was reviewed for information regarding reported releases of hazardous substances and petroleum products on or near the Property. Anacapa also reviewed the "unmappable" (also referred to as "orphan") listings within the database report, cross-referencing available address information and facility names. Unmappable sites are listings that could not be plotted with confidence, but are potentially in the general area of the Property based on the partial street address, city, or zip code. Any unmappable site that was identified by Anacapa as a being within the approximate minimum search distance from the Property based on the site reconnaissance and/or cross-referencing to mapped listings, is included in the discussion within this section.

The following is a summary of the findings of the database review:

SUMMARY OF FEDERAL & STATE AGENCY DATABASE FINDINGS			
Regulatory Database	Approx. Minimum Search Distance	Property Listed?	# Sites Listed
FEDERAL			
National Priority List (NPL)	1 mile	No	0
CERCLIS list	½ mile	No	0
CERCLIS NFRAP	Property & Adjoining	No	0
RCRA CORRACTS	1 mile	No	0
RCRA non- CORRACTS TSD	½ mile	No	0
RCRA Generators	Property & Adjoining	No	0
ERNS list	Property	Yes	1
STATE			
NPL Equivalent	1 mile	No	0
CERCLIS Equivalent	½ mile	No	0
Landfill or Solid Waste Disposal sites	½ mile	No	0
Leaking Underground Storage Tanks (LUST)	½ mile	No	0
Registered Underground Storage Tanks (UST)	Property & Adjoining	No	0

5.1.1 Federal Agency Database Findings

The following listing(s) with a known or significant potential for release and impact on the Property was identified in the federal agency databases researched:

- The J&D Starr Dairy #1 is listed on the Federal ERNS database. No further action is warranted on this issue.

See Appendix B for details on the Federal database search.

5.1.2 State Agency Database Findings

The following listing(s) with a known or significant potential for release and impact on the Property was identified in the state agency databases researched:

- None. No further action is warranted on this issue.

See Appendix B for details on the State database search.

Based on distance, topography, assumed groundwater gradient, current regulatory status, and/or the absence of reported releases, none of the sites listed in the federal and state agency databases are considered to represent a likely past, present or material threat of release on the Property. Orphan sites were also reviewed and only those related to the above sites appear to threaten either soil or groundwater at the Site.

5.1.3 Local Environmental Records Sources

ANACAPA contacted the records sources for the City of Chino, the County of San Bernardino and the Regional Water Quality Control Board (RWQCB). No agencies indicated any environmental concerns.

6.0 HISTORICAL USE ANALYSIS

6.1 Past Uses

6.1.1 Aerial Photographs

ANACAPA reviewed available aerial photographs of the Property and surrounding areas provided by EDR. The aerial photograph review identified no past uses indicating recognized environmental conditions at the Site and in the surrounding area. Copies of the aerial photographs are included in Appendix C. The following are descriptions and interpretations from the aerial photograph review.

AERIAL PHOTOGRAPH SUMMARY		
Year	Scale	Comments
1938	1”=1,000’	Property: Farmland with orchards, fallow and row crops. Surrounding Area: Farmland with few farm houses. Sparse roads on Section lines.
1948	1”=1,000’	Property: Farmland with orchards, fallow and row crops. Surrounding Area: Farmland with few farm houses, increased trees along Merrill Ave., two runways at airport. Sparse roads on Section lines.
1953	1”=1,000’	Property: Farmland with fallow and row crops. Surrounding Area: Farmland with few farm houses, increased trees along Merrill Ave., two runways at airport. Sparse roads (few paved) on Section lines.
1966	1”=1,000’	Property: Farmland with row crops. Dairy operations. Surrounding Area: Farmland with few farm houses, increased trees along Merrill Ave., two runways at airport. Sparse roads (few paved) on Section lines. Dairy operations pervasive in area
1975	1”=1,000’	Property: Farmland with row crops. Dairy operations. Surrounding Area: Farmland with few farm houses, increased trees along Merrill Ave., two runways at airport. Sparse roads (few paved) on Section lines.
1985	1”=1,000’	Property: Farmland with row crops and dairy. Surrounding Area: Farmland with farm houses, two runways at airport. Roads (few paved) on Section lines. Dairy operations are pervasive throughout area.
1994	1”= 500’	Property: Farmland with row crops and dairy. Surrounding Area: Farmland with farm houses, two runways at airport. Roads (few paved) on Section lines. Dairy operations are pervasive throughout area.
2005	1”= 500’	Property: Farmland with row crops and dairy. Surrounding Area: Farmland with farm houses, two runways at airport. Roads (few paved) on Section lines. Dairy operations are pervasive throughout area. New runway (26L) at airport.

AERIAL PHOTOGRAPH SUMMARY		
Year	Scale	Comments
2010	1”= 500’	Property: Farmland with row crops and dairy. Surrounding Area: Farmland with farm houses, two runways at airport. Roads (few paved) on Section lines. Dairy operations are pervasive throughout area. Runway (26L) at airport.
2012	1”= 500’	Property: Farmland with row crops and dairy. Surrounding Area: Farmland with farm houses, two runways at airport. Roads (few paved) on Section lines. Dairy operations are pervasive throughout area. Runway (26L) at airport.
2016	1”= 500’	Property: Farmland with row crops and dairy. Surrounding Area: Farmland with farm houses, two runways at airport. Roads (few paved) on Section lines. Dairy operations are pervasive throughout area. Runway (26L) at airport. Watson Industrial Center east of Flight Avenue. Flood Control channel south of Grove Avenue.

The historical use of the Property does not represent a recognized environmental condition to the Site.

6.1.2 Fire Insurance Maps

Environmental Data Resources, Inc conducted a search for fire insurance maps for the Property and surrounding area (Appendix C). There was no coverage by Sanborn Fire Insurance maps.

6.1.3 Property Tax Files

Property tax files were not provided for our review. The San Bernardino County Tax Assessor maintains a website which was reviewed. No property tax information at the website mentioned any environmental concerns. Environmental Data Resources, Inc. conducted a search for property tax records for the Property (Appendix C). There was no coverage by the EDR records search other than the parcel maps.

6.1.4 Recorded Land Title Records

Land title records were not provided for our review. According to the EDR Lien Search (Appendix B), the owner of the Parcels is the “County of San Bernardino”. The database indicates the last ownership changes occurred in the late 1990’s.

6.1.5 Topographic Maps

Historic topographic maps (Appendix C) ranging from 1902 through 2012 were reviewed. One land use change was noted on the topographic maps between 1902 and 1949. The change in land use was designated as "Cal-Aero Flight Academy- Deactivated" on the 1949 map. This implies the airport was used during World War II for training pilots and support staff. Sparse housing was shown on the 1950-1967 maps at the area east of Grove Avenue and South of Merrill Avenue. Chino Airport was first named on the 1966 maps. Dairy operations were plotted on the 1981 maps at Parcel 1. No other significant change in site grades or land use was noted on any of the topographic maps.

6.1.6 Local Street Directories

Research regarding the availability of historical city directories was conducted by EDR. City Directories (Appendix C) were searched for the site area. There were multiple listings for the default site address (8315 Merrill Avenue). The listings indicate "Harm Wiersema" from 1980 to 1990. "Geoffrey Vandenheuvel" was identified in the 2008 listing. Presumably these are the tenants who operated the dairy. No listings indicated any environmental issues.

6.1.7 Historic Telephone Directories

Due to the known site use, historic telephone directories were not requested for this project.

6.1.8 Other Sources of Past Tenant / Occupant Information

ANACAPA interviewed the client, the access contacts and others. No responses indicated any environmental concerns other than those normally associated with farmland.

6.1.9 Building Department Records

No Building Department records were provided for our review. Environmental Data Resources, Inc. conducted a search for Building Permits for the Property and adjacent parcels (Appendix C). There were no permits pulled for the default site address.

6.1.10 Zoning/ Land Use Records

Zoning records were not provided for our review. According to the City of Chino, the Site is zoned "AD". This is the zoning for Airport Development.

6.1.11 Previous Reports

No previous reports (see Appendix D) were provided for our review, except the proposed site plan and the two previous Phase I ESAs prepared by Anacapa.

Reports are also submitted to the RWQCB Geotracker database. Englesma Dairy (8011 Kimball Avenue) was identified as a case for a leaking underground storage tank. The case was closed in 2005 and the case worker noted that residual concentrations of petroleum hydrocarbons remained in the subsurface soil, but at non-actionable concentrations. No other cases were identified in the vicinity. There is a case open on the west side of Chino Airport, however this suspected plume of volatile organic compounds is sufficiently removed from the current site and in the suspected downgradient direction, so as to represent no tangible threat.

6.2 Property Summary

The following table summarizes the findings of the research presented below pertaining to historical property and surrounding area uses.

HISTORICAL USE SUMMARY				
Period	Identified Historical Uses		Source(s)	Comments
	Property	Surrounding Area		
Pre 1913 to post 1938	Farmland – Mixed use	Farmland – mixed use (orchards, row crops, fallow	Aerial Photographs Topographic Maps Previous Reports	
Post 1938 – Post 2005	Farmland – Mixed use including dairy	Farmland – mixed use (orchards, row crops, fallow Airport	Aerial Photographs Topographic Maps Previous Reports	
Post 2005 - present	Farmland – Mixed use including dairy, row crops	Farmland – mixed use (orchards, row crops, fallow, dairy Airport	Aerial Photographs Topographic Maps Previous Reports	

7.0 ENVIRONMENTAL SAMPLING

7.1 Asbestos-Containing Material (ACM)

Based on the lack of fixed structures (other than the dairy houses), no ACM survey was conducted and ACM does not represent an environmental concern to the Site as the structures are slated for demolition.

7.2 Mold

Based on the lack of fixed structures (other than the dairy houses), no mold survey was conducted and mold does not represent an environmental concern to the Site as the structures are slated for demolition.

7.3 Lead-Containing Paint (LCP)

Based on the lack of fixed structures (other than the dairy houses), no LCP survey was conducted and LCP does not represent an environmental concern to the Site as the structures are slated for demolition.

7.4 Radon

ANACAPA review of published (State of California, 2002) radon data indicates that the Property is located in a generalized area of very low propensity (0% in zip code 91710) with regard to the potential for elevated levels of radon gas. No radon tests were conducted and radon is unlikely to represent an environmental concern to the Site and no additional investigations are recommended.

7.5 Lead in Drinking Water

ANACAPA confirmed with the City of Chino that the potable water to be provided to the Site meets or exceeds all drinking water standards. The website suggests that testing for lead in drinking water can be done if concerns exist for this analyte. Based on the fact that the water supplied to the Property will be from the municipality, lead in drinking water testing was not conducted during this ESA.

8.0 FINDINGS AND CONCLUSIONS

8.1 Findings

Anacapa Geoservices performed this Phase I Environmental Site Assessment in conformance with the scope and limitations of ASTM Standard Practice E 1527-13 and the requirements of our consulting agreement with CLIENT concerning the subject Property. Any exception to, or deletions from, this practice are described in the Executive Summary Section of this report.

The following recognized environmental condition was identified by ANACAPA:

- None;

The following non-ASTM environmental conditions were identified by ANACAPA:

- Stockpiled debris is evident and more will be discoverable during clearing and grubbing. Non-compliant material should be profiled and legally disposed.

ANACAPA identified no other recognized environmental conditions or other non-ASTM issues associated with the Site.

8.2 Conclusions and Recommendations

This assessment revealed no evidence of recognized environmental conditions in connection with the property. Based on information collected from the ESA, Anacapa Geoservices recommends the following:

- All construction-related chemicals (fuels, greases, oils, etc.) should be properly managed in accordance with applicable regulations, and
- Prior to demolition of the structures, an asbestos survey is required.

9.0 SIGNATURES OF ENVIRONMENTAL PROFESSIONALS

Anacapa Geoservices Inc. has performed a Phase I Environmental Site Assessment of the proposed Chino Parcel Delivery Facility located at 8315 and 8375 Merrill Avenue, Chino, California 91710. The scope of the Phase I ESA was consistent with ASTM Practice E 1527-13.

> I declare that, to the best of my professional knowledge and belief, I meet the definition of Environmental Professional as defined in § 312.10 of this part.
>
> ‘‘I have the specific qualifications based on education, training, and experience to assess a Property of the nature, history, and setting of the subject Property. I have developed and performed the all appropriate inquiries in conformance with the standards and practices set forth in 40 CFR Part 312.”

ANACAPA GEOSERVICES, INC.

Gregory R. Millikan, PG 4708, expires 31 August 2018
Principal Geologist

10.0 QUALIFICATIONS OF ENVIRONMENTAL PROFESSIONALS

The Project Manager has more than 44 years' experience in geology and environmental science. He has managed and worked on hundreds of environmentally impacted sites ranging from Superfund sites to vacant parcels of all sizes. He has worked on numerous sites in the immediate area of the Site. His certification as a Professional Geologist by the State of California is available online.

11.0 REFERENCES

Anacapa Geoservices Inc., 2016, Phase I Environmental Site Assessment, Chino Airport Project, (Approximately 156 Acres), Portions of APN #1026-081-12, #1054-391-02, #1054-391-03, #1054-401-01, #1054-401-02 & #1055-041-01, Chino, California 91710 dated April 29, 2016.

_____, 2017, Phase I Environmental Site Assessment, Chino Airport Project, (Approximately 136 Acres), Portions of APN #1026-081-12, #1054-391-02, #1054-391-03, #1054-401-01, #1054-401-02 & #1055-041-01, Chino, California 91710 dated February 02, 2017.

ASTM, 2013, "Standard Practice for Environmental Site Assessments: Phase I Environmental Site Assessment Process," ASTM Designation E 1527-13, Published November 01, 2013.

California Department of Health Services, 2002, The Radon Database for California, dated October 2002.

California Regional Water Quality Control Board, 2016, Geotracker Database, Englesma Dairy, Case Global ID #T0607126956, 8011 Kimball Avenue, Chino, CA 91710.

Environmental Data Resources Inc., 2018, The EDR Radius Map Report™, Scannell – Chino Parcel Delivery Facility, 8315 Merrill Avenue, Chino, CA 91710, Inquiry No. 5159014.2s, dated January 15, 2018.

_____, 2017a, The EDR Environmental Lien and AUL Search, DEA – Chino Airport, 8315 Merrill Avenue, Chino, CA 91710, Inquiry No. 4837165.5s, dated January 31, 2017.

_____, 2016a, The EDR Radius Map Report™ with Geocheck®, , DEA – Chino Airport, 8315 Merrill Avenue, Chino, CA 91710, Inquiry No. 4591662.2s, dated April 14, 2016.

_____, 2016b, The EDR Certified Sanborn® Map Report, DEA – Chino Airport, 8315 Merrill Avenue, Chino, CA 91710, Inquiry No. 4591662.3, dated April 14, 2016.

_____, 2016c, EDR Historical Topo Map Report, DEA – Chino Airport, 8315 Merrill Avenue, Chino, CA 91710, Inquiry No. 4591662.4, dated April 14, 2016.

_____, 2016d, The EDR - City Directory Abstract, DEA – Chino Airport, 8315 Merrill Avenue, Chino, CA 91710, Inquiry No. 4591662.5, dated April 14, 2016.

_____, 2016e, The EDR Property Tax Map Report, DEA – Chino Airport, 8315 Merrill Avenue, Chino, CA 91710, Inquiry No. 4591662.6, dated April 14, 2016.

_____, 2016f, EDR Building Permit Report, DEA – Chino Airport, 8315 Merrill Avenue, Chino, CA 91710, Inquiry No. 4591662.8, dated April 14, 2016.

_____, 2016g, The EDR Aerial Photo Decade Package, DEA – Chino Airport, 8315 Merrill Avenue, Chino, CA 91710, Inquiry No. 4591662.12, dated April 14, 2016.

_____, 2016h, The EDR Environmental Lien and AUL Search, DEA – Chino Airport, 8315 Merrill Avenue, Chino, CA 91710, Inquiry No. 4591662.7, dated April 22, 2016.

12.0 APPENDICES

Appendix A - Maps, Figures & Photographs
- Site Location Map
- Assessor's Parcel Maps
- Aerial Photograph, 2016
- Site Photographs

Appendix B - Regulatory Database Report
- Lien Search Report

Appendix C - Ownership / Historical Documentation
- Sanborn Map Report
- Historic Topographic Maps
- City Directories
- Property Tax Maps
- Building Permits
- Historic Aerial Photographs

Appendix D - Other Documentation
- Interview Documentation
- Proposed Site Plan
- Previous Reports / Client Supplied Information

APPENDIX A

Site Location Map
Assessor's Parcel Map
Aerial Photograph, 2016
Site Photographs

OVERVIEW MAP - 4837165.2S

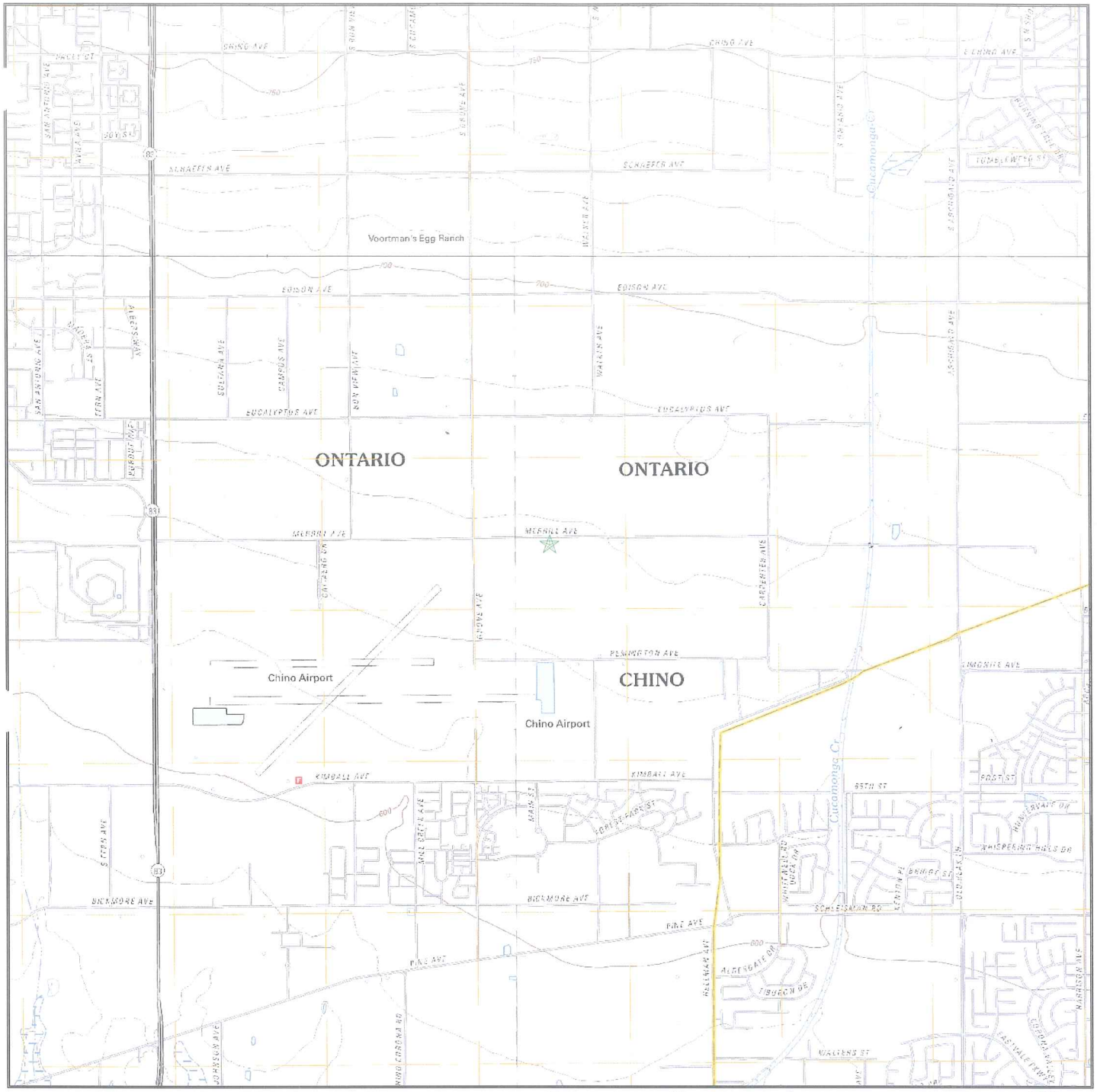

0 1/2 1 2 Miles

- Target Property
- Sites at elevations higher than or equal to the target property
- Sites at elevations lower than the target property
- Manufactured Gas Plants
- National Priority List Sites
- Dept. Defense Sites
- Indian Reservations BIA
- County Boundary
- Power transmission lines
- Pipelines
- 100-year flood zone
- 500-year flood zone
- National Wetland Inventory
- State Wetlands
- Areas of Concern

This report includes Interactive Map Layers to display and/or hide map information. The legend includes only those icons for the default map view.

SITE NAME: DEA - Chino Airport II ADDRESS: 8315 Merrill Avenue Chino CA 91710 LAT/LONG: 33.982822 / 117.622493	CLIENT: Anacapa Geoservices CONTACT: Gregory Millikan INQUIRY #: 4837165.2s DATE: January 25, 2017 7:55 pm

Copyright © 2017 EDR, Inc. © 2015 TomTom Rel. 2015.

THIS MAP IS FOR THE PURPOSE OF AD VALOREM TAXATION ONLY.

Ptn. Rancho Santa Ana Del Chino, M.B. 6/15

Chino Outside
Tax Rate Area
1164

1054 - 39

1" = 200'

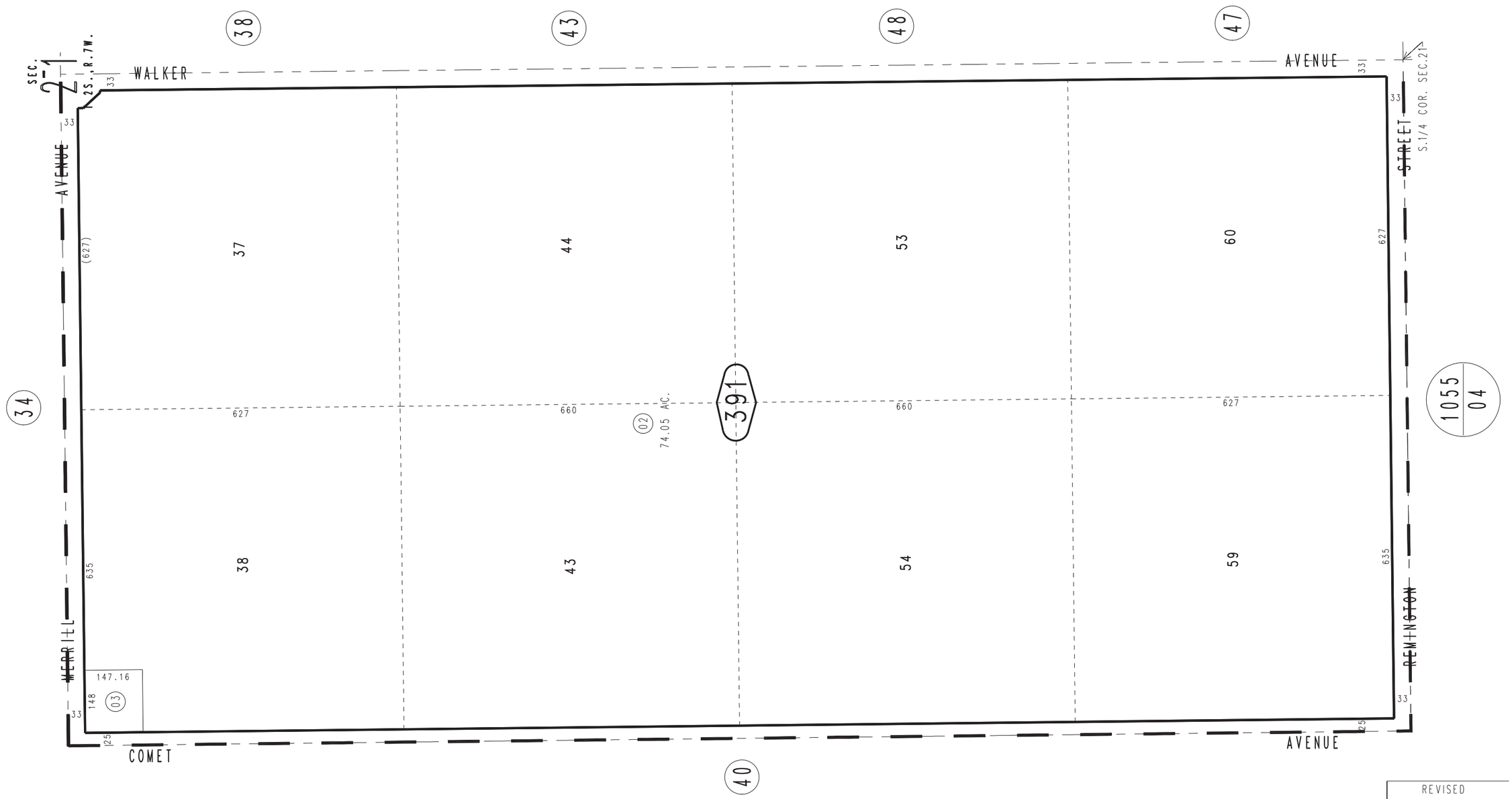

REVISED
07/30/15 GW

October 2004

Ptn. S.W.1/4, Sec.21
T.2S.,R.7W.

Assessor's Map
Book 1054 Page 39
San Bernardino County



Photograph No. 1: Signage at Dairy on Merrill Avenue – view ESE

Photograph No. 2: Dairy building on left from NW corner of site – view South

Photograph No. 3: Cattle corrals near milking area from just south of Merrill Avenue – View SE

Photograph No. 4: Residence associated with dairy, just east of dairy milking buildings - view SSE

Photograph No. 5: NW corner of vacant lot, east of residence, - view South

Photograph No. 6: Vacant lot that is east of residence with new buildings east of Flight Avenue in background – view ESE

Photograph No. 7: Signage at SE corner of Merrill Avenue and Flight Avenue - view NE

Photograph No. 8: Water well near intersection of Merrill Avenue and Flight Avenue (appears abandoned) – view WNW

Photograph No. 9: Suspect water well south of Merrill Avenue, west of Flight Avenue – view West

Photograph No. 10: New concrete tilt-up buildings east of Flight Avenue – view SE

Photograph No. 11: Water piping in SE corner of Site at Remington – looking up Flight Avenue – view North

Photograph No. 12: SE corner of Site at Remington – looking along south fence line – view West

APPENDIX B

Regulatory Database Report
Lien and AUL Search

DEA – Chino Airport II
8315 Merrill Avenue
Chino, CA 91710

Inquiry Number: 4837165.5S
January 31, 2017

EDR Environmental Lien and AUL Search

6 Armstrong Road, 4th floor
Shelton, CT 06484
Toll Free: 800.352.0050
www.edrnet.com

EDR Environmental Lien and AUL Search

The EDR Environmental LienSearch Report provides results from a search of available current land title records for environmental cleanup liens and other activity and use limitations, such as engineering controls and institutional controls.

A network of professional, trained researchers, following established procedures, uses client supplied address information to:

- search for parcel information and/or legal description;
- search for ownership information;
- research official land title documents recorded at jurisdictional agencies such as recorders' offices, registries of deeds, county clerks' offices, etc.;
- access a copy of the deed;
- search for environmental encumbering instrument(s) associated with the deed;
- provide a copy of any environmental encumbrance(s) based upon a review of key words in the instrument(s) (title, parties involved, and description); and
- provide a copy of the deed or cite documents reviewed.

Thank you for your business.
Please contact EDR at 1-800-352-0050
with any questions or comments.

Disclaimer - Copyright and Trademark Notice

This report was prepared for the use of Environmental Data Resources, Inc., and Discovery Research Solutions, LLC exclusively. This report is neither a guarantee of title, a commitment to insure, or a policy of title insurance. **NO WARRANTY, EXPRESSED OR IMPLIED, IS MADE WHATSOEVER IN CONNECTION WTH THIS REPORT**. Environmental Data Resources, Inc. (EDR) and Discovery Research Solutions, LLC exclusively specifically disclaim the making of any such warranties, including without limitation, merchantability or fitness for a particular use or purpose. The information contained in this report is retrieved as it is recorded from the various agencies that make it available. The total liability is limited to the fee paid for this report.

Copyright 2016 by Environmental Data Resources, Inc. All rights reserved. Reproduction in any media or format, in whole or in part, of any report or map of Environmental Data Resources, Inc., or its affiliates, is prohibited without prior written permission.

EDR and its logos are trademarks of Environmental Data Resources, Inc. or its affiliates. All other trademarks used herein are the property of their respective owners.

EDR Environmental Lien and AUL Search

TARGET PROPERTY INFORMATION

ADDRESS

DEA – CHINO AIRPORT II
8315 MERRILL AVENUE
CHINO, CA 91710

RESEARCH SOURCE

Source 1: Recorder
San Bernardino County, California

Source 2: Assessor
San Bernardino County, California

PROPERTY INFORMATION

Deed 1:

According to the San Bernardino County Assessor, the current owner of the subject property is the County of San Bernardino. Records were searched at the San Bernardino County Recorder's Office back to 1980. No conveyance was found of record for the subject property. Based on our research, it appears that the County of San Bernardino acquired title to the property prior to 1980.

Legal Description: All that certain piece or parcel of land being Lots 33, 34, 47, 48, 49, 50, 63 and 64, all in Section 20, Township 2 South, Range 7 West, according to the Map of subdivision of Rancho Santa Ana Del Chino, as per map recorded in Book 6, Page 15 of Maps, situate and lying in the County of San Bernardino, State of California.

Legal Current Owner: County of San Bernardino

Property Identifiers: 1026-081-12-0000

Deed 2:

Type of Deed: Grant Deed

Title is vested in: County of San Bernardino, a body corporate and politic

Title received from: Henry W. Eilers and E. Myrle Eilers, husband and wife

Deed Dated: 12/16/1983

Deed Recorded: 12/22/1983

Instrument: 83-301378

Legal Description: All that certain piece or parcel of land being portions of Lots 39, 40, 41, 42 and 56 in Section 21, Township 2 South, Range 7 West, San Bernardino Base and Meridian, according to Map of a Subdivision of Part of Rancho Santa Ana del Chino, as per plat recorded in Book 6 of Maps, Page 15, situate and lying in the County of San Bernardino, State of California.

Legal Current Owner: County of San Bernardino, a body corporate and politic

Property Identifiers: 1054-401-01-0000

Deed 3:

Type of Deed: Grant Deed

Title is vested in: County of San Bernardino, a body corporate and politic

Title received from: Henry W. Eilers and E. Myrle Eilers, husband and wife

Deed Dated: 12/16/1983

Deed Recorded: 12/22/1983

Instrument: 83-301378

Legal Description: All that certain piece or parcel of land being portions of Lots 55, 57 and 58 in Section 21, Township 2 South, Range 7 West, San Bernardino Base and Meridian, according to Map of a Subdivision of Part of Rancho Santa Ana del Chino, as per plat recorded in Book 6 of Maps, Page 15, situate and lying in the County of San Bernardino, State of California.

Legal Current Owner: County of San Bernardino, a body corporate and politic

Property Identifiers: 1054-401-02-0000

Deed 4:

Type of Deed: Grant Deed

Title is vested in: County of San Bernardino, a body corporate and politic

Title received from: Henry W. Eilers and E. Myrle Eilers, husband and wife

Deed Dated: 12/16/1983

Deed Recorded: 12/22/1983

Instrument: 83-301378

Legal Description: All that certain piece or parcel of land being portions of Lots 5, 6, 11, 12, 21, 22, 27 and 28 in Section 28, Township 2 South, Range 7 West, San Bernardino Base and Meridian, according to Map of a Subdivision of Part of Rancho Santa Ana del Chino, as per plat recorded in Book 6 of Maps, Page 15, situate and lying in the County of San Bernardino, State of California.

Legal Current Owner: County of San Bernardino, a body corporate and politic

Property Identifiers: 1055-041-01-0000

EDR Environmental Lien and AUL Search

ENVIRONMENTAL LIEN

Environmental Lien: Found ☐ Not Found ☒

If found:

1st Party:

2nd Party:

Dated:

Recorded:

Book:

Page:

Docket:

Volume:

Instrument:

Comments:

Miscellaneous:

OTHER ACTIVITY AND USE LIMITATIONS (AULs)

Other AUL's: Found ☐ Not Found ☒

If found:

1st Party:

2nd Party:

Dated:

Recorded:

Book:

Page:

Docket:

Volume:

Instrument:

Comments:

Miscellaneous:

DEED EXHIBIT

RECORDED AT THE REQUEST OF
FIRST AMERICAN TITLE INSURANCE CO.
Order No. 792319-MC
Escrow No. 8364-J
Loan No.

WHEN RECORDED MAIL TO:

County of San Bernardino
Real Property Division
825 E. Third Street
San Bernardino, CA 92415

MAIL TAX STATEMENTS TO

792319 MDC

83-301378

RECORDED IN OFFICIAL RECORDS
DEC 22 1983 AT 8 A.M.
SAN BERNARDINO COUNTY, CALIF.

83-301378

NO FEE
D

SPACE ABOVE THIS LINE FOR RECORDER'S USE

MAIL TAX STATEMENTS TO:

SAME AS ABOVE.

DOCUMENTARY TRANSFER TAX $ NONE
..... Computed on the consideration or value of property conveyed; OR
..... Computed on the consideration or value less liens or encumbrances remaining at time of sale.

FIRST AMERICAN TITLE INSURANCE COMPANY
Signature of Declarant or Agent determining tax – Firm Name

By Jean Hallowell Escrow Officer

UNINCORPORATED
Parcel Nos. 1054-401-01-02
1055-041-01
1055-011-01-02

GRANT DEED

FOR A VALUABLE CONSIDERATION, receipt of which is hereby acknowledged,

HENRY W. EILERS and E. MYRLE EILERS,
husband and wife

hereby GRANT(S) to

COUNTY OF SAN BERNARDINO,
a body corporate and politic

the real property in the City of
County of San Bernardino, State of California, described as

PARCEL "A"

Lots 39, 40, 41, 42, 55, 56, 57 and 58 in Section 21, Township 2 South, Range 7 West, SAN BERNARDINO BASE AND MERIDIAN, according to Map of a Subdivision of Part of Rancho Santa Ana del Chino, in the County of San Bernardino, State of California, as per plat recorded in Book 6 of Maps, page 15, records of said County.

EXCEPTING THEREFROM that portion conveyed to the Southern California Gas Company, a corporation, recorded June 15, 1950 in Book 2591, page 167, Official Records. Also excepting therefrom that portion conveyed to the County of San Bernardino, a body corporate and politic recorded November 5, 1981, Instrument No. 81-244569, Official Records.

PARCEL "B"

Lots 5, 6, 7, 8, 9, 10, 11, 12, 21, 22, 23, 24, 25, 26, 27, and 28 in Section 28, Township 2 South, Range 7 West, SAN BERNARDINO BASE AND MERIDIAN, according to Map of a Subdivision of Part of Rancho Santa Ana del Chino, in the County of San Bernardino, State of California, as per plat recorded in Book 6 of Maps, page 15, records of said County.

SUBJECT TO: All restrictions, reservations, rights and rights of way of record.

Dated December 16, 1983

Henry W. Eilers
HENRY W. EILERS

E. Myrle Eilers
E. MYRLE EILERS

STATE OF CALIFORNIA
COUNTY OF LOS ANGELES } ss.

On December 16, 1983,
before me, the undersigned, a Notary Public in and for said State, personally appeared HENRY W. EILERS and E. MYRLE EILERS

personally known to me (or proved to me on the basis of satisfactory evidence) to be the person(s) whose name(s) is/are subscribed to the within instrument and acknowledged to me that he/she/they executed the same.

WITNESS my hand and official seal.

Signature Casey Jo Bates

CASEY JO BATES
Notary Public - California
PRINCIPAL OFFICE IN
LOS ANGELES COUNTY
My Commission Expires December 5, 1986

(This area for official notarial seal)

1002 (6/82)

MAIL TAX STATEMENTS AS DIRECTED ABOVE

This is to certify that the interest in real property conveyed by this instrument to the County of San Bernardino, State of California, a body corporate and politic, is hereby accepted by the undersigned agent on behalf of the Board of Supervisors adopted on March 27, 1978 and the grantee consents to recordation thereof by its duly authorized officer.

Dated _____

By _____

83-301378

Scannell - Chino Parcel Delivery Facility
8315 Merrill Avenue
Chino, CA 91710

Inquiry Number: 5159014.2s
January 16, 2018

The EDR Radius Map™ Report

6 Armstrong Road, 4th floor
Shelton, CT 06484
Toll Free: 800.352.0050
www.edrnet.com

TABLE OF CONTENTS

SECTION	PAGE
Executive Summary	ES1
Overview Map	2
Detail Map	3
Map Findings Summary	4
Map Findings	8
Orphan Summary	42
Government Records Searched/Data Currency Tracking	GR-1

GEOCHECK ADDENDUM

GeoCheck - Not Requested

Thank you for your business.
Please contact EDR at 1-800-352-0050
with any questions or comments.

Disclaimer - Copyright and Trademark Notice

This Report contains certain information obtained from a variety of public and other sources reasonably available to Environmental Data Resources, Inc. It cannot be concluded from this Report that coverage information for the target and surrounding properties does not exist from other sources. **NO WARRANTY EXPRESSED OR IMPLIED, IS MADE WHATSOEVER IN CONNECTION WITH THIS REPORT. ENVIRONMENTAL DATA RESOURCES, INC. SPECIFICALLY DISCLAIMS THE MAKING OF ANY SUCH WARRANTIES, INCLUDING WITHOUT LIMITATION, MERCHANTABILITY OR FITNESS FOR A PARTICULAR USE OR PURPOSE. ALL RISK IS ASSUMED BY THE USER. IN NO EVENT SHALL ENVIRONMENTAL DATA RESOURCES, INC. BE LIABLE TO ANYONE, WHETHER ARISING OUT OF ERRORS OR OMISSIONS, NEGLIGENCE, ACCIDENT OR ANY OTHER CAUSE, FOR ANY LOSS OF DAMAGE, INCLUDING, WITHOUT LIMITATION, SPECIAL, INCIDENTAL, CONSEQUENTIAL, OR EXEMPLARY DAMAGES. ANY LIABILITY ON THE PART OF ENVIRONMENTAL DATA RESOURCES, INC. IS STRICTLY LIMITED TO A REFUND OF THE AMOUNT PAID FOR THIS REPORT.** Purchaser accepts this Report "AS IS". Any analyses, estimates, ratings, environmental risk levels or risk codes provided in this Report are provided for illustrative purposes only, and are not intended to provide, nor should they be interpreted as providing any facts regarding, or prediction or forecast of, any environmental risk for any property. Only a Phase I Environmental Site Assessment performed by an environmental professional can provide information regarding the environmental risk for any property. Additionally, the information provided in this Report is not to be construed as legal advice.

Copyright 2018 by Environmental Data Resources, Inc. All rights reserved. Reproduction in any media or format, in whole or in part, of any report or map of Environmental Data Resources, Inc., or its affiliates, is prohibited without prior written permission.

EDR and its logos (including Sanborn and Sanborn Map) are trademarks of Environmental Data Resources, Inc. or its affiliates. All other trademarks used herein are the property of their respective owners.

EXECUTIVE SUMMARY

A search of available environmental records was conducted by Environmental Data Resources, Inc (EDR). The report was designed to assist parties seeking to meet the search requirements of EPA's Standards and Practices for All Appropriate Inquiries (40 CFR Part 312), the ASTM Standard Practice for Environmental Site Assessments (E 1527-13), the ASTM Standard Practice for Environmental Site Assessments for Forestland or Rural Property (E 2247-16), the ASTM Standard Practice for Limited Environmental Due Diligence: Transaction Screen Process (E 1528-14) or custom requirements developed for the evaluation of environmental risk associated with a parcel of real estate.

TARGET PROPERTY INFORMATION

ADDRESS

8315 MERRILL AVENUE
CHINO, CA 91710

COORDINATES

Latitude (North):	33.9795640 - 33˚ 58' 46.43''
Longitude (West):	117.6214140 - 117˚ 37' 17.09''
Universal Tranverse Mercator:	Zone 11
UTM X (Meters):	442598.3
UTM Y (Meters):	3759869.8
Elevation:	649 ft. above sea level

USGS TOPOGRAPHIC MAP ASSOCIATED WITH TARGET PROPERTY

Target Property Map:	5640930 CORONA NORTH, CA
Version Date:	2012
Southwest Map:	5640938 PRADO DAM, CA
Version Date:	2012

AERIAL PHOTOGRAPHY IN THIS REPORT

Portions of Photo from:	20140603
Source:	USDA

MAPPED SITES SUMMARY

Target Property Address:
8315 MERRILL AVENUE
CHINO, CA 91710

Click on Map ID to see full detail.

MAP ID	SITE NAME	ADDRESS	DATABASE ACRONYMS	RELATIVE ELEVATION	DIST (ft. & mi.) DIRECTION
A1	CHARLES VAN DER KOOI	8315 MERRILL	FINDS		TP
A2	CHARLES VAN DERKOOI	8315 MERRILL AVE	EMI, San Bern. Co. Permit, WDS		TP
A3	J & D STAR DAIRY 1	8315 MERRILL AVENUE	ENF		TP
A4	J & D STAR DAIRY #1	8315 MERRILL AVE	FINDS		TP
B5	VAN VLIET DAIRY	8571 MERRILL	HIST UST, ENF, San Bern. Co. Permit	Higher	725, 0.137, NE
B6	JACK D STIEFEL DAIRY	8571 MERRILL AVE	HIST UST	Higher	725, 0.137, NE
B7	JACK & MACK STIEFEL	8571 MERRILL AVE	SWEEPS UST, CA FID UST	Higher	725, 0.137, NE
8	NYENHUIS DAIRY	8711 REMINGTON AVE	EMI, ENF, San Bern. Co. Permit, WDS	Lower	863, 0.163, SE
9	HERITAGE DAIRY #2	8649 MERRILL AVE	San Bern. Co. Permit	Higher	1151, 0.218, NE
10	DURRINGTON DAIRY	8107 KIMBALL AVE	ENVIROSTOR, LUST, SCH, HIST UST	Lower	2932, 0.555, SSW
11	ENGLESMA DAIRY	8011 KIMBALL AVE.	ENVIROSTOR, SLIC, HIST UST, San Bern. Co. Permit	Lower	4164, 0.789, SSW
12	CAL-AERO AIRPORT		ENVIROSTOR	Lower	4509, 0.854, WSW
13	CAL-AERO FIELD / ACA		ENVIROSTOR	Lower	4813, 0.912, West

EXECUTIVE SUMMARY

TARGET PROPERTY SEARCH RESULTS

The target property was identified in the following records. For more information on this property see page 8 of the attached EDR Radius Map report:

Site	Database(s)	EPA ID
CHARLES VAN DER KOOI 8315 MERRILL CHINO, CA 91710	FINDS Registry ID:: 110064908337	N/A
CHARLES VAN DERKOOI 8315 MERRILL AVE CHINO, CA 91710	EMI Facility Id: 155418 Facility Id: 148675 San Bern. Co. Permit Facility Status: INACTIVE Facility Id: FA0000481 WDS Facility Status: A Facility Id: 8 365839001	N/A
J & D STAR DAIRY 1 8315 MERRILL AVENUE CHINO, CA 91710	ENF Status: Historical Status: Active Facility Id: 229761	N/A
J & D STAR DAIRY #1 8315 MERRILL AVE CHINO, CA 91710	FINDS Registry ID:: 110054216255	N/A

DATABASES WITH NO MAPPED SITES

No mapped sites were found in EDR's search of available ("reasonably ascertainable ") government records either on the target property or within the search radius around the target property for the following databases:

STANDARD ENVIRONMENTAL RECORDS

Federal NPL site list

NPL..... National Priority List
Proposed NPL..... Proposed National Priority List Sites
NPL LIENS..... Federal Superfund Liens

EXECUTIVE SUMMARY

Federal Delisted NPL site list

Delisted NPL ---------- National Priority List Deletions

Federal CERCLIS list

FEDERAL FACILITY ---------- Federal Facility Site Information listing
SEMS ---------- Superfund Enterprise Management System

Federal CERCLIS NFRAP site list

SEMS-ARCHIVE ---------- Superfund Enterprise Management System Archive

Federal RCRA CORRACTS facilities list

CORRACTS ---------- Corrective Action Report

Federal RCRA non-CORRACTS TSD facilities list

RCRA-TSDF ---------- RCRA - Treatment, Storage and Disposal

Federal RCRA generators list

RCRA-LQG ---------- RCRA - Large Quantity Generators
RCRA-SQG ---------- RCRA - Small Quantity Generators
RCRA-CESQG ---------- RCRA - Conditionally Exempt Small Quantity Generator

Federal institutional controls / engineering controls registries

LUCIS ---------- Land Use Control Information System
US ENG CONTROLS ---------- Engineering Controls Sites List
US INST CONTROL ---------- Sites with Institutional Controls

Federal ERNS list

ERNS ---------- Emergency Response Notification System

State- and tribal - equivalent NPL

RESPONSE ---------- State Response Sites

State and tribal landfill and/or solid waste disposal site lists

SWF/LF ---------- Solid Waste Information System

State and tribal leaking storage tank lists

LUST ---------- Geotracker's Leaking Underground Fuel Tank Report
INDIAN LUST ---------- Leaking Underground Storage Tanks on Indian Land
SLIC ---------- Statewide SLIC Cases

State and tribal registered storage tank lists

FEMA UST ---------- Underground Storage Tank Listing

EXECUTIVE SUMMARY

UST ..... Active UST Facilities
AST ..... Aboveground Petroleum Storage Tank Facilities
INDIAN UST ..... Underground Storage Tanks on Indian Land

State and tribal voluntary cleanup sites

VCP ..... Voluntary Cleanup Program Properties
INDIAN VCP ..... Voluntary Cleanup Priority Listing

State and tribal Brownfields sites

BROWNFIELDS ..... Considered Brownfieds Sites Listing

ADDITIONAL ENVIRONMENTAL RECORDS

Local Brownfield lists

US BROWNFIELDS ..... A Listing of Brownfields Sites

Local Lists of Landfill / Solid Waste Disposal Sites

WMUDS/SWAT ..... Waste Management Unit Database
SWRCY ..... Recycler Database
HAULERS ..... Registered Waste Tire Haulers Listing
INDIAN ODI ..... Report on the Status of Open Dumps on Indian Lands
ODI ..... Open Dump Inventory
DEBRIS REGION 9 ..... Torres Martinez Reservation Illegal Dump Site Locations
IHS OPEN DUMPS ..... Open Dumps on Indian Land

Local Lists of Hazardous waste / Contaminated Sites

US HIST CDL ..... Delisted National Clandestine Laboratory Register
HIST Cal-Sites ..... Historical Calsites Database
SCH ..... School Property Evaluation Program
CDL ..... Clandestine Drug Labs
Toxic Pits ..... Toxic Pits Cleanup Act Sites
US CDL ..... National Clandestine Laboratory Register

Local Land Records

LIENS ..... Environmental Liens Listing
LIENS 2 ..... CERCLA Lien Information
DEED ..... Deed Restriction Listing

Records of Emergency Release Reports

HMIRS ..... Hazardous Materials Information Reporting System
CHMIRS ..... California Hazardous Material Incident Report System
LDS ..... Land Disposal Sites Listing
MCS ..... Military Cleanup Sites Listing
SPILLS 90 ..... SPILLS 90 data from FirstSearch

Other Ascertainable Records

RCRA NonGen / NLR ..... RCRA - Non Generators / No Longer Regulated

EXECUTIVE SUMMARY

FUDS	Formerly Used Defense Sites
DOD	Department of Defense Sites
SCRD DRYCLEANERS	State Coalition for Remediation of Drycleaners Listing
US FIN ASSUR	Financial Assurance Information
EPA WATCH LIST	EPA WATCH LIST
2020 COR ACTION	2020 Corrective Action Program List
TSCA	Toxic Substances Control Act
TRIS	Toxic Chemical Release Inventory System
SSTS	Section 7 Tracking Systems
ROD	Records Of Decision
RMP	Risk Management Plans
RAATS	RCRA Administrative Action Tracking System
PRP	Potentially Responsible Parties
PADS	PCB Activity Database System
ICIS	Integrated Compliance Information System
FTTS	FIFRA/ TSCA Tracking System - FIFRA (Federal Insecticide, Fungicide, & Rodenticide Act)/TSCA (Toxic Substances Control Act)
MLTS	Material Licensing Tracking System
COAL ASH DOE	Steam-Electric Plant Operation Data
COAL ASH EPA	Coal Combustion Residues Surface Impoundments List
PCB TRANSFORMER	PCB Transformer Registration Database
RADINFO	Radiation Information Database
HIST FTTS	FIFRA/TSCA Tracking System Administrative Case Listing
DOT OPS	Incident and Accident Data
CONSENT	Superfund (CERCLA) Consent Decrees
INDIAN RESERV	Indian Reservations
FUSRAP	Formerly Utilized Sites Remedial Action Program
UMTRA	Uranium Mill Tailings Sites
LEAD SMELTERS	Lead Smelter Sites
US AIRS	Aerometric Information Retrieval System Facility Subsystem
US MINES	Mines Master Index File
ABANDONED MINES	Abandoned Mines
UXO	Unexploded Ordnance Sites
DOCKET HWC	Hazardous Waste Compliance Docket Listing
ECHO	Enforcement & Compliance History Information
FUELS PROGRAM	EPA Fuels Program Registered Listing
CA BOND EXP. PLAN	Bond Expenditure Plan
Cortese	"Cortese" Hazardous Waste & Substances Sites List
CUPA Listings	CUPA Resources List
DRYCLEANERS	Cleaner Facilities
Financial Assurance	Financial Assurance Information Listing
HAZNET	Facility and Manifest Data
ICE	ICE
HIST CORTESE	Hazardous Waste & Substance Site List
HWP	EnviroStor Permitted Facilities Listing
HWT	Registered Hazardous Waste Transporter Database
MINES	Mines Site Location Listing
MWMP	Medical Waste Management Program Listing
NPDES	NPDES Permits Listing
PEST LIC	Pesticide Regulation Licenses Listing
PROC	Certified Processors Database
Notify 65	Proposition 65 Records
UIC	UIC Listing
WASTEWATER PITS	Oil Wastewater Pits Listing
WIP	Well Investigation Program Case List

EXECUTIVE SUMMARY

EDR HIGH RISK HISTORICAL RECORDS

EDR Exclusive Records

EDR MGP ..... EDR Proprietary Manufactured Gas Plants
EDR Hist Auto ..... EDR Exclusive Historical Auto Stations
EDR Hist Cleaner ..... EDR Exclusive Historical Cleaners

EDR RECOVERED GOVERNMENT ARCHIVES

Exclusive Recovered Govt. Archives

RGA LF ..... Recovered Government Archive Solid Waste Facilities List
RGA LUST ..... Recovered Government Archive Leaking Underground Storage Tank

SURROUNDING SITES: SEARCH RESULTS

Surrounding sites were identified in the following databases.

Elevations have been determined from the USGS Digital Elevation Model and should be evaluated on a relative (not an absolute) basis. Relative elevation information between sites of close proximity should be field verified. Sites with an elevation equal to or higher than the target property have been differentiated below from sites with an elevation lower than the target property.
Page numbers and map identification numbers refer to the EDR Radius Map report where detailed data on individual sites can be reviewed.

Sites listed in ***bold italics*** are in multiple databases.

Unmappable (orphan) sites are not considered in the foregoing analysis.

STANDARD ENVIRONMENTAL RECORDS

State- and tribal - equivalent CERCLIS

ENVIROSTOR: The Department of Toxic Substances Control's (DTSC's) Site Mitigation and Brownfields Reuse Program's (SMBRP's) EnviroStor database identifes sites that have known contamination or sites for which there may be reasons to investigate further. The database includes the following site types: Federal Superfund sites (National Priorities List (NPL)); State Response, including Military Facilities and State Superfund; Voluntary Cleanup; and School sites. EnviroStor provides similar information to the information that was available in CalSites, and provides additional site information, including, but not limited to, identification of formerly-contaminated properties that have been released for reuse, properties where environmental deed restrictions have been recorded to prevent inappropriate land uses, and risk characterization information that is used to assess potential impacts to public health and the environment at contaminated sites.

A review of the ENVIROSTOR list, as provided by EDR, and dated 10/30/2017 has revealed that there are 4 ENVIROSTOR sites within approximately 1 mile of the target property.

Lower Elevation	Address	Direction / Distance	Map ID	Page
DURRINGTON DAIRY Facility Id: 36020002	***8107 KIMBALL AVE***	***SSW 1/2 - 1 (0.555 mi.)***	***10***	***32***

Status: No Further Action				
ENGLESMA DAIRY Facility Id: 36020003 Status: Refer: 1248 Local Agency	***8011 KIMBALL AVE.***	***SSW 1/2 - 1 (0.789 mi.)***	***11***	***37***
CAL-AERO AIRPORT Facility Id: 80000207 Status: Inactive - Needs Evaluation		WSW 1/2 - 1 (0.854 mi.)	12	39
CAL-AERO FIELD / ACA Facility Id: 80000986 Status: Inactive - Needs Evaluation		W 1/2 - 1 (0.912 mi.)	13	40

ADDITIONAL ENVIRONMENTAL RECORDS

Local Lists of Registered Storage Tanks

SWEEPS UST: Statewide Environmental Evaluation and Planning System. This underground storage tank listing was updated and maintained by a company contacted by the SWRCB in the early 1990's. The listing is no longer updated or maintained. The local agency is the contact for more information on a site on the SWEEPS list.

A review of the SWEEPS UST list, as provided by EDR, and dated 06/01/1994 has revealed that there is 1 SWEEPS UST site within approximately 0.25 miles of the target property.

Equal/Higher Elevation	Address	Direction / Distance	Map ID	Page
JACK & MACK STIEFEL Status: A Tank Status: A Comp Number: 42511	***8571 MERRILL AVE***	***NE 1/8 - 1/4 (0.137 mi.)***	***B7***	***19***

HIST UST: Historical UST Registered Database.

A review of the HIST UST list, as provided by EDR, and dated 10/15/1990 has revealed that there are 2 HIST UST sites within approximately 0.25 miles of the target property.

Equal/Higher Elevation	Address	Direction / Distance	Map ID	Page
VAN VLIET DAIRY Facility Id: 00000042511	***8571 MERRILL***	***NE 1/8 - 1/4 (0.137 mi.)***	***B5***	***16***
JACK D STIEFEL DAIRY Facility Id: 00000065653	8571 MERRILL AVE	NE 1/8 - 1/4 (0.137 mi.)	B6	18

CA FID UST: The Facility Inventory Database contains active and inactive underground storage tank locations. The source is the State Water Resource Control Board.

A review of the CA FID UST list, as provided by EDR, and dated 10/31/1994 has revealed that there is 1 CA FID UST site within approximately 0.25 miles of the target property.

EXECUTIVE SUMMARY

Equal/Higher Elevation	Address	Direction / Distance	Map ID	Page
JACK & MACK STIEFEL Facility Id: 36008987 Status: A	***8571 MERRILL AVE***	***NE 1/8 - 1/4 (0.137 mi.)***	***B7***	***19***

Other Ascertainable Records

San Bern. Co. Permit: San Bernardino County Fire Department Hazardous Materials Division.

A review of the San Bern. Co. Permit list, as provided by EDR, and dated 08/31/2017 has revealed that there are 3 San Bern. Co. Permit sites within approximately 0.25 miles of the target property.

Equal/Higher Elevation	Address	Direction / Distance	Map ID	Page
VAN VLIET DAIRY Facility Status: INACTIVE Facility Id: FA0000498	***8571 MERRILL***	***NE 1/8 - 1/4 (0.137 mi.)***	***B5***	***16***
HERITAGE DAIRY #2 Facility Status: INACTIVE Facility Id: FA0000333	8649 MERRILL AVE	NE 1/8 - 1/4 (0.218 mi.)	9	31

Lower Elevation	Address	Direction / Distance	Map ID	Page
NYENHUIS DAIRY Facility Status: ACTIVE Facility Id: FA0000588	***8711 REMINGTON AVE***	***SE 1/8 - 1/4 (0.163 mi.)***	***8***	***19***

EXECUTIVE SUMMARY

Due to poor or inadequate address information, the following sites were not mapped. Count: 2 records.

Site Name	Database(s)
	CDL
	CDL

OVERVIEW MAP - 5159014.2S

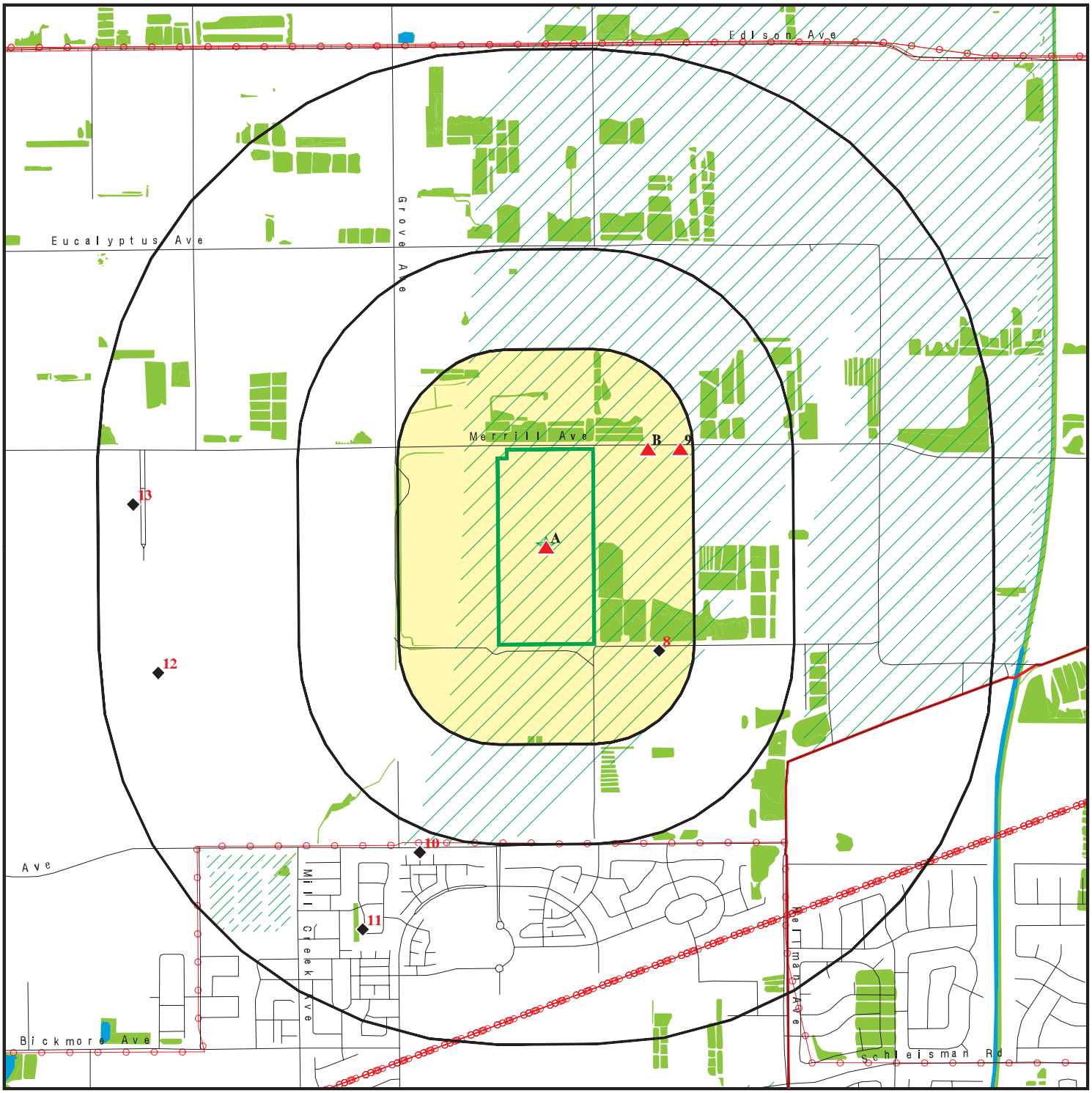

Target Property

Sites at elevations higher than or equal to the target property

Sites at elevations lower than the target property

Manufactured Gas Plants

National Priority List Sites

Dept. Defense Sites

0 1/4 1/2 1 Miles

Indian Reservations BIA

County Boundary

Power transmission lines

Pipelines

100-year flood zone

500-year flood zone

National Wetland Inventory

State Wetlands

Upgradient Area

Areas of Concern

This report includes Interactive Map Layers to display and/or hide map information. The legend includes only those icons for the default map view.

SITE NAME: Scannell - Chino Parcel Delivery Facility	CLIENT: Anacapa Geoservices
ADDRESS: 8315 Merrill Avenue Chino CA 91710	CONTACT: Gregory Millikan INQUIRY #: 5159014.2s
LAT/LONG: 33.979564 / 117.621414	DATE: January 16, 2018 7:52 pm

Copyright © 2018 EDR, Inc. © 2015 TomTom Rel. 2015.

DETAIL MAP - 5159014.2S

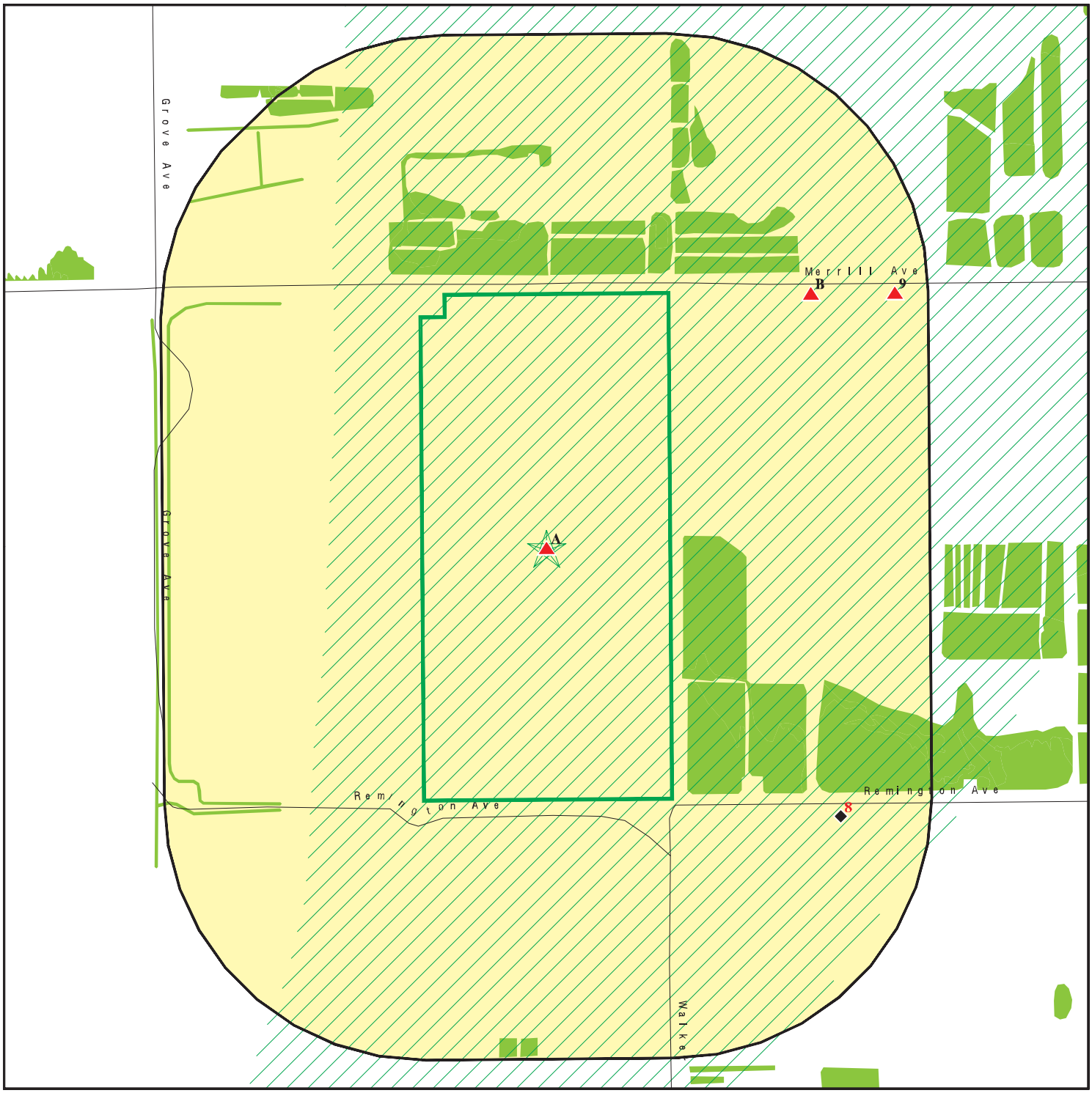

Target Property

Sites at elevations higher than or equal to the target property

Sites at elevations lower than the target property

Manufactured Gas Plants

Sensitive Receptors

National Priority List Sites

Dept. Defense Sites

0 1/8 1/4 1/2 Miles

Indian Reservations BIA

100-year flood zone

500-year flood zone

National Wetland Inventory

State Wetlands

Areas of Concern

This report includes Interactive Map Layers to display and/or hide map information. The legend includes only those icons for the default map view.

SITE NAME:	Scannell - Chino Parcel Delivery Facility	CLIENT:	Anacapa Geoservices
ADDRESS:	8315 Merrill Avenue Chino CA 91710	CONTACT:	Gregory Millikan
		INQUIRY #:	5159014.2s
LAT/LONG:	33.979564 / 117.621414	DATE:	January 16, 2018 7:58 pm

Copyright © 2018 EDR, Inc. © 2015 TomTom Rel. 2015.

MAP FINDINGS SUMMARY

Database	Search Distance (Miles)	Target Property	< 1/8	1/8 - 1/4	1/4 - 1/2	1/2 - 1	> 1	Total Plotted
STANDARD ENVIRONMENTAL RECORDS								
Federal NPL site list								
NPL	1.000		0	0	0	0	NR	0
Proposed NPL	1.000		0	0	0	0	NR	0
NPL LIENS	0.001		0	NR	NR	NR	NR	0
Federal Delisted NPL site list								
Delisted NPL	1.000		0	0	0	0	NR	0
Federal CERCLIS list								
FEDERAL FACILITY	0.500		0	0	0	NR	NR	0
SEMS	0.500		0	0	0	NR	NR	0
Federal CERCLIS NFRAP site list								
SEMS-ARCHIVE	0.500		0	0	0	NR	NR	0
Federal RCRA CORRACTS facilities list								
CORRACTS	1.000		0	0	0	0	NR	0
Federal RCRA non-CORRACTS TSD facilities list								
RCRA-TSDF	0.500		0	0	0	NR	NR	0
Federal RCRA generators list								
RCRA-LQG	0.250		0	0	NR	NR	NR	0
RCRA-SQG	0.250		0	0	NR	NR	NR	0
RCRA-CESQG	0.250		0	0	NR	NR	NR	0
Federal institutional controls / engineering controls registries								
LUCIS	0.500		0	0	0	NR	NR	0
US ENG CONTROLS	0.500		0	0	0	NR	NR	0
US INST CONTROL	0.500		0	0	0	NR	NR	0
Federal ERNS list								
ERNS	0.001		0	NR	NR	NR	NR	0
State- and tribal - equivalent NPL								
RESPONSE	1.000		0	0	0	0	NR	0
State- and tribal - equivalent CERCLIS								
ENVIROSTOR	1.000		0	0	0	4	NR	4
State and tribal landfill and/or solid waste disposal site lists								
SWF/LF	0.500		0	0	0	NR	NR	0
State and tribal leaking storage tank lists								
LUST	0.500		0	0	0	NR	NR	0

MAP FINDINGS SUMMARY

Database	Search Distance (Miles)	Target Property	< 1/8	1/8 - 1/4	1/4 - 1/2	1/2 - 1	> 1	Total Plotted
INDIAN LUST	0.500		0	0	0	NR	NR	0
SLIC	0.500		0	0	0	NR	NR	0
State and tribal registered storage tank lists								
FEMA UST	0.250		0	0	NR	NR	NR	0
UST	0.250		0	0	NR	NR	NR	0
AST	0.250		0	0	NR	NR	NR	0
INDIAN UST	0.250		0	0	NR	NR	NR	0
State and tribal voluntary cleanup sites								
VCP	0.500		0	0	0	NR	NR	0
INDIAN VCP	0.500		0	0	0	NR	NR	0
State and tribal Brownfields sites								
BROWNFIELDS	0.500		0	0	0	NR	NR	0
ADDITIONAL ENVIRONMENTAL RECORDS								
Local Brownfield lists								
US BROWNFIELDS	0.500		0	0	0	NR	NR	0
Local Lists of Landfill / Solid Waste Disposal Sites								
WMUDS/SWAT	0.500		0	0	0	NR	NR	0
SWRCY	0.500		0	0	0	NR	NR	0
HAULERS	0.001		0	NR	NR	NR	NR	0
INDIAN ODI	0.500		0	0	0	NR	NR	0
ODI	0.500		0	0	0	NR	NR	0
DEBRIS REGION 9	0.500		0	0	0	NR	NR	0
IHS OPEN DUMPS	0.500		0	0	0	NR	NR	0
Local Lists of Hazardous waste / Contaminated Sites								
US HIST CDL	0.001		0	NR	NR	NR	NR	0
HIST Cal-Sites	1.000		0	0	0	0	NR	0
SCH	0.250		0	0	NR	NR	NR	0
CDL	0.001		0	NR	NR	NR	NR	0
Toxic Pits	1.000		0	0	0	0	NR	0
US CDL	0.001		0	NR	NR	NR	NR	0
Local Lists of Registered Storage Tanks								
SWEEPS UST	0.250		0	1	NR	NR	NR	1
HIST UST	0.250		0	2	NR	NR	NR	2
CA FID UST	0.250		0	1	NR	NR	NR	1
Local Land Records								
LIENS	0.001		0	NR	NR	NR	NR	0
LIENS 2	0.001		0	NR	NR	NR	NR	0
DEED	0.500		0	0	0	NR	NR	0
Records of Emergency Release Reports								
HMIRS	0.001		0	NR	NR	NR	NR	0

MAP FINDINGS SUMMARY

Database	Search Distance (Miles)	Target Property	< 1/8	1/8 - 1/4	1/4 - 1/2	1/2 - 1	> 1	Total Plotted
CHMIRS	0.001		0	NR	NR	NR	NR	0
LDS	0.001		0	NR	NR	NR	NR	0
MCS	0.001		0	NR	NR	NR	NR	0
SPILLS 90	0.001		0	NR	NR	NR	NR	0
Other Ascertainable Records								
RCRA NonGen / NLR	0.250		0	0	NR	NR	NR	0
FUDS	1.000		0	0	0	0	NR	0
DOD	1.000		0	0	0	0	NR	0
SCRD DRYCLEANERS	0.500		0	0	0	NR	NR	0
US FIN ASSUR	0.001		0	NR	NR	NR	NR	0
EPA WATCH LIST	0.001		0	NR	NR	NR	NR	0
2020 COR ACTION	0.250		0	0	NR	NR	NR	0
TSCA	0.001		0	NR	NR	NR	NR	0
TRIS	0.001		0	NR	NR	NR	NR	0
SSTS	0.001		0	NR	NR	NR	NR	0
ROD	1.000		0	0	0	0	NR	0
RMP	0.001		0	NR	NR	NR	NR	0
RAATS	0.001		0	NR	NR	NR	NR	0
PRP	0.001		0	NR	NR	NR	NR	0
PADS	0.001		0	NR	NR	NR	NR	0
ICIS	0.001		0	NR	NR	NR	NR	0
FTTS	0.001		0	NR	NR	NR	NR	0
MLTS	0.001		0	NR	NR	NR	NR	0
COAL ASH DOE	0.001		0	NR	NR	NR	NR	0
COAL ASH EPA	0.500		0	0	0	NR	NR	0
PCB TRANSFORMER	0.001		0	NR	NR	NR	NR	0
RADINFO	0.001		0	NR	NR	NR	NR	0
HIST FTTS	0.001		0	NR	NR	NR	NR	0
DOT OPS	0.001		0	NR	NR	NR	NR	0
CONSENT	1.000		0	0	0	0	NR	0
INDIAN RESERV	0.001		0	NR	NR	NR	NR	0
FUSRAP	1.000		0	0	0	0	NR	0
UMTRA	0.500		0	0	0	NR	NR	0
LEAD SMELTERS	0.001		0	NR	NR	NR	NR	0
US AIRS	0.001		0	NR	NR	NR	NR	0
US MINES	0.250		0	0	NR	NR	NR	0
ABANDONED MINES	0.001		0	NR	NR	NR	NR	0
FINDS	0.001	2	0	NR	NR	NR	NR	2
UXO	1.000		0	0	0	0	NR	0
DOCKET HWC	0.001		0	NR	NR	NR	NR	0
ECHO	0.001		0	NR	NR	NR	NR	0
FUELS PROGRAM	0.250		0	0	NR	NR	NR	0
CA BOND EXP. PLAN	1.000		0	0	0	0	NR	0
Cortese	0.500		0	0	0	NR	NR	0
CUPA Listings	0.250		0	0	NR	NR	NR	0
DRYCLEANERS	0.250		0	0	NR	NR	NR	0
EMI	0.001	1	0	NR	NR	NR	NR	1
ENF	0.001	1	0	NR	NR	NR	NR	1
Financial Assurance	0.001		0	NR	NR	NR	NR	0
HAZNET	0.001		0	NR	NR	NR	NR	0

MAP FINDINGS SUMMARY

Database	Search Distance (Miles)	Target Property	< 1/8	1/8 - 1/4	1/4 - 1/2	1/2 - 1	> 1	Total Plotted
ICE	0.001		0	NR	NR	NR	NR	0
HIST CORTESE	0.500		0	0	0	NR	NR	0
HWP	1.000		0	0	0	0	NR	0
HWT	0.250		0	0	NR	NR	NR	0
MINES	0.001		0	NR	NR	NR	NR	0
MWMP	0.250		0	0	NR	NR	NR	0
NPDES	0.001		0	NR	NR	NR	NR	0
San Bern. Co. Permit	0.250	1	0	3	NR	NR	NR	4
PEST LIC	0.001		0	NR	NR	NR	NR	0
PROC	0.500		0	0	0	NR	NR	0
Notify 65	1.000		0	0	0	0	NR	0
UIC	0.001		0	NR	NR	NR	NR	0
WASTEWATER PITS	0.500		0	0	0	NR	NR	0
WDS	0.001	1	0	NR	NR	NR	NR	1
WIP	0.250		0	0	NR	NR	NR	0
EDR HIGH RISK HISTORICAL RECORDS								
EDR Exclusive Records								
EDR MGP	1.000		0	0	0	0	NR	0
EDR Hist Auto	0.125		0	NR	NR	NR	NR	0
EDR Hist Cleaner	0.125		0	NR	NR	NR	NR	0
EDR RECOVERED GOVERNMENT ARCHIVES								
Exclusive Recovered Govt. Archives								
RGA LF	0.001		0	NR	NR	NR	NR	0
RGA LUST	0.001		0	NR	NR	NR	NR	0
- Totals --		6	0	7	0	4	0	17

NOTES:

TP = Target Property

NR = Not Requested at this Search Distance

Sites may be listed in more than one database

A1 Target Property | **CHARLES VAN DER KOOI DAIRY-MER** | **FINDS** | **1023205749**
8315 MERRILL | **N/A**
CHINO, CA 91710

Site 1 of 4 in cluster A

Actual: 649 ft.

FINDS:

Registry ID: 110064908337

Environmental Interest/Information System
STATE MASTER

Click this hyperlink while viewing on your computer to access additional FINDS: detail in the EDR Site Report.

A2 Target Property | **CHARLES VAN DERKOOI DAIRY** | **EMI** | **S104857882**
8315 MERRILL AVE | **San Bern. Co. Permit** | **N/A**
CHINO, CA 91710 | **WDS**

Site 2 of 4 in cluster A

Actual: 649 ft.

EMI:

Year:	2006
County Code:	36
Air Basin:	SC
Facility ID:	148675
Air District Name:	SC
SIC Code:	241
Air District Name:	SOUTH COAST AQMD
Community Health Air Pollution Info System:	Not reported
Consolidated Emission Reporting Rule:	Not reported
Total Organic Hydrocarbon Gases Tons/Yr:	4.813677278578396698
Reactive Organic Gases Tons/Yr:	3.363
Carbon Monoxide Emissions Tons/Yr:	.003
NOX - Oxides of Nitrogen Tons/Yr:	.012
SOX - Oxides of Sulphur Tons/Yr:	0
Particulate Matter Tons/Yr:	1.122
Part. Matter 10 Micrometers and Smllr Tons/Yr:	.5495053

Year:	2007
County Code:	36
Air Basin:	SC
Facility ID:	148675
Air District Name:	SC
SIC Code:	241
Air District Name:	SOUTH COAST AQMD
Community Health Air Pollution Info System:	Not reported
Consolidated Emission Reporting Rule:	Not reported
Total Organic Hydrocarbon Gases Tons/Yr:	4.813677278578396698
Reactive Organic Gases Tons/Yr:	3.363
Carbon Monoxide Emissions Tons/Yr:	.003
NOX - Oxides of Nitrogen Tons/Yr:	.012
SOX - Oxides of Sulphur Tons/Yr:	0
Particulate Matter Tons/Yr:	1.122
Part. Matter 10 Micrometers and Smllr Tons/Yr:	.5495053

Year:	2008
County Code:	36

CHARLES VAN DERKOOI DAIRY (Continued) **S104857882**

Air Basin:	SC
Facility ID:	155418
Air District Name:	SC
SIC Code:	241
Air District Name:	SOUTH COAST AQMD
Community Health Air Pollution Info System:	Not reported
Consolidated Emission Reporting Rule:	Not reported
Total Organic Hydrocarbon Gases Tons/Yr:	6.341253936444317205
Reactive Organic Gases Tons/Yr:	4.43
Carbon Monoxide Emissions Tons/Yr:	0
NOX - Oxides of Nitrogen Tons/Yr:	0
SOX - Oxides of Sulphur Tons/Yr:	0
Particulate Matter Tons/Yr:	1.16
Part. Matter 10 Micrometers and Smllr Tons/Yr:	.567588

Year:	2009
County Code:	36
Air Basin:	SC
Facility ID:	155418
Air District Name:	SC
SIC Code:	241
Air District Name:	SOUTH COAST AQMD
Community Health Air Pollution Info System:	Not reported
Consolidated Emission Reporting Rule:	Not reported
Total Organic Hydrocarbon Gases Tons/Yr:	6.3126252505010001
Reactive Organic Gases Tons/Yr:	4.4100000000000001
Carbon Monoxide Emissions Tons/Yr:	0
NOX - Oxides of Nitrogen Tons/Yr:	0
SOX - Oxides of Sulphur Tons/Yr:	0
Particulate Matter Tons/Yr:	1.1599999999999999
Part. Matter 10 Micrometers and Smllr Tons/Yr:	0.56758799999999998

Year:	2010
County Code:	36
Air Basin:	SC
Facility ID:	155418
Air District Name:	SC
SIC Code:	241
Air District Name:	SOUTH COAST AQMD
Community Health Air Pollution Info System:	Not reported
Consolidated Emission Reporting Rule:	Not reported
Total Organic Hydrocarbon Gases Tons/Yr:	6.2142141425708504
Reactive Organic Gases Tons/Yr:	4.3412499999999996
Carbon Monoxide Emissions Tons/Yr:	0
NOX - Oxides of Nitrogen Tons/Yr:	0
SOX - Oxides of Sulphur Tons/Yr:	0
Particulate Matter Tons/Yr:	1.14632
Part. Matter 10 Micrometers and Smllr Tons/Yr:	0.56089437600000003

Year:	2011
County Code:	36
Air Basin:	SC
Facility ID:	155418
Air District Name:	SC
SIC Code:	241
Air District Name:	SOUTH COAST AQMD
Community Health Air Pollution Info System:	Not reported

CHARLES VAN DERKOOI DAIRY (Continued) **S104857882**

Consolidated Emission Reporting Rule:	Not reported
Total Organic Hydrocarbon Gases Tons/Yr:	6.2417692528
Reactive Organic Gases Tons/Yr:	4.3605
Carbon Monoxide Emissions Tons/Yr:	0
NOX - Oxides of Nitrogen Tons/Yr:	0
SOX - Oxides of Sulphur Tons/Yr:	0
Particulate Matter Tons/Yr:	1.15344
Part. Matter 10 Micrometers and Smllr Tons/Yr:	0.564378192

Year:	2012
County Code:	36
Air Basin:	SC
Facility ID:	155418
Air District Name:	SC
SIC Code:	241
Air District Name:	SOUTH COAST AQMD
Community Health Air Pollution Info System:	Not reported
Consolidated Emission Reporting Rule:	Not reported
Total Organic Hydrocarbon Gases Tons/Yr:	6.2417692528
Reactive Organic Gases Tons/Yr:	4.3605
Carbon Monoxide Emissions Tons/Yr:	0
NOX - Oxides of Nitrogen Tons/Yr:	0
SOX - Oxides of Sulphur Tons/Yr:	0
Particulate Matter Tons/Yr:	1.15344
Part. Matter 10 Micrometers and Smllr Tons/Yr:	0.564378192

Year:	2013
County Code:	36
Air Basin:	SC
Facility ID:	155418
Air District Name:	SC
SIC Code:	241
Air District Name:	SOUTH COAST AQMD
Community Health Air Pollution Info System:	Not reported
Consolidated Emission Reporting Rule:	Not reported
Total Organic Hydrocarbon Gases Tons/Yr:	6.1664107218
Reactive Organic Gases Tons/Yr:	4.417
Carbon Monoxide Emissions Tons/Yr:	0
NOX - Oxides of Nitrogen Tons/Yr:	0
SOX - Oxides of Sulphur Tons/Yr:	0
Particulate Matter Tons/Yr:	1.16768
Part. Matter 10 Micrometers and Smllr Tons/Yr:	0.571345824

Year:	2014
County Code:	36
Air Basin:	SC
Facility ID:	155418
Air District Name:	SC
SIC Code:	241
Air District Name:	SOUTH COAST AQMD
Community Health Air Pollution Info System:	Not reported
Consolidated Emission Reporting Rule:	Not reported
Total Organic Hydrocarbon Gases Tons/Yr:	56.042625
Reactive Organic Gases Tons/Yr:	4.48341
Carbon Monoxide Emissions Tons/Yr:	0
NOX - Oxides of Nitrogen Tons/Yr:	0
SOX - Oxides of Sulphur Tons/Yr:	0

CHARLES VAN DERKOOI DAIRY (Continued) **S104857882**

Particulate Matter Tons/Yr:	1.18192
Part. Matter 10 Micrometers and Smllr Tons/Yr:	0.569449056

Year:	2015
County Code:	36
Air Basin:	SC
Facility ID:	155418
Air District Name:	SC
SIC Code:	241
Air District Name:	SOUTH COAST AQMD
Community Health Air Pollution Info System:	Not reported
Consolidated Emission Reporting Rule:	Not reported
Total Organic Hydrocarbon Gases Tons/Yr:	55.7881875
Reactive Organic Gases Tons/Yr:	4.463055
Carbon Monoxide Emissions Tons/Yr:	0
NOX - Oxides of Nitrogen Tons/Yr:	0
SOX - Oxides of Sulphur Tons/Yr:	0
Particulate Matter Tons/Yr:	1.16768
Part. Matter 10 Micrometers and Smllr Tons/Yr:	0.562588224

San Bern. Co. Permit:

Region:	SAN BERNARDINO
Facility ID:	FA0000481
Owner:	HARRY WIERSEMA DAIRY
Permit Number:	PT0003992
Permit Category:	HAZMAT HANDLER - AGRICULTURAL(FE)
Facility Status:	INACTIVE
Expiration Date:	10/31/1988

WDS:

Facility ID:	Santa Ana River 365839001
Facility Type:	Agricultural - Facility that treats and/or disposes of the wastes associated with confined and concentrated animal feeding, confined animal feeding, confined animal holding, confined and concentrated aquatic animal production facilities, and aquaculture. the treatment and/or disposal of agricultural return water is included in this category.
Facility Status:	Active - Any facility with a continuous or seasonal discharge that is under Waste Discharge Requirements.
NPDES Number:	CAG018001 The 1st 2 characters designate the state. The remaining 7 are assigned by the Regional Board
Subregion:	8
Facility Telephone:	9095978687
Facility Contact:	CHARLES VAN DER KOOI
Agency Name:	VAN DER KOOI CHARLES
Agency Address:	8315 MERRILL AVENUE
Agency City,St,Zip:	CHINO 91710
Agency Contact:	CHARLES VAN DER KOOI
Agency Telephone:	Not reported
Agency Type:	Private
SIC Code:	241
SIC Code 2:	Not reported
Primary Waste Type:	Designated/Influent or Solid Wastes that pose a significant threat to water quality because of their high concentrations (E.G., BOD, Hardness, TRF, Chloride). 'Manageable' hazardous wastes (E.G., inorganic salts and heavy metals) are included in this category.

CHARLES VAN DERKOOI DAIRY (Continued) **S104857882**

Primary Waste:	STORMS
Waste Type2:	D
Waste2:	Stormwater Runoff
Primary Waste Type:	Designated/Influent or Solid Wastes that pose a significant threat to water quality because of their high concentrations (E.G., BOD, Hardness, TRF, Chloride). 'Manageable' hazardous wastes (E.G., inorganic salts and heavy metals) are included in this category.
Secondary Waste:	Solid Wastes
Secondary Waste Type:	Designated/Influent or Solid Wastes that pose a significant threat to water quality because of their high concentrations (E.G., BOD, Hardness, TRF, Chloride). 'Manageable' hazardous wastes (E.G., inorganic salts and heavy metals) are included in this category.
Design Flow:	0
Baseline Flow:	0
Reclamation:	No reclamation requirements associated with this facility.
POTW:	The facility is not a POTW.
Treat To Water:	Moderate Threat to Water Quality. A violation could have a major adverse impact on receiving biota, can cause aesthetic impairment to a significant human population, or render unusable a potential domestic or municipal water supply. Awsthetic impairment would include nuisance from a waste treatment facility.
Complexity:	Category C - Facilities having no waste treatment systems, such as cooling water dischargers or thosewho must comply through best management practices, facilities with passive waste treatment and disposal systems, such as septic systems with subsurface disposal, or dischargers having waste storage systems with land disposal such as dairy waste ponds.

A3 Target Property | **J & D STAR DAIRY 1** | **ENF** | **S104761847**
8315 MERRILL AVENUE | **N/A**
CHINO, CA 91710

Site 3 of 4 in cluster A

Actual: 649 ft.

ENF:

Region:	8
Facility Id:	229761
Agency Name:	Vanden Heuvel, Geoffrey
Place Type:	Growing
Place Subtype:	Animal Feeding
Facility Type:	Agricultural
Agency Type:	Privately-Individual
# Of Agencies:	1
Place Latitude:	33.983254
Place Longitude:	-117.623781
SIC Code 1:	241
SIC Desc 1:	Dairy Farms
SIC Code 2:	Not reported
SIC Desc 2:	Not reported
SIC Code 3:	Not reported
SIC Desc 3:	Not reported
NAICS Code 1:	Not reported
NAICS Desc 1:	Not reported
NAICS Code 2:	Not reported
NAICS Desc 2:	Not reported
NAICS Code 3:	Not reported
NAICS Desc 3:	Not reported
# Of Places:	1

J & D STAR DAIRY 1 (Continued) **S104761847**

Source Of Facility:	Reg Meas
Design Flow:	Not reported
Threat To Water Quality:	Not reported
Complexity:	Not reported
Pretreatment:	Not reported
Facility Waste Type:	Solid wastes, NEC
Facility Waste Type 2:	Stormwater runoff
Facility Waste Type 3:	Not reported
Facility Waste Type 4:	Not reported
Program:	ANIWSTCOWS
Program Category1:	ANIMALWASTE
Program Category2:	ANIMALWASTE
# Of Programs:	1
WDID:	8 365950001
Reg Measure Id:	326698
Reg Measure Type:	Enrollee
Region:	8
Order #:	R8-2013-0001
Npdes# CA#:	CAG018001
Major-Minor:	Minor
Npdes Type:	OTH
Reclamation:	Not reported
Dredge Fill Fee:	Not reported
301H:	Not reported
Application Fee Amt Received:	1308
Status:	Active
Status Date:	02/10/2015
Effective Date:	06/27/2007
Expiration/Review Date:	06/01/2018
Termination Date:	Not reported
WDR Review - Amend:	Not reported
WDR Review - Revise/Renew:	Not reported
WDR Review - Rescind:	Not reported
WDR Review - No Action Required:	Not reported
WDR Review - Pending:	Not reported
WDR Review - Planned:	Not reported
Status Enrollee:	Y
Individual/General:	I
Fee Code:	10 - Confined animal feeding facility
Direction/Voice:	Passive
Enforcement Id(EID):	392029
Region:	8
Order / Resolution Number:	Not reported
Enforcement Action Type:	Oral Communication
Effective Date:	04/10/2013
Adoption/Issuance Date:	04/10/2013
Achieve Date:	Not reported
Termination Date:	04/10/2013
ACL Issuance Date:	Not reported
EPL Issuance Date:	Not reported
Status:	Historical
Title:	Oral Com 04/10/2013 for Vanden Heuvel, Geoffrey
Description:	Not reported
Program:	ANIWSTCOWS
Latest Milestone Completion Date:	Not reported
# Of Programs1:	1
Total Assessment Amount:	0

J & D STAR DAIRY 1 (Continued) **S104761847**

Initial Assessed Amount:	0
Liability $ Amount:	0
Project $ Amount:	0
Liability $ Paid:	0
Project $ Completed:	0
Total $ Paid/Completed Amount:	0
Region:	8
Facility Id:	229761
Agency Name:	Vanden Heuvel, Geoffrey
Place Type:	Growing
Place Subtype:	Animal Feeding
Facility Type:	Agricultural
Agency Type:	Privately-Individual
# Of Agencies:	1
Place Latitude:	33.983254
Place Longitude:	-117.623781
SIC Code 1:	241
SIC Desc 1:	Dairy Farms
SIC Code 2:	Not reported
SIC Desc 2:	Not reported
SIC Code 3:	Not reported
SIC Desc 3:	Not reported
NAICS Code 1:	Not reported
NAICS Desc 1:	Not reported
NAICS Code 2:	Not reported
NAICS Desc 2:	Not reported
NAICS Code 3:	Not reported
NAICS Desc 3:	Not reported
# Of Places:	1
Source Of Facility:	Reg Meas
Design Flow:	Not reported
Threat To Water Quality:	Not reported
Complexity:	Not reported
Pretreatment:	Not reported
Facility Waste Type:	Solid wastes, NEC
Facility Waste Type 2:	Stormwater runoff
Facility Waste Type 3:	Not reported
Facility Waste Type 4:	Not reported
Program:	ANIWSTCOWS
Program Category1:	ANIMALWASTE
Program Category2:	ANIMALWASTE
# Of Programs:	1
WDID:	8 365950001
Reg Measure Id:	326698
Reg Measure Type:	Enrollee
Region:	8
Order #:	R8-2013-0001
Npdes# CA#:	CAG018001
Major-Minor:	Minor
Npdes Type:	OTH
Reclamation:	Not reported
Dredge Fill Fee:	Not reported
301H:	Not reported
Application Fee Amt Received:	1308
Status:	Active
Status Date:	02/10/2015

J & D STAR DAIRY 1 (Continued) **S104761847**

Effective Date:	06/27/2007
Expiration/Review Date:	06/01/2018
Termination Date:	Not reported
WDR Review - Amend:	Not reported
WDR Review - Revise/Renew:	Not reported
WDR Review - Rescind:	Not reported
WDR Review - No Action Required:	Not reported
WDR Review - Pending:	Not reported
WDR Review - Planned:	Not reported
Status Enrollee:	Y
Individual/General:	I
Fee Code:	10 - Confined animal feeding facility
Direction/Voice:	Passive
Enforcement Id(EID):	347143
Region:	8
Order / Resolution Number:	Not reported
Enforcement Action Type:	Oral Communication
Effective Date:	06/27/2007
Adoption/Issuance Date:	Not reported
Achieve Date:	Not reported
Termination Date:	06/27/2007
ACL Issuance Date:	Not reported
EPL Issuance Date:	Not reported
Status:	Historical
Title:	Oral Comm 06/27/2007
Description:	Not reported
Program:	ANIWSTCOWS
Latest Milestone Completion Date:	Not reported
# Of Programs1:	1
Total Assessment Amount:	0
Initial Assessed Amount:	0
Liability $ Amount:	0
Project $ Amount:	0
Liability $ Paid:	0
Project $ Completed:	0
Total $ Paid/Completed Amount:	0

A4 Target Property **J & D STAR DAIRY #1** **FINDS** **1015913817**
8315 MERRILL AVE **N/A**
CHINO, CA 91710

Site 4 of 4 in cluster A

Actual: 649 ft.

FINDS:

Registry ID: 110054216255

Environmental Interest/Information System
AIR EMISSIONS CLASSIFICATION UNKNOWN

US National Pollutant Discharge Elimination System (NPDES) module of the Compliance Information System (ICIS) tracks surface water permits issued under the Clean Water Act. Under NPDES, all facilities that discharge pollutants from any point source into waters of the United States are required to obtain a permit. The permit will likely contain limits on what can be discharged, impose monitoring and reporting requirements, and include other provisions to ensure that the discharge does not adversely affect water quality.

J & D STAR DAIRY #1 (Continued) **1015913817**

STATE MASTER

Click this hyperlink while viewing on your computer to access additional FINDS: detail in the EDR Site Report.

B5 **VAN VLIET DAIRY** **HIST UST** **U001568923**
NE **8571 MERRILL** **ENF** **N/A**
1/8-1/4 **CHINO, CA 91710** **San Bern. Co. Permit**
0.137 mi.
725 ft. **Site 1 of 3 in cluster B**

Relative:
Higher

Actual:
663 ft.

HIST UST:

File Number:	0002A023
URL:	http://geotracker.waterboards.ca.gov/ustpdfs/pdf/0002A023.pdf
Region:	STATE
Facility ID:	00000042511
Facility Type:	Other
Other Type:	DAIRY (AGRICULTURE)
Contact Name:	Not reported
Telephone:	7146284184
Owner Name:	JACK D. STIEFEL
Owner Address:	8571 MERRILL AVE.,
Owner City,St,Zip:	CHINO, CA 91710
Total Tanks:	0001
Tank Num:	001
Container Num:	1
Year Installed:	Not reported
Tank Capacity:	00001000
Tank Used for:	PRODUCT
Type of Fuel:	DIESEL
Container Construction Thickness:	Not reported
Leak Detection:	None

Click here for Geo Tracker PDF:

ENF:

Region:	8
Facility Id:	270193
Agency Name:	Van Vliet, Nick
Place Type:	Growing
Place Subtype:	Animal Feeding
Facility Type:	Agricultural
Agency Type:	Privately-Owned Business
# Of Agencies:	1
Place Latitude:	33.983252
Place Longitude:	-117.617731
SIC Code 1:	241
SIC Desc 1:	Dairy Farms
SIC Code 2:	Not reported
SIC Desc 2:	Not reported
SIC Code 3:	Not reported
SIC Desc 3:	Not reported
NAICS Code 1:	Not reported
NAICS Desc 1:	Not reported
NAICS Code 2:	Not reported

VAN VLIET DAIRY (Continued) **U001568923**

NAICS Desc 2:	Not reported
NAICS Code 3:	Not reported
NAICS Desc 3:	Not reported
# Of Places:	1
Source Of Facility:	Reg Meas
Design Flow:	0.0001
Threat To Water Quality:	2
Complexity:	C
Pretreatment:	X - Facility is not a POTW
Facility Waste Type:	Solid wastes, NEC
Facility Waste Type 2:	Stormwater runoff
Facility Waste Type 3:	Not reported
Facility Waste Type 4:	Not reported
Program:	ANIWSTCOWS
Program Category1:	ANIMALWASTE
Program Category2:	ANIMALWASTE
# Of Programs:	1
WDID:	8 365697001
Reg Measure Id:	211723
Reg Measure Type:	Enrollee
Region:	8
Order #:	R8-2007-0001
Npdes# CA#:	CAG018001
Major-Minor:	Not reported
Npdes Type:	Not reported
Reclamation:	N - No
Dredge Fill Fee:	Not reported
301H:	Not reported
Application Fee Amt Received:	2000
Status:	Historical
Status Date:	08/27/2014
Effective Date:	09/09/1999
Expiration/Review Date:	09/06/2012
Termination Date:	10/02/2007
WDR Review - Amend:	Not reported
WDR Review - Revise/Renew:	Not reported
WDR Review - Rescind:	Not reported
WDR Review - No Action Required:	Not reported
WDR Review - Pending:	Not reported
WDR Review - Planned:	Not reported
Status Enrollee:	Y
Individual/General:	I
Fee Code:	10 - Confined animal feeding facility
Direction/Voice:	Passive
Enforcement Id(EID):	238785
Region:	8
Order / Resolution Number:	UNKNOWN
Enforcement Action Type:	Staff Enforcement Letter
Effective Date:	12/10/2001
Adoption/Issuance Date:	Not reported
Achieve Date:	Not reported
Termination Date:	12/10/2001
ACL Issuance Date:	Not reported
EPL Issuance Date:	Not reported
Status:	Historical
Title:	Enforcement - 8 365697001
Description:	Notice

VAN VLIET DAIRY (Continued) **U001568923**

Program:	ANIWSTCOWS
Latest Milestone Completion Date:	2001-12-13
# Of Programs1:	1
Total Assessment Amount:	0
Initial Assessed Amount:	0
Liability $ Amount:	0
Project $ Amount:	0
Liability $ Paid:	0
Project $ Completed:	0
Total $ Paid/Completed Amount:	0

San Bern. Co. Permit:

Region:	SAN BERNARDINO
Facility ID:	FA0000498
Owner:	JACK & MARK STIEFEL DAIRY
Permit Number:	PT0003639
Permit Category:	HAZMAT HANDLER - AGRICULTURAL(FE)
Facility Status:	INACTIVE
Expiration Date:	02/28/1990

B6 **JACK D STIEFEL DAIRY** **HIST UST** **U001568924**
NE **8571 MERRILL AVE** **N/A**
1/8-1/4 **CHINO, CA 91710**
0.137 mi.
725 ft. **Site 2 of 3 in cluster B**

Relative:
Higher

Actual:
663 ft.

HIST UST:

File Number:	0002A025
URL:	http://geotracker.waterboards.ca.gov/ustpdfs/pdf/0002A025.pdf
Region:	STATE
Facility ID:	00000065653
Facility Type:	Other
Other Type:	DAIRY
Contact Name:	Not reported
Telephone:	7146284184
Owner Name:	JACK D. STIEFEL
Owner Address:	8571 MERRILL AVE.
Owner City,St,Zip:	CHINO, CA 91710
Total Tanks:	0001
Tank Num:	001
Container Num:	1
Year Installed:	Not reported
Tank Capacity:	00000000
Tank Used for:	PRODUCT
Type of Fuel:	DIESEL
Container Construction Thickness:	Not reported
Leak Detection:	None

Click here for Geo Tracker PDF:

B7 NE 1/8-1/4 0.137 mi. 725 ft. | **JACK & MACK STIEFEL DAIRY**
8571 MERRILL AVE
CHINO, CA 91710

SWEEPS UST **S101591778**
CA FID UST **N/A**

Site 3 of 3 in cluster B

Relative: Higher

Actual: 663 ft.

SWEEPS UST:

Status:	Active
Comp Number:	42511
Number:	9
Board Of Equalization:	Not reported
Referral Date:	08-27-91
Action Date:	08-27-91
Created Date:	02-29-88
Owner Tank Id:	1
SWRCB Tank Id:	36-000-042511-000001
Tank Status:	A
Capacity:	1000
Active Date:	07-01-85
Tank Use:	M.V. FUEL
STG:	P
Content:	DIESEL
Number Of Tanks:	1

CA FID UST:

Facility ID:	36008987
Regulated By:	UTNKA
Regulated ID:	00042511
Cortese Code:	Not reported
SIC Code:	Not reported
Facility Phone:	Not reported
Mail To:	Not reported
Mailing Address:	8571 MERRILL AVE
Mailing Address 2:	Not reported
Mailing City,St,Zip:	CHINO 91710
Contact:	Not reported
Contact Phone:	Not reported
DUNs Number:	Not reported
NPDES Number:	Not reported
EPA ID:	Not reported
Comments:	Not reported
Status:	Active

---

8 SE 1/8-1/4 0.163 mi. 863 ft. | **NYENHUIS DAIRY**
8711 REMINGTON AVE
CHINO, CA 91710

EMI **S102006169**
ENF **N/A**
San Bern. Co. Permit
WDS

Relative: Lower

Actual: 645 ft.

EMI:

Year:	2006
County Code:	36
Air Basin:	SC
Facility ID:	145092
Air District Name:	SC
SIC Code:	241
Air District Name:	SOUTH COAST AQMD
Community Health Air Pollution Info System:	Not reported
Consolidated Emission Reporting Rule:	Not reported

NYENHUIS DAIRY (Continued) **S102006169**

Total Organic Hydrocarbon Gases Tons/Yr:	6.842255940452333237
Reactive Organic Gases Tons/Yr:	4.78
Carbon Monoxide Emissions Tons/Yr:	.001
NOX - Oxides of Nitrogen Tons/Yr:	.002
SOX - Oxides of Sulphur Tons/Yr:	0
Particulate Matter Tons/Yr:	1.723
Part. Matter 10 Micrometers and Smllr Tons/Yr:	.8430639

Year:	2007
County Code:	36
Air Basin:	SC
Facility ID:	145092
Air District Name:	SC
SIC Code:	241
Air District Name:	SOUTH COAST AQMD
Community Health Air Pollution Info System:	Not reported
Consolidated Emission Reporting Rule:	Not reported
Total Organic Hydrocarbon Gases Tons/Yr:	6.842255940452333237
Reactive Organic Gases Tons/Yr:	4.78
Carbon Monoxide Emissions Tons/Yr:	.001
NOX - Oxides of Nitrogen Tons/Yr:	.002
SOX - Oxides of Sulphur Tons/Yr:	0
Particulate Matter Tons/Yr:	1.723
Part. Matter 10 Micrometers and Smllr Tons/Yr:	.8430639

Year:	2008
County Code:	36
Air Basin:	SC
Facility ID:	145092
Air District Name:	SC
SIC Code:	241
Air District Name:	SOUTH COAST AQMD
Community Health Air Pollution Info System:	Not reported
Consolidated Emission Reporting Rule:	Not reported
Total Organic Hydrocarbon Gases Tons/Yr:	7.815631262525050100
Reactive Organic Gases Tons/Yr:	5.46
Carbon Monoxide Emissions Tons/Yr:	0
NOX - Oxides of Nitrogen Tons/Yr:	0
SOX - Oxides of Sulphur Tons/Yr:	0
Particulate Matter Tons/Yr:	1.69
Part. Matter 10 Micrometers and Smllr Tons/Yr:	.826917

Year:	2009
County Code:	36
Air Basin:	SC
Facility ID:	145092
Air District Name:	SC
SIC Code:	241
Air District Name:	SOUTH COAST AQMD
Community Health Air Pollution Info System:	Not reported
Consolidated Emission Reporting Rule:	Not reported
Total Organic Hydrocarbon Gases Tons/Yr:	7.70111651875178
Reactive Organic Gases Tons/Yr:	5.3799999999999999
Carbon Monoxide Emissions Tons/Yr:	0
NOX - Oxides of Nitrogen Tons/Yr:	0
SOX - Oxides of Sulphur Tons/Yr:	0
Particulate Matter Tons/Yr:	1.6499999999999999

NYENHUIS DAIRY (Continued) **S102006169**

Part. Matter 10 Micrometers and Smllr Tons/Yr:0.80734499999999998

Year:	2010
County Code:	36
Air Basin:	SC
Facility ID:	145092
Air District Name:	SC
SIC Code:	241
Air District Name:	SOUTH COAST AQMD
Community Health Air Pollution Info System:	Not reported
Consolidated Emission Reporting Rule:	Not reported
Total Organic Hydrocarbon Gases Tons/Yr:	7.7247351846550201
Reactive Organic Gases Tons/Yr:	5.3964999999999996
Carbon Monoxide Emissions Tons/Yr:	0
NOX - Oxides of Nitrogen Tons/Yr:	0
SOX - Oxides of Sulphur Tons/Yr:	0
Particulate Matter Tons/Yr:	1.66608
Part. Matter 10 Micrometers and Smllr Tons/Yr:	0.81521294399999999

Year:	2011
County Code:	36
Air Basin:	SC
Facility ID:	145092
Air District Name:	SC
SIC Code:	241
Air District Name:	SOUTH COAST AQMD
Community Health Air Pollution Info System:	Not reported
Consolidated Emission Reporting Rule:	Not reported
Total Organic Hydrocarbon Gases Tons/Yr:	7.4363011738
Reactive Organic Gases Tons/Yr:	5.195
Carbon Monoxide Emissions Tons/Yr:	0
NOX - Oxides of Nitrogen Tons/Yr:	0
SOX - Oxides of Sulphur Tons/Yr:	0
Particulate Matter Tons/Yr:	1.6376
Part. Matter 10 Micrometers and Smllr Tons/Yr:	0.80127768

Year:	2012
County Code:	36
Air Basin:	SC
Facility ID:	145092
Air District Name:	SC
SIC Code:	241
Air District Name:	SOUTH COAST AQMD
Community Health Air Pollution Info System:	Not reported
Consolidated Emission Reporting Rule:	Not reported
Total Organic Hydrocarbon Gases Tons/Yr:	6.43071858
Reactive Organic Gases Tons/Yr:	4.4925
Carbon Monoxide Emissions Tons/Yr:	0
NOX - Oxides of Nitrogen Tons/Yr:	0
SOX - Oxides of Sulphur Tons/Yr:	0
Particulate Matter Tons/Yr:	1.38128
Part. Matter 10 Micrometers and Smllr Tons/Yr:	0.675860304

Year:	2013
County Code:	36
Air Basin:	SC
Facility ID:	145092

NYENHUIS DAIRY (Continued) **S102006169**

Air District Name:	SC
SIC Code:	241
Air District Name:	SOUTH COAST AQMD
Community Health Air Pollution Info System:	Not reported
Consolidated Emission Reporting Rule:	Not reported
Total Organic Hydrocarbon Gases Tons/Yr:	5.0907441016
Reactive Organic Gases Tons/Yr:	3.6465
Carbon Monoxide Emissions Tons/Yr:	0
NOX - Oxides of Nitrogen Tons/Yr:	0
SOX - Oxides of Sulphur Tons/Yr:	0
Particulate Matter Tons/Yr:	0.98256
Part. Matter 10 Micrometers and Smllr Tons/Yr:	0.480766608

Year:	2014
County Code:	36
Air Basin:	SC
Facility ID:	145092
Air District Name:	SC
SIC Code:	241
Air District Name:	SOUTH COAST AQMD
Community Health Air Pollution Info System:	Not reported
Consolidated Emission Reporting Rule:	Not reported
Total Organic Hydrocarbon Gases Tons/Yr:	31.741625
Reactive Organic Gases Tons/Yr:	2.53933
Carbon Monoxide Emissions Tons/Yr:	0
NOX - Oxides of Nitrogen Tons/Yr:	0
SOX - Oxides of Sulphur Tons/Yr:	0
Particulate Matter Tons/Yr:	0.98256
Part. Matter 10 Micrometers and Smllr Tons/Yr:	0.473397408

Year:	2015
County Code:	36
Air Basin:	SC
Facility ID:	145092
Air District Name:	SC
SIC Code:	241
Air District Name:	SOUTH COAST AQMD
Community Health Air Pollution Info System:	Not reported
Consolidated Emission Reporting Rule:	Not reported
Total Organic Hydrocarbon Gases Tons/Yr:	29.73525
Reactive Organic Gases Tons/Yr:	2.37882
Carbon Monoxide Emissions Tons/Yr:	0
NOX - Oxides of Nitrogen Tons/Yr:	0
SOX - Oxides of Sulphur Tons/Yr:	0
Particulate Matter Tons/Yr:	0.89712
Part. Matter 10 Micrometers and Smllr Tons/Yr:	0.432232416

ENF:

Region:	8
Facility Id:	233683
Agency Name:	Nyenhuis, Jim
Place Type:	Growing
Place Subtype:	Animal Feeding
Facility Type:	Agricultural
Agency Type:	Privately-Individual
# Of Agencies:	1
Place Latitude:	33.975995

NYENHUIS DAIRY (Continued) **S102006169**

Place Longitude:	-117.616007
SIC Code 1:	241
SIC Desc 1:	Dairy Farms
SIC Code 2:	Not reported
SIC Desc 2:	Not reported
SIC Code 3:	Not reported
SIC Desc 3:	Not reported
NAICS Code 1:	Not reported
NAICS Desc 1:	Not reported
NAICS Code 2:	Not reported
NAICS Desc 2:	Not reported
NAICS Code 3:	Not reported
NAICS Desc 3:	Not reported
# Of Places:	1
Source Of Facility:	Reg Meas
Design Flow:	0.0001
Threat To Water Quality:	2
Complexity:	C
Pretreatment:	X - Facility is not a POTW
Facility Waste Type:	Solid wastes, NEC
Facility Waste Type 2:	Stormwater runoff
Facility Waste Type 3:	Not reported
Facility Waste Type 4:	Not reported
Program:	ANIWSTCOWS
Program Category1:	ANIMALWASTE
Program Category2:	ANIMALWASTE
# Of Programs:	1
WDID:	8 365401001
Reg Measure Id:	211663
Reg Measure Type:	Enrollee
Region:	8
Order #:	R8-2013-0001
Npdes# CA#:	CAG018001
Major-Minor:	Minor
Npdes Type:	Not reported
Reclamation:	N - No
Dredge Fill Fee:	Not reported
301H:	Not reported
Application Fee Amt Received:	Not reported
Status:	Active
Status Date:	01/09/1981
Effective Date:	01/09/1981
Expiration/Review Date:	06/01/2018
Termination Date:	Not reported
WDR Review - Amend:	Not reported
WDR Review - Revise/Renew:	Not reported
WDR Review - Rescind:	Not reported
WDR Review - No Action Required:	Not reported
WDR Review - Pending:	Not reported
WDR Review - Planned:	Not reported
Status Enrollee:	Y
Individual/General:	I
Fee Code:	10 - Confined animal feeding facility
Direction/Voice:	Passive
Enforcement Id(EID):	390327
Region:	8
Order / Resolution Number:	Not reported

NYENHUIS DAIRY (Continued) **S102006169**

Enforcement Action Type:	Oral Communication
Effective Date:	04/09/2013
Adoption/Issuance Date:	04/09/2013
Achieve Date:	Not reported
Termination Date:	04/19/2013
ACL Issuance Date:	Not reported
EPL Issuance Date:	Not reported
Status:	Historical
Title:	Oral Com 04/09/2013 for Nyenhuis, Jim
Description:	Not reported
Program:	ANIWSTCOWS
Latest Milestone Completion Date:	Not reported
# Of Programs1:	1
Total Assessment Amount:	0
Initial Assessed Amount:	0
Liability $ Amount:	0
Project $ Amount:	0
Liability $ Paid:	0
Project $ Completed:	0
Total $ Paid/Completed Amount:	0
Region:	8
Facility Id:	233683
Agency Name:	Nyenhuis, Jim
Place Type:	Growing
Place Subtype:	Animal Feeding
Facility Type:	Agricultural
Agency Type:	Privately-Individual
# Of Agencies:	1
Place Latitude:	33.975995
Place Longitude:	-117.616007
SIC Code 1:	241
SIC Desc 1:	Dairy Farms
SIC Code 2:	Not reported
SIC Desc 2:	Not reported
SIC Code 3:	Not reported
SIC Desc 3:	Not reported
NAICS Code 1:	Not reported
NAICS Desc 1:	Not reported
NAICS Code 2:	Not reported
NAICS Desc 2:	Not reported
NAICS Code 3:	Not reported
NAICS Desc 3:	Not reported
# Of Places:	1
Source Of Facility:	Reg Meas
Design Flow:	0.0001
Threat To Water Quality:	2
Complexity:	C
Pretreatment:	X - Facility is not a POTW
Facility Waste Type:	Solid wastes, NEC
Facility Waste Type 2:	Stormwater runoff
Facility Waste Type 3:	Not reported
Facility Waste Type 4:	Not reported
Program:	ANIWSTCOWS
Program Category1:	ANIMALWASTE
Program Category2:	ANIMALWASTE
# Of Programs:	1

NYENHUIS DAIRY (Continued) **S102006169**

WDID:	8 365401001
Reg Measure Id:	211663
Reg Measure Type:	Enrollee
Region:	8
Order #:	R8-2013-0001
Npdes# CA#:	CAG018001
Major-Minor:	Minor
Npdes Type:	Not reported
Reclamation:	N - No
Dredge Fill Fee:	Not reported
301H:	Not reported
Application Fee Amt Received:	Not reported
Status:	Active
Status Date:	01/09/1981
Effective Date:	01/09/1981
Expiration/Review Date:	06/01/2018
Termination Date:	Not reported
WDR Review - Amend:	Not reported
WDR Review - Revise/Renew:	Not reported
WDR Review - Rescind:	Not reported
WDR Review - No Action Required:	Not reported
WDR Review - Pending:	Not reported
WDR Review - Planned:	Not reported
Status Enrollee:	Y
Individual/General:	I
Fee Code:	10 - Confined animal feeding facility
Direction/Voice:	Passive
Enforcement Id(EID):	360841
Region:	8
Order / Resolution Number:	Not reported
Enforcement Action Type:	Staff Enforcement Letter
Effective Date:	01/30/2009
Adoption/Issuance Date:	01/30/2009
Achieve Date:	Not reported
Termination Date:	01/30/2009
ACL Issuance Date:	Not reported
EPL Issuance Date:	Not reported
Status:	Historical
Title:	Staff Enforcement Letter for NYENHUIS, JIM 01/30/2009
Description:	Not reported
Program:	ANIWSTCOWS
Latest Milestone Completion Date:	Not reported
# Of Programs1:	1
Total Assessment Amount:	0
Initial Assessed Amount:	0
Liability $ Amount:	0
Project $ Amount:	0
Liability $ Paid:	0
Project $ Completed:	0
Total $ Paid/Completed Amount:	0
Region:	8
Facility Id:	233683
Agency Name:	Nyenhuis, Jim
Place Type:	Growing
Place Subtype:	Animal Feeding
Facility Type:	Agricultural

NYENHUIS DAIRY (Continued) **S102006169**

Agency Type:	Privately-Individual
# Of Agencies:	1
Place Latitude:	33.975995
Place Longitude:	-117.616007
SIC Code 1:	241
SIC Desc 1:	Dairy Farms
SIC Code 2:	Not reported
SIC Desc 2:	Not reported
SIC Code 3:	Not reported
SIC Desc 3:	Not reported
NAICS Code 1:	Not reported
NAICS Desc 1:	Not reported
NAICS Code 2:	Not reported
NAICS Desc 2:	Not reported
NAICS Code 3:	Not reported
NAICS Desc 3:	Not reported
# Of Places:	1
Source Of Facility:	Reg Meas
Design Flow:	0.0001
Threat To Water Quality:	2
Complexity:	C
Pretreatment:	X - Facility is not a POTW
Facility Waste Type:	Solid wastes, NEC
Facility Waste Type 2:	Stormwater runoff
Facility Waste Type 3:	Not reported
Facility Waste Type 4:	Not reported
Program:	ANIWSTCOWS
Program Category1:	ANIMALWASTE
Program Category2:	ANIMALWASTE
# Of Programs:	1
WDID:	8 365401001
Reg Measure Id:	211663
Reg Measure Type:	Enrollee
Region:	8
Order #:	R8-2013-0001
Npdes# CA#:	CAG018001
Major-Minor:	Minor
Npdes Type:	Not reported
Reclamation:	N - No
Dredge Fill Fee:	Not reported
301H:	Not reported
Application Fee Amt Received:	Not reported
Status:	Active
Status Date:	01/09/1981
Effective Date:	01/09/1981
Expiration/Review Date:	06/01/2018
Termination Date:	Not reported
WDR Review - Amend:	Not reported
WDR Review - Revise/Renew:	Not reported
WDR Review - Rescind:	Not reported
WDR Review - No Action Required:	Not reported
WDR Review - Pending:	Not reported
WDR Review - Planned:	Not reported
Status Enrollee:	Y
Individual/General:	I
Fee Code:	10 - Confined animal feeding facility
Direction/Voice:	Passive

NYENHUIS DAIRY (Continued) **S102006169**

Enforcement Id(EID):	347098
Region:	8
Order / Resolution Number:	Not reported
Enforcement Action Type:	Oral Communication
Effective Date:	05/14/2008
Adoption/Issuance Date:	Not reported
Achieve Date:	Not reported
Termination Date:	05/14/2008
ACL Issuance Date:	Not reported
EPL Issuance Date:	Not reported
Status:	Historical
Title:	Oral Comm..(05/14/08)
Description:	Not reported
Program:	ANIWSTCOWS
Latest Milestone Completion Date:	Not reported
# Of Programs1:	1
Total Assessment Amount:	0
Initial Assessed Amount:	0
Liability $ Amount:	0
Project $ Amount:	0
Liability $ Paid:	0
Project $ Completed:	0
Total $ Paid/Completed Amount:	0

Region:	8
Facility Id:	233683
Agency Name:	Nyenhuis, Jim
Place Type:	Growing
Place Subtype:	Animal Feeding
Facility Type:	Agricultural
Agency Type:	Privately-Individual
# Of Agencies:	1
Place Latitude:	33.975995
Place Longitude:	-117.616007
SIC Code 1:	241
SIC Desc 1:	Dairy Farms
SIC Code 2:	Not reported
SIC Desc 2:	Not reported
SIC Code 3:	Not reported
SIC Desc 3:	Not reported
NAICS Code 1:	Not reported
NAICS Desc 1:	Not reported
NAICS Code 2:	Not reported
NAICS Desc 2:	Not reported
NAICS Code 3:	Not reported
NAICS Desc 3:	Not reported
# Of Places:	1
Source Of Facility:	Reg Meas
Design Flow:	0.0001
Threat To Water Quality:	2
Complexity:	C
Pretreatment:	X - Facility is not a POTW
Facility Waste Type:	Solid wastes, NEC
Facility Waste Type 2:	Stormwater runoff
Facility Waste Type 3:	Not reported
Facility Waste Type 4:	Not reported
Program:	ANIWSTCOWS

NYENHUIS DAIRY (Continued) **S102006169**

Program Category1:	ANIMALWASTE
Program Category2:	ANIMALWASTE
# Of Programs:	1
WDID:	8 365401001
Reg Measure Id:	211663
Reg Measure Type:	Enrollee
Region:	8
Order #:	R8-2013-0001
Npdes# CA#:	CAG018001
Major-Minor:	Minor
Npdes Type:	Not reported
Reclamation:	N - No
Dredge Fill Fee:	Not reported
301H:	Not reported
Application Fee Amt Received:	Not reported
Status:	Active
Status Date:	01/09/1981
Effective Date:	01/09/1981
Expiration/Review Date:	06/01/2018
Termination Date:	Not reported
WDR Review - Amend:	Not reported
WDR Review - Revise/Renew:	Not reported
WDR Review - Rescind:	Not reported
WDR Review - No Action Required:	Not reported
WDR Review - Pending:	Not reported
WDR Review - Planned:	Not reported
Status Enrollee:	Y
Individual/General:	I
Fee Code:	10 - Confined animal feeding facility
Direction/Voice:	Passive
Enforcement Id(EID):	238790
Region:	8
Order / Resolution Number:	UNKNOWN
Enforcement Action Type:	Staff Enforcement Letter
Effective Date:	12/10/2001
Adoption/Issuance Date:	Not reported
Achieve Date:	Not reported
Termination Date:	12/10/2001
ACL Issuance Date:	Not reported
EPL Issuance Date:	Not reported
Status:	Historical
Title:	Enforcement - 8 365401001
Description:	Notice
Program:	ANIWSTCOWS
Latest Milestone Completion Date:	2001-12-13
# Of Programs1:	1
Total Assessment Amount:	0
Initial Assessed Amount:	0
Liability $ Amount:	0
Project $ Amount:	0
Liability $ Paid:	0
Project $ Completed:	0
Total $ Paid/Completed Amount:	0
Region:	8
Facility Id:	233683
Agency Name:	Not reported

NYENHUIS DAIRY (Continued) **S102006169**

Place Type:	Growing
Place Subtype:	Animal Feeding
Facility Type:	Agricultural
Agency Type:	Not reported
# Of Agencies:	Not reported
Place Latitude:	33.975995
Place Longitude:	-117.616007
SIC Code 1:	241
SIC Desc 1:	Dairy Farms
SIC Code 2:	Not reported
SIC Desc 2:	Not reported
SIC Code 3:	Not reported
SIC Desc 3:	Not reported
NAICS Code 1:	Not reported
NAICS Desc 1:	Not reported
NAICS Code 2:	Not reported
NAICS Desc 2:	Not reported
NAICS Code 3:	Not reported
NAICS Desc 3:	Not reported
# Of Places:	1
Source Of Facility:	Enf Action
Design Flow:	Not reported
Threat To Water Quality:	Not reported
Complexity:	Not reported
Pretreatment:	Not reported
Facility Waste Type:	Not reported
Facility Waste Type 2:	Not reported
Facility Waste Type 3:	Not reported
Facility Waste Type 4:	Not reported
Program:	ANIWSTCOWS
Program Category1:	ANIMALWASTE
Program Category2:	ANIMALWASTE
# Of Programs:	1
WDID:	Not reported
Reg Measure Id:	137315
Reg Measure Type:	NPDES Permits
Region:	8
Order #:	99-011
Npdes# CA#:	CAG018001
Major-Minor:	Not reported
Npdes Type:	Not reported
Reclamation:	Not reported
Dredge Fill Fee:	Not reported
301H:	Not reported
Application Fee Amt Received:	Not reported
Status:	Historical
Status Date:	03/07/2014
Effective Date:	08/20/1999
Expiration/Review Date:	Not reported
Termination Date:	09/06/2007
WDR Review - Amend:	Not reported
WDR Review - Revise/Renew:	Not reported
WDR Review - Rescind:	Not reported
WDR Review - No Action Required:	Not reported
WDR Review - Pending:	Not reported
WDR Review - Planned:	Not reported
Status Enrollee:	N

NYENHUIS DAIRY (Continued) **S102006169**

Individual/General:	G
Fee Code:	Not reported
Direction/Voice:	Passive
Enforcement Id(EID):	239642
Region:	8
Order / Resolution Number:	UNKNOWN
Enforcement Action Type:	Staff Enforcement Letter
Effective Date:	02/06/2002
Adoption/Issuance Date:	Not reported
Achieve Date:	Not reported
Termination Date:	02/06/2002
ACL Issuance Date:	Not reported
EPL Issuance Date:	Not reported
Status:	Historical
Title:	Enforcement - 8 365401001
Description:	SEL requesting submittal of Annual Report of Animal Waste Discharge by Feb. 20, 2002.
Program:	ANIWSTCOWS
Latest Milestone Completion Date:	2002-02-07
# Of Programs1:	1
Total Assessment Amount:	0
Initial Assessed Amount:	0
Liability $ Amount:	0
Project $ Amount:	0
Liability $ Paid:	0
Project $ Completed:	0
Total $ Paid/Completed Amount:	0

San Bern. Co. Permit:

Region:	SAN BERNARDINO
Facility ID:	FA0000588
Owner:	Jim Nyenhuis
Permit Number:	PT0003790
Permit Category:	HAZARDOUS MATERIALS 4-10 CHEMICALS
Facility Status:	ACTIVE
Expiration Date:	04/30/2018

WDS:

Facility ID:	Santa Ana River 365401001
Facility Type:	Agricultural - Facility that treats and/or disposes of the wastes associated with confined and concentrated animal feeding, confined animal feeding, confined animal holding, confined and concentrated aquatic animal production facilities, and aquaculture. the treatment and/or disposal of agricultural return water is included in this category.
Facility Status:	Active - Any facility with a continuous or seasonal discharge that is under Waste Discharge Requirements.
NPDES Number:	CAG018001 The 1st 2 characters designate the state. The remaining 7 are assigned by the Regional Board
Subregion:	8
Facility Telephone:	Not reported
Facility Contact:	JIM NYENHUIS
Agency Name:	NYENHUIS JIM
Agency Address:	8711 REMINGTON
Agency City,St,Zip:	CHINO 91710
Agency Contact:	JIM NYENHUIS

NYENHUIS DAIRY (Continued) **S102006169**

Agency Telephone:	Not reported
Agency Type:	Private
SIC Code:	241
SIC Code 2:	Not reported
Primary Waste Type:	Nonhazardous Solid Wastes/Influent or Solid Wastes that contain nonhazardous putrescible and non putrescible solid, semisolid, and liquid wastes (E.G., garbage, trash, refuse, paper, demolition and construction wastes, manure, vegetable or animal solid and semisolid waste).
Primary Waste:	STORMS
Waste Type2:	N
Waste2:	Stormwater Runoff
Primary Waste Type:	Nonhazardous Solid Wastes/Influent or Solid Wastes that contain nonhazardous putrescible and non putrescible solid, semisolid, and liquid wastes (E.G., garbage, trash, refuse, paper, demolition and construction wastes, manure, vegetable or animal solid and semisolid waste).
Secondary Waste:	Solid Wastes
Secondary Waste Type:	Nonhazardous Solid Wastes/Influent or Solid Wastes that contain nonhazardous putrescible and non putrescible solid, semisolid, and liquid wastes (E.G., garbage, trash, refuse, paper, demolition and construction wastes, manure, vegetable or animal solid and semisolid waste).
Design Flow:	0
Baseline Flow:	0
Reclamation:	No reclamation requirements associated with this facility.
POTW:	The facility is not a POTW.
Treat To Water:	Moderate Threat to Water Quality. A violation could have a major adverse impact on receiving biota, can cause aesthetic impairment to a significant human population, or render unusable a potential domestic or municipal water supply. Awsthetic impairment would include nuisance from a waste treatment facility.
Complexity:	Category C - Facilities having no waste treatment systems, such as cooling water dischargers or thosewho must comply through best management practices, facilities with passive waste treatment and disposal systems, such as septic systems with subsurface disposal, or dischargers having waste storage systems with land disposal such as dairy waste ponds.

9
NE
1/8-1/4
0.218 mi.
1151 ft.

HERITAGE DAIRY #2 **San Bern. Co. Permit** **S104761599**
8649 MERRILL AVE **N/A**
CHINO, CA 91710

Relative:
Higher

Actual:
665 ft.

San Bern. Co. Permit:

Region:	SAN BERNARDINO
Facility ID:	FA0000333
Owner:	ALBERS, RAYMOND ET AL
Permit Number:	PT0008950
Permit Category:	HAZMAT HANDLER 0-10 EMPLOYEES
Facility Status:	INACTIVE
Expiration Date:	04/30/2010

Region:	SAN BERNARDINO
Facility ID:	FA0000333
Owner:	ALBERS, RAYMOND ET AL
Permit Number:	PT0008951

HERITAGE DAIRY #2 (Continued) **S104761599**

Permit Category: SPECIAL GENERATOR
Facility Status: INACTIVE
Expiration Date: 04/30/2009

---

10 SSW 1/2-1 0.555 mi. 2932 ft.

DURRINGTON DAIRY
8107 KIMBALL AVE
CHINO, CA 91710

ENVIROSTOR **U001568984**
LUST **N/A**
SCH
HIST UST

Relative: Lower

Actual: 622 ft.

ENVIROSTOR:

Facility ID:	36020002
Status:	No Further Action
Status Date:	05/05/2005
Site Code:	404482
Site Type:	School Investigation
Site Type Detailed:	School
Acres:	20
NPL:	NO
Regulatory Agencies:	SMBRP
Lead Agency:	SMBRP
Program Manager:	Not reported
Supervisor:	Shahir Haddad
Division Branch:	Southern California Schools & Brownfields Outreach
Assembly:	52
Senate:	20
Special Program:	Not reported
Restricted Use:	NO
Site Mgmt Req:	NONE SPECIFIED
Funding:	School District
Latitude:	33.9661
Longitude:	-117.6239
APN:	105531106
Past Use:	AGRICULTURAL - LIVESTOCK
Potential COC:	Arsenic DDD DDE DDT Lead
Confirmed COC:	30001-NO 30006-NO 30007-NO 30008-NO 30013-NO
Potential Description:	SOIL
Alias Name:	DURRINGTON SITE
Alias Type:	Alternate Name
Alias Name:	LEWIS INVESTMENT COMPANY, LLC
Alias Type:	Alternate Name
Alias Name:	LEWIS LLC-PROPOSED KIMBALL AVE SITE
Alias Type:	Alternate Name
Alias Name:	PROPOSED KIMBALL AVENUE SITE
Alias Type:	Alternate Name
Alias Name:	105531106
Alias Type:	APN
Alias Name:	404482
Alias Type:	Project Code (Site Code)
Alias Name:	36020002
Alias Type:	Envirostor ID Number

Completed Info:

Completed Area Name:	PROJECT WIDE
Completed Sub Area Name:	Not reported
Completed Document Type:	Voluntary Cleanup Agreement
Completed Date:	10/03/2003
Comments:	Not reported

DURRINGTON DAIRY (Continued) **U001568984**

Completed Area Name: PROJECT WIDE
Completed Sub Area Name: Not reported
Completed Document Type: Site Inspections/Visit (Non LUR)
Completed Date: 10/06/2003
Comments: Not reported

Completed Area Name: PROJECT WIDE
Completed Sub Area Name: Not reported
Completed Document Type: Preliminary Endangerment Assessment Report
Completed Date: 03/15/2005
Comments: Not reported

Completed Area Name: PROJECT WIDE
Completed Sub Area Name: Not reported
Completed Document Type: Preliminary Endangerment Assessment Workplan
Completed Date: 10/19/2004
Comments: Not reported

Completed Area Name: PROJECT WIDE
Completed Sub Area Name: Not reported
Completed Document Type: Site Inspections/Visit (Non LUR)
Completed Date: 11/18/2004
Comments: Not reported

Completed Area Name: PROJECT WIDE
Completed Sub Area Name: Not reported
Completed Document Type: Site Inspections/Visit (Non LUR)
Completed Date: 11/02/2004
Comments: Not reported

Completed Area Name: PROJECT WIDE
Completed Sub Area Name: Not reported
Completed Document Type: Cost Recovery Closeout Memo
Completed Date: 05/05/2005
Comments: Not reported

Future Area Name: Not reported
Future Sub Area Name: Not reported
Future Document Type: Not reported
Future Due Date: Not reported
Schedule Area Name: Not reported
Schedule Sub Area Name: Not reported
Schedule Document Type: Not reported
Schedule Due Date: Not reported
Schedule Revised Date: Not reported

LUST:
Lead Agency: SAN BERNARDINO COUNTY
Case Type: LUST Cleanup Site
Geo Track: http://geotracker.waterboards.ca.gov/profile_report.asp?global_id=T0607100560
Global Id: T0607100560
Latitude: 33.9684897
Longitude: -117.6271491
Status: Completed - Case Closed
Status Date: 11/17/1999
Case Worker: JC
RB Case Number: 083603417T

DURRINGTON DAIRY (Continued) **U001568984**

Local Agency: SAN BERNARDINO COUNTY
File Location: Local Agency
Local Case Number: 99043
Potential Media Affect: Soil
Potential Contaminants of Concern: Gasoline
Site History: Not reported

LUST:
Global Id: T0607100560
Contact Type: Local Agency Caseworker
Contact Name: JACKSON CRUTSINGER
Organization Name: SAN BERNARDINO COUNTY
Address: 620 SOUTH E STREET
City: SAN BERNARDINO
Email: jcrutsinger@sbcfire.org
Phone Number: Not reported

Global Id: T0607100560
Contact Type: Regional Board Caseworker
Contact Name: TOM E. MBEKE-EKANEM
Organization Name: SANTA ANA RWQCB (REGION 8)
Address: 3737 MAIN STREET, SUITE 500
City: RIVERSIDE
Email: tmbeke-ekanem@waterboards.ca.gov
Phone Number: 9513202007

LUST:
Global Id: T0607100560
Action Type: ENFORCEMENT
Date: 11/17/1999
Action: Closure/No Further Action Letter

Global Id: T0607100560
Action Type: REMEDIATION
Date: 03/09/1999
Action: Excavation

Global Id: T0607100560
Action Type: Other
Date: 03/10/1999
Action: Leak Reported

Global Id: T0607100560
Action Type: Other
Date: 12/01/1998
Action: Leak Discovery

Global Id: T0607100560
Action Type: ENFORCEMENT
Date: 11/04/1999
Action: Closure/No Further Action Letter

LUST:
Global Id: T0607100560
Status: Open - Case Begin Date
Status Date: 12/01/1998

DURRINGTON DAIRY (Continued) **U001568984**

Global Id:	T0607100560
Status:	Open - Site Assessment
Status Date:	12/01/1998
Global Id:	T0607100560
Status:	Open - Remediation
Status Date:	03/09/1999
Global Id:	T0607100560
Status:	Completed - Case Closed
Status Date:	11/17/1999

SCH:

Facility ID:	36020002
Site Type:	School Investigation
Site Type Detail:	School
Site Mgmt. Req.:	NONE SPECIFIED
Acres:	20
National Priorities List:	NO
Cleanup Oversight Agencies:	SMBRP
Lead Agency:	SMBRP
Lead Agency Description:	DTSC - Site Cleanup Program
Project Manager:	Not reported
Supervisor:	Shahir Haddad
Division Branch:	Southern California Schools & Brownfields Outreach
Site Code:	404482
Assembly:	52
Senate:	20
Special Program Status:	Not reported
Status:	No Further Action
Status Date:	05/05/2005
Restricted Use:	NO
Funding:	School District
Latitude:	33.9661
Longitude:	-117.6239
APN:	105531106
Past Use:	AGRICULTURAL - LIVESTOCK
Potential COC:	Arsenic, DDD, DDE, DDT, Lead
Confirmed COC:	30001-NO, 30006-NO, 30007-NO, 30008-NO, 30013-NO
Potential Description:	SOIL
Alias Name:	DURRINGTON SITE
Alias Type:	Alternate Name
Alias Name:	LEWIS INVESTMENT COMPANY, LLC
Alias Type:	Alternate Name
Alias Name:	LEWIS LLC-PROPOSED KIMBALL AVE SITE
Alias Type:	Alternate Name
Alias Name:	PROPOSED KIMBALL AVENUE SITE
Alias Type:	Alternate Name
Alias Name:	105531106
Alias Type:	APN
Alias Name:	404482
Alias Type:	Project Code (Site Code)
Alias Name:	36020002
Alias Type:	Envirostor ID Number

DURRINGTON DAIRY (Continued) **U001568984**

Completed Info:

Completed Area Name:	PROJECT WIDE
Completed Sub Area Name:	Not reported
Completed Document Type:	Voluntary Cleanup Agreement
Completed Date:	10/03/2003
Comments:	Not reported

Completed Area Name:	PROJECT WIDE
Completed Sub Area Name:	Not reported
Completed Document Type:	Site Inspections/Visit (Non LUR)
Completed Date:	10/06/2003
Comments:	Not reported

Completed Area Name:	PROJECT WIDE
Completed Sub Area Name:	Not reported
Completed Document Type:	Preliminary Endangerment Assessment Report
Completed Date:	03/15/2005
Comments:	Not reported

Completed Area Name:	PROJECT WIDE
Completed Sub Area Name:	Not reported
Completed Document Type:	Preliminary Endangerment Assessment Workplan
Completed Date:	10/19/2004
Comments:	Not reported

Completed Area Name:	PROJECT WIDE
Completed Sub Area Name:	Not reported
Completed Document Type:	Site Inspections/Visit (Non LUR)
Completed Date:	11/18/2004
Comments:	Not reported

Completed Area Name:	PROJECT WIDE
Completed Sub Area Name:	Not reported
Completed Document Type:	Site Inspections/Visit (Non LUR)
Completed Date:	11/02/2004
Comments:	Not reported

Completed Area Name:	PROJECT WIDE
Completed Sub Area Name:	Not reported
Completed Document Type:	Cost Recovery Closeout Memo
Completed Date:	05/05/2005
Comments:	Not reported

Future Area Name:	Not reported
Future Sub Area Name:	Not reported
Future Document Type:	Not reported
Future Due Date:	Not reported
Schedule Area Name:	Not reported
Schedule Sub Area Name:	Not reported
Schedule Document Type:	Not reported
Schedule Due Date:	Not reported
Schedule Revised Date:	Not reported

HIST UST:

File Number:	Not reported
URL:	Not reported

DURRINGTON DAIRY (Continued) **U001568984**

Region:	STATE
Facility ID:	00000028877
Facility Type:	Other
Other Type:	FARMING
Contact Name:	GLEN DURRINGTON
Telephone:	7145972401
Owner Name:	W. F.DURRINGTON DAIRY
Owner Address:	8107 KIMBALL AVE.
Owner City,St,Zip:	CHINO, CA 91710
Total Tanks:	0003
Tank Num:	001
Container Num:	1
Year Installed:	Not reported
Tank Capacity:	00000500
Tank Used for:	PRODUCT
Type of Fuel:	UNLEADED
Container Construction Thickness:	Not reported
Leak Detection:	None
Tank Num:	002
Container Num:	2
Year Installed:	Not reported
Tank Capacity:	00001800
Tank Used for:	PRODUCT
Type of Fuel:	REGULAR
Container Construction Thickness:	Not reported
Leak Detection:	None
Tank Num:	003
Container Num:	3
Year Installed:	Not reported
Tank Capacity:	00010000
Tank Used for:	PRODUCT
Type of Fuel:	DIESEL
Container Construction Thickness:	Not reported
Leak Detection:	None

11
SSW
1/2-1
0.789 mi.
4164 ft.

ENGLESMA DAIRY
8011 KIMBALL AVE.
CHINO, CA 91710

ENVIROSTOR **U001568899**
SLIC **N/A**
HIST UST
San Bern. Co. Permit

Relative:
Lower

Actual:
613 ft.

ENVIROSTOR:

Facility ID:	36020003
Status:	Refer: 1248 Local Agency
Status Date:	10/07/2004
Site Code:	Not reported
Site Type:	Evaluation
Site Type Detailed:	Evaluation
Acres:	Not reported
NPL:	NO
Regulatory Agencies:	NONE SPECIFIED
Lead Agency:	NONE SPECIFIED
Program Manager:	Not reported
Supervisor:	Referred - Not Assigned
Division Branch:	Cleanup Cypress

ENGLESMA DAIRY (Continued) **U001568899**

Assembly: 61
Senate: Not reported
Special Program: Not reported
Restricted Use: NO
Site Mgmt Req: NONE SPECIFIED
Funding: Not Applicable
Latitude: 33.96859
Longitude: -117.6301
APN: NONE SPECIFIED
Past Use: NONE SPECIFIED
Potential COC: NONE SPECIFIED
Confirmed COC: NONE SPECIFIED
Potential Description: NONE SPECIFIED
Alias Name: 36020003
Alias Type: Envirostor ID Number

Completed Info:
Completed Area Name: Not reported
Completed Sub Area Name: Not reported
Completed Document Type: Not reported
Completed Date: Not reported
Comments: Not reported

Future Area Name: Not reported
Future Sub Area Name: Not reported
Future Document Type: Not reported
Future Due Date: Not reported
Schedule Area Name: Not reported
Schedule Sub Area Name: Not reported
Schedule Document Type: Not reported
Schedule Due Date: Not reported
Schedule Revised Date: Not reported

SLIC:
Region: STATE
Facility Status: Completed - Case Closed
Status Date: 10/27/2005
Global Id: T0607126956
Lead Agency: SANTA ANA RWQCB (REGION 8)
Lead Agency Case Number: 2004026
Latitude: 33.968664
Longitude: -117.629796
Case Type: Cleanup Program Site
Case Worker: KRW
Local Agency: SAN BERNARDINO COUNTY
RB Case Number: Not reported
File Location: Not reported
Potential Media Affected: Soil
Potential Contaminants of Concern: Gasoline
Site History: Not reported

Click here to access the California GeoTracker records for this facility:

HIST UST:
File Number: 0002A2FC
URL: http://geotracker.waterboards.ca.gov/ustpdfs/pdf/0002A2FC.pdf
Region: STATE

ENGLESMA DAIRY (Continued) **U001568899**

Facility ID:	00000038980
Facility Type:	Other
Other Type:	FARM
Contact Name:	Not reported
Telephone:	7145972110
Owner Name:	MRS. JAKE ENGELSMA
Owner Address:	8011 KIMBALL AVE.
Owner City,St,Zip:	CHINO, CA 91710
Total Tanks:	0001

Tank Num:	001
Container Num:	101
Year Installed:	Not reported
Tank Capacity:	00000500
Tank Used for:	PRODUCT
Type of Fuel:	UNLEADED
Container Construction Thickness:	Not reported
Leak Detection:	Visual, None

Click here for Geo Tracker PDF:

San Bern. Co. Permit:

Region:	SAN BERNARDINO
Facility ID:	FA0000440
Owner:	MRS JAKE ENGELSMA
Permit Number:	PT0008965
Permit Category:	SPECIAL HANDLER
Facility Status:	INACTIVE
Expiration Date:	04/30/1997

Region:	SAN BERNARDINO
Facility ID:	FA0000440
Owner:	MRS JAKE ENGELSMA
Permit Number:	PT0008966
Permit Category:	SPECIAL GENERATOR
Facility Status:	INACTIVE
Expiration Date:	04/30/1997

---

12 WSW 1/2-1 0.854 mi. 4509 ft. **CAL-AERO AIRPORT** **ENVIROSTOR** **S107735993** **N/A**

CHINO, CA

Relative: Lower

Actual: 625 ft.

ENVIROSTOR:

Facility ID:	80000207
Status:	Inactive - Needs Evaluation
Status Date:	07/01/2005
Site Code:	Not reported
Site Type:	Military Evaluation
Site Type Detailed:	FUDS
Acres:	Not reported
NPL:	NO
Regulatory Agencies:	SMBRP
Lead Agency:	SMBRP
Program Manager:	Not reported
Supervisor:	Douglas Bautista

CAL-AERO AIRPORT (Continued) **S107735993**

Division Branch: Cleanup Cypress
Assembly: 52
Senate: 20
Special Program: Not reported
Restricted Use: NO
Site Mgmt Req: NONE SPECIFIED
Funding: DERA
Latitude: 33.975
Longitude: -117.6383
APN: NONE SPECIFIED
Past Use: NONE SPECIFIED
Potential COC: NONE SPECIFIED
Confirmed COC: NONE SPECIFIED
Potential Description: NONE SPECIFIED
Alias Name: CA99799F538900
Alias Type: Federal Facility ID
Alias Name: J09CA0264
Alias Type: INPR
Alias Name: 80000207
Alias Type: Envirostor ID Number

Completed Info:
Completed Area Name: Not reported
Completed Sub Area Name: Not reported
Completed Document Type: Not reported
Completed Date: Not reported
Comments: Not reported

Future Area Name: Not reported
Future Sub Area Name: Not reported
Future Document Type: Not reported
Future Due Date: Not reported
Schedule Area Name: Not reported
Schedule Sub Area Name: Not reported
Schedule Document Type: Not reported
Schedule Due Date: Not reported
Schedule Revised Date: Not reported

---

13 West 1/2-1 0.912 mi. 4813 ft. **CAL-AERO FIELD / ACADEMY** **ENVIROSTOR** **S107735994** **N/A**

CHINO, CA

Relative: Lower

Actual: 638 ft.

ENVIROSTOR:
Facility ID: 80000986
Status: Inactive - Needs Evaluation
Status Date: 07/01/2005
Site Code: Not reported
Site Type: Military Evaluation
Site Type Detailed: FUDS
Acres: Not reported
NPL: NO
Regulatory Agencies: SMBRP
Lead Agency: SMBRP
Program Manager: Not reported
Supervisor: Douglas Bautista
Division Branch: Cleanup Cypress

CAL-AERO FIELD / ACADEMY (Continued) **S107735994**

Assembly: 52
Senate: 20
Special Program: Not reported
Restricted Use: NO
Site Mgmt Req: NONE SPECIFIED
Funding: DERA
Latitude: 33.98111
Longitude: -117.6394
APN: NONE SPECIFIED
Past Use: NONE SPECIFIED
Potential COC: NONE SPECIFIED
Confirmed COC: NONE SPECIFIED
Potential Description: NONE SPECIFIED
Alias Name: CA99799FA37100
Alias Type: Federal Facility ID
Alias Name: J09CA7342 & J0CA7341
Alias Type: INPR
Alias Name: 80000986
Alias Type: Envirostor ID Number

Completed Info:
Completed Area Name: PROJECT WIDE
Completed Sub Area Name: Not reported
Completed Document Type: Inventory Project Report (INPR)
Completed Date: 05/28/1999
Comments: Not reported

Completed Area Name: PROJECT WIDE
Completed Sub Area Name: Not reported
Completed Document Type: Inventory Project Report (INPR)
Completed Date: 05/28/1999
Comments: Not reported

Future Area Name: Not reported
Future Sub Area Name: Not reported
Future Document Type: Not reported
Future Due Date: Not reported
Schedule Area Name: Not reported
Schedule Sub Area Name: Not reported
Schedule Document Type: Not reported
Schedule Due Date: Not reported
Schedule Revised Date: Not reported

Count: 2 records.

ORPHAN SUMMARY

City	EDR ID	Site Name	Site Address	Zip	Database(s)
CHINO	S107539760		ON CARPENTER RD,1/8 MI S OF ME	91710	CDL
ONTARIO	S107537995		CARPENTER 100 YDS S OF MERRILL		CDL

GOVERNMENT RECORDS SEARCHED / DATA CURRENCY TRACKING

To maintain currency of the following federal and state databases, EDR contacts the appropriate governmental agency on a monthly or quarterly basis, as required.

Number of Days to Update: Provides confirmation that EDR is reporting records that have been updated within 90 days from the date the government agency made the information available to the public.

STANDARD ENVIRONMENTAL RECORDS

Federal NPL site list

NPL: National Priority List

National Priorities List (Superfund). The NPL is a subset of CERCLIS and identifies over 1,200 sites for priority cleanup under the Superfund Program. NPL sites may encompass relatively large areas. As such, EDR provides polygon coverage for over 1,000 NPL site boundaries produced by EPA's Environmental Photographic Interpretation Center (EPIC) and regional EPA offices.

Date of Government Version: 12/11/2017
Date Data Arrived at EDR: 12/22/2017
Date Made Active in Reports: 01/05/2018
Number of Days to Update: 14

Source: EPA
Telephone: N/A
Last EDR Contact: 12/22/2017
Next Scheduled EDR Contact: 04/16/2018
Data Release Frequency: Quarterly

NPL Site Boundaries

Sources:

EPA's Environmental Photographic Interpretation Center (EPIC)
Telephone: 202-564-7333

EPA Region 1
Telephone 617-918-1143

EPA Region 6
Telephone: 214-655-6659

EPA Region 3
Telephone 215-814-5418

EPA Region 7
Telephone: 913-551-7247

EPA Region 4
Telephone 404-562-8033

EPA Region 8
Telephone: 303-312-6774

EPA Region 5
Telephone 312-886-6686

EPA Region 9
Telephone: 415-947-4246

EPA Region 10
Telephone 206-553-8665

Proposed NPL: Proposed National Priority List Sites

A site that has been proposed for listing on the National Priorities List through the issuance of a proposed rule in the Federal Register. EPA then accepts public comments on the site, responds to the comments, and places on the NPL those sites that continue to meet the requirements for listing.

Date of Government Version: 12/11/2017
Date Data Arrived at EDR: 12/22/2017
Date Made Active in Reports: 01/05/2018
Number of Days to Update: 14

Source: EPA
Telephone: N/A
Last EDR Contact: 12/22/2017
Next Scheduled EDR Contact: 04/16/2018
Data Release Frequency: Quarterly

NPL LIENS: Federal Superfund Liens

Federal Superfund Liens. Under the authority granted the USEPA by CERCLA of 1980, the USEPA has the authority to file liens against real property in order to recover remedial action expenditures or when the property owner received notification of potential liability. USEPA compiles a listing of filed notices of Superfund Liens.

Date of Government Version: 10/15/1991
Date Data Arrived at EDR: 02/02/1994
Date Made Active in Reports: 03/30/1994
Number of Days to Update: 56

Source: EPA
Telephone: 202-564-4267
Last EDR Contact: 08/15/2011
Next Scheduled EDR Contact: 11/28/2011
Data Release Frequency: No Update Planned

GOVERNMENT RECORDS SEARCHED / DATA CURRENCY TRACKING

Federal Delisted NPL site list

Delisted NPL: National Priority List Deletions

The National Oil and Hazardous Substances Pollution Contingency Plan (NCP) establishes the criteria that the EPA uses to delete sites from the NPL. In accordance with 40 CFR 300.425.(e), sites may be deleted from the NPL where no further response is appropriate.

Date of Government Version: 12/11/2017	Source: EPA
Date Data Arrived at EDR: 12/22/2017	Telephone: N/A
Date Made Active in Reports: 01/05/2018	Last EDR Contact: 12/22/2017
Number of Days to Update: 14	Next Scheduled EDR Contact: 04/16/2018
	Data Release Frequency: Quarterly

Federal CERCLIS list

FEDERAL FACILITY: Federal Facility Site Information listing

A listing of National Priority List (NPL) and Base Realignment and Closure (BRAC) sites found in the Comprehensive Environmental Response, Compensation and Liability Information System (CERCLIS) Database where EPA Federal Facilities Restoration and Reuse Office is involved in cleanup activities.

Date of Government Version: 11/07/2016	Source: Environmental Protection Agency
Date Data Arrived at EDR: 01/05/2017	Telephone: 703-603-8704
Date Made Active in Reports: 04/07/2017	Last EDR Contact: 01/05/2018
Number of Days to Update: 92	Next Scheduled EDR Contact: 04/16/2018
	Data Release Frequency: Varies

SEMS: Superfund Enterprise Management System

SEMS (Superfund Enterprise Management System) tracks hazardous waste sites, potentially hazardous waste sites, and remedial activities performed in support of EPA's Superfund Program across the United States. The list was formerly know as CERCLIS, renamed to SEMS by the EPA in 2015. The list contains data on potentially hazardous waste sites that have been reported to the USEPA by states, municipalities, private companies and private persons, pursuant to Section 103 of the Comprehensive Environmental Response, Compensation, and Liability Act (CERCLA). This dataset also contains sites which are either proposed to or on the National Priorities List (NPL) and the sites which are in the screening and assessment phase for possible inclusion on the NPL.

Date of Government Version: 12/11/2017	Source: EPA
Date Data Arrived at EDR: 12/22/2017	Telephone: 800-424-9346
Date Made Active in Reports: 01/12/2018	Last EDR Contact: 12/22/2017
Number of Days to Update: 21	Next Scheduled EDR Contact: 01/29/2018
	Data Release Frequency: Quarterly

Federal CERCLIS NFRAP site list

SEMS-ARCHIVE: Superfund Enterprise Management System Archive

SEMS-ARCHIVE (Superfund Enterprise Management System Archive) tracks sites that have no further interest under the Federal Superfund Program based on available information. The list was formerly known as the CERCLIS-NFRAP, renamed to SEMS ARCHIVE by the EPA in 2015. EPA may perform a minimal level of assessment work at a site while it is archived if site conditions change and/or new information becomes available. Archived sites have been removed and archived from the inventory of SEMS sites. Archived status indicates that, to the best of EPA's knowledge, assessment at a site has been completed and that EPA has determined no further steps will be taken to list the site on the National Priorities List (NPL), unless information indicates this decision was not appropriate or other considerations require a recommendation for listing at a later time. The decision does not necessarily mean that there is no hazard associated with a given site; it only means that. based upon available information, the location is not judged to be potential NPL site.

Date of Government Version: 12/11/2017
Date Data Arrived at EDR: 12/22/2017
Date Made Active in Reports: 01/12/2018
Number of Days to Update: 21

Source: EPA
Telephone: 800-424-9346
Last EDR Contact: 12/22/2017
Next Scheduled EDR Contact: 01/29/2018
Data Release Frequency: Quarterly

Federal RCRA CORRACTS facilities list

CORRACTS: Corrective Action Report
CORRACTS identifies hazardous waste handlers with RCRA corrective action activity.

Date of Government Version: 09/13/2017
Date Data Arrived at EDR: 09/26/2017
Date Made Active in Reports: 10/06/2017
Number of Days to Update: 10

Source: EPA
Telephone: 800-424-9346
Last EDR Contact: 12/26/2017
Next Scheduled EDR Contact: 04/09/2018
Data Release Frequency: Quarterly

Federal RCRA non-CORRACTS TSD facilities list

RCRA-TSDF: RCRA - Treatment, Storage and Disposal
RCRAInfo is EPA's comprehensive information system, providing access to data supporting the Resource Conservation and Recovery Act (RCRA) of 1976 and the Hazardous and Solid Waste Amendments (HSWA) of 1984. The database includes selective information on sites which generate, transport, store, treat and/or dispose of hazardous waste as defined by the Resource Conservation and Recovery Act (RCRA). Transporters are individuals or entities that move hazardous waste from the generator offsite to a facility that can recycle, treat, store, or dispose of the waste. TSDFs treat, store, or dispose of the waste.

Date of Government Version: 09/13/2017
Date Data Arrived at EDR: 09/26/2017
Date Made Active in Reports: 10/06/2017
Number of Days to Update: 10

Source: Environmental Protection Agency
Telephone: (415) 495-8895
Last EDR Contact: 12/26/2017
Next Scheduled EDR Contact: 04/09/2018
Data Release Frequency: Quarterly

Federal RCRA generators list

RCRA-LQG: RCRA - Large Quantity Generators
RCRAInfo is EPA's comprehensive information system, providing access to data supporting the Resource Conservation and Recovery Act (RCRA) of 1976 and the Hazardous and Solid Waste Amendments (HSWA) of 1984. The database includes selective information on sites which generate, transport, store, treat and/or dispose of hazardous waste as defined by the Resource Conservation and Recovery Act (RCRA). Large quantity generators (LQGs) generate over 1,000 kilograms (kg) of hazardous waste, or over 1 kg of acutely hazardous waste per month.

Date of Government Version: 09/13/2017
Date Data Arrived at EDR: 09/26/2017
Date Made Active in Reports: 10/06/2017
Number of Days to Update: 10

Source: Environmental Protection Agency
Telephone: (415) 495-8895
Last EDR Contact: 12/26/2017
Next Scheduled EDR Contact: 04/09/2018
Data Release Frequency: Quarterly

RCRA-SQG: RCRA - Small Quantity Generators

RCRAInfo is EPA's comprehensive information system, providing access to data supporting the Resource Conservation and Recovery Act (RCRA) of 1976 and the Hazardous and Solid Waste Amendments (HSWA) of 1984. The database includes selective information on sites which generate, transport, store, treat and/or dispose of hazardous waste as defined by the Resource Conservation and Recovery Act (RCRA). Small quantity generators (SQGs) generate between 100 kg and 1,000 kg of hazardous waste per month.

Date of Government Version: 09/13/2017
Date Data Arrived at EDR: 09/26/2017
Date Made Active in Reports: 10/06/2017
Number of Days to Update: 10

Source: Environmental Protection Agency
Telephone: (415) 495-8895
Last EDR Contact: 12/26/2017
Next Scheduled EDR Contact: 04/09/2018
Data Release Frequency: Quarterly

RCRA-CESQG: RCRA - Conditionally Exempt Small Quantity Generators

RCRAInfo is EPA's comprehensive information system, providing access to data supporting the Resource Conservation and Recovery Act (RCRA) of 1976 and the Hazardous and Solid Waste Amendments (HSWA) of 1984. The database includes selective information on sites which generate, transport, store, treat and/or dispose of hazardous waste as defined by the Resource Conservation and Recovery Act (RCRA). Conditionally exempt small quantity generators (CESQGs) generate less than 100 kg of hazardous waste, or less than 1 kg of acutely hazardous waste per month.

Date of Government Version: 09/13/2017
Date Data Arrived at EDR: 09/26/2017
Date Made Active in Reports: 10/06/2017
Number of Days to Update: 10

Source: Environmental Protection Agency
Telephone: (415) 495-8895
Last EDR Contact: 12/26/2017
Next Scheduled EDR Contact: 04/09/2018
Data Release Frequency: Quarterly

Federal institutional controls / engineering controls registries

LUCIS: Land Use Control Information System

LUCIS contains records of land use control information pertaining to the former Navy Base Realignment and Closure properties.

Date of Government Version: 05/22/2017
Date Data Arrived at EDR: 06/13/2017
Date Made Active in Reports: 09/15/2017
Number of Days to Update: 94

Source: Department of the Navy
Telephone: 843-820-7326
Last EDR Contact: 11/08/2017
Next Scheduled EDR Contact: 02/26/2018
Data Release Frequency: Varies

US ENG CONTROLS: Engineering Controls Sites List

A listing of sites with engineering controls in place. Engineering controls include various forms of caps, building foundations, liners, and treatment methods to create pathway elimination for regulated substances to enter environmental media or effect human health.

Date of Government Version: 08/10/2017
Date Data Arrived at EDR: 08/30/2017
Date Made Active in Reports: 10/13/2017
Number of Days to Update: 44

Source: Environmental Protection Agency
Telephone: 703-603-0695
Last EDR Contact: 11/27/2017
Next Scheduled EDR Contact: 03/12/2018
Data Release Frequency: Varies

US INST CONTROL: Sites with Institutional Controls

A listing of sites with institutional controls in place. Institutional controls include administrative measures, such as groundwater use restrictions, construction restrictions, property use restrictions, and post remediation care requirements intended to prevent exposure to contaminants remaining on site. Deed restrictions are generally required as part of the institutional controls.

Date of Government Version: 08/10/2017
Date Data Arrived at EDR: 08/30/2017
Date Made Active in Reports: 10/13/2017
Number of Days to Update: 44

Source: Environmental Protection Agency
Telephone: 703-603-0695
Last EDR Contact: 11/27/2017
Next Scheduled EDR Contact: 03/12/2018
Data Release Frequency: Varies

Federal ERNS list

ERNS: Emergency Response Notification System

Emergency Response Notification System. ERNS records and stores information on reported releases of oil and hazardous substances.

Date of Government Version: 09/18/2017
Date Data Arrived at EDR: 09/21/2017
Date Made Active in Reports: 10/13/2017
Number of Days to Update: 22

Source: National Response Center, United States Coast Guard
Telephone: 202-267-2180
Last EDR Contact: 01/04/2018
Next Scheduled EDR Contact: 04/09/2018
Data Release Frequency: Quarterly

State- and tribal - equivalent NPL

RESPONSE: State Response Sites

Identifies confirmed release sites where DTSC is involved in remediation, either in a lead or oversight capacity. These confirmed release sites are generally high-priority and high potential risk.

Date of Government Version: 10/30/2017
Date Data Arrived at EDR: 10/31/2017
Date Made Active in Reports: 12/15/2017
Number of Days to Update: 45

Source: Department of Toxic Substances Control
Telephone: 916-323-3400
Last EDR Contact: 10/31/2017
Next Scheduled EDR Contact: 02/12/2018
Data Release Frequency: Quarterly

State- and tribal - equivalent CERCLIS

ENVIROSTOR: EnviroStor Database

The Department of Toxic Substances Control's (DTSC's) Site Mitigation and Brownfields Reuse Program's (SMBRP's) EnviroStor database identifes sites that have known contamination or sites for which there may be reasons to investigate further. The database includes the following site types: Federal Superfund sites (National Priorities List (NPL)); State Response, including Military Facilities and State Superfund; Voluntary Cleanup; and School sites. EnviroStor provides similar information to the information that was available in CalSites, and provides additional site information, including, but not limited to, identification of formerly-contaminated properties that have been released for reuse, properties where environmental deed restrictions have been recorded to prevent inappropriate land uses, and risk characterization information that is used to assess potential impacts to public health and the environment at contaminated sites.

Date of Government Version: 10/30/2017
Date Data Arrived at EDR: 10/31/2017
Date Made Active in Reports: 12/15/2017
Number of Days to Update: 45

Source: Department of Toxic Substances Control
Telephone: 916-323-3400
Last EDR Contact: 10/31/2017
Next Scheduled EDR Contact: 02/12/2018
Data Release Frequency: Quarterly

State and tribal landfill and/or solid waste disposal site lists

SWF/LF (SWIS): Solid Waste Information System

Active, Closed and Inactive Landfills. SWF/LF records typically contain an inve ntory of solid waste disposal facilities or landfills. These may be active or i nactive facilities or open dumps that failed to meet RCRA Section 4004 criteria for solid waste landfills or disposal sites.

Date of Government Version: 11/13/2017
Date Data Arrived at EDR: 11/14/2017
Date Made Active in Reports: 12/07/2017
Number of Days to Update: 23

Source: Department of Resources Recycling and Recovery
Telephone: 916-341-6320
Last EDR Contact: 11/14/2017
Next Scheduled EDR Contact: 02/26/2018
Data Release Frequency: Quarterly

State and tribal leaking storage tank lists

LUST REG 9: Leaking Underground Storage Tank Report
Orange, Riverside, San Diego counties. For more current information, please refer to the State Water Resources Control Board's LUST database.

Date of Government Version: 03/01/2001
Date Data Arrived at EDR: 04/23/2001
Date Made Active in Reports: 05/21/2001
Number of Days to Update: 28

Source: California Regional Water Quality Control Board San Diego Region (9)
Telephone: 858-637-5595
Last EDR Contact: 09/26/2011
Next Scheduled EDR Contact: 01/09/2012
Data Release Frequency: No Update Planned

LUST: Leaking Underground Fuel Tank Report (GEOTRACKER)
Leaking Underground Storage Tank (LUST) Sites included in GeoTracker. GeoTracker is the Water Boards data management system for sites that impact, or have the potential to impact, water quality in California, with emphasis on groundwater.

Date of Government Version: 12/11/2017
Date Data Arrived at EDR: 12/12/2017
Date Made Active in Reports: 01/11/2018
Number of Days to Update: 30

Source: State Water Resources Control Board
Telephone: see region list
Last EDR Contact: 12/12/2018
Next Scheduled EDR Contact: 03/26/2018
Data Release Frequency: Quarterly

LUST REG 8: Leaking Underground Storage Tanks
California Regional Water Quality Control Board Santa Ana Region (8). For more current information, please refer to the State Water Resources Control Board's LUST database.

Date of Government Version: 02/14/2005
Date Data Arrived at EDR: 02/15/2005
Date Made Active in Reports: 03/28/2005
Number of Days to Update: 41

Source: California Regional Water Quality Control Board Santa Ana Region (8)
Telephone: 909-782-4496
Last EDR Contact: 08/15/2011
Next Scheduled EDR Contact: 11/28/2011
Data Release Frequency: Varies

LUST REG 7: Leaking Underground Storage Tank Case Listing
Leaking Underground Storage Tank locations. Imperial, Riverside, San Diego, Santa Barbara counties.

Date of Government Version: 02/26/2004
Date Data Arrived at EDR: 02/26/2004
Date Made Active in Reports: 03/24/2004
Number of Days to Update: 27

Source: California Regional Water Quality Control Board Colorado River Basin Region (7)
Telephone: 760-776-8943
Last EDR Contact: 08/01/2011
Next Scheduled EDR Contact: 11/14/2011
Data Release Frequency: No Update Planned

LUST REG 6V: Leaking Underground Storage Tank Case Listing
Leaking Underground Storage Tank locations. Inyo, Kern, Los Angeles, Mono, San Bernardino counties.

Date of Government Version: 06/07/2005
Date Data Arrived at EDR: 06/07/2005
Date Made Active in Reports: 06/29/2005
Number of Days to Update: 22

Source: California Regional Water Quality Control Board Victorville Branch Office (6)
Telephone: 760-241-7365
Last EDR Contact: 09/12/2011
Next Scheduled EDR Contact: 12/26/2011
Data Release Frequency: No Update Planned

LUST REG 6L: Leaking Underground Storage Tank Case Listing
For more current information, please refer to the State Water Resources Control Board's LUST database.

Date of Government Version: 09/09/2003
Date Data Arrived at EDR: 09/10/2003
Date Made Active in Reports: 10/07/2003
Number of Days to Update: 27

Source: California Regional Water Quality Control Board Lahontan Region (6)
Telephone: 530-542-5572
Last EDR Contact: 09/12/2011
Next Scheduled EDR Contact: 12/26/2011
Data Release Frequency: No Update Planned

LUST REG 5: Leaking Underground Storage Tank Database
Leaking Underground Storage Tank locations. Alameda, Alpine, Amador, Butte, Colusa, Contra Costa, Calveras, El Dorado, Fresno, Glenn, Kern, Kings, Lake, Lassen, Madera, Mariposa, Merced, Modoc, Napa, Nevada, Placer, Plumas, Sacramento, San Joaquin, Shasta, Solano, Stanislaus, Sutter, Tehama, Tulare, Tuolumne, Yolo, Yuba counties.

Date of Government Version: 07/01/2008
Date Data Arrived at EDR: 07/22/2008
Date Made Active in Reports: 07/31/2008
Number of Days to Update: 9

Source: California Regional Water Quality Control Board Central Valley Region (5)
Telephone: 916-464-4834
Last EDR Contact: 07/01/2011
Next Scheduled EDR Contact: 10/17/2011
Data Release Frequency: No Update Planned

LUST REG 4: Underground Storage Tank Leak List

Los Angeles, Ventura counties. For more current information, please refer to the State Water Resources Control Board's LUST database.

Date of Government Version: 09/07/2004
Date Data Arrived at EDR: 09/07/2004
Date Made Active in Reports: 10/12/2004
Number of Days to Update: 35

Source: California Regional Water Quality Control Board Los Angeles Region (4)
Telephone: 213-576-6710
Last EDR Contact: 09/06/2011
Next Scheduled EDR Contact: 12/19/2011
Data Release Frequency: No Update Planned

LUST REG 3: Leaking Underground Storage Tank Database

Leaking Underground Storage Tank locations. Monterey, San Benito, San Luis Obispo, Santa Barbara, Santa Cruz counties.

Date of Government Version: 05/19/2003
Date Data Arrived at EDR: 05/19/2003
Date Made Active in Reports: 06/02/2003
Number of Days to Update: 14

Source: California Regional Water Quality Control Board Central Coast Region (3)
Telephone: 805-542-4786
Last EDR Contact: 07/18/2011
Next Scheduled EDR Contact: 10/31/2011
Data Release Frequency: No Update Planned

LUST REG 2: Fuel Leak List

Leaking Underground Storage Tank locations. Alameda, Contra Costa, Marin, Napa, San Francisco, San Mateo, Santa Clara, Solano, Sonoma counties.

Date of Government Version: 09/30/2004
Date Data Arrived at EDR: 10/20/2004
Date Made Active in Reports: 11/19/2004
Number of Days to Update: 30

Source: California Regional Water Quality Control Board San Francisco Bay Region (2)
Telephone: 510-622-2433
Last EDR Contact: 09/19/2011
Next Scheduled EDR Contact: 01/02/2012
Data Release Frequency: Quarterly

LUST REG 1: Active Toxic Site Investigation

Del Norte, Humboldt, Lake, Mendocino, Modoc, Siskiyou, Sonoma, Trinity counties. For more current information, please refer to the State Water Resources Control Board's LUST database.

Date of Government Version: 02/01/2001
Date Data Arrived at EDR: 02/28/2001
Date Made Active in Reports: 03/29/2001
Number of Days to Update: 29

Source: California Regional Water Quality Control Board North Coast (1)
Telephone: 707-570-3769
Last EDR Contact: 08/01/2011
Next Scheduled EDR Contact: 11/14/2011
Data Release Frequency: No Update Planned

INDIAN LUST R5: Leaking Underground Storage Tanks on Indian Land

Leaking underground storage tanks located on Indian Land in Michigan, Minnesota and Wisconsin.

Date of Government Version: 04/26/2017
Date Data Arrived at EDR: 07/27/2017
Date Made Active in Reports: 10/13/2017
Number of Days to Update: 78

Source: EPA, Region 5
Telephone: 312-886-7439
Last EDR Contact: 10/27/2017
Next Scheduled EDR Contact: 02/05/2018
Data Release Frequency: Varies

INDIAN LUST R1: Leaking Underground Storage Tanks on Indian Land

A listing of leaking underground storage tank locations on Indian Land.

Date of Government Version: 04/14/2017
Date Data Arrived at EDR: 07/27/2017
Date Made Active in Reports: 10/06/2017
Number of Days to Update: 71

Source: EPA Region 1
Telephone: 617-918-1313
Last EDR Contact: 10/27/2017
Next Scheduled EDR Contact: 02/05/2018
Data Release Frequency: Varies

INDIAN LUST R4: Leaking Underground Storage Tanks on Indian Land
LUSTs on Indian land in Florida, Mississippi and North Carolina.

Date of Government Version: 10/14/2016
Date Data Arrived at EDR: 01/27/2017
Date Made Active in Reports: 05/05/2017
Number of Days to Update: 98

Source: EPA Region 4
Telephone: 404-562-8677
Last EDR Contact: 10/27/2017
Next Scheduled EDR Contact: 02/05/2018
Data Release Frequency: Semi-Annually

INDIAN LUST R10: Leaking Underground Storage Tanks on Indian Land
LUSTs on Indian land in Alaska, Idaho, Oregon and Washington.

Date of Government Version: 04/25/2017
Date Data Arrived at EDR: 11/07/2017
Date Made Active in Reports: 12/08/2017
Number of Days to Update: 31

Source: EPA Region 10
Telephone: 206-553-2857
Last EDR Contact: 11/07/2017
Next Scheduled EDR Contact: 02/05/2018
Data Release Frequency: Varies

INDIAN LUST R9: Leaking Underground Storage Tanks on Indian Land
LUSTs on Indian land in Arizona, California, New Mexico and Nevada

Date of Government Version: 04/13/2017
Date Data Arrived at EDR: 07/27/2017
Date Made Active in Reports: 10/13/2017
Number of Days to Update: 78

Source: Environmental Protection Agency
Telephone: 415-972-3372
Last EDR Contact: 10/27/2017
Next Scheduled EDR Contact: 02/05/2018
Data Release Frequency: Varies

INDIAN LUST R8: Leaking Underground Storage Tanks on Indian Land
LUSTs on Indian land in Colorado, Montana, North Dakota, South Dakota, Utah and Wyoming.

Date of Government Version: 05/01/2017
Date Data Arrived at EDR: 07/27/2017
Date Made Active in Reports: 10/13/2017
Number of Days to Update: 78

Source: EPA Region 8
Telephone: 303-312-6271
Last EDR Contact: 10/27/2017
Next Scheduled EDR Contact: 02/05/2018
Data Release Frequency: Varies

INDIAN LUST R7: Leaking Underground Storage Tanks on Indian Land
LUSTs on Indian land in Iowa, Kansas, and Nebraska

Date of Government Version: 04/14/2017
Date Data Arrived at EDR: 07/27/2017
Date Made Active in Reports: 10/06/2017
Number of Days to Update: 71

Source: EPA Region 7
Telephone: 913-551-7003
Last EDR Contact: 10/27/2017
Next Scheduled EDR Contact: 02/05/2018
Data Release Frequency: Varies

INDIAN LUST R6: Leaking Underground Storage Tanks on Indian Land
LUSTs on Indian land in New Mexico and Oklahoma.

Date of Government Version: 04/24/2017
Date Data Arrived at EDR: 07/27/2017
Date Made Active in Reports: 10/06/2017
Number of Days to Update: 71

Source: EPA Region 6
Telephone: 214-665-6597
Last EDR Contact: 10/27/2017
Next Scheduled EDR Contact: 02/05/2018
Data Release Frequency: Varies

SLIC: Statewide SLIC Cases (GEOTRACKER)
Cleanup Program Sites (CPS; also known as Site Cleanups [SC] and formerly known as Spills, Leaks, Investigations, and Cleanups [SLIC] sites) included in GeoTracker. GeoTracker is the Water Boards data management system for sites that impact, or have the potential to impact, water quality in California, with emphasis on groundwater.

Date of Government Version: 12/11/2017
Date Data Arrived at EDR: 12/12/2017
Date Made Active in Reports: 01/12/2018
Number of Days to Update: 31

Source: State Water Resources Control Board
Telephone: 866-480-1028
Last EDR Contact: 12/12/2018
Next Scheduled EDR Contact: 03/26/2018
Data Release Frequency: Varies

SLIC REG 1: Active Toxic Site Investigations
The SLIC (Spills, Leaks, Investigations and Cleanup) program is designed to protect and restore water quality from spills, leaks, and similar discharges.

Date of Government Version: 04/03/2003
Date Data Arrived at EDR: 04/07/2003
Date Made Active in Reports: 04/25/2003
Number of Days to Update: 18

Source: California Regional Water Quality Control Board, North Coast Region (1)
Telephone: 707-576-2220
Last EDR Contact: 08/01/2011
Next Scheduled EDR Contact: 11/14/2011
Data Release Frequency: No Update Planned

SLIC REG 2: Spills, Leaks, Investigation & Cleanup Cost Recovery Listing
The SLIC (Spills, Leaks, Investigations and Cleanup) program is designed to protect and restore water quality from spills, leaks, and similar discharges.

Date of Government Version: 09/30/2004
Date Data Arrived at EDR: 10/20/2004
Date Made Active in Reports: 11/19/2004
Number of Days to Update: 30

Source: Regional Water Quality Control Board San Francisco Bay Region (2)
Telephone: 510-286-0457
Last EDR Contact: 09/19/2011
Next Scheduled EDR Contact: 01/02/2012
Data Release Frequency: Quarterly

SLIC REG 3: Spills, Leaks, Investigation & Cleanup Cost Recovery Listing
The SLIC (Spills, Leaks, Investigations and Cleanup) program is designed to protect and restore water quality from spills, leaks, and similar discharges.

Date of Government Version: 05/18/2006
Date Data Arrived at EDR: 05/18/2006
Date Made Active in Reports: 06/15/2006
Number of Days to Update: 28

Source: California Regional Water Quality Control Board Central Coast Region (3)
Telephone: 805-549-3147
Last EDR Contact: 07/18/2011
Next Scheduled EDR Contact: 10/31/2011
Data Release Frequency: Semi-Annually

SLIC REG 4: Spills, Leaks, Investigation & Cleanup Cost Recovery Listing
The SLIC (Spills, Leaks, Investigations and Cleanup) program is designed to protect and restore water quality from spills, leaks, and similar discharges.

Date of Government Version: 11/17/2004
Date Data Arrived at EDR: 11/18/2004
Date Made Active in Reports: 01/04/2005
Number of Days to Update: 47

Source: Region Water Quality Control Board Los Angeles Region (4)
Telephone: 213-576-6600
Last EDR Contact: 07/01/2011
Next Scheduled EDR Contact: 10/17/2011
Data Release Frequency: Varies

SLIC REG 5: Spills, Leaks, Investigation & Cleanup Cost Recovery Listing
The SLIC (Spills, Leaks, Investigations and Cleanup) program is designed to protect and restore water quality from spills, leaks, and similar discharges.

Date of Government Version: 04/01/2005
Date Data Arrived at EDR: 04/05/2005
Date Made Active in Reports: 04/21/2005
Number of Days to Update: 16

Source: Regional Water Quality Control Board Central Valley Region (5)
Telephone: 916-464-3291
Last EDR Contact: 09/12/2011
Next Scheduled EDR Contact: 12/26/2011
Data Release Frequency: Semi-Annually

SLIC REG 6V: Spills, Leaks, Investigation & Cleanup Cost Recovery Listing
The SLIC (Spills, Leaks, Investigations and Cleanup) program is designed to protect and restore water quality from spills, leaks, and similar discharges.

Date of Government Version: 05/24/2005
Date Data Arrived at EDR: 05/25/2005
Date Made Active in Reports: 06/16/2005
Number of Days to Update: 22

Source: Regional Water Quality Control Board, Victorville Branch
Telephone: 619-241-6583
Last EDR Contact: 08/15/2011
Next Scheduled EDR Contact: 11/28/2011
Data Release Frequency: Semi-Annually

SLIC REG 6L: SLIC Sites
The SLIC (Spills, Leaks, Investigations and Cleanup) program is designed to protect and restore water quality from spills, leaks, and similar discharges.

Date of Government Version: 09/07/2004
Date Data Arrived at EDR: 09/07/2004
Date Made Active in Reports: 10/12/2004
Number of Days to Update: 35

Source: California Regional Water Quality Control Board, Lahontan Region
Telephone: 530-542-5574
Last EDR Contact: 08/15/2011
Next Scheduled EDR Contact: 11/28/2011
Data Release Frequency: No Update Planned

SLIC REG 7: SLIC List
The SLIC (Spills, Leaks, Investigations and Cleanup) program is designed to protect and restore water quality from spills, leaks, and similar discharges.

Date of Government Version: 11/24/2004
Date Data Arrived at EDR: 11/29/2004
Date Made Active in Reports: 01/04/2005
Number of Days to Update: 36

Source: California Regional Quality Control Board, Colorado River Basin Region
Telephone: 760-346-7491
Last EDR Contact: 08/01/2011
Next Scheduled EDR Contact: 11/14/2011
Data Release Frequency: No Update Planned

SLIC REG 8: Spills, Leaks, Investigation & Cleanup Cost Recovery Listing
The SLIC (Spills, Leaks, Investigations and Cleanup) program is designed to protect and restore water quality from spills, leaks, and similar discharges.

Date of Government Version: 04/03/2008
Date Data Arrived at EDR: 04/03/2008
Date Made Active in Reports: 04/14/2008
Number of Days to Update: 11

Source: California Region Water Quality Control Board Santa Ana Region (8)
Telephone: 951-782-3298
Last EDR Contact: 09/12/2011
Next Scheduled EDR Contact: 12/26/2011
Data Release Frequency: Semi-Annually

SLIC REG 9: Spills, Leaks, Investigation & Cleanup Cost Recovery Listing
The SLIC (Spills, Leaks, Investigations and Cleanup) program is designed to protect and restore water quality from spills, leaks, and similar discharges.

Date of Government Version: 09/10/2007
Date Data Arrived at EDR: 09/11/2007
Date Made Active in Reports: 09/28/2007
Number of Days to Update: 17

Source: California Regional Water Quality Control Board San Diego Region (9)
Telephone: 858-467-2980
Last EDR Contact: 08/08/2011
Next Scheduled EDR Contact: 11/21/2011
Data Release Frequency: Annually

State and tribal registered storage tank lists

FEMA UST: Underground Storage Tank Listing
A listing of all FEMA owned underground storage tanks.

Date of Government Version: 05/15/2017
Date Data Arrived at EDR: 05/30/2017
Date Made Active in Reports: 10/13/2017
Number of Days to Update: 136

Source: FEMA
Telephone: 202-646-5797
Last EDR Contact: 01/09/2018
Next Scheduled EDR Contact: 04/23/2018
Data Release Frequency: Varies

UST: Active UST Facilities
Active UST facilities gathered from the local regulatory agencies

Date of Government Version: 09/11/2017
Date Data Arrived at EDR: 09/12/2017
Date Made Active in Reports: 11/08/2017
Number of Days to Update: 57

Source: SWRCB
Telephone: 916-341-5851
Last EDR Contact: 12/12/2017
Next Scheduled EDR Contact: 03/26/2018
Data Release Frequency: Semi-Annually

AST: Aboveground Petroleum Storage Tank Facilities
A listing of aboveground storage tank petroleum storage tank locations.

Date of Government Version: 07/06/2016
Date Data Arrived at EDR: 07/12/2016
Date Made Active in Reports: 09/19/2016
Number of Days to Update: 69

Source: California Environmental Protection Agency
Telephone: 916-327-5092
Last EDR Contact: 12/26/2017
Next Scheduled EDR Contact: 04/09/2018
Data Release Frequency: Quarterly

INDIAN UST R10: Underground Storage Tanks on Indian Land
The Indian Underground Storage Tank (UST) database provides information about underground storage tanks on Indian land in EPA Region 10 (Alaska, Idaho, Oregon, Washington, and Tribal Nations).

Date of Government Version: 04/25/2017
Date Data Arrived at EDR: 07/27/2017
Date Made Active in Reports: 10/13/2017
Number of Days to Update: 78

Source: EPA Region 10
Telephone: 206-553-2857
Last EDR Contact: 10/27/2017
Next Scheduled EDR Contact: 02/05/2018
Data Release Frequency: Varies

INDIAN UST R9: Underground Storage Tanks on Indian Land
The Indian Underground Storage Tank (UST) database provides information about underground storage tanks on Indian land in EPA Region 9 (Arizona, California, Hawaii, Nevada, the Pacific Islands, and Tribal Nations).

Date of Government Version: 04/13/2017
Date Data Arrived at EDR: 07/27/2017
Date Made Active in Reports: 10/13/2017
Number of Days to Update: 78

Source: EPA Region 9
Telephone: 415-972-3368
Last EDR Contact: 10/27/2017
Next Scheduled EDR Contact: 02/05/2018
Data Release Frequency: Varies

INDIAN UST R8: Underground Storage Tanks on Indian Land
The Indian Underground Storage Tank (UST) database provides information about underground storage tanks on Indian land in EPA Region 8 (Colorado, Montana, North Dakota, South Dakota, Utah, Wyoming and 27 Tribal Nations).

Date of Government Version: 05/01/2017
Date Data Arrived at EDR: 07/27/2017
Date Made Active in Reports: 10/13/2017
Number of Days to Update: 78

Source: EPA Region 8
Telephone: 303-312-6137
Last EDR Contact: 10/27/2017
Next Scheduled EDR Contact: 02/05/2018
Data Release Frequency: Varies

INDIAN UST R7: Underground Storage Tanks on Indian Land
The Indian Underground Storage Tank (UST) database provides information about underground storage tanks on Indian land in EPA Region 7 (Iowa, Kansas, Missouri, Nebraska, and 9 Tribal Nations).

Date of Government Version: 05/02/2017
Date Data Arrived at EDR: 07/27/2017
Date Made Active in Reports: 10/06/2017
Number of Days to Update: 71

Source: EPA Region 7
Telephone: 913-551-7003
Last EDR Contact: 10/27/2017
Next Scheduled EDR Contact: 02/05/2018
Data Release Frequency: Varies

INDIAN UST R5: Underground Storage Tanks on Indian Land
The Indian Underground Storage Tank (UST) database provides information about underground storage tanks on Indian land in EPA Region 5 (Michigan, Minnesota and Wisconsin and Tribal Nations).

Date of Government Version: 04/26/2017
Date Data Arrived at EDR: 07/27/2017
Date Made Active in Reports: 10/06/2017
Number of Days to Update: 71

Source: EPA Region 5
Telephone: 312-886-6136
Last EDR Contact: 10/27/2017
Next Scheduled EDR Contact: 02/05/2018
Data Release Frequency: Varies

INDIAN UST R4: Underground Storage Tanks on Indian Land
The Indian Underground Storage Tank (UST) database provides information about underground storage tanks on Indian land in EPA Region 4 (Alabama, Florida, Georgia, Kentucky, Mississippi, North Carolina, South Carolina, Tennessee and Tribal Nations)

Date of Government Version: 10/14/2016
Date Data Arrived at EDR: 01/27/2017
Date Made Active in Reports: 05/05/2017
Number of Days to Update: 98

Source: EPA Region 4
Telephone: 404-562-9424
Last EDR Contact: 10/27/2017
Next Scheduled EDR Contact: 02/05/2018
Data Release Frequency: Semi-Annually

INDIAN UST R1: Underground Storage Tanks on Indian Land
The Indian Underground Storage Tank (UST) database provides information about underground storage tanks on Indian land in EPA Region 1 (Connecticut, Maine, Massachusetts, New Hampshire, Rhode Island, Vermont and ten Tribal Nations).

Date of Government Version: 04/14/2017
Date Data Arrived at EDR: 07/27/2017
Date Made Active in Reports: 10/06/2017
Number of Days to Update: 71

Source: EPA, Region 1
Telephone: 617-918-1313
Last EDR Contact: 10/27/2017
Next Scheduled EDR Contact: 02/05/2018
Data Release Frequency: Varies

INDIAN UST R6: Underground Storage Tanks on Indian Land
The Indian Underground Storage Tank (UST) database provides information about underground storage tanks on Indian land in EPA Region 6 (Louisiana, Arkansas, Oklahoma, New Mexico, Texas and 65 Tribes).

Date of Government Version: 04/24/2017
Date Data Arrived at EDR: 07/27/2017
Date Made Active in Reports: 12/08/2017
Number of Days to Update: 134

Source: EPA Region 6
Telephone: 214-665-7591
Last EDR Contact: 10/27/2017
Next Scheduled EDR Contact: 02/05/2018
Data Release Frequency: Varies

State and tribal voluntary cleanup sites

INDIAN VCP R1: Voluntary Cleanup Priority Listing
A listing of voluntary cleanup priority sites located on Indian Land located in Region 1.

Date of Government Version: 07/27/2015
Date Data Arrived at EDR: 09/29/2015
Date Made Active in Reports: 02/18/2016
Number of Days to Update: 142

Source: EPA, Region 1
Telephone: 617-918-1102
Last EDR Contact: 12/20/2017
Next Scheduled EDR Contact: 04/09/2018
Data Release Frequency: Varies

VCP: Voluntary Cleanup Program Properties
Contains low threat level properties with either confirmed or unconfirmed releases and the project proponents have request that DTSC oversee investigation and/or cleanup activities and have agreed to provide coverage for DTSC's costs.

Date of Government Version: 10/30/2017
Date Data Arrived at EDR: 10/31/2017
Date Made Active in Reports: 12/15/2017
Number of Days to Update: 45

Source: Department of Toxic Substances Control
Telephone: 916-323-3400
Last EDR Contact: 10/31/2017
Next Scheduled EDR Contact: 02/12/2018
Data Release Frequency: Quarterly

INDIAN VCP R7: Voluntary Cleanup Priority Lisitng
A listing of voluntary cleanup priority sites located on Indian Land located in Region 7.

Date of Government Version: 03/20/2008
Date Data Arrived at EDR: 04/22/2008
Date Made Active in Reports: 05/19/2008
Number of Days to Update: 27

Source: EPA, Region 7
Telephone: 913-551-7365
Last EDR Contact: 04/20/2009
Next Scheduled EDR Contact: 07/20/2009
Data Release Frequency: Varies

State and tribal Brownfields sites

BROWNFIELDS: Considered Brownfieds Sites Listing
A listing of sites the SWRCB considers to be Brownfields since these are sites have come to them through the MOA Process.

Date of Government Version: 09/21/2017
Date Data Arrived at EDR: 09/21/2017
Date Made Active in Reports: 11/09/2017
Number of Days to Update: 49

Source: State Water Resources Control Board
Telephone: 916-323-7905
Last EDR Contact: 12/26/2017
Next Scheduled EDR Contact: 04/09/2018
Data Release Frequency: Quarterly

ADDITIONAL ENVIRONMENTAL RECORDS

Local Brownfield lists

US BROWNFIELDS: A Listing of Brownfields Sites
Brownfields are real property, the expansion, redevelopment, or reuse of which may be complicated by the presence or potential presence of a hazardous substance, pollutant, or contaminant. Cleaning up and reinvesting in these properties takes development pressures off of undeveloped, open land, and both improves and protects the environment. Assessment, Cleanup and Redevelopment Exchange System (ACRES) stores information reported by EPA Brownfields grant recipients on brownfields properties assessed or cleaned up with grant funding as well as information on Targeted Brownfields Assessments performed by EPA Regions. A listing of ACRES Brownfield sites is obtained from Cleanups in My Community. Cleanups in My Community provides information on Brownfields properties for which information is reported back to EPA, as well as areas served by Brownfields grant programs.

Date of Government Version: 08/21/2017
Date Data Arrived at EDR: 09/20/2017
Date Made Active in Reports: 12/08/2017
Number of Days to Update: 79

Source: Environmental Protection Agency
Telephone: 202-566-2777
Last EDR Contact: 12/19/2017
Next Scheduled EDR Contact: 04/02/2018
Data Release Frequency: Semi-Annually

Local Lists of Landfill / Solid Waste Disposal Sites

WMUDS/SWAT: Waste Management Unit Database
Waste Management Unit Database System. WMUDS is used by the State Water Resources Control Board staff and the Regional Water Quality Control Boards for program tracking and inventory of waste management units. WMUDS is composed of the following databases: Facility Information, Scheduled Inspections Information, Waste Management Unit Information, SWAT Program Information, SWAT Report Summary Information, SWAT Report Summary Data, Chapter 15 (formerly Subchapter 15) Information, Chapter 15 Monitoring Parameters, TPCA Program Information, RCRA Program Information, Closure Information, and Interested Parties Information.

Date of Government Version: 04/01/2000
Date Data Arrived at EDR: 04/10/2000
Date Made Active in Reports: 05/10/2000
Number of Days to Update: 30

Source: State Water Resources Control Board
Telephone: 916-227-4448
Last EDR Contact: 11/06/2017
Next Scheduled EDR Contact: 02/19/2018
Data Release Frequency: No Update Planned

SWRCY: Recycler Database
A listing of recycling facilities in California.

Date of Government Version: 09/11/2017
Date Data Arrived at EDR: 09/12/2017
Date Made Active in Reports: 09/21/2017
Number of Days to Update: 9

Source: Department of Conservation
Telephone: 916-323-3836
Last EDR Contact: 12/12/2017
Next Scheduled EDR Contact: 03/26/2018
Data Release Frequency: Quarterly

HAULERS: Registered Waste Tire Haulers Listing
A listing of registered waste tire haulers.

Date of Government Version: 05/30/2017
Date Data Arrived at EDR: 05/31/2017
Date Made Active in Reports: 08/15/2017
Number of Days to Update: 76

Source: Integrated Waste Management Board
Telephone: 916-341-6422
Last EDR Contact: 11/09/2017
Next Scheduled EDR Contact: 02/26/2018
Data Release Frequency: Varies

INDIAN ODI: Report on the Status of Open Dumps on Indian Lands
Location of open dumps on Indian land.

Date of Government Version: 12/31/1998
Date Data Arrived at EDR: 12/03/2007
Date Made Active in Reports: 01/24/2008
Number of Days to Update: 52

Source: Environmental Protection Agency
Telephone: 703-308-8245
Last EDR Contact: 10/30/2017
Next Scheduled EDR Contact: 02/12/2018
Data Release Frequency: Varies

DEBRIS REGION 9: Torres Martinez Reservation Illegal Dump Site Locations
A listing of illegal dump sites location on the Torres Martinez Indian Reservation located in eastern Riverside County and northern Imperial County, California.

Date of Government Version: 01/12/2009
Date Data Arrived at EDR: 05/07/2009
Date Made Active in Reports: 09/21/2009
Number of Days to Update: 137

Source: EPA, Region 9
Telephone: 415-947-4219
Last EDR Contact: 10/20/2017
Next Scheduled EDR Contact: 02/05/2018
Data Release Frequency: No Update Planned

ODI: Open Dump Inventory
An open dump is defined as a disposal facility that does not comply with one or more of the Part 257 or Part 258 Subtitle D Criteria.

Date of Government Version: 06/30/1985
Date Data Arrived at EDR: 08/09/2004
Date Made Active in Reports: 09/17/2004
Number of Days to Update: 39

Source: Environmental Protection Agency
Telephone: 800-424-9346
Last EDR Contact: 06/09/2004
Next Scheduled EDR Contact: N/A
Data Release Frequency: No Update Planned

IHS OPEN DUMPS: Open Dumps on Indian Land
A listing of all open dumps located on Indian Land in the United States.

Date of Government Version: 04/01/2014
Date Data Arrived at EDR: 08/06/2014
Date Made Active in Reports: 01/29/2015
Number of Days to Update: 176

Source: Department of Health & Human Serivces, Indian Health Service
Telephone: 301-443-1452
Last EDR Contact: 11/03/2017
Next Scheduled EDR Contact: 02/12/2018
Data Release Frequency: Varies

Local Lists of Hazardous waste / Contaminated Sites

US HIST CDL: National Clandestine Laboratory Register
A listing of clandestine drug lab locations that have been removed from the DEAs National Clandestine Laboratory Register.

Date of Government Version: 07/13/2017
Date Data Arrived at EDR: 09/06/2017
Date Made Active in Reports: 10/06/2017
Number of Days to Update: 30

Source: Drug Enforcement Administration
Telephone: 202-307-1000
Last EDR Contact: 11/28/2017
Next Scheduled EDR Contact: 03/12/2018
Data Release Frequency: No Update Planned

HIST CAL-SITES: Calsites Database
The Calsites database contains potential or confirmed hazardous substance release properties. In 1996, California EPA reevaluated and significantly reduced the number of sites in the Calsites database. No longer updated by the state agency. It has been replaced by ENVIROSTOR.

Date of Government Version: 08/08/2005
Date Data Arrived at EDR: 08/03/2006
Date Made Active in Reports: 08/24/2006
Number of Days to Update: 21

Source: Department of Toxic Substance Control
Telephone: 916-323-3400
Last EDR Contact: 02/23/2009
Next Scheduled EDR Contact: 05/25/2009
Data Release Frequency: No Update Planned

SCH: School Property Evaluation Program

This category contains proposed and existing school sites that are being evaluated by DTSC for possible hazardous materials contamination. In some cases, these properties may be listed in the CalSites category depending on the level of threat to public health and safety or the environment they pose.

Date of Government Version: 10/30/2017
Date Data Arrived at EDR: 10/31/2017
Date Made Active in Reports: 12/15/2017
Number of Days to Update: 45

Source: Department of Toxic Substances Control
Telephone: 916-323-3400
Last EDR Contact: 10/31/2017
Next Scheduled EDR Contact: 02/12/2018
Data Release Frequency: Quarterly

CDL: Clandestine Drug Labs

A listing of drug lab locations. Listing of a location in this database does not indicate that any illegal drug lab materials were or were not present there, and does not constitute a determination that the location either requires or does not require additional cleanup work.

Date of Government Version: 06/30/2017
Date Data Arrived at EDR: 08/18/2017
Date Made Active in Reports: 09/21/2017
Number of Days to Update: 34

Source: Department of Toxic Substances Control
Telephone: 916-255-6504
Last EDR Contact: 01/08/2018
Next Scheduled EDR Contact: 04/23/2018
Data Release Frequency: Varies

TOXIC PITS: Toxic Pits Cleanup Act Sites

Toxic PITS Cleanup Act Sites. TOXIC PITS identifies sites suspected of containing hazardous substances where cleanup has not yet been completed.

Date of Government Version: 07/01/1995
Date Data Arrived at EDR: 08/30/1995
Date Made Active in Reports: 09/26/1995
Number of Days to Update: 27

Source: State Water Resources Control Board
Telephone: 916-227-4364
Last EDR Contact: 01/26/2009
Next Scheduled EDR Contact: 04/27/2009
Data Release Frequency: No Update Planned

US CDL: Clandestine Drug Labs

A listing of clandestine drug lab locations. The U.S. Department of Justice ("the Department") provides this web site as a public service. It contains addresses of some locations where law enforcement agencies reported they found chemicals or other items that indicated the presence of either clandestine drug laboratories or dumpsites. In most cases, the source of the entries is not the Department, and the Department has not verified the entry and does not guarantee its accuracy. Members of the public must verify the accuracy of all entries by, for example, contacting local law enforcement and local health departments.

Date of Government Version: 07/13/2017
Date Data Arrived at EDR: 09/06/2017
Date Made Active in Reports: 10/06/2017
Number of Days to Update: 30

Source: Drug Enforcement Administration
Telephone: 202-307-1000
Last EDR Contact: 11/28/2017
Next Scheduled EDR Contact: 03/12/2018
Data Release Frequency: Quarterly

Local Lists of Registered Storage Tanks

SWEEPS UST: SWEEPS UST Listing

Statewide Environmental Evaluation and Planning System. This underground storage tank listing was updated and maintained by a company contacted by the SWRCB in the early 1990's. The listing is no longer updated or maintained. The local agency is the contact for more information on a site on the SWEEPS list.

Date of Government Version: 06/01/1994
Date Data Arrived at EDR: 07/07/2005
Date Made Active in Reports: 08/11/2005
Number of Days to Update: 35

Source: State Water Resources Control Board
Telephone: N/A
Last EDR Contact: 06/03/2005
Next Scheduled EDR Contact: N/A
Data Release Frequency: No Update Planned

UST MENDOCINO: Mendocino County UST Database
A listing of underground storage tank locations in Mendocino County.

Date of Government Version: 11/27/2017
Date Data Arrived at EDR: 11/29/2017
Date Made Active in Reports: 12/18/2017
Number of Days to Update: 19

Source: Department of Public Health
Telephone: 707-463-4466
Last EDR Contact: 11/28/2017
Next Scheduled EDR Contact: 03/12/2018
Data Release Frequency: Annually

HIST UST: Hazardous Substance Storage Container Database
The Hazardous Substance Storage Container Database is a historical listing of UST sites. Refer to local/county source for current data.

Date of Government Version: 10/15/1990
Date Data Arrived at EDR: 01/25/1991
Date Made Active in Reports: 02/12/1991
Number of Days to Update: 18

Source: State Water Resources Control Board
Telephone: 916-341-5851
Last EDR Contact: 07/26/2001
Next Scheduled EDR Contact: N/A
Data Release Frequency: No Update Planned

CA FID UST: Facility Inventory Database
The Facility Inventory Database (FID) contains a historical listing of active and inactive underground storage tank locations from the State Water Resource Control Board. Refer to local/county source for current data.

Date of Government Version: 10/31/1994
Date Data Arrived at EDR: 09/05/1995
Date Made Active in Reports: 09/29/1995
Number of Days to Update: 24

Source: California Environmental Protection Agency
Telephone: 916-341-5851
Last EDR Contact: 12/28/1998
Next Scheduled EDR Contact: N/A
Data Release Frequency: No Update Planned

Local Land Records

LIENS: Environmental Liens Listing
A listing of property locations with environmental liens for California where DTSC is a lien holder.

Date of Government Version: 11/30/2017
Date Data Arrived at EDR: 12/01/2017
Date Made Active in Reports: 01/11/2018
Number of Days to Update: 41

Source: Department of Toxic Substances Control
Telephone: 916-323-3400
Last EDR Contact: 11/30/2017
Next Scheduled EDR Contact: 03/19/2018
Data Release Frequency: Varies

LIENS 2: CERCLA Lien Information
A Federal CERCLA ('Superfund') lien can exist by operation of law at any site or property at which EPA has spent Superfund monies. These monies are spent to investigate and address releases and threatened releases of contamination. CERCLIS provides information as to the identity of these sites and properties.

Date of Government Version: 12/11/2017
Date Data Arrived at EDR: 12/22/2017
Date Made Active in Reports: 01/12/2018
Number of Days to Update: 21

Source: Environmental Protection Agency
Telephone: 202-564-6023
Last EDR Contact: 12/22/2017
Next Scheduled EDR Contact: 02/05/2018
Data Release Frequency: Semi-Annually

DEED: Deed Restriction Listing

Site Mitigation and Brownfields Reuse Program Facility Sites with Deed Restrictions & Hazardous Waste Management Program Facility Sites with Deed / Land Use Restriction. The DTSC Site Mitigation and Brownfields Reuse Program (SMBRP) list includes sites cleaned up under the program's oversight and generally does not include current or former hazardous waste facilities that required a hazardous waste facility permit. The list represents deed restrictions that are active. Some sites have multiple deed restrictions. The DTSC Hazardous Waste Management Program (HWMP) has developed a list of current or former hazardous waste facilities that have a recorded land use restriction at the local county recorder's office. The land use restrictions on this list were required by the DTSC HWMP as a result of the presence of hazardous substances that remain on site after the facility (or part of the facility) has been closed or cleaned up. The types of land use restriction include deed notice, deed restriction, or a land use restriction that binds current and future owners.

Date of Government Version: 12/04/2017
Date Data Arrived at EDR: 12/05/2017
Date Made Active in Reports: 01/11/2018
Number of Days to Update: 37

Source: DTSC and SWRCB
Telephone: 916-323-3400
Last EDR Contact: 12/05/2017
Next Scheduled EDR Contact: 03/19/2018
Data Release Frequency: Semi-Annually

Records of Emergency Release Reports

HMIRS: Hazardous Materials Information Reporting System

Hazardous Materials Incident Report System. HMIRS contains hazardous material spill incidents reported to DOT.

Date of Government Version: 09/21/2017
Date Data Arrived at EDR: 09/21/2017
Date Made Active in Reports: 10/13/2017
Number of Days to Update: 22

Source: U.S. Department of Transportation
Telephone: 202-366-4555
Last EDR Contact: 01/04/2018
Next Scheduled EDR Contact: 04/09/2018
Data Release Frequency: Quarterly

CHMIRS: California Hazardous Material Incident Report System

California Hazardous Material Incident Reporting System. CHMIRS contains information on reported hazardous material incidents (accidental releases or spills).

Date of Government Version: 05/09/2017
Date Data Arrived at EDR: 07/26/2017
Date Made Active in Reports: 09/21/2017
Number of Days to Update: 57

Source: Office of Emergency Services
Telephone: 916-845-8400
Last EDR Contact: 10/27/2017
Next Scheduled EDR Contact: 02/05/2018
Data Release Frequency: Varies

LDS: Land Disposal Sites Listing (GEOTRACKER)

Land Disposal sites (Landfills) included in GeoTracker. GeoTracker is the Water Boards data management system for sites that impact, or have the potential to impact, water quality in California, with emphasis on groundwater.

Date of Government Version: 12/11/2017
Date Data Arrived at EDR: 12/12/2017
Date Made Active in Reports: 01/11/2018
Number of Days to Update: 30

Source: State Water Qualilty Control Board
Telephone: 866-480-1028
Last EDR Contact: 12/12/2018
Next Scheduled EDR Contact: 03/26/2018
Data Release Frequency: Quarterly

MCS: Military Cleanup Sites Listing (GEOTRACKER)

Military sites (consisting of: Military UST sites; Military Privatized sites; and Military Cleanup sites [formerly known as DoD non UST]) included in GeoTracker. GeoTracker is the Water Boards data management system for sites that impact, or have the potential to impact, water quality in California, with emphasis on groundwater.

Date of Government Version: 12/11/2017
Date Data Arrived at EDR: 12/12/2017
Date Made Active in Reports: 01/12/2018
Number of Days to Update: 31

Source: State Water Resources Control Board
Telephone: 866-480-1028
Last EDR Contact: 12/12/2018
Next Scheduled EDR Contact: 03/26/2018
Data Release Frequency: Quarterly

SPILLS 90: SPILLS90 data from FirstSearch

Spills 90 includes those spill and release records available exclusively from FirstSearch databases. Typically, they may include chemical, oil and/or hazardous substance spills recorded after 1990. Duplicate records that are already included in EDR incident and release records are not included in Spills 90.

Date of Government Version: 06/06/2012
Date Data Arrived at EDR: 01/03/2013
Date Made Active in Reports: 02/22/2013
Number of Days to Update: 50

Source: FirstSearch
Telephone: N/A
Last EDR Contact: 01/03/2013
Next Scheduled EDR Contact: N/A
Data Release Frequency: No Update Planned

Other Ascertainable Records

RCRA NonGen / NLR: RCRA - Non Generators / No Longer Regulated

RCRAInfo is EPA's comprehensive information system, providing access to data supporting the Resource Conservation and Recovery Act (RCRA) of 1976 and the Hazardous and Solid Waste Amendments (HSWA) of 1984. The database includes selective information on sites which generate, transport, store, treat and/or dispose of hazardous waste as defined by the Resource Conservation and Recovery Act (RCRA). Non-Generators do not presently generate hazardous waste.

Date of Government Version: 09/13/2017
Date Data Arrived at EDR: 09/26/2017
Date Made Active in Reports: 10/06/2017
Number of Days to Update: 10

Source: Environmental Protection Agency
Telephone: (415) 495-8895
Last EDR Contact: 12/26/2017
Next Scheduled EDR Contact: 04/09/2018
Data Release Frequency: Quarterly

FUDS: Formerly Used Defense Sites

The listing includes locations of Formerly Used Defense Sites properties where the US Army Corps of Engineers is actively working or will take necessary cleanup actions.

Date of Government Version: 01/31/2015
Date Data Arrived at EDR: 07/08/2015
Date Made Active in Reports: 10/13/2015
Number of Days to Update: 97

Source: U.S. Army Corps of Engineers
Telephone: 202-528-4285
Last EDR Contact: 11/22/2017
Next Scheduled EDR Contact: 03/05/2018
Data Release Frequency: Varies

DOD: Department of Defense Sites

This data set consists of federally owned or administered lands, administered by the Department of Defense, that have any area equal to or greater than 640 acres of the United States, Puerto Rico, and the U.S. Virgin Islands.

Date of Government Version: 12/31/2005
Date Data Arrived at EDR: 11/10/2006
Date Made Active in Reports: 01/11/2007
Number of Days to Update: 62

Source: USGS
Telephone: 888-275-8747
Last EDR Contact: 10/13/2017
Next Scheduled EDR Contact: 01/22/2018
Data Release Frequency: Semi-Annually

FEDLAND: Federal and Indian Lands

Federally and Indian administrated lands of the United States. Lands included are administrated by: Army Corps of Engineers, Bureau of Reclamation, National Wild and Scenic River, National Wildlife Refuge, Public Domain Land, Wilderness, Wilderness Study Area, Wildlife Management Area, Bureau of Indian Affairs, Bureau of Land Management, Department of Justice, Forest Service, Fish and Wildlife Service, National Park Service.

Date of Government Version: 12/31/2005
Date Data Arrived at EDR: 02/06/2006
Date Made Active in Reports: 01/11/2007
Number of Days to Update: 339

Source: U.S. Geological Survey
Telephone: 888-275-8747
Last EDR Contact: 10/11/2017
Next Scheduled EDR Contact: 01/22/2018
Data Release Frequency: N/A

SCRD DRYCLEANERS: State Coalition for Remediation of Drycleaners Listing

The State Coalition for Remediation of Drycleaners was established in 1998, with support from the U.S. EPA Office of Superfund Remediation and Technology Innovation. It is comprised of representatives of states with established drycleaner remediation programs. Currently the member states are Alabama, Connecticut, Florida, Illinois, Kansas, Minnesota, Missouri, North Carolina, Oregon, South Carolina, Tennessee, Texas, and Wisconsin.

Date of Government Version: 01/01/2017
Date Data Arrived at EDR: 02/03/2017
Date Made Active in Reports: 04/07/2017
Number of Days to Update: 63

Source: Environmental Protection Agency
Telephone: 615-532-8599
Last EDR Contact: 11/17/2017
Next Scheduled EDR Contact: 02/26/2018
Data Release Frequency: Varies

US FIN ASSUR: Financial Assurance Information

All owners and operators of facilities that treat, store, or dispose of hazardous waste are required to provide proof that they will have sufficient funds to pay for the clean up, closure, and post-closure care of their facilities.

Date of Government Version: 10/17/2017
Date Data Arrived at EDR: 11/01/2017
Date Made Active in Reports: 12/08/2017
Number of Days to Update: 37

Source: Environmental Protection Agency
Telephone: 202-566-1917
Last EDR Contact: 12/26/2017
Next Scheduled EDR Contact: 04/09/2018
Data Release Frequency: Quarterly

EPA WATCH LIST: EPA WATCH LIST

EPA maintains a "Watch List" to facilitate dialogue between EPA, state and local environmental agencies on enforcement matters relating to facilities with alleged violations identified as either significant or high priority. Being on the Watch List does not mean that the facility has actually violated the law only that an investigation by EPA or a state or local environmental agency has led those organizations to allege that an unproven violation has in fact occurred. Being on the Watch List does not represent a higher level of concern regarding the alleged violations that were detected, but instead indicates cases requiring additional dialogue between EPA, state and local agencies - primarily because of the length of time the alleged violation has gone unaddressed or unresolved.

Date of Government Version: 08/30/2013
Date Data Arrived at EDR: 03/21/2014
Date Made Active in Reports: 06/17/2014
Number of Days to Update: 88

Source: Environmental Protection Agency
Telephone: 617-520-3000
Last EDR Contact: 11/06/2017
Next Scheduled EDR Contact: 02/19/2018
Data Release Frequency: Quarterly

2020 COR ACTION: 2020 Corrective Action Program List

The EPA has set ambitious goals for the RCRA Corrective Action program by creating the 2020 Corrective Action Universe. This RCRA cleanup baseline includes facilities expected to need corrective action. The 2020 universe contains a wide variety of sites. Some properties are heavily contaminated while others were contaminated but have since been cleaned up. Still others have not been fully investigated yet, and may require little or no remediation. Inclusion in the 2020 Universe does not necessarily imply failure on the part of a facility to meet its RCRA obligations.

Date of Government Version: 04/22/2013
Date Data Arrived at EDR: 03/03/2015
Date Made Active in Reports: 03/09/2015
Number of Days to Update: 6

Source: Environmental Protection Agency
Telephone: 703-308-4044
Last EDR Contact: 11/09/2017
Next Scheduled EDR Contact: 02/19/2018
Data Release Frequency: Varies

TSCA: Toxic Substances Control Act

Toxic Substances Control Act. TSCA identifies manufacturers and importers of chemical substances included on the TSCA Chemical Substance Inventory list. It includes data on the production volume of these substances by plant site.

Date of Government Version: 12/31/2016
Date Data Arrived at EDR: 06/21/2017
Date Made Active in Reports: 01/05/2018
Number of Days to Update: 198

Source: EPA
Telephone: 202-260-5521
Last EDR Contact: 12/22/2017
Next Scheduled EDR Contact: 04/02/2018
Data Release Frequency: Every 4 Years

TRIS: Toxic Chemical Release Inventory System

Toxic Release Inventory System. TRIS identifies facilities which release toxic chemicals to the air, water and land in reportable quantities under SARA Title III Section 313.

Date of Government Version: 12/31/2016
Date Data Arrived at EDR: 01/10/2018
Date Made Active in Reports: 01/12/2018
Number of Days to Update: 2

Source: EPA
Telephone: 202-566-0250
Last EDR Contact: 01/10/2018
Next Scheduled EDR Contact: 03/05/2018
Data Release Frequency: Annually

SSTS: Section 7 Tracking Systems

Section 7 of the Federal Insecticide, Fungicide and Rodenticide Act, as amended (92 Stat. 829) requires all registered pesticide-producing establishments to submit a report to the Environmental Protection Agency by March 1st each year. Each establishment must report the types and amounts of pesticides, active ingredients and devices being produced, and those having been produced and sold or distributed in the past year.

Date of Government Version: 12/31/2009
Date Data Arrived at EDR: 12/10/2010
Date Made Active in Reports: 02/25/2011
Number of Days to Update: 77

Source: EPA
Telephone: 202-564-4203
Last EDR Contact: 10/27/2017
Next Scheduled EDR Contact: 02/05/2018
Data Release Frequency: Annually

ROD: Records Of Decision

Record of Decision. ROD documents mandate a permanent remedy at an NPL (Superfund) site containing technical and health information to aid in the cleanup.

Date of Government Version: 12/11/2017
Date Data Arrived at EDR: 12/22/2017
Date Made Active in Reports: 01/12/2018
Number of Days to Update: 21

Source: EPA
Telephone: 703-416-0223
Last EDR Contact: 12/22/2017
Next Scheduled EDR Contact: 03/19/2018
Data Release Frequency: Annually

RMP: Risk Management Plans

When Congress passed the Clean Air Act Amendments of 1990, it required EPA to publish regulations and guidance for chemical accident prevention at facilities using extremely hazardous substances. The Risk Management Program Rule (RMP Rule) was written to implement Section 112(r) of these amendments. The rule, which built upon existing industry codes and standards, requires companies of all sizes that use certain flammable and toxic substances to develop a Risk Management Program, which includes a(n): Hazard assessment that details the potential effects of an accidental release, an accident history of the last five years, and an evaluation of worst-case and alternative accidental releases; Prevention program that includes safety precautions and maintenance, monitoring, and employee training measures; and Emergency response program that spells out emergency health care, employee training measures and procedures for informing the public and response agencies (e.g the fire department) should an accident occur.

Date of Government Version: 11/02/2017
Date Data Arrived at EDR: 11/17/2017
Date Made Active in Reports: 12/08/2017
Number of Days to Update: 21

Source: Environmental Protection Agency
Telephone: 202-564-8600
Last EDR Contact: 10/23/2017
Next Scheduled EDR Contact: 02/05/2018
Data Release Frequency: Varies

RAATS: RCRA Administrative Action Tracking System

RCRA Administration Action Tracking System. RAATS contains records based on enforcement actions issued under RCRA pertaining to major violators and includes administrative and civil actions brought by the EPA. For administration actions after September 30, 1995, data entry in the RAATS database was discontinued. EPA will retain a copy of the database for historical records. It was necessary to terminate RAATS because a decrease in agency resources made it impossible to continue to update the information contained in the database.

Date of Government Version: 04/17/1995
Date Data Arrived at EDR: 07/03/1995
Date Made Active in Reports: 08/07/1995
Number of Days to Update: 35

Source: EPA
Telephone: 202-564-4104
Last EDR Contact: 06/02/2008
Next Scheduled EDR Contact: 09/01/2008
Data Release Frequency: No Update Planned

PRP: Potentially Responsible Parties
A listing of verified Potentially Responsible Parties

Date of Government Version: 10/25/2013
Date Data Arrived at EDR: 10/17/2014
Date Made Active in Reports: 10/20/2014
Number of Days to Update: 3

Source: EPA
Telephone: 202-564-6023
Last EDR Contact: 12/22/2017
Next Scheduled EDR Contact: 02/19/2018
Data Release Frequency: Quarterly

PADS: PCB Activity Database System
PCB Activity Database. PADS Identifies generators, transporters, commercial storers and/or brokers and disposers of PCB's who are required to notify the EPA of such activities.

Date of Government Version: 06/01/2017
Date Data Arrived at EDR: 06/09/2017
Date Made Active in Reports: 10/13/2017
Number of Days to Update: 126

Source: EPA
Telephone: 202-566-0500
Last EDR Contact: 01/12/2018
Next Scheduled EDR Contact: 04/23/2018
Data Release Frequency: Annually

ICIS: Integrated Compliance Information System
The Integrated Compliance Information System (ICIS) supports the information needs of the national enforcement and compliance program as well as the unique needs of the National Pollutant Discharge Elimination System (NPDES) program.

Date of Government Version: 11/18/2016
Date Data Arrived at EDR: 11/23/2016
Date Made Active in Reports: 02/10/2017
Number of Days to Update: 79

Source: Environmental Protection Agency
Telephone: 202-564-2501
Last EDR Contact: 01/09/2018
Next Scheduled EDR Contact: 04/23/2018
Data Release Frequency: Quarterly

FTTS: FIFRA/ TSCA Tracking System - FIFRA (Federal Insecticide, Fungicide, & Rodenticide Act)/TSCA (Toxic Substances Control Act)
FTTS tracks administrative cases and pesticide enforcement actions and compliance activities related to FIFRA, TSCA and EPCRA (Emergency Planning and Community Right-to-Know Act). To maintain currency, EDR contacts the Agency on a quarterly basis.

Date of Government Version: 04/09/2009
Date Data Arrived at EDR: 04/16/2009
Date Made Active in Reports: 05/11/2009
Number of Days to Update: 25

Source: EPA/Office of Prevention, Pesticides and Toxic Substances
Telephone: 202-566-1667
Last EDR Contact: 08/18/2017
Next Scheduled EDR Contact: 12/04/2017
Data Release Frequency: Quarterly

FTTS INSP: FIFRA/ TSCA Tracking System - FIFRA (Federal Insecticide, Fungicide, & Rodenticide Act)/TSCA (Toxic Substances Control Act)
A listing of FIFRA/TSCA Tracking System (FTTS) inspections and enforcements.

Date of Government Version: 04/09/2009
Date Data Arrived at EDR: 04/16/2009
Date Made Active in Reports: 05/11/2009
Number of Days to Update: 25

Source: EPA
Telephone: 202-566-1667
Last EDR Contact: 08/18/2017
Next Scheduled EDR Contact: 12/04/2017
Data Release Frequency: Quarterly

MLTS: Material Licensing Tracking System
MLTS is maintained by the Nuclear Regulatory Commission and contains a list of approximately 8,100 sites which possess or use radioactive materials and which are subject to NRC licensing requirements. To maintain currency, EDR contacts the Agency on a quarterly basis.

Date of Government Version: 08/30/2016
Date Data Arrived at EDR: 09/08/2016
Date Made Active in Reports: 10/21/2016
Number of Days to Update: 43

Source: Nuclear Regulatory Commission
Telephone: 301-415-7169
Last EDR Contact: 10/16/2017
Next Scheduled EDR Contact: 11/20/2017
Data Release Frequency: Quarterly

COAL ASH DOE: Steam-Electric Plant Operation Data
A listing of power plants that store ash in surface ponds.

Date of Government Version: 12/31/2005
Date Data Arrived at EDR: 08/07/2009
Date Made Active in Reports: 10/22/2009
Number of Days to Update: 76

Source: Department of Energy
Telephone: 202-586-8719
Last EDR Contact: 12/05/2017
Next Scheduled EDR Contact: 03/19/2018
Data Release Frequency: Varies

COAL ASH EPA: Coal Combustion Residues Surface Impoundments List
A listing of coal combustion residues surface impoundments with high hazard potential ratings.

Date of Government Version: 07/01/2014
Date Data Arrived at EDR: 09/10/2014
Date Made Active in Reports: 10/20/2014
Number of Days to Update: 40

Source: Environmental Protection Agency
Telephone: N/A
Last EDR Contact: 12/08/2017
Next Scheduled EDR Contact: 03/19/2018
Data Release Frequency: Varies

PCB TRANSFORMER: PCB Transformer Registration Database
The database of PCB transformer registrations that includes all PCB registration submittals.

Date of Government Version: 05/24/2017
Date Data Arrived at EDR: 11/30/2017
Date Made Active in Reports: 12/15/2017
Number of Days to Update: 15

Source: Environmental Protection Agency
Telephone: 202-566-0517
Last EDR Contact: 10/26/2017
Next Scheduled EDR Contact: 02/05/2018
Data Release Frequency: Varies

RADINFO: Radiation Information Database
The Radiation Information Database (RADINFO) contains information about facilities that are regulated by U.S. Environmental Protection Agency (EPA) regulations for radiation and radioactivity.

Date of Government Version: 10/02/2017
Date Data Arrived at EDR: 10/05/2017
Date Made Active in Reports: 10/13/2017
Number of Days to Update: 8

Source: Environmental Protection Agency
Telephone: 202-343-9775
Last EDR Contact: 01/04/2018
Next Scheduled EDR Contact: 04/16/2018
Data Release Frequency: Quarterly

HIST FTTS: FIFRA/TSCA Tracking System Administrative Case Listing
A complete administrative case listing from the FIFRA/TSCA Tracking System (FTTS) for all ten EPA regions. The information was obtained from the National Compliance Database (NCDB). NCDB supports the implementation of FIFRA (Federal Insecticide, Fungicide, and Rodenticide Act) and TSCA (Toxic Substances Control Act). Some EPA regions are now closing out records. Because of that, and the fact that some EPA regions are not providing EPA Headquarters with updated records, it was decided to create a HIST FTTS database. It included records that may not be included in the newer FTTS database updates. This database is no longer updated.

Date of Government Version: 10/19/2006
Date Data Arrived at EDR: 03/01/2007
Date Made Active in Reports: 04/10/2007
Number of Days to Update: 40

Source: Environmental Protection Agency
Telephone: 202-564-2501
Last EDR Contact: 12/17/2007
Next Scheduled EDR Contact: 03/17/2008
Data Release Frequency: No Update Planned

HIST FTTS INSP: FIFRA/TSCA Tracking System Inspection & Enforcement Case Listing
A complete inspection and enforcement case listing from the FIFRA/TSCA Tracking System (FTTS) for all ten EPA regions. The information was obtained from the National Compliance Database (NCDB). NCDB supports the implementation of FIFRA (Federal Insecticide, Fungicide, and Rodenticide Act) and TSCA (Toxic Substances Control Act). Some EPA regions are now closing out records. Because of that, and the fact that some EPA regions are not providing EPA Headquarters with updated records, it was decided to create a HIST FTTS database. It included records that may not be included in the newer FTTS database updates. This database is no longer updated.

Date of Government Version: 10/19/2006
Date Data Arrived at EDR: 03/01/2007
Date Made Active in Reports: 04/10/2007
Number of Days to Update: 40

Source: Environmental Protection Agency
Telephone: 202-564-2501
Last EDR Contact: 12/17/2008
Next Scheduled EDR Contact: 03/17/2008
Data Release Frequency: No Update Planned

DOT OPS: Incident and Accident Data

Department of Transporation, Office of Pipeline Safety Incident and Accident data.

Date of Government Version: 07/31/2012
Date Data Arrived at EDR: 08/07/2012
Date Made Active in Reports: 09/18/2012
Number of Days to Update: 42

Source: Department of Transporation, Office of Pipeline Safety
Telephone: 202-366-4595
Last EDR Contact: 10/31/2017
Next Scheduled EDR Contact: 02/12/2018
Data Release Frequency: Varies

CONSENT: Superfund (CERCLA) Consent Decrees

Major legal settlements that establish responsibility and standards for cleanup at NPL (Superfund) sites. Released periodically by United States District Courts after settlement by parties to litigation matters.

Date of Government Version: 09/30/2017
Date Data Arrived at EDR: 11/10/2017
Date Made Active in Reports: 01/12/2018
Number of Days to Update: 63

Source: Department of Justice, Consent Decree Library
Telephone: Varies
Last EDR Contact: 01/04/2018
Next Scheduled EDR Contact: 04/02/2018
Data Release Frequency: Varies

BRS: Biennial Reporting System

The Biennial Reporting System is a national system administered by the EPA that collects data on the generation and management of hazardous waste. BRS captures detailed data from two groups: Large Quantity Generators (LQG) and Treatment, Storage, and Disposal Facilities.

Date of Government Version: 12/31/2015
Date Data Arrived at EDR: 02/22/2017
Date Made Active in Reports: 09/28/2017
Number of Days to Update: 218

Source: EPA/NTIS
Telephone: 800-424-9346
Last EDR Contact: 11/20/2017
Next Scheduled EDR Contact: 03/05/2018
Data Release Frequency: Biennially

INDIAN RESERV: Indian Reservations

This map layer portrays Indian administered lands of the United States that have any area equal to or greater than 640 acres.

Date of Government Version: 12/31/2014
Date Data Arrived at EDR: 07/14/2015
Date Made Active in Reports: 01/10/2017
Number of Days to Update: 546

Source: USGS
Telephone: 202-208-3710
Last EDR Contact: 01/09/2018
Next Scheduled EDR Contact: 04/23/2018
Data Release Frequency: Semi-Annually

FUSRAP: Formerly Utilized Sites Remedial Action Program

DOE established the Formerly Utilized Sites Remedial Action Program (FUSRAP) in 1974 to remediate sites where radioactive contamination remained from Manhattan Project and early U.S. Atomic Energy Commission (AEC) operations.

Date of Government Version: 12/23/2016
Date Data Arrived at EDR: 12/27/2016
Date Made Active in Reports: 02/17/2017
Number of Days to Update: 52

Source: Department of Energy
Telephone: 202-586-3559
Last EDR Contact: 11/02/2017
Next Scheduled EDR Contact: 02/19/2018
Data Release Frequency: Varies

UMTRA: Uranium Mill Tailings Sites

Uranium ore was mined by private companies for federal government use in national defense programs. When the mills shut down, large piles of the sand-like material (mill tailings) remain after uranium has been extracted from the ore. Levels of human exposure to radioactive materials from the piles are low; however, in some cases tailings were used as construction materials before the potential health hazards of the tailings were recognized.

Date of Government Version: 06/23/2017
Date Data Arrived at EDR: 10/11/2017
Date Made Active in Reports: 11/03/2017
Number of Days to Update: 23

Source: Department of Energy
Telephone: 505-845-0011
Last EDR Contact: 11/22/2017
Next Scheduled EDR Contact: 03/05/2018
Data Release Frequency: Varies

LEAD SMELTER 1: Lead Smelter Sites
A listing of former lead smelter site locations.

Date of Government Version: 10/10/2017
Date Data Arrived at EDR: 11/03/2017
Date Made Active in Reports: 12/15/2017
Number of Days to Update: 42

Source: Environmental Protection Agency
Telephone: 703-603-8787
Last EDR Contact: 12/22/2017
Next Scheduled EDR Contact: 04/16/2018
Data Release Frequency: Varies

LEAD SMELTER 2: Lead Smelter Sites
A list of several hundred sites in the U.S. where secondary lead smelting was done from 1931and 1964. These sites may pose a threat to public health through ingestion or inhalation of contaminated soil or dust

Date of Government Version: 04/05/2001
Date Data Arrived at EDR: 10/27/2010
Date Made Active in Reports: 12/02/2010
Number of Days to Update: 36

Source: American Journal of Public Health
Telephone: 703-305-6451
Last EDR Contact: 12/02/2009
Next Scheduled EDR Contact: N/A
Data Release Frequency: No Update Planned

US AIRS (AFS): Aerometric Information Retrieval System Facility Subsystem (AFS)
The database is a sub-system of Aerometric Information Retrieval System (AIRS). AFS contains compliance data on air pollution point sources regulated by the U.S. EPA and/or state and local air regulatory agencies. This information comes from source reports by various stationary sources of air pollution, such as electric power plants, steel mills, factories, and universities, and provides information about the air pollutants they produce. Action, air program, air program pollutant, and general level plant data. It is used to track emissions and compliance data from industrial plants.

Date of Government Version: 10/12/2016
Date Data Arrived at EDR: 10/26/2016
Date Made Active in Reports: 02/03/2017
Number of Days to Update: 100

Source: EPA
Telephone: 202-564-2496
Last EDR Contact: 09/26/2017
Next Scheduled EDR Contact: 01/08/2018
Data Release Frequency: Annually

US AIRS MINOR: Air Facility System Data
A listing of minor source facilities.

Date of Government Version: 10/12/2016
Date Data Arrived at EDR: 10/26/2016
Date Made Active in Reports: 02/03/2017
Number of Days to Update: 100

Source: EPA
Telephone: 202-564-2496
Last EDR Contact: 09/26/2017
Next Scheduled EDR Contact: 01/08/2018
Data Release Frequency: Annually

US MINES: Mines Master Index File
Contains all mine identification numbers issued for mines active or opened since 1971. The data also includes violation information.

Date of Government Version: 10/29/2017
Date Data Arrived at EDR: 11/28/2017
Date Made Active in Reports: 01/12/2018
Number of Days to Update: 45

Source: Department of Labor, Mine Safety and Health Administration
Telephone: 303-231-5959
Last EDR Contact: 11/28/2017
Next Scheduled EDR Contact: 03/12/2018
Data Release Frequency: Semi-Annually

US MINES 2: Ferrous and Nonferrous Metal Mines Database Listing
This map layer includes ferrous (ferrous metal mines are facilities that extract ferrous metals, such as iron ore or molybdenum) and nonferrous (Nonferrous metal mines are facilities that extract nonferrous metals, such as gold, silver, copper, zinc, and lead) metal mines in the United States.

Date of Government Version: 12/05/2005
Date Data Arrived at EDR: 02/29/2008
Date Made Active in Reports: 04/18/2008
Number of Days to Update: 49

Source: USGS
Telephone: 703-648-7709
Last EDR Contact: 12/01/2017
Next Scheduled EDR Contact: 03/12/2018
Data Release Frequency: Varies

US MINES 3: Active Mines & Mineral Plants Database Listing

Active Mines and Mineral Processing Plant operations for commodities monitored by the Minerals Information Team of the USGS.

Date of Government Version: 04/14/2011
Date Data Arrived at EDR: 06/08/2011
Date Made Active in Reports: 09/13/2011
Number of Days to Update: 97

Source: USGS
Telephone: 703-648-7709
Last EDR Contact: 12/01/2017
Next Scheduled EDR Contact: 03/12/2018
Data Release Frequency: Varies

ABANDONED MINES: Abandoned Mines

An inventory of land and water impacted by past mining (primarily coal mining) is maintained by OSMRE to provide information needed to implement the Surface Mining Control and Reclamation Act of 1977 (SMCRA). The inventory contains information on the location, type, and extent of AML impacts, as well as, information on the cost associated with the reclamation of those problems. The inventory is based upon field surveys by State, Tribal, and OSMRE program officials. It is dynamic to the extent that it is modified as new problems are identified and existing problems are reclaimed.

Date of Government Version: 09/25/2017
Date Data Arrived at EDR: 09/26/2017
Date Made Active in Reports: 10/20/2017
Number of Days to Update: 24

Source: Department of Interior
Telephone: 202-208-2609
Last EDR Contact: 12/19/2017
Next Scheduled EDR Contact: 03/26/2018
Data Release Frequency: Quarterly

FINDS: Facility Index System/Facility Registry System

Facility Index System. FINDS contains both facility information and 'pointers' to other sources that contain more detail. EDR includes the following FINDS databases in this report: PCS (Permit Compliance System), AIRS (Aerometric Information Retrieval System), DOCKET (Enforcement Docket used to manage and track information on civil judicial enforcement cases for all environmental statutes), FURS (Federal Underground Injection Control), C-DOCKET (Criminal Docket System used to track criminal enforcement actions for all environmental statutes), FFIS (Federal Facilities Information System), STATE (State Environmental Laws and Statutes), and PADS (PCB Activity Data System).

Date of Government Version: 07/23/2017
Date Data Arrived at EDR: 09/06/2017
Date Made Active in Reports: 09/15/2017
Number of Days to Update: 9

Source: EPA
Telephone: (415) 947-8000
Last EDR Contact: 12/05/2017
Next Scheduled EDR Contact: 03/19/2018
Data Release Frequency: Quarterly

ECHO: Enforcement & Compliance History Information

ECHO provides integrated compliance and enforcement information for about 800,000 regulated facilities nationwide.

Date of Government Version: 09/02/2017
Date Data Arrived at EDR: 09/06/2017
Date Made Active in Reports: 10/20/2017
Number of Days to Update: 44

Source: Environmental Protection Agency
Telephone: 202-564-2280
Last EDR Contact: 12/05/2017
Next Scheduled EDR Contact: 03/19/2018
Data Release Frequency: Quarterly

UXO: Unexploded Ordnance Sites

A listing of unexploded ordnance site locations

Date of Government Version: 09/30/2016
Date Data Arrived at EDR: 10/31/2017
Date Made Active in Reports: 01/12/2018
Number of Days to Update: 73

Source: Department of Defense
Telephone: 703-704-1564
Last EDR Contact: 01/02/2018
Next Scheduled EDR Contact: 01/29/2018
Data Release Frequency: Varies

DOCKET HWC: Hazardous Waste Compliance Docket Listing
A complete list of the Federal Agency Hazardous Waste Compliance Docket Facilities.

Date of Government Version: 06/27/2017
Date Data Arrived at EDR: 11/21/2017
Date Made Active in Reports: 01/12/2018
Number of Days to Update: 52

Source: Environmental Protection Agency
Telephone: 202-564-0527
Last EDR Contact: 11/21/2017
Next Scheduled EDR Contact: 03/12/2018
Data Release Frequency: Varies

FUELS PROGRAM: EPA Fuels Program Registered Listing
This listing includes facilities that are registered under the Part 80 (Code of Federal Regulations) EPA Fuels Programs. All companies now are required to submit new and updated registrations.

Date of Government Version: 11/20/2017
Date Data Arrived at EDR: 11/20/2017
Date Made Active in Reports: 01/12/2018
Number of Days to Update: 53

Source: EPA
Telephone: 800-385-6164
Last EDR Contact: 11/20/2017
Next Scheduled EDR Contact: 03/05/2018
Data Release Frequency: Quarterly

CA BOND EXP. PLAN: Bond Expenditure Plan
Department of Health Services developed a site-specific expenditure plan as the basis for an appropriation of Hazardous Substance Cleanup Bond Act funds. It is not updated.

Date of Government Version: 01/01/1989
Date Data Arrived at EDR: 07/27/1994
Date Made Active in Reports: 08/02/1994
Number of Days to Update: 6

Source: Department of Health Services
Telephone: 916-255-2118
Last EDR Contact: 05/31/1994
Next Scheduled EDR Contact: N/A
Data Release Frequency: No Update Planned

CORTESE: "Cortese" Hazardous Waste & Substances Sites List
The sites for the list are designated by the State Water Resource Control Board (LUST), the Integrated Waste Board (SWF/LS), and the Department of Toxic Substances Control (Cal-Sites).

Date of Government Version: 09/21/2017
Date Data Arrived at EDR: 09/21/2017
Date Made Active in Reports: 10/13/2017
Number of Days to Update: 22

Source: CAL EPA/Office of Emergency Information
Telephone: 916-323-3400
Last EDR Contact: 12/26/2017
Next Scheduled EDR Contact: 04/09/2018
Data Release Frequency: Quarterly

DRYCLEANERS: Cleaner Facilities
A list of drycleaner related facilities that have EPA ID numbers. These are facilities with certain SIC codes: power laundries, family and commercial; garment pressing and cleaner's agents; linen supply; coin-operated laundries and cleaning; drycleaning plants, except rugs; carpet and upholster cleaning; industrial launderers; laundry and garment services.

Date of Government Version: 08/02/2017
Date Data Arrived at EDR: 08/08/2017
Date Made Active in Reports: 10/16/2017
Number of Days to Update: 69

Source: Department of Toxic Substance Control
Telephone: 916-327-4498
Last EDR Contact: 11/30/2017
Next Scheduled EDR Contact: 03/19/2018
Data Release Frequency: Annually

EMI: Emissions Inventory Data
Toxics and criteria pollutant emissions data collected by the ARB and local air pollution agencies.

Date of Government Version: 12/31/2015
Date Data Arrived at EDR: 03/21/2017
Date Made Active in Reports: 08/15/2017
Number of Days to Update: 147

Source: California Air Resources Board
Telephone: 916-322-2990
Last EDR Contact: 12/22/2017
Next Scheduled EDR Contact: 04/02/2018
Data Release Frequency: Varies

ENF: Enforcement Action Listing

A listing of Water Board Enforcement Actions. Formal is everything except Oral/Verbal Communication, Notice of Violation, Expedited Payment Letter, and Staff Enforcement Letter.

Date of Government Version: 11/01/2017
Date Data Arrived at EDR: 11/03/2017
Date Made Active in Reports: 12/07/2017
Number of Days to Update: 34

Source: State Water Resoruces Control Board
Telephone: 916-445-9379
Last EDR Contact: 11/01/2017
Next Scheduled EDR Contact: 02/05/2018
Data Release Frequency: Varies

Financial Assurance 1: Financial Assurance Information Listing

Financial Assurance information

Date of Government Version: 10/23/2017
Date Data Arrived at EDR: 10/24/2017
Date Made Active in Reports: 12/15/2017
Number of Days to Update: 52

Source: Department of Toxic Substances Control
Telephone: 916-255-3628
Last EDR Contact: 10/23/2017
Next Scheduled EDR Contact: 02/05/2018
Data Release Frequency: Varies

Financial Assurance 2: Financial Assurance Information Listing

A listing of financial assurance information for solid waste facilities. Financial assurance is intended to ensure that resources are available to pay for the cost of closure, post-closure care, and corrective measures if the owner or operator of a regulated facility is unable or unwilling to pay.

Date of Government Version: 11/14/2017
Date Data Arrived at EDR: 11/17/2017
Date Made Active in Reports: 12/18/2017
Number of Days to Update: 31

Source: California Integrated Waste Management Board
Telephone: 916-341-6066
Last EDR Contact: 11/09/2017
Next Scheduled EDR Contact: 02/26/2018
Data Release Frequency: Varies

HAZNET: Facility and Manifest Data

Facility and Manifest Data. The data is extracted from the copies of hazardous waste manifests received each year by the DTSC. The annual volume of manifests is typically 700,000 - 1,000,000 annually, representing approximately 350,000 - 500,000 shipments. Data are from the manifests submitted without correction, and therefore many contain some invalid values for data elements such as generator ID, TSD ID, waste category, and disposal method. This database begins with calendar year 1993.

Date of Government Version: 12/31/2016
Date Data Arrived at EDR: 07/12/2017
Date Made Active in Reports: 10/17/2017
Number of Days to Update: 97

Source: California Environmental Protection Agency
Telephone: 916-255-1136
Last EDR Contact: 01/08/2018
Next Scheduled EDR Contact: 04/23/2018
Data Release Frequency: Annually

ICE: ICE

Contains data pertaining to the Permitted Facilities with Inspections / Enforcements sites tracked in Envirostor.

Date of Government Version: 11/20/2017
Date Data Arrived at EDR: 11/20/2017
Date Made Active in Reports: 12/27/2017
Number of Days to Update: 37

Source: Department of Toxic Subsances Control
Telephone: 877-786-9427
Last EDR Contact: 11/20/2017
Next Scheduled EDR Contact: 03/05/2018
Data Release Frequency: Quarterly

HIST CORTESE: Hazardous Waste & Substance Site List

The sites for the list are designated by the State Water Resource Control Board [LUST], the Integrated Waste Board [SWF/LS], and the Department of Toxic Substances Control [CALSITES]. This listing is no longer updated by the state agency.

Date of Government Version: 04/01/2001
Date Data Arrived at EDR: 01/22/2009
Date Made Active in Reports: 04/08/2009
Number of Days to Update: 76

Source: Department of Toxic Substances Control
Telephone: 916-323-3400
Last EDR Contact: 01/22/2009
Next Scheduled EDR Contact: N/A
Data Release Frequency: No Update Planned

HWP: EnviroStor Permitted Facilities Listing
Detailed information on permitted hazardous waste facilities and corrective action ("cleanups") tracked in EnviroStor.

Date of Government Version: 11/20/2017
Date Data Arrived at EDR: 11/20/2017
Date Made Active in Reports: 12/27/2017
Number of Days to Update: 37

Source: Department of Toxic Substances Control
Telephone: 916-323-3400
Last EDR Contact: 11/20/2017
Next Scheduled EDR Contact: 03/05/2018
Data Release Frequency: Quarterly

HWT: Registered Hazardous Waste Transporter Database
A listing of hazardous waste transporters. In California, unless specifically exempted, it is unlawful for any person to transport hazardous wastes unless the person holds a valid registration issued by DTSC. A hazardous waste transporter registration is valid for one year and is assigned a unique registration number.

Date of Government Version: 10/10/2017
Date Data Arrived at EDR: 10/10/2017
Date Made Active in Reports: 10/17/2017
Number of Days to Update: 7

Source: Department of Toxic Substances Control
Telephone: 916-440-7145
Last EDR Contact: 01/09/2018
Next Scheduled EDR Contact: 04/23/2018
Data Release Frequency: Quarterly

MINES: Mines Site Location Listing
A listing of mine site locations from the Office of Mine Reclamation.

Date of Government Version: 12/11/2017
Date Data Arrived at EDR: 12/12/2017
Date Made Active in Reports: 01/12/2018
Number of Days to Update: 31

Source: Department of Conservation
Telephone: 916-322-1080
Last EDR Contact: 12/12/2017
Next Scheduled EDR Contact: 03/26/2018
Data Release Frequency: Quarterly

MWMP: Medical Waste Management Program Listing
The Medical Waste Management Program (MWMP) ensures the proper handling and disposal of medical waste by permitting and inspecting medical waste Offsite Treatment Facilities (PDF) and Transfer Stations (PDF) throughout the state. MWMP also oversees all Medical Waste Transporters.

Date of Government Version: 09/01/2017
Date Data Arrived at EDR: 09/06/2017
Date Made Active in Reports: 11/08/2017
Number of Days to Update: 63

Source: Department of Public Health
Telephone: 916-558-1784
Last EDR Contact: 12/05/2017
Next Scheduled EDR Contact: 03/19/2018
Data Release Frequency: Varies

NPDES: NPDES Permits Listing
A listing of NPDES permits, including stormwater.

Date of Government Version: 11/13/2017
Date Data Arrived at EDR: 11/14/2017
Date Made Active in Reports: 12/07/2017
Number of Days to Update: 23

Source: State Water Resources Control Board
Telephone: 916-445-9379
Last EDR Contact: 11/14/2017
Next Scheduled EDR Contact: 02/26/2018
Data Release Frequency: Quarterly

PEST LIC: Pesticide Regulation Licenses Listing
A listing of licenses and certificates issued by the Department of Pesticide Regulation. The DPR issues licenses and/or certificates to: Persons and businesses that apply or sell pesticides; Pest control dealers and brokers; Persons who advise on agricultural pesticide applications.

Date of Government Version: 09/05/2017
Date Data Arrived at EDR: 09/06/2017
Date Made Active in Reports: 11/08/2017
Number of Days to Update: 63

Source: Department of Pesticide Regulation
Telephone: 916-445-4038
Last EDR Contact: 12/05/2017
Next Scheduled EDR Contact: 03/19/2018
Data Release Frequency: Quarterly

PROC: Certified Processors Database
A listing of certified processors.

Date of Government Version: 09/11/2017
Date Data Arrived at EDR: 09/12/2017
Date Made Active in Reports: 10/18/2017
Number of Days to Update: 36

Source: Department of Conservation
Telephone: 916-323-3836
Last EDR Contact: 12/12/2017
Next Scheduled EDR Contact: 03/26/2018
Data Release Frequency: Quarterly

NOTIFY 65: Proposition 65 Records
Listings of all Proposition 65 incidents reported to counties by the State Water Resources Control Board and the Regional Water Quality Control Board. This database is no longer updated by the reporting agency.

Date of Government Version: 06/16/2017
Date Data Arrived at EDR: 06/20/2017
Date Made Active in Reports: 10/17/2017
Number of Days to Update: 119

Source: State Water Resources Control Board
Telephone: 916-445-3846
Last EDR Contact: 12/13/2017
Next Scheduled EDR Contact: 04/02/2018
Data Release Frequency: No Update Planned

UIC: UIC Listing
A listing of wells identified as underground injection wells, in the California Oil and Gas Wells database.

Date of Government Version: 09/11/2017
Date Data Arrived at EDR: 09/12/2017
Date Made Active in Reports: 12/15/2017
Number of Days to Update: 94

Source: Deaprtment of Conservation
Telephone: 916-445-2408
Last EDR Contact: 12/12/2017
Next Scheduled EDR Contact: 03/26/2018
Data Release Frequency: Varies

WASTEWATER PITS: Oil Wastewater Pits Listing
Water officials discovered that oil producers have been dumping chemical-laden wastewater into hundreds of unlined pits that are operating without proper permits. Inspections completed by the Central Valley Regional Water Quality Control Board revealed the existence of previously unidentified waste sites. The water board?s review found that more than one-third of the region?s active disposal pits are operating without permission.

Date of Government Version: 04/15/2015
Date Data Arrived at EDR: 04/17/2015
Date Made Active in Reports: 06/23/2015
Number of Days to Update: 67

Source: RWQCB, Central Valley Region
Telephone: 559-445-5577
Last EDR Contact: 01/12/2018
Next Scheduled EDR Contact: 04/23/2018
Data Release Frequency: Varies

WDS: Waste Discharge System
Sites which have been issued waste discharge requirements.

Date of Government Version: 06/19/2007
Date Data Arrived at EDR: 06/20/2007
Date Made Active in Reports: 06/29/2007
Number of Days to Update: 9

Source: State Water Resources Control Board
Telephone: 916-341-5227
Last EDR Contact: 11/14/2017
Next Scheduled EDR Contact: 03/05/2018
Data Release Frequency: Quarterly

WIP: Well Investigation Program Case List
Well Investigation Program case in the San Gabriel and San Fernando Valley area.

Date of Government Version: 07/03/2009
Date Data Arrived at EDR: 07/21/2009
Date Made Active in Reports: 08/03/2009
Number of Days to Update: 13

Source: Los Angeles Water Quality Control Board
Telephone: 213-576-6726
Last EDR Contact: 12/19/2017
Next Scheduled EDR Contact: 04/09/2018
Data Release Frequency: Varies

EDR HIGH RISK HISTORICAL RECORDS

EDR Exclusive Records

EDR MGP: EDR Proprietary Manufactured Gas Plants

The EDR Proprietary Manufactured Gas Plant Database includes records of coal gas plants (manufactured gas plants) compiled by EDR's researchers. Manufactured gas sites were used in the United States from the 1800's to 1950's to produce a gas that could be distributed and used as fuel. These plants used whale oil, rosin, coal, or a mixture of coal, oil, and water that also produced a significant amount of waste. Many of the byproducts of the gas production, such as coal tar (oily waste containing volatile and non-volatile chemicals), sludges, oils and other compounds are potentially hazardous to human health and the environment. The byproduct from this process was frequently disposed of directly at the plant site and can remain or spread slowly, serving as a continuous source of soil and groundwater contamination.

Date of Government Version: N/A
Date Data Arrived at EDR: N/A
Date Made Active in Reports: N/A
Number of Days to Update: N/A

Source: EDR, Inc.
Telephone: N/A
Last EDR Contact: N/A
Next Scheduled EDR Contact: N/A
Data Release Frequency: No Update Planned

EDR Hist Auto: EDR Exclusive Historical Auto Stations

EDR has searched selected national collections of business directories and has collected listings of potential gas station/filling station/service station sites that were available to EDR researchers. EDR's review was limited to those categories of sources that might, in EDR's opinion, include gas station/filling station/service station establishments. The categories reviewed included, but were not limited to gas, gas station, gasoline station, filling station, auto, automobile repair, auto service station, service station, etc. This database falls within a category of information EDR classifies as "High Risk Historical Records", or HRHR. EDR's HRHR effort presents unique and sometimes proprietary data about past sites and operations that typically create environmental concerns, but may not show up in current government records searches.

Date of Government Version: N/A
Date Data Arrived at EDR: N/A
Date Made Active in Reports: N/A
Number of Days to Update: N/A

Source: EDR, Inc.
Telephone: N/A
Last EDR Contact: N/A
Next Scheduled EDR Contact: N/A
Data Release Frequency: Varies

EDR Hist Cleaner: EDR Exclusive Historical Cleaners

EDR has searched selected national collections of business directories and has collected listings of potential dry cleaner sites that were available to EDR researchers. EDR's review was limited to those categories of sources that might, in EDR's opinion, include dry cleaning establishments. The categories reviewed included, but were not limited to dry cleaners, cleaners, laundry, laundromat, cleaning/laundry, wash & dry etc. This database falls within a category of information EDR classifies as "High Risk Historical Records", or HRHR. EDR's HRHR effort presents unique and sometimes proprietary data about past sites and operations that typically create environmental concerns, but may not show up in current government records searches.

Date of Government Version: N/A
Date Data Arrived at EDR: N/A
Date Made Active in Reports: N/A
Number of Days to Update: N/A

Source: EDR, Inc.
Telephone: N/A
Last EDR Contact: N/A
Next Scheduled EDR Contact: N/A
Data Release Frequency: Varies

EDR RECOVERED GOVERNMENT ARCHIVES

Exclusive Recovered Govt. Archives

RGA LF: Recovered Government Archive Solid Waste Facilities List

The EDR Recovered Government Archive Landfill database provides a list of landfills derived from historical databases and includes many records that no longer appear in current government lists. Compiled from Records formerly available from the Department of Resources Recycling and Recovery in California.

Date of Government Version: N/A
Date Data Arrived at EDR: 07/01/2013
Date Made Active in Reports: 01/13/2014
Number of Days to Update: 196

Source: Department of Resources Recycling and Recovery
Telephone: N/A
Last EDR Contact: 06/01/2012
Next Scheduled EDR Contact: N/A
Data Release Frequency: Varies

RGA LUST: Recovered Government Archive Leaking Underground Storage Tank

The EDR Recovered Government Archive Leaking Underground Storage Tank database provides a list of LUST incidents derived from historical databases and includes many records that no longer appear in current government lists. Compiled from Records formerly available from the State Water Resources Control Board in California.

Date of Government Version: N/A
Date Data Arrived at EDR: 07/01/2013
Date Made Active in Reports: 12/30/2013
Number of Days to Update: 182

Source: State Water Resources Control Board
Telephone: N/A
Last EDR Contact: 06/01/2012
Next Scheduled EDR Contact: N/A
Data Release Frequency: Varies

COUNTY RECORDS

ALAMEDA COUNTY:

Contaminated Sites

A listing of contaminated sites overseen by the Toxic Release Program (oil and groundwater contamination from chemical releases and spills) and the Leaking Underground Storage Tank Program (soil and ground water contamination from leaking petroleum USTs).

Date of Government Version: 09/22/2017
Date Data Arrived at EDR: 09/22/2017
Date Made Active in Reports: 10/10/2017
Number of Days to Update: 18

Source: Alameda County Environmental Health Services
Telephone: 510-567-6700
Last EDR Contact: 01/04/2018
Next Scheduled EDR Contact: 04/23/2018
Data Release Frequency: Semi-Annually

Underground Tanks

Underground storage tank sites located in Alameda county.

Date of Government Version: 10/11/2017
Date Data Arrived at EDR: 10/12/2017
Date Made Active in Reports: 11/08/2017
Number of Days to Update: 27

Source: Alameda County Environmental Health Services
Telephone: 510-567-6700
Last EDR Contact: 01/04/2018
Next Scheduled EDR Contact: 04/24/2047
Data Release Frequency: Semi-Annually

AMADOR COUNTY:

CUPA Facility List

Cupa Facility List

Date of Government Version: 12/08/2017
Date Data Arrived at EDR: 12/12/2017
Date Made Active in Reports: 12/27/2017
Number of Days to Update: 15

Source: Amador County Environmental Health
Telephone: 209-223-6439
Last EDR Contact: 11/30/2017
Next Scheduled EDR Contact: 03/19/2018
Data Release Frequency: Varies

BUTTE COUNTY:

CUPA Facility Listing

Cupa facility list.

Date of Government Version: 04/21/2017
Date Data Arrived at EDR: 04/25/2017
Date Made Active in Reports: 08/09/2017
Number of Days to Update: 106

Source: Public Health Department
Telephone: 530-538-7149
Last EDR Contact: 01/04/2018
Next Scheduled EDR Contact: 04/23/2018
Data Release Frequency: No Update Planned

CALVERAS COUNTY:

CUPA Facility Listing
Cupa Facility Listing

Date of Government Version: 08/31/2017
Date Data Arrived at EDR: 09/05/2017
Date Made Active in Reports: 11/08/2017
Number of Days to Update: 64

Source: Calveras County Environmental Health
Telephone: 209-754-6399
Last EDR Contact: 12/20/2017
Next Scheduled EDR Contact: 10/09/2017
Data Release Frequency: Quarterly

COLUSA COUNTY:

CUPA Facility List
Cupa facility list.

Date of Government Version: 08/07/2017
Date Data Arrived at EDR: 08/08/2017
Date Made Active in Reports: 10/16/2017
Number of Days to Update: 69

Source: Health & Human Services
Telephone: 530-458-0396
Last EDR Contact: 11/01/2017
Next Scheduled EDR Contact: 02/19/2018
Data Release Frequency: Semi-Annually

CONTRA COSTA COUNTY:

Site List
List includes sites from the underground tank, hazardous waste generator and business plan/2185 programs.

Date of Government Version: 08/17/2017
Date Data Arrived at EDR: 08/22/2017
Date Made Active in Reports: 10/25/2017
Number of Days to Update: 64

Source: Contra Costa Health Services Department
Telephone: 925-646-2286
Last EDR Contact: 10/30/2017
Next Scheduled EDR Contact: 02/12/2018
Data Release Frequency: Semi-Annually

DEL NORTE COUNTY:

CUPA Facility List
Cupa Facility list

Date of Government Version: 10/31/2017
Date Data Arrived at EDR: 11/01/2017
Date Made Active in Reports: 11/14/2017
Number of Days to Update: 13

Source: Del Norte County Environmental Health Division
Telephone: 707-465-0426
Last EDR Contact: 10/25/2017
Next Scheduled EDR Contact: 02/12/2018
Data Release Frequency: Varies

EL DORADO COUNTY:

CUPA Facility List
CUPA facility list.

Date of Government Version: 12/04/2017
Date Data Arrived at EDR: 12/06/2017
Date Made Active in Reports: 12/27/2017
Number of Days to Update: 21

Source: El Dorado County Environmental Management Department
Telephone: 530-621-6623
Last EDR Contact: 10/30/2017
Next Scheduled EDR Contact: 02/12/2018
Data Release Frequency: Varies

FRESNO COUNTY:

CUPA Resources List

Certified Unified Program Agency. CUPA's are responsible for implementing a unified hazardous materials and hazardous waste management regulatory program. The agency provides oversight of businesses that deal with hazardous materials, operate underground storage tanks or aboveground storage tanks.

Date of Government Version: 10/03/2017
Date Data Arrived at EDR: 10/06/2017
Date Made Active in Reports: 11/15/2017
Number of Days to Update: 40

Source: Dept. of Community Health
Telephone: 559-445-3271
Last EDR Contact: 01/10/2018
Next Scheduled EDR Contact: 04/16/2018
Data Release Frequency: Semi-Annually

GLENN COUNTY:

CUPA Facility List

Cupa facility list

Date of Government Version: 10/25/2017
Date Data Arrived at EDR: 10/27/2017
Date Made Active in Reports: 11/15/2017
Number of Days to Update: 19

Source: Glenn County Air Pollution Control District
Telephone: 830-934-6500
Last EDR Contact: 10/23/2017
Next Scheduled EDR Contact: 02/05/2018
Data Release Frequency: Varies

HUMBOLDT COUNTY:

CUPA Facility List

CUPA facility list.

Date of Government Version: 08/03/2017
Date Data Arrived at EDR: 08/08/2017
Date Made Active in Reports: 10/16/2017
Number of Days to Update: 69

Source: Humboldt County Environmental Health
Telephone: N/A
Last EDR Contact: 11/14/2017
Next Scheduled EDR Contact: 03/05/2018
Data Release Frequency: Semi-Annually

IMPERIAL COUNTY:

CUPA Facility List

Cupa facility list.

Date of Government Version: 10/23/2017
Date Data Arrived at EDR: 10/24/2017
Date Made Active in Reports: 11/15/2017
Number of Days to Update: 22

Source: San Diego Border Field Office
Telephone: 760-339-2777
Last EDR Contact: 10/23/2017
Next Scheduled EDR Contact: 02/05/2018
Data Release Frequency: Varies

INYO COUNTY:

CUPA Facility List
Cupa facility list.

Date of Government Version: 06/08/2017
Date Data Arrived at EDR: 06/09/2017
Date Made Active in Reports: 08/04/2017
Number of Days to Update: 56

Source: Inyo County Environmental Health Services
Telephone: 760-878-0238
Last EDR Contact: 11/14/2017
Next Scheduled EDR Contact: 03/05/2018
Data Release Frequency: Varies

KERN COUNTY:

Underground Storage Tank Sites & Tank Listing
Kern County Sites and Tanks Listing.

Date of Government Version: 11/02/2017
Date Data Arrived at EDR: 11/07/2017
Date Made Active in Reports: 12/20/2017
Number of Days to Update: 43

Source: Kern County Environment Health Services Department
Telephone: 661-862-8700
Last EDR Contact: 11/01/2017
Next Scheduled EDR Contact: 02/19/2018
Data Release Frequency: Quarterly

KINGS COUNTY:

CUPA Facility List
A listing of sites included in the county's Certified Unified Program Agency database. California's Secretary for Environmental Protection established the unified hazardous materials and hazardous waste regulatory program as required by chapter 6.11 of the California Health and Safety Code. The Unified Program consolidates the administration, permits, inspections, and enforcement activities.

Date of Government Version: 11/14/2017
Date Data Arrived at EDR: 11/17/2017
Date Made Active in Reports: 12/15/2017
Number of Days to Update: 28

Source: Kings County Department of Public Health
Telephone: 559-584-1411
Last EDR Contact: 11/14/2017
Next Scheduled EDR Contact: 03/05/2018
Data Release Frequency: Varies

LAKE COUNTY:

CUPA Facility List
Cupa facility list

Date of Government Version: 11/09/2017
Date Data Arrived at EDR: 11/10/2017
Date Made Active in Reports: 11/15/2017
Number of Days to Update: 5

Source: Lake County Environmental Health
Telephone: 707-263-1164
Last EDR Contact: 10/16/2017
Next Scheduled EDR Contact: 01/29/2018
Data Release Frequency: Varies

LASSEN COUNTY:

CUPA Facility List
Cupa facility list

Date of Government Version: 07/24/2017
Date Data Arrived at EDR: 07/26/2017
Date Made Active in Reports: 10/16/2017
Number of Days to Update: 82

Source: Lassen County Environmental Health
Telephone: 530-251-8528
Last EDR Contact: 10/23/2017
Next Scheduled EDR Contact: 02/05/2018
Data Release Frequency: Varies

LOS ANGELES COUNTY:

San Gabriel Valley Areas of Concern
San Gabriel Valley areas where VOC contamination is at or above the MCL as designated by region 9 EPA office.

Date of Government Version: 03/30/2009
Date Data Arrived at EDR: 03/31/2009
Date Made Active in Reports: 10/23/2009
Number of Days to Update: 206

Source: EPA Region 9
Telephone: 415-972-3178
Last EDR Contact: 12/13/2017
Next Scheduled EDR Contact: 04/02/2018
Data Release Frequency: No Update Planned

HMS: Street Number List
Industrial Waste and Underground Storage Tank Sites.

Date of Government Version: 10/11/2017
Date Data Arrived at EDR: 10/12/2017
Date Made Active in Reports: 10/17/2017
Number of Days to Update: 5

Source: Department of Public Works
Telephone: 626-458-3517
Last EDR Contact: 01/04/2018
Next Scheduled EDR Contact: 04/23/2018
Data Release Frequency: Semi-Annually

List of Solid Waste Facilities
Solid Waste Facilities in Los Angeles County.

Date of Government Version: 10/16/2017
Date Data Arrived at EDR: 10/17/2017
Date Made Active in Reports: 12/07/2017
Number of Days to Update: 51

Source: La County Department of Public Works
Telephone: 818-458-5185
Last EDR Contact: 10/17/2017
Next Scheduled EDR Contact: 01/29/2018
Data Release Frequency: Varies

City of Los Angeles Landfills
Landfills owned and maintained by the City of Los Angeles.

Date of Government Version: 01/01/2017
Date Data Arrived at EDR: 04/21/2017
Date Made Active in Reports: 10/09/2017
Number of Days to Update: 171

Source: Engineering & Construction Division
Telephone: 213-473-7869
Last EDR Contact: 01/10/2018
Next Scheduled EDR Contact: 04/30/2018
Data Release Frequency: Varies

Site Mitigation List
Industrial sites that have had some sort of spill or complaint.

Date of Government Version: 11/01/2017
Date Data Arrived at EDR: 11/14/2017
Date Made Active in Reports: 12/15/2017
Number of Days to Update: 31

Source: Community Health Services
Telephone: 323-890-7806
Last EDR Contact: 11/14/2017
Next Scheduled EDR Contact: 01/29/2018
Data Release Frequency: Annually

City of El Segundo Underground Storage Tank
Underground storage tank sites located in El Segundo city.

Date of Government Version: 01/21/2017
Date Data Arrived at EDR: 04/19/2017
Date Made Active in Reports: 05/10/2017
Number of Days to Update: 21

Source: City of El Segundo Fire Department
Telephone: 310-524-2236
Last EDR Contact: 01/10/2018
Next Scheduled EDR Contact: 04/30/2018
Data Release Frequency: Semi-Annually

City of Long Beach Underground Storage Tank
Underground storage tank sites located in the city of Long Beach.

Date of Government Version: 03/09/2017
Date Data Arrived at EDR: 03/10/2017
Date Made Active in Reports: 05/03/2017
Number of Days to Update: 54

Source: City of Long Beach Fire Department
Telephone: 562-570-2563
Last EDR Contact: 10/23/2017
Next Scheduled EDR Contact: 02/05/2018
Data Release Frequency: Annually

City of Torrance Underground Storage Tank
Underground storage tank sites located in the city of Torrance.

Date of Government Version: 07/11/2017
Date Data Arrived at EDR: 07/14/2017
Date Made Active in Reports: 09/21/2017
Number of Days to Update: 69

Source: City of Torrance Fire Department
Telephone: 310-618-2973
Last EDR Contact: 01/04/2018
Next Scheduled EDR Contact: 04/23/2018
Data Release Frequency: Semi-Annually

MADERA COUNTY:

CUPA Facility List
A listing of sites included in the county's Certified Unified Program Agency database. California's Secretary for Environmental Protection established the unified hazardous materials and hazardous waste regulatory program as required by chapter 6.11 of the California Health and Safety Code. The Unified Program consolidates the administration, permits, inspections, and enforcement activities.

Date of Government Version: 10/26/2017
Date Data Arrived at EDR: 10/27/2017
Date Made Active in Reports: 11/06/2017
Number of Days to Update: 10

Source: Madera County Environmental Health
Telephone: 559-675-7823
Last EDR Contact: 11/14/2017
Next Scheduled EDR Contact: 03/05/2018
Data Release Frequency: Varies

MARIN COUNTY:

Underground Storage Tank Sites
Currently permitted USTs in Marin County.

Date of Government Version: 09/28/2017
Date Data Arrived at EDR: 10/05/2017
Date Made Active in Reports: 11/08/2017
Number of Days to Update: 34

Source: Public Works Department Waste Management
Telephone: 415-473-6647
Last EDR Contact: 01/02/2018
Next Scheduled EDR Contact: 04/16/2018
Data Release Frequency: Semi-Annually

MERCED COUNTY:

CUPA Facility List
CUPA facility list.

Date of Government Version: 10/02/2017
Date Data Arrived at EDR: 10/03/2017
Date Made Active in Reports: 10/17/2017
Number of Days to Update: 14

Source: Merced County Environmental Health
Telephone: 209-381-1094
Last EDR Contact: 11/30/2017
Next Scheduled EDR Contact: 03/05/2018
Data Release Frequency: Varies

MONO COUNTY:

CUPA Facility List
CUPA Facility List

Date of Government Version: 11/21/2017
Date Data Arrived at EDR: 11/27/2017
Date Made Active in Reports: 12/27/2017
Number of Days to Update: 30

Source: Mono County Health Department
Telephone: 760-932-5580
Last EDR Contact: 11/21/2017
Next Scheduled EDR Contact: 03/12/2018
Data Release Frequency: Varies

MONTEREY COUNTY:

CUPA Facility Listing
CUPA Program listing from the Environmental Health Division.

Date of Government Version: 09/11/2017
Date Data Arrived at EDR: 09/15/2017
Date Made Active in Reports: 11/28/2017
Number of Days to Update: 74

Source: Monterey County Health Department
Telephone: 831-796-1297
Last EDR Contact: 11/20/2017
Next Scheduled EDR Contact: 03/05/2018
Data Release Frequency: Varies

NAPA COUNTY:

Sites With Reported Contamination
A listing of leaking underground storage tank sites located in Napa county.

Date of Government Version: 01/09/2017
Date Data Arrived at EDR: 01/11/2017
Date Made Active in Reports: 03/02/2017
Number of Days to Update: 50

Source: Napa County Department of Environmental Management
Telephone: 707-253-4269
Last EDR Contact: 11/21/2017
Next Scheduled EDR Contact: 03/12/2018
Data Release Frequency: No Update Planned

Closed and Operating Underground Storage Tank Sites
Underground storage tank sites located in Napa county.

Date of Government Version: 11/22/2017
Date Data Arrived at EDR: 11/27/2017
Date Made Active in Reports: 12/19/2017
Number of Days to Update: 22

Source: Napa County Department of Environmental Management
Telephone: 707-253-4269
Last EDR Contact: 11/21/2017
Next Scheduled EDR Contact: 03/12/2018
Data Release Frequency: No Update Planned

NEVADA COUNTY:

CUPA Facility List
CUPA facility list.

Date of Government Version: 11/02/2017
Date Data Arrived at EDR: 11/07/2017
Date Made Active in Reports: 11/15/2017
Number of Days to Update: 8

Source: Community Development Agency
Telephone: 530-265-1467
Last EDR Contact: 10/25/2017
Next Scheduled EDR Contact: 02/12/2018
Data Release Frequency: Varies

ORANGE COUNTY:

List of Industrial Site Cleanups
Petroleum and non-petroleum spills.

Date of Government Version: 11/02/2017
Date Data Arrived at EDR: 11/09/2017
Date Made Active in Reports: 12/07/2017
Number of Days to Update: 28

Source: Health Care Agency
Telephone: 714-834-3446
Last EDR Contact: 11/06/2017
Next Scheduled EDR Contact: 02/19/2018
Data Release Frequency: Annually

List of Underground Storage Tank Cleanups
Orange County Underground Storage Tank Cleanups (LUST).

Date of Government Version: 11/02/2017
Date Data Arrived at EDR: 11/09/2017
Date Made Active in Reports: 12/15/2017
Number of Days to Update: 36

Source: Health Care Agency
Telephone: 714-834-3446
Last EDR Contact: 11/06/2017
Next Scheduled EDR Contact: 02/19/2018
Data Release Frequency: Quarterly

List of Underground Storage Tank Facilities
Orange County Underground Storage Tank Facilities (UST).

Date of Government Version: 11/02/2017
Date Data Arrived at EDR: 11/07/2017
Date Made Active in Reports: 12/19/2017
Number of Days to Update: 42

Source: Health Care Agency
Telephone: 714-834-3446
Last EDR Contact: 11/07/2017
Next Scheduled EDR Contact: 02/19/2018
Data Release Frequency: Quarterly

PLACER COUNTY:

Master List of Facilities
List includes aboveground tanks, underground tanks and cleanup sites.

Date of Government Version: 09/05/2017
Date Data Arrived at EDR: 09/06/2017
Date Made Active in Reports: 11/08/2017
Number of Days to Update: 63

Source: Placer County Health and Human Services
Telephone: 530-745-2363
Last EDR Contact: 11/30/2017
Next Scheduled EDR Contact: 03/19/2018
Data Release Frequency: Semi-Annually

PLUMAS COUNTY:

CUPA Facility List
Plumas County CUPA Program facilities.

Date of Government Version: 10/23/2017
Date Data Arrived at EDR: 11/03/2017
Date Made Active in Reports: 11/15/2017
Number of Days to Update: 12

Source: Plumas County Environmental Health
Telephone: 530-283-6355
Last EDR Contact: 11/01/2017
Next Scheduled EDR Contact: 02/05/2018
Data Release Frequency: Varies

RIVERSIDE COUNTY:

Listing of Underground Tank Cleanup Sites
Riverside County Underground Storage Tank Cleanup Sites (LUST).

Date of Government Version: 10/11/2017
Date Data Arrived at EDR: 10/12/2017
Date Made Active in Reports: 11/09/2017
Number of Days to Update: 28

Source: Department of Environmental Health
Telephone: 951-358-5055
Last EDR Contact: 12/15/2017
Next Scheduled EDR Contact: 04/02/2018
Data Release Frequency: Quarterly

Underground Storage Tank Tank List
Underground storage tank sites located in Riverside county.

Date of Government Version: 10/12/2017
Date Data Arrived at EDR: 10/12/2017
Date Made Active in Reports: 11/08/2017
Number of Days to Update: 27

Source: Department of Environmental Health
Telephone: 951-358-5055
Last EDR Contact: 12/15/2017
Next Scheduled EDR Contact: 04/02/2018
Data Release Frequency: Quarterly

SACRAMENTO COUNTY:

Toxic Site Clean-Up List
List of sites where unauthorized releases of potentially hazardous materials have occurred.

Date of Government Version: 08/02/2017
Date Data Arrived at EDR: 10/03/2017
Date Made Active in Reports: 10/06/2017
Number of Days to Update: 3

Source: Sacramento County Environmental Management
Telephone: 916-875-8406
Last EDR Contact: 01/03/2018
Next Scheduled EDR Contact: 04/16/2018
Data Release Frequency: Quarterly

Master Hazardous Materials Facility List

Any business that has hazardous materials on site - hazardous material storage sites, underground storage tanks, waste generators.

Date of Government Version: 08/02/2017
Date Data Arrived at EDR: 10/03/2017
Date Made Active in Reports: 11/16/2017
Number of Days to Update: 44

Source: Sacramento County Environmental Management
Telephone: 916-875-8406
Last EDR Contact: 01/03/2018
Next Scheduled EDR Contact: 04/16/2018
Data Release Frequency: Quarterly

SAN BENITO COUNTY:

CUPA Facility List

Cupa facility list

Date of Government Version: 11/01/2017
Date Data Arrived at EDR: 11/03/2017
Date Made Active in Reports: 11/17/2017
Number of Days to Update: 14

Source: San Benito County Environmental Health
Telephone: N/A
Last EDR Contact: 11/01/2017
Next Scheduled EDR Contact: 02/19/2018
Data Release Frequency: Varies

SAN BERNARDINO COUNTY:

Hazardous Material Permits

This listing includes underground storage tanks, medical waste handlers/generators, hazardous materials handlers, hazardous waste generators, and waste oil generators/handlers.

Date of Government Version: 08/31/2017
Date Data Arrived at EDR: 09/19/2017
Date Made Active in Reports: 11/16/2017
Number of Days to Update: 58

Source: San Bernardino County Fire Department Hazardous Materials Division
Telephone: 909-387-3041
Last EDR Contact: 11/06/2017
Next Scheduled EDR Contact: 02/19/2018
Data Release Frequency: Quarterly

SAN DIEGO COUNTY:

Hazardous Materials Management Division Database

The database includes: HE58 - This report contains the business name, site address, business phone number, establishment 'H' permit number, type of permit, and the business status. HE17 - In addition to providing the same information provided in the HE58 listing, HE17 provides inspection dates, violations received by the establishment, hazardous waste generated, the quantity, method of storage, treatment/disposal of waste and the hauler, and information on underground storage tanks. Unauthorized Release List - Includes a summary of environmental contamination cases in San Diego County (underground tank cases, non-tank cases, groundwater contamination, and soil contamination are included.)

Date of Government Version: 12/04/2017
Date Data Arrived at EDR: 12/05/2017
Date Made Active in Reports: 01/11/2018
Number of Days to Update: 37

Source: Hazardous Materials Management Division
Telephone: 619-338-2268
Last EDR Contact: 12/05/2017
Next Scheduled EDR Contact: 03/19/2018
Data Release Frequency: Quarterly

Solid Waste Facilities
San Diego County Solid Waste Facilities.

Date of Government Version: 10/31/2015
Date Data Arrived at EDR: 11/07/2015
Date Made Active in Reports: 01/04/2016
Number of Days to Update: 58

Source: Department of Health Services
Telephone: 619-338-2209
Last EDR Contact: 10/23/2017
Next Scheduled EDR Contact: 02/05/2018
Data Release Frequency: Varies

Environmental Case Listing
The listing contains all underground tank release cases and projects pertaining to properties contaminated with hazardous substances that are actively under review by the Site Assessment and Mitigation Program.

Date of Government Version: 03/23/2010
Date Data Arrived at EDR: 06/15/2010
Date Made Active in Reports: 07/09/2010
Number of Days to Update: 24

Source: San Diego County Department of Environmental Health
Telephone: 619-338-2371
Last EDR Contact: 11/29/2017
Next Scheduled EDR Contact: 03/19/2018
Data Release Frequency: No Update Planned

SAN FRANCISCO COUNTY:

Local Oversite Facilities
A listing of leaking underground storage tank sites located in San Francisco county.

Date of Government Version: 09/19/2008
Date Data Arrived at EDR: 09/19/2008
Date Made Active in Reports: 09/29/2008
Number of Days to Update: 10

Source: Department Of Public Health San Francisco County
Telephone: 415-252-3920
Last EDR Contact: 11/01/2017
Next Scheduled EDR Contact: 02/19/2018
Data Release Frequency: Quarterly

Underground Storage Tank Information
Underground storage tank sites located in San Francisco county.

Date of Government Version: 11/02/2017
Date Data Arrived at EDR: 11/07/2017
Date Made Active in Reports: 12/19/2017
Number of Days to Update: 42

Source: Department of Public Health
Telephone: 415-252-3920
Last EDR Contact: 11/01/2017
Next Scheduled EDR Contact: 02/19/2018
Data Release Frequency: Quarterly

SAN JOAQUIN COUNTY:

San Joaquin Co. UST
A listing of underground storage tank locations in San Joaquin county.

Date of Government Version: 10/03/2017
Date Data Arrived at EDR: 10/06/2017
Date Made Active in Reports: 10/10/2017
Number of Days to Update: 4

Source: Environmental Health Department
Telephone: N/A
Last EDR Contact: 12/13/2017
Next Scheduled EDR Contact: 04/02/2018
Data Release Frequency: Semi-Annually

SAN LUIS OBISPO COUNTY:

CUPA Facility List
Cupa Facility List.

Date of Government Version: 11/16/2017
Date Data Arrived at EDR: 11/17/2017
Date Made Active in Reports: 12/18/2017
Number of Days to Update: 31

Source: San Luis Obispo County Public Health Department
Telephone: 805-781-5596
Last EDR Contact: 11/14/2017
Next Scheduled EDR Contact: 03/05/2018
Data Release Frequency: Varies

SAN MATEO COUNTY:

Business Inventory
List includes Hazardous Materials Business Plan, hazardous waste generators, and underground storage tanks.

Date of Government Version: 12/12/2017
Date Data Arrived at EDR: 12/14/2017
Date Made Active in Reports: 01/11/2018
Number of Days to Update: 28

Source: San Mateo County Environmental Health Services Division
Telephone: 650-363-1921
Last EDR Contact: 12/06/2017
Next Scheduled EDR Contact: 03/26/2018
Data Release Frequency: Annually

Fuel Leak List
A listing of leaking underground storage tank sites located in San Mateo county.

Date of Government Version: 12/12/2017
Date Data Arrived at EDR: 12/14/2017
Date Made Active in Reports: 01/12/2018
Number of Days to Update: 29

Source: San Mateo County Environmental Health Services Division
Telephone: 650-363-1921
Last EDR Contact: 12/06/2017
Next Scheduled EDR Contact: 03/26/2018
Data Release Frequency: Semi-Annually

SANTA BARBARA COUNTY:

CUPA Facility Listing
CUPA Program Listing from the Environmental Health Services division.

Date of Government Version: 09/08/2011
Date Data Arrived at EDR: 09/09/2011
Date Made Active in Reports: 10/07/2011
Number of Days to Update: 28

Source: Santa Barbara County Public Health Department
Telephone: 805-686-8167
Last EDR Contact: 12/13/2017
Next Scheduled EDR Contact: 03/05/2018
Data Release Frequency: Varies

SANTA CLARA COUNTY:

Cupa Facility List
Cupa facility list

Date of Government Version: 11/14/2017
Date Data Arrived at EDR: 11/16/2017
Date Made Active in Reports: 01/04/2018
Number of Days to Update: 49

Source: Department of Environmental Health
Telephone: 408-918-1973
Last EDR Contact: 11/14/2017
Next Scheduled EDR Contact: 03/05/2018
Data Release Frequency: Varies

HIST LUST - Fuel Leak Site Activity Report
A listing of open and closed leaking underground storage tanks. This listing is no longer updated by the county. Leaking underground storage tanks are now handled by the Department of Environmental Health.

Date of Government Version: 03/29/2005
Date Data Arrived at EDR: 03/30/2005
Date Made Active in Reports: 04/21/2005
Number of Days to Update: 22

Source: Santa Clara Valley Water District
Telephone: 408-265-2600
Last EDR Contact: 03/23/2009
Next Scheduled EDR Contact: 06/22/2009
Data Release Frequency: No Update Planned

LOP Listing
A listing of leaking underground storage tanks located in Santa Clara county.

Date of Government Version: 03/03/2014
Date Data Arrived at EDR: 03/05/2014
Date Made Active in Reports: 03/18/2014
Number of Days to Update: 13

Source: Department of Environmental Health
Telephone: 408-918-3417
Last EDR Contact: 11/21/2017
Next Scheduled EDR Contact: 03/12/2018
Data Release Frequency: Annually

Hazardous Material Facilities
Hazardous material facilities, including underground storage tank sites.

Date of Government Version: 11/01/2017
Date Data Arrived at EDR: 11/03/2017
Date Made Active in Reports: 12/07/2017
Number of Days to Update: 34

Source: City of San Jose Fire Department
Telephone: 408-535-7694
Last EDR Contact: 11/01/2017
Next Scheduled EDR Contact: 02/19/2018
Data Release Frequency: Annually

SANTA CRUZ COUNTY:

CUPA Facility List
CUPA facility listing.

Date of Government Version: 01/21/2017
Date Data Arrived at EDR: 02/22/2017
Date Made Active in Reports: 05/23/2017
Number of Days to Update: 90

Source: Santa Cruz County Environmental Health
Telephone: 831-464-2761
Last EDR Contact: 11/14/2017
Next Scheduled EDR Contact: 03/05/2018
Data Release Frequency: Varies

SHASTA COUNTY:

CUPA Facility List
Cupa Facility List.

Date of Government Version: 06/15/2017
Date Data Arrived at EDR: 06/19/2017
Date Made Active in Reports: 08/09/2017
Number of Days to Update: 51

Source: Shasta County Department of Resource Management
Telephone: 530-225-5789
Last EDR Contact: 11/14/2017
Next Scheduled EDR Contact: 03/05/2018
Data Release Frequency: Varies

SOLANO COUNTY:

Leaking Underground Storage Tanks
A listing of leaking underground storage tank sites located in Solano county.

Date of Government Version: 12/14/2017
Date Data Arrived at EDR: 12/15/2017
Date Made Active in Reports: 01/12/2018
Number of Days to Update: 28

Source: Solano County Department of Environmental Management
Telephone: 707-784-6770
Last EDR Contact: 12/08/2017
Next Scheduled EDR Contact: 03/19/2018
Data Release Frequency: Quarterly

Underground Storage Tanks
Underground storage tank sites located in Solano county.

Date of Government Version: 09/26/2017
Date Data Arrived at EDR: 09/27/2017
Date Made Active in Reports: 11/08/2017
Number of Days to Update: 42

Source: Solano County Department of Environmental Management
Telephone: 707-784-6770
Last EDR Contact: 12/08/2017
Next Scheduled EDR Contact: 03/19/2018
Data Release Frequency: Quarterly

SONOMA COUNTY:

Cupa Facility List
Cupa Facility list

Date of Government Version: 09/25/2017
Date Data Arrived at EDR: 09/27/2017
Date Made Active in Reports: 11/16/2017
Number of Days to Update: 50

Source: County of Sonoma Fire & Emergency Services Department
Telephone: 707-565-1174
Last EDR Contact: 12/19/2017
Next Scheduled EDR Contact: 04/09/2018
Data Release Frequency: Varies

Leaking Underground Storage Tank Sites
A listing of leaking underground storage tank sites located in Sonoma county.

Date of Government Version: 10/03/2017
Date Data Arrived at EDR: 10/06/2017
Date Made Active in Reports: 11/10/2017
Number of Days to Update: 35

Source: Department of Health Services
Telephone: 707-565-6565
Last EDR Contact: 01/04/2018
Next Scheduled EDR Contact: 04/09/2018
Data Release Frequency: Quarterly

STANISLAUS COUNTY:

CUPA Facility List
Cupa facility list

Date of Government Version: 11/01/2017
Date Data Arrived at EDR: 11/10/2017
Date Made Active in Reports: 11/16/2017
Number of Days to Update: 6

Source: Stanislaus County Department of Ennvironmental Protection
Telephone: 209-525-6751
Last EDR Contact: 10/16/2017
Next Scheduled EDR Contact: 01/29/2018
Data Release Frequency: Varies

SUTTER COUNTY:

Underground Storage Tanks
Underground storage tank sites located in Sutter county.

Date of Government Version: 12/01/2017
Date Data Arrived at EDR: 12/04/2017
Date Made Active in Reports: 12/19/2017
Number of Days to Update: 15

Source: Sutter County Department of Agriculture
Telephone: 530-822-7500
Last EDR Contact: 12/01/2017
Next Scheduled EDR Contact: 03/19/2018
Data Release Frequency: Semi-Annually

TEHAMA COUNTY:

CUPA Facility List
Cupa facilities

Date of Government Version: 11/16/2017
Date Data Arrived at EDR: 11/17/2017
Date Made Active in Reports: 12/18/2017
Number of Days to Update: 31

Source: Tehama County Department of Environmental Health
Telephone: 530-527-8020
Last EDR Contact: 11/14/2017
Next Scheduled EDR Contact: 02/19/2018
Data Release Frequency: Varies

TRINITY COUNTY:

CUPA Facility List
Cupa facility list

Date of Government Version: 10/23/2017
Date Data Arrived at EDR: 10/24/2017
Date Made Active in Reports: 11/16/2017
Number of Days to Update: 23

Source: Department of Toxic Substances Control
Telephone: 760-352-0381
Last EDR Contact: 10/23/2017
Next Scheduled EDR Contact: 02/05/2018
Data Release Frequency: Varies

TULARE COUNTY:

CUPA Facility List
Cupa program facilities

Date of Government Version: 09/27/2017
Date Data Arrived at EDR: 09/28/2017
Date Made Active in Reports: 10/16/2017
Number of Days to Update: 18

Source: Tulare County Environmental Health Services Division
Telephone: 559-624-7400
Last EDR Contact: 12/18/2017
Next Scheduled EDR Contact: 02/19/2018
Data Release Frequency: Varies

TUOLUMNE COUNTY:

CUPA Facility List
Cupa facility list

Date of Government Version: 10/24/2017
Date Data Arrived at EDR: 10/25/2017
Date Made Active in Reports: 11/16/2017
Number of Days to Update: 22

Source: Divison of Environmental Health
Telephone: 209-533-5633
Last EDR Contact: 10/23/2017
Next Scheduled EDR Contact: 02/05/2018
Data Release Frequency: Varies

VENTURA COUNTY:

Business Plan, Hazardous Waste Producers, and Operating Underground Tanks
The BWT list indicates by site address whether the Environmental Health Division has Business Plan (B), Waste Producer (W), and/or Underground Tank (T) information.

Date of Government Version: 09/26/2017
Date Data Arrived at EDR: 10/25/2017
Date Made Active in Reports: 12/07/2017
Number of Days to Update: 43

Source: Ventura County Environmental Health Division
Telephone: 805-654-2813
Last EDR Contact: 10/23/2017
Next Scheduled EDR Contact: 02/05/2018
Data Release Frequency: Quarterly

Inventory of Illegal Abandoned and Inactive Sites
Ventura County Inventory of Closed, Illegal Abandoned, and Inactive Sites.

Date of Government Version: 12/01/2011
Date Data Arrived at EDR: 12/01/2011
Date Made Active in Reports: 01/19/2012
Number of Days to Update: 49

Source: Environmental Health Division
Telephone: 805-654-2813
Last EDR Contact: 12/26/2017
Next Scheduled EDR Contact: 04/16/2018
Data Release Frequency: Annually

Listing of Underground Tank Cleanup Sites
Ventura County Underground Storage Tank Cleanup Sites (LUST).

Date of Government Version: 05/29/2008
Date Data Arrived at EDR: 06/24/2008
Date Made Active in Reports: 07/31/2008
Number of Days to Update: 37

Source: Environmental Health Division
Telephone: 805-654-2813
Last EDR Contact: 11/08/2017
Next Scheduled EDR Contact: 02/26/2018
Data Release Frequency: Quarterly

Medical Waste Program List
To protect public health and safety and the environment from potential exposure to disease causing agents, the Environmental Health Division Medical Waste Program regulates the generation, handling, storage, treatment and disposal of medical waste throughout the County.

Date of Government Version: 09/26/2017
Date Data Arrived at EDR: 10/25/2017
Date Made Active in Reports: 12/07/2017
Number of Days to Update: 43

Source: Ventura County Resource Management Agency
Telephone: 805-654-2813
Last EDR Contact: 10/23/2017
Next Scheduled EDR Contact: 02/05/2018
Data Release Frequency: Quarterly

Underground Tank Closed Sites List
Ventura County Operating Underground Storage Tank Sites (UST)/Underground Tank Closed Sites List.

Date of Government Version: 08/28/2017
Date Data Arrived at EDR: 09/12/2017
Date Made Active in Reports: 09/21/2017
Number of Days to Update: 9

Source: Environmental Health Division
Telephone: 805-654-2813
Last EDR Contact: 12/11/2017
Next Scheduled EDR Contact: 03/26/2018
Data Release Frequency: Quarterly

YOLO COUNTY:

Underground Storage Tank Comprehensive Facility Report
Underground storage tank sites located in Yolo county.

Date of Government Version: 09/27/2017
Date Data Arrived at EDR: 10/02/2017
Date Made Active in Reports: 11/14/2017
Number of Days to Update: 43

Source: Yolo County Department of Health
Telephone: 530-666-8646
Last EDR Contact: 01/02/2018
Next Scheduled EDR Contact: 04/16/2018
Data Release Frequency: Annually

YUBA COUNTY:

CUPA Facility List
CUPA facility listing for Yuba County.

Date of Government Version: 11/08/2017
Date Data Arrived at EDR: 11/10/2017
Date Made Active in Reports: 11/16/2017
Number of Days to Update: 6

Source: Yuba County Environmental Health Department
Telephone: 530-749-7523
Last EDR Contact: 10/25/2017
Next Scheduled EDR Contact: 02/12/2018
Data Release Frequency: Varies

OTHER DATABASE(S)

Depending on the geographic area covered by this report, the data provided in these specialty databases may or may not be complete. For example, the existence of wetlands information data in a specific report does not mean that all wetlands in the area covered by the report are included. Moreover, the absence of any reported wetlands information does not necessarily mean that wetlands do not exist in the area covered by the report.

CT MANIFEST: Hazardous Waste Manifest Data
Facility and manifest data. Manifest is a document that lists and tracks hazardous waste from the generator through transporters to a tsd facility.

Date of Government Version: 11/11/2017
Date Data Arrived at EDR: 11/14/2017
Date Made Active in Reports: 12/18/2017
Number of Days to Update: 34

Source: Department of Energy & Environmental Protection
Telephone: 860-424-3375
Last EDR Contact: 11/14/2017
Next Scheduled EDR Contact: 02/26/2018
Data Release Frequency: No Update Planned

NJ MANIFEST: Manifest Information
Hazardous waste manifest information.

Date of Government Version: 12/31/2016
Date Data Arrived at EDR: 04/11/2017
Date Made Active in Reports: 07/27/2017
Number of Days to Update: 107

Source: Department of Environmental Protection
Telephone: N/A
Last EDR Contact: 01/05/2018
Next Scheduled EDR Contact: 04/23/2018
Data Release Frequency: Annually

NY MANIFEST: Facility and Manifest Data
Manifest is a document that lists and tracks hazardous waste from the generator through transporters to a TSD facility.

Date of Government Version: 10/01/2017
Date Data Arrived at EDR: 11/01/2017
Date Made Active in Reports: 11/13/2017
Number of Days to Update: 12

Source: Department of Environmental Conservation
Telephone: 518-402-8651
Last EDR Contact: 11/01/2017
Next Scheduled EDR Contact: 02/12/2018
Data Release Frequency: Quarterly

PA MANIFEST: Manifest Information
Hazardous waste manifest information.

Date of Government Version: 12/31/2016
Date Data Arrived at EDR: 07/25/2017
Date Made Active in Reports: 09/25/2017
Number of Days to Update: 62

Source: Department of Environmental Protection
Telephone: 717-783-8990
Last EDR Contact: 10/16/2017
Next Scheduled EDR Contact: 01/29/2018
Data Release Frequency: Annually

RI MANIFEST: Manifest information
Hazardous waste manifest information

Date of Government Version: 12/31/2013
Date Data Arrived at EDR: 06/19/2015
Date Made Active in Reports: 07/15/2015
Number of Days to Update: 26

Source: Department of Environmental Management
Telephone: 401-222-2797
Last EDR Contact: 11/16/2017
Next Scheduled EDR Contact: 03/05/2018
Data Release Frequency: Annually

WI MANIFEST: Manifest Information
Hazardous waste manifest information.

Date of Government Version: 12/31/2016
Date Data Arrived at EDR: 04/13/2017
Date Made Active in Reports: 07/14/2017
Number of Days to Update: 92

Source: Department of Natural Resources
Telephone: N/A
Last EDR Contact: 12/11/2017
Next Scheduled EDR Contact: 03/26/2018
Data Release Frequency: Annually

Oil/Gas Pipelines
Source: PennWell Corporation
Petroleum Bundle (Crude Oil, Refined Products, Petrochemicals, Gas Liquids (LPG/NGL), and Specialty Gases (Miscellaneous)) N = Natural Gas Bundle (Natural Gas, Gas Liquids (LPG/NGL), and Specialty Gases (Miscellaneous)). This map includes information copyrighted by PennWell Corporation. This information is provided on a best effort basis and PennWell Corporation does not guarantee its accuracy nor warrant its fitness for any particular purpose. Such information has been reprinted with the permission of PennWell.

Electric Power Transmission Line Data
Source: PennWell Corporation
This map includes information copyrighted by PennWell Corporation. This information is provided on a best effort basis and PennWell Corporation does not guarantee its accuracy nor warrant its fitness for any particular purpose. Such information has been reprinted with the permission of PennWell.

Sensitive Receptors: There are individuals deemed sensitive receptors due to their fragile immune systems and special sensitivity to environmental discharges. These sensitive receptors typically include the elderly, the sick, and children. While the location of all sensitive receptors cannot be determined, EDR indicates those buildings and facilities - schools, daycares, hospitals, medical centers, and nursing homes - where individuals who are sensitive receptors are likely to be located.

AHA Hospitals:
Source: American Hospital Association, Inc.
Telephone: 312-280-5991
The database includes a listing of hospitals based on the American Hospital Association's annual survey of hospitals.

Medical Centers: Provider of Services Listing
Source: Centers for Medicare & Medicaid Services
Telephone: 410-786-3000
A listing of hospitals with Medicare provider number, produced by Centers of Medicare & Medicaid Services, a federal agency within the U.S. Department of Health and Human Services.

Nursing Homes
Source: National Institutes of Health
Telephone: 301-594-6248
Information on Medicare and Medicaid certified nursing homes in the United States.

Public Schools
Source: National Center for Education Statistics
Telephone: 202-502-7300
The National Center for Education Statistics' primary database on elementary and secondary public education in the United States. It is a comprehensive, annual, national statistical database of all public elementary and secondary schools and school districts, which contains data that are comparable across all states.

Private Schools
Source: National Center for Education Statistics
Telephone: 202-502-7300
The National Center for Education Statistics' primary database on private school locations in the United States.

Daycare Centers: Licensed Facilities
Source: Department of Social Services
Telephone: 916-657-4041

Flood Zone Data: This data was obtained from the Federal Emergency Management Agency (FEMA). It depicts 100-year and 500-year flood zones as defined by FEMA. It includes the National Flood Hazard Layer (NFHL) which incorporates Flood Insurance Rate Map (FIRM) data and Q3 data from FEMA in areas not covered by NFHL.
Source: FEMA
Telephone: 877-336-2627
Date of Government Version: 2003, 2015

NWI: National Wetlands Inventory. This data, available in select counties across the country, was obtained by EDR in 2002, 2005 and 2010 from the U.S. Fish and Wildlife Service.

State Wetlands Data: Wetland Inventory
Source: Department of Fish & Game
Telephone: 916-445-0411

Current USGS 7.5 Minute Topographic Map
Source: U.S. Geological Survey

STREET AND ADDRESS INFORMATION

© 2015 TomTom North America, Inc. All rights reserved. This material is proprietary and the subject of copyright protection and other intellectual property rights owned by or licensed to Tele Atlas North America, Inc. The use of this material is subject to the terms of a license agreement. You will be held liable for any unauthorized copying or disclosure of this material.

APPENDIX C

Sanborn Map Report
Historic Topographic Maps
City Directories
Property Tax Maps
Building Permits
Historic Aerial Photographs

DEA - Chino Airport

8315 Merrill Avenue

Chino, CA 91710

Inquiry Number: 4591662.3

April 14, 2016

Certified Sanborn® Map Report

6 Armstrong Road, 4th floor
Shelton, CT 06484
Toll Free: 800.352.0050
www.edrnet.com

Certified Sanborn® Map Report

04/14/16

Site Name:	Client Name:
DEA - Chino Airport	Anacapa Geoservices
8315 Merrill Avenue	5282 Paseo Ricoso
Chino, CA 91710	Camarillo, CA 93012
EDR Inquiry # 4591662.3	Contact: Gregory Millikan

The Sanborn Library has been searched by EDR and maps covering the target property location as provided by Anacapa Geoservices were identified for the years listed below. The Sanborn Library is the largest, most complete collection of fire insurance maps. The collection includes maps from Sanborn, Bromley, Perris & Browne, Hopkins, Barlow, and others. Only Environmental Data Resources Inc. (EDR) is authorized to grant rights for commercial reproduction of maps by the Sanborn Library LLC, the copyright holder for the collection. Results can be authenticated by visiting www.edrnet.com/sanborn.

The Sanborn Library is continually enhanced with newly identified map archives. This report accesses all maps in the collection as of the day this report was generated.

Certified Sanborn Results:

Certification # 5112-4846-AE56

PO # 5351.0101

Project 5351.0101

UNMAPPED PROPERTY

This report certifies that the complete holdings of the Sanborn Library, LLC collection have been searched based on client supplied target property information, and fire insurance maps covering the target property were not found.

Sanborn® Library search results

Certification #: 5112-4846-AE56

The Sanborn Library includes more than 1.2 million fire insurance maps from Sanborn, Bromley, Perris & Browne, Hopkins, Barlow and others which track historical property usage in approximately 12,000 American cities and towns. Collections searched:

- ✔ Library of Congress
- ✔ University Publications of America
- ✔ EDR Private Collection

The Sanborn Library LLC Since 1866™

Limited Permission To Make Copies

Anacapa Geoservices (the client) is permitted to make up to FIVE photocopies of this Sanborn Map transmittal and each fire insurance map accompanying this report solely for the limited use of its customer. No one other than the client is authorized to make copies. Upon request made directly to an EDR Account Executive, the client may be permitted to make a limited number of additional photocopies. This permission is conditioned upon compliance by the client, its customer and their agents with EDR's copyright policy; a copy of which is available upon request.

Disclaimer - Copyright and Trademark Notice

This Report contains certain information obtained from a variety of public and other sources reasonably available to Environmental Data Resources, Inc. It cannot be concluded from this Report that coverage information for the target and surrounding properties does not exist from other sources. NO WARRANTY EXPRESSED OR IMPLIED, IS MADE WHATSOEVER IN CONNECTION WITH THIS REPORT. ENVIRONMENTAL DATA RESOURCES, INC. SPECIFICALLY DISCLAIMS THE MAKING OF ANY SUCH WARRANTIES, INCLUDING WITHOUT LIMITATION, MERCHANTABILITY OR FITNESS FOR A PARTICULAR USE OR PURPOSE. ALL RISK IS ASSUMED BY THE USER. IN NO EVENT SHALL ENVIRONMENTAL DATA RESOURCES, INC. BE LIABLE TO ANYONE, WHETHER ARISING OUT OF ERRORS OR OMISSIONS, NEGLIGENCE, ACCIDENT OR ANY OTHER CAUSE, FOR ANY LOSS OF DAMAGE, INCLUDING, WITHOUT LIMITATION, SPECIAL, INCIDENTAL, CONSEQUENTIAL, OR EXEMPLARY DAMAGES. ANY LIABILITY ON THE PART OF ENVIRONMENTAL DATA RESOURCES, INC. IS STRICTLY LIMITED TO A REFUND OF THE AMOUNT PAID FOR THIS REPORT. Purchaser accepts this Report "AS IS". Any analyses, estimates, ratings, environmental risk levels or risk codes provided in this Report are provided for illustrative purposes only, and are not intended to provide, nor should they be interpreted as providing any facts regarding, or prediction or forecast of, any environmental risk for any property. Only a Phase I Environmental Site Assessment performed by an environmental professional can provide information regarding the environmental risk for any property. Additionally, the information provided in this Report is not to be construed as legal advice.

Copyright 2016 by Environmental Data Resources, Inc. All rights reserved. Reproduction in any media or format, in whole or in part, of any report or map of Environmental Data Resources, Inc., or its affiliates, is prohibited without prior written permission.

EDR and its logos (including Sanborn and Sanborn Map) are trademarks of Environmental Data Resources, Inc. or its affiliates. All other trademarks used herein are the property of their respective owners.

DEA - Chino Airport

8315 Merrill Avenue

Chino, CA 91710

Inquiry Number: 4591662.4

April 14, 2016

EDR Historical Topo Map Report

with QuadMatch™

6 Armstrong Road, 4th floor
Shelton, CT 06484
Toll Free: 800.352.0050
www.edrnet.com

EDR Historical Topo Map Report

04/14/16

Site Name:	Client Name:
DEA - Chino Airport	Anacapa Geoservices
8315 Merrill Avenue	5282 Paseo Ricoso
Chino, CA 91710	Camarillo, CA 93012
EDR Inquiry # 4591662.4	Contact: Gregory Millikan

EDR Topographic Map Library has been searched by EDR and maps covering the target property location as provided by Anacapa Geoservices were identified for the years listed below. EDR's Historical Topo Map Report is designed to assist professionals in evaluating potential liability on a target property resulting from past activities. EDRs Historical Topo Map Report includes a search of a collection of public and private color historical topographic maps, dating back to the late 1800s.

Search Results:

P.O.# 5351.0101

Project: 5351.0101

Coordinates:

Latitude:	33.982854 33° 58' 58" North
Longitude:	-117.623252 -117° 37' 24" West
UTM Zone:	Zone 11 North
UTM X Meters:	442432.04
UTM Y Meters:	3760429.88
Elevation:	0.00' above sea level

Maps Provided:

2012
1981
1973
1966, 1967
1950, 1953, 1954
1949
1942
1941, 1942
1933
1902

Disclaimer - Copyright and Trademark Notice

This Report contains certain information obtained from a variety of public and other sources reasonably available to Environmental Data Resources, Inc. It cannot be concluded from this Report that coverage information for the target and surrounding properties does not exist from other sources. NO WARRANTY EXPRESSED OR IMPLIED, IS MADE WHATSOEVER IN CONNECTION WITH THIS REPORT. ENVIRONMENTAL DATA RESOURCES, INC. SPECIFICALLY DISCLAIMS THE MAKING OF ANY SUCH WARRANTIES, INCLUDING WITHOUT LIMITATION, MERCHANTABILITY OR FITNESS FOR A PARTICULAR USE OR PURPOSE. ALL RISK IS ASSUMED BY THE USER. IN NO EVENT SHALL ENVIRONMENTAL DATA RESOURCES, INC. BE LIABLE TO ANYONE, WHETHER ARISING OUT OF ERRORS OR OMISSIONS, NEGLIGENCE, ACCIDENT OR ANY OTHER CAUSE, FOR ANY LOSS OF DAMAGE, INCLUDING, WITHOUT LIMITATION, SPECIAL, INCIDENTAL, CONSEQUENTIAL, OR EXEMPLARY DAMAGES. ANY LIABILITY ON THE PART OF ENVIRONMENTAL DATA RESOURCES, INC. IS STRICTLY LIMITED TO A REFUND OF THE AMOUNT PAID FOR THIS REPORT. Purchaser accepts this Report "AS IS". Any analyses, estimates, ratings, environmental risk levels or risk codes provided in this Report are provided for illustrative purposes only, and are not intended to provide, nor should they be interpreted as providing any facts regarding, or prediction or forecast of, any environmental risk for any property. Only a Phase I Environmental Site Assessment performed by an environmental professional can provide information regarding the environmental risk for any property. Additionally, the information provided in this Report is not to be construed as legal advice.

Copyright 2016 by Environmental Data Resources, Inc. All rights reserved. Reproduction in any media or format, in whole or in part, of any report or map of Environmental Data Resources, Inc., or its affiliates, is prohibited without prior written permission.

EDR and its logos (including Sanborn and Sanborn Map) are trademarks of Environmental Data Resources, Inc. or its affiliates. All other trademarks used herein are the property of their respective owners.

Topo Sheet Key

This EDR Topo Map Report is based upon the following USGS topographic map sheets.

2012 Source Sheets

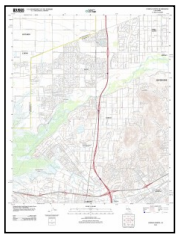

Corona North
2012
7.5-minute, 24000

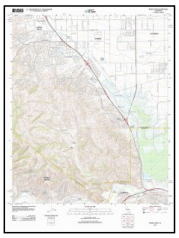

Prado Dam
2012
7.5-minute, 24000

Guasti
2012
7.5-minute, 24000

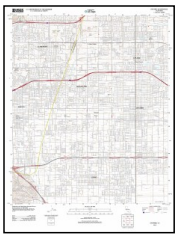

Ontario
2012
7.5-minute, 24000

1981 Source Sheets

Guasti
1981
7.5-minute, 24000
Photo Revised 1981
Aerial Photo Revised 1978

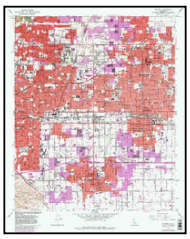

Ontario
1981
7.5-minute, 24000
Photo Revised 1981
Aerial Photo Revised 1978

Corona North
1981
7.5-minute, 24000
Photo Revised 1981
Aerial Photo Revised 1978

Prado Dam
1981
7.5-minute, 24000
Photo Revised 1981
Aerial Photo Revised 1978

1973 Source Sheets

Guasti
1973
7.5-minute, 24000
Photo Revised 1973
Aerial Photo Revised 1973

Corona North
1973
7.5-minute, 24000
Photo Revised 1973
Aerial Photo Revised 1973

Prado Dam
1973
7.5-minute, 24000
Photo Revised 1973
Aerial Photo Revised 1973

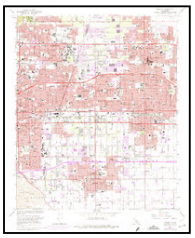

Ontario
1973
7.5-minute, 24000
Photo Revised 1973
Aerial Photo Revised 1973

1966, 1967 Source Sheets

Guasti
1966
7.5-minute, 24000
Aerial Photo Revised 1966

Corona North
1967
7.5-minute, 24000
Aerial Photo Revised 1966

Prado Dam
1967
7.5-minute, 24000
Aerial Photo Revised 1966

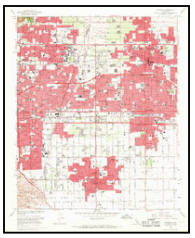

Ontario
1967
7.5-minute, 24000
Aerial Photo Revised 1966

Topo Sheet Key

This EDR Topo Map Report is based upon the following USGS topographic map sheets.

1950, 1953, 1954 Source Sheets

Prado Dam
1950
7.5-minute, 24000
Aerial Photo Revised 1946

Guasti
1953
7.5-minute, 24000
Aerial Photo Revised 1952

Corona North
1954
7.5-minute, 24000
Aerial Photo Revised 1952

Ontario
1954
7.5-minute, 24000
Aerial Photo Revised 1952

1949 Source Sheets

Prado Dam
1949
7.5-minute, 24000
Aerial Photo Revised 1946

1942 Source Sheets

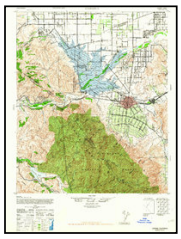

Corona
1942
15-minute, 62500
Aerial Photo Revised 1939

1941, 1942 Source Sheets

Prado
1941
7.5-minute, 31680

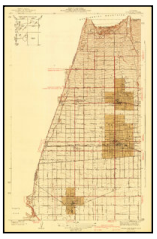

Ontario and Vicinity
1942
7.5-minute, 31680

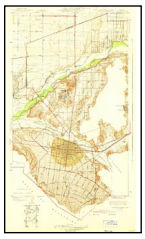

Corona and Vicinity
1942
7.5-minute, 31680

Topo Sheet Key

This EDR Topo Map Report is based upon the following USGS topographic map sheets.

1933 Source Sheets

Prado
1933
7.5-minute, 31680

Ontario
1933
7.5-minute, 31680

1902 Source Sheets

Corona
1902
30-minute, 125000

Historical Topo Map

2012

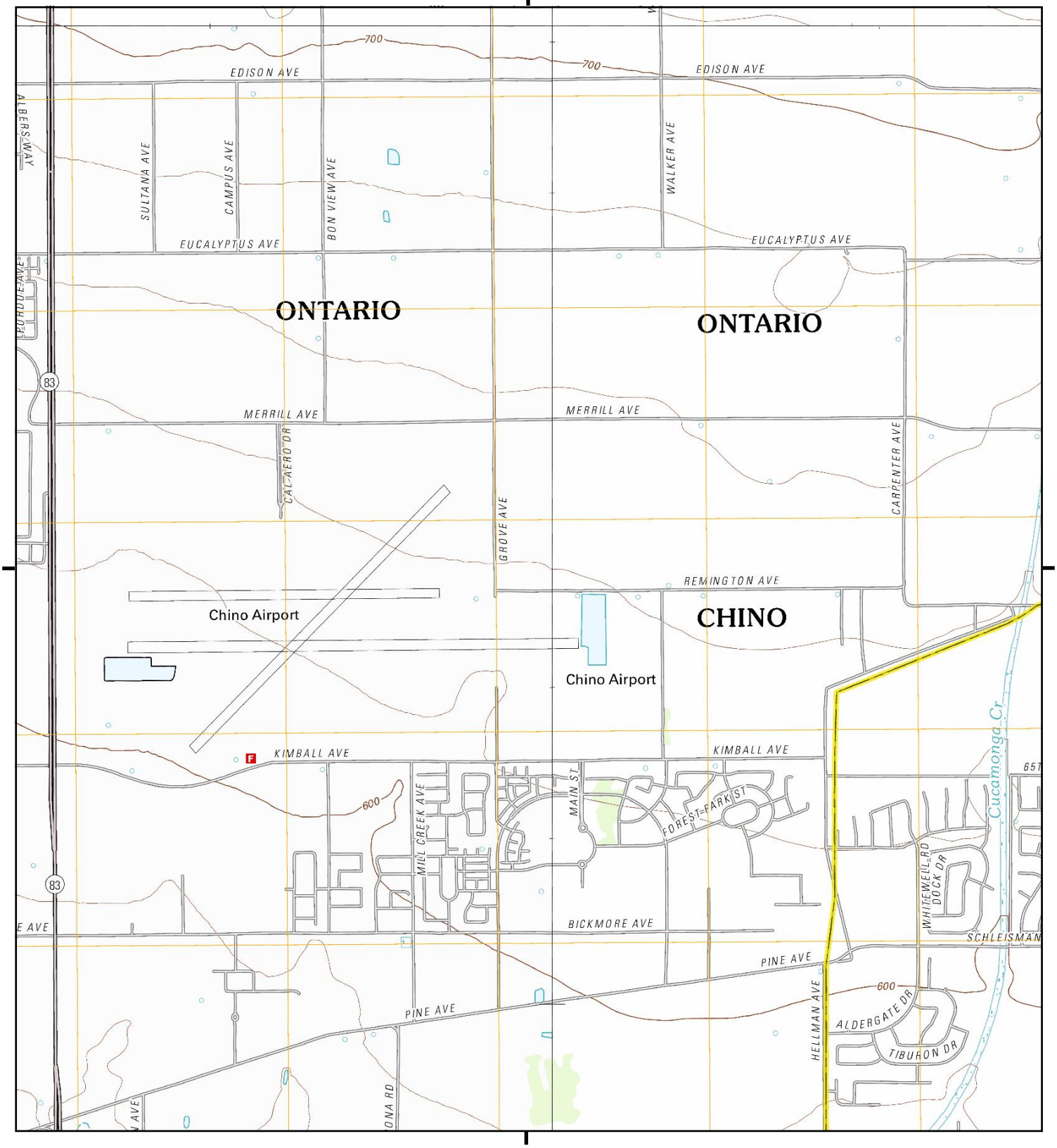

This report includes information from the following map sheet(s).

0 Miles 0.25 0.5 1 1.5

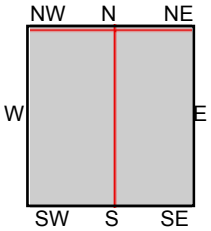

TP, Prado Dam, 2012, 7.5-minute
NE, Guasti, 2012, 7.5-minute
SE, Corona North, 2012, 7.5-minute
NW, Ontario, 2012, 7.5-minute

SITE NAME: DEA - Chino Airport
ADDRESS: 8315 Merrill Avenue
Chino, CA 91710
CLIENT: Anacapa Geoservices

N

Historical Topo Map

1981

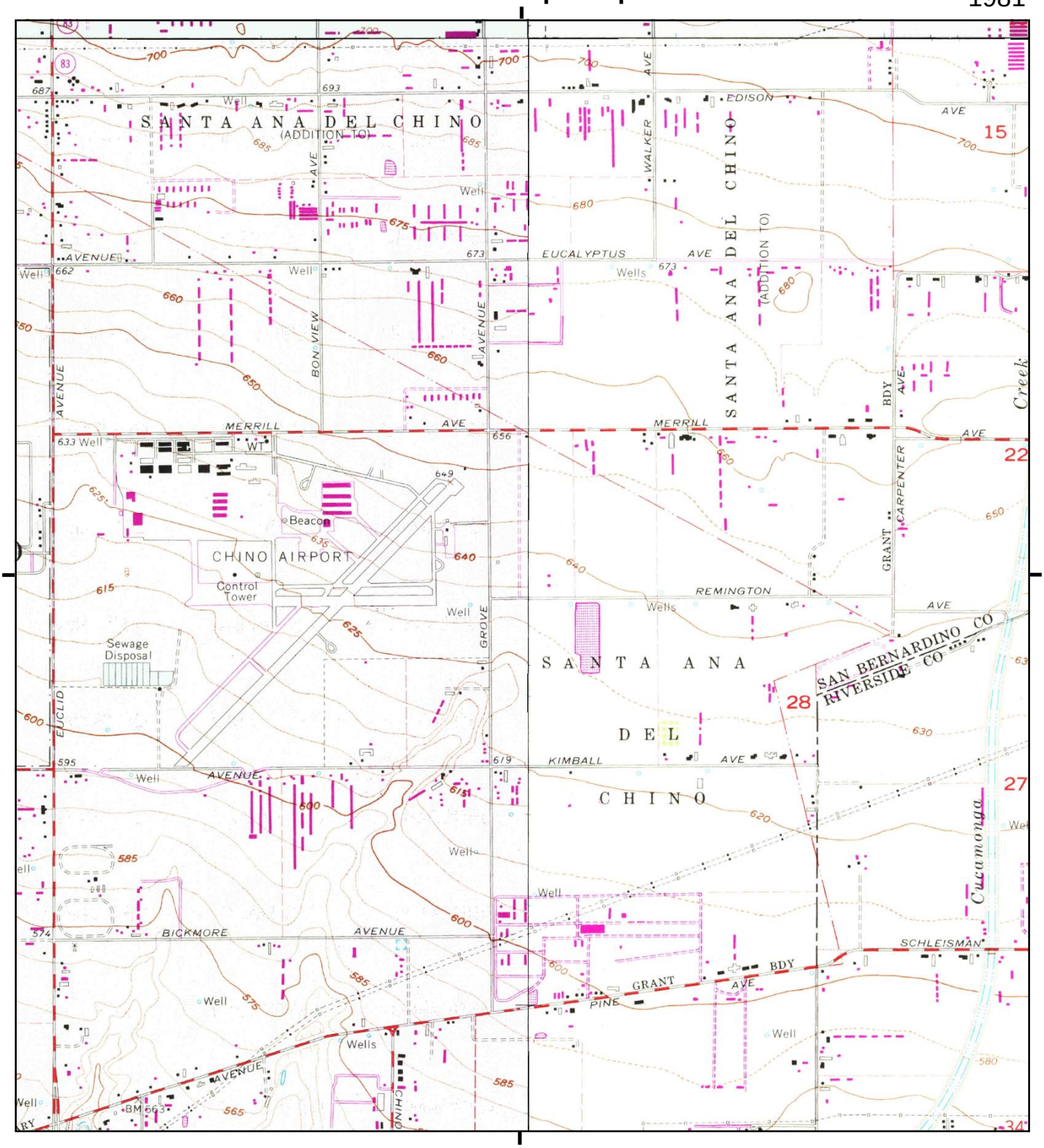

This report includes information from the following map sheet(s).

0 Miles 0.25 0.5 1 1.5

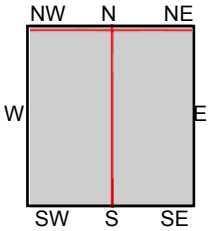

TP, Prado Dam, 1981, 7.5-minute
NE, Guasti, 1981, 7.5-minute
SE, Corona North, 1981, 7.5-minute
NW, Ontario, 1981, 7.5-minute

SITE NAME: DEA - Chino Airport
ADDRESS: 8315 Merrill Avenue
Chino, CA 91710
CLIENT: Anacapa Geoservices

N

Historical Topo Map

1973

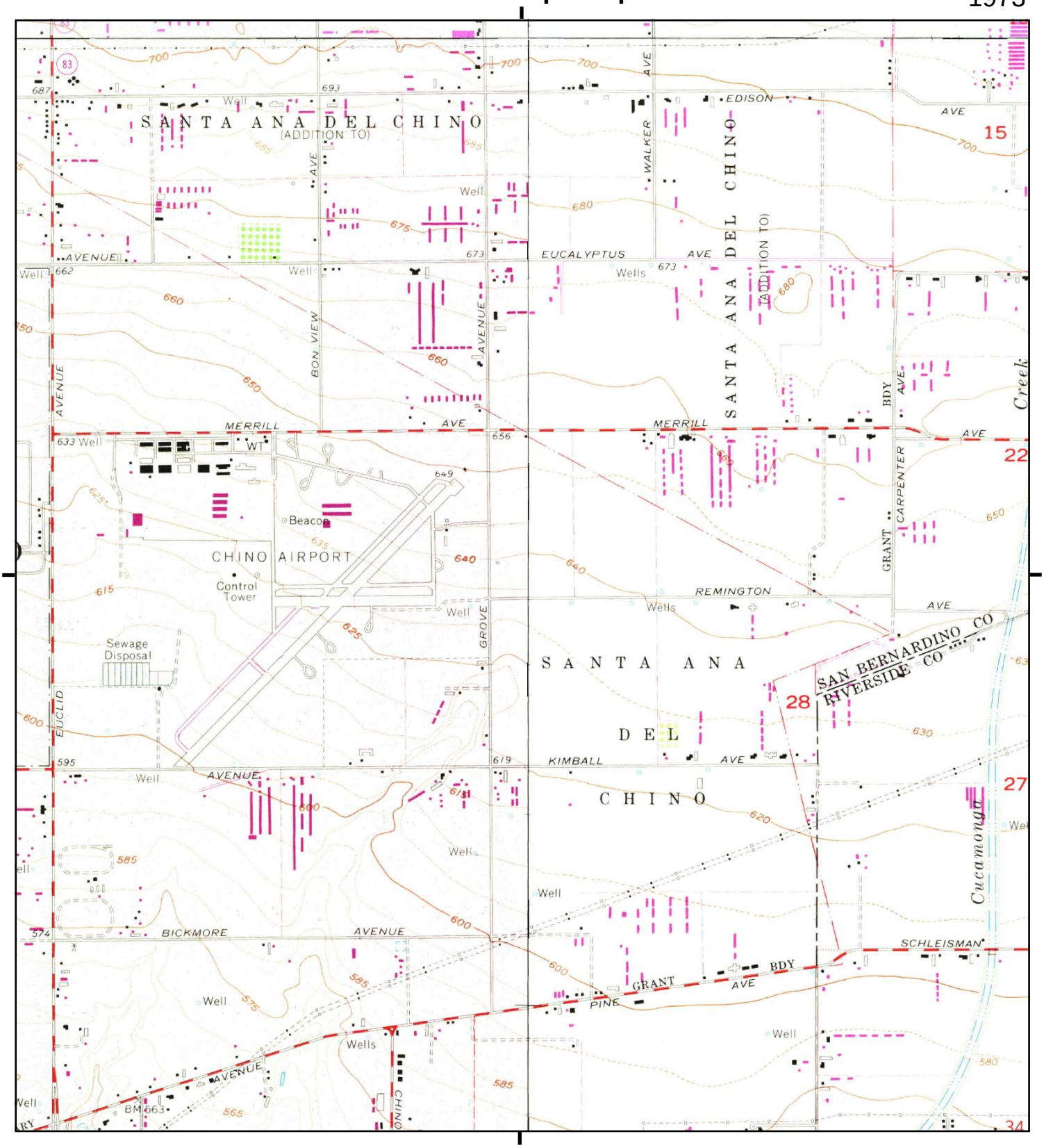

This report includes information from the following map sheet(s).

0 Miles 0.25 0.5 1 1.5

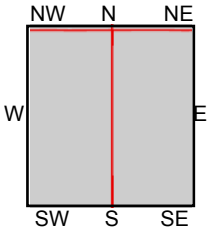

TP, Prado Dam, 1973, 7.5-minute
NE, Guasti, 1973, 7.5-minute
SE, Corona North, 1973, 7.5-minute
NW, Ontario, 1973, 7.5-minute

SITE NAME: DEA - Chino Airport
ADDRESS: 8315 Merrill Avenue
Chino, CA 91710
CLIENT: Anacapa Geoservices

N

Historical Topo Map

1966, 1967

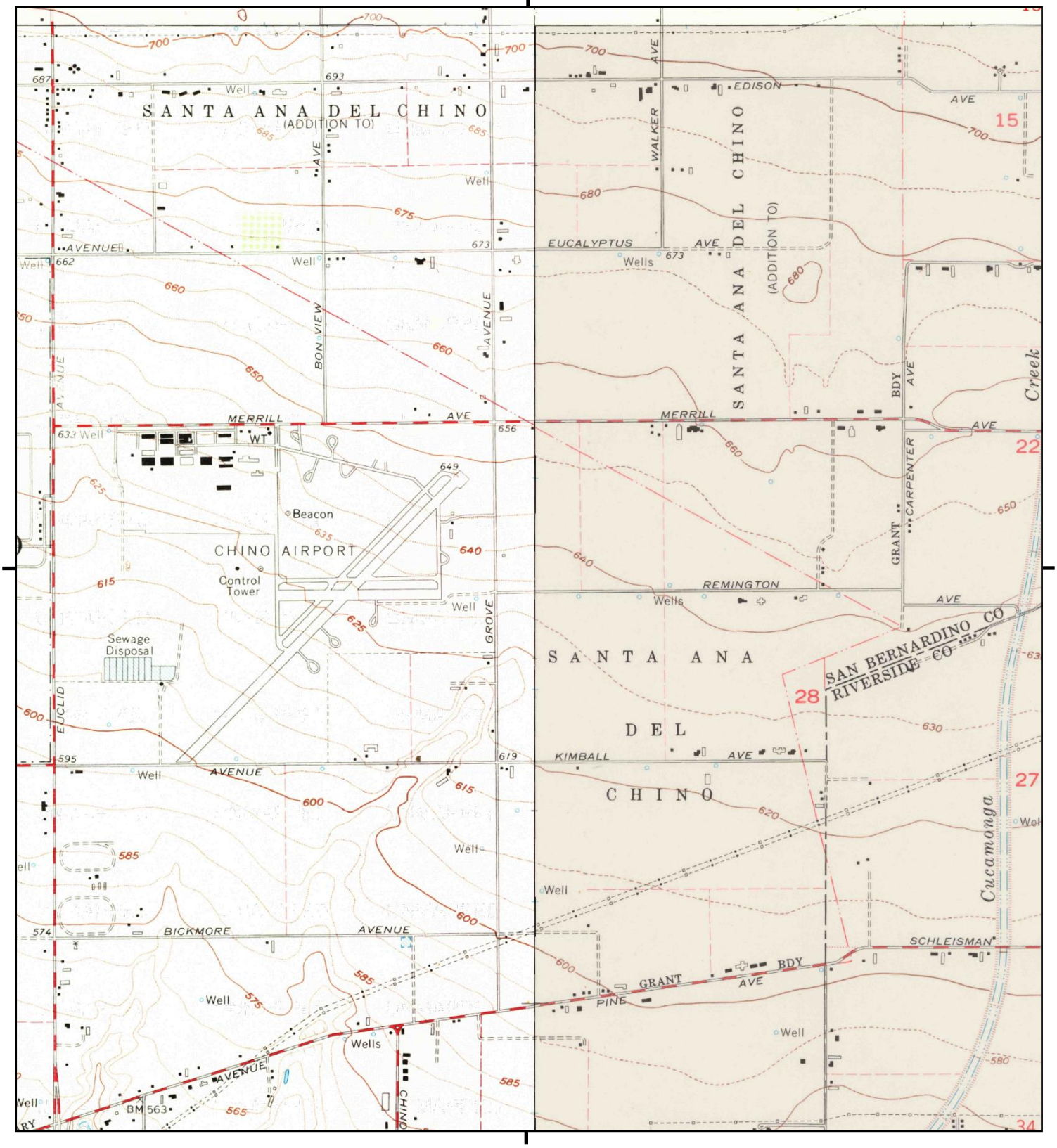

This report includes information from the following map sheet(s).

0 Miles 0.25 0.5 1 1.5

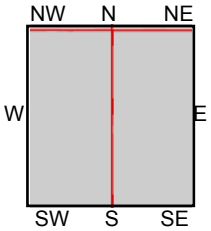

TP, Prado Dam, 1967, 7.5-minute
NE, Guasti, 1966, 7.5-minute
SE, Corona North, 1967, 7.5-minute
NW, Ontario, 1967, 7.5-minute

SITE NAME: DEA - Chino Airport
ADDRESS: 8315 Merrill Avenue
Chino, CA 91710
CLIENT: Anacapa Geoservices

N

Historical Topo Map

1950, 1953, 1954

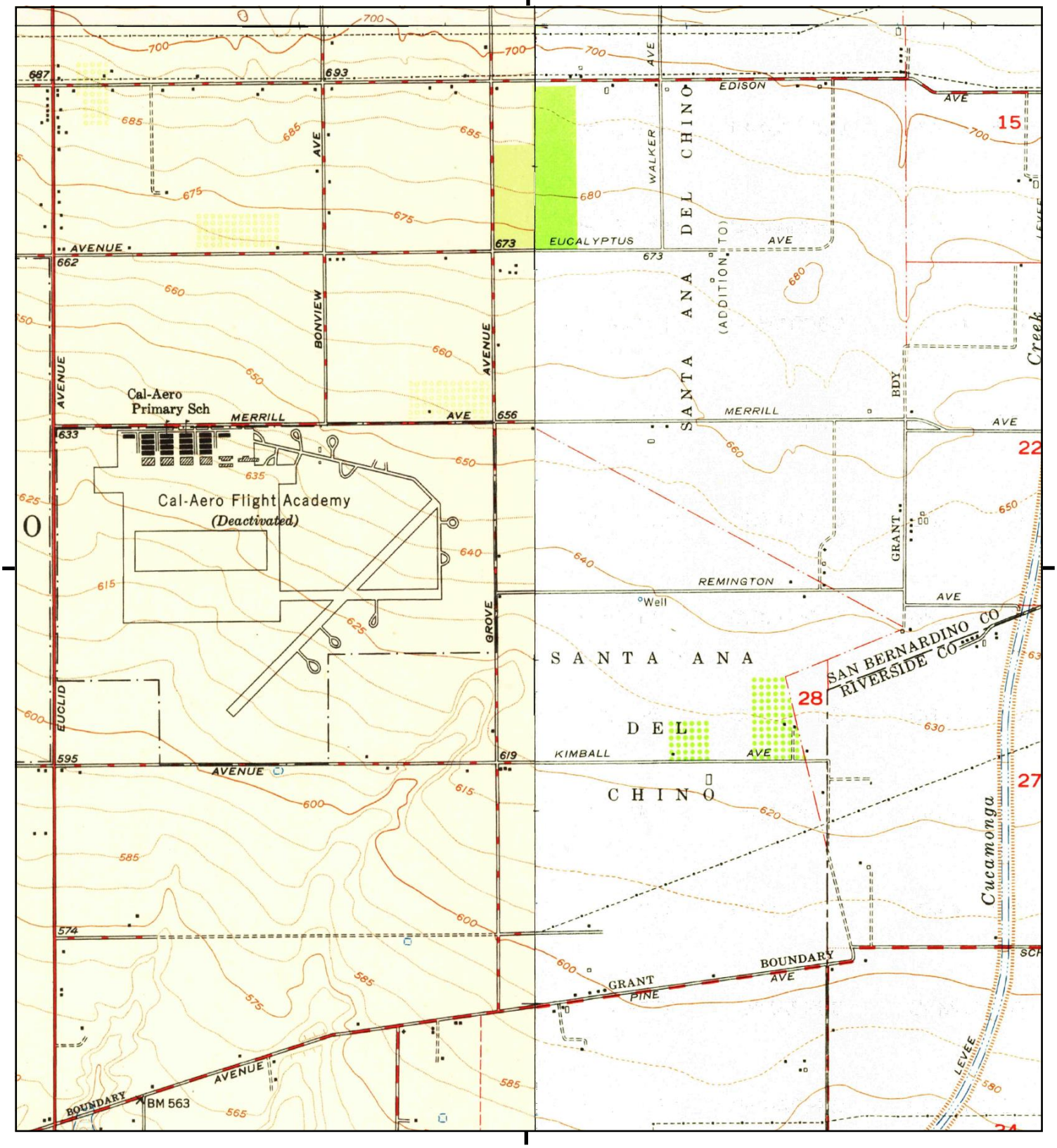

This report includes information from the following map sheet(s).

0 Miles 0.25 0.5 1 1.5

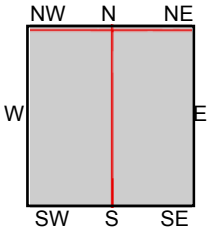

TP, Prado Dam, 1950, 7.5-minute
NE, Guasti, 1953, 7.5-minute
SE, Corona North, 1954, 7.5-minute
NW, Ontario, 1954, 7.5-minute

SITE NAME: DEA - Chino Airport
ADDRESS: 8315 Merrill Avenue
Chino, CA 91710
CLIENT: Anacapa Geoservices

N

Historical Topo Map

1949

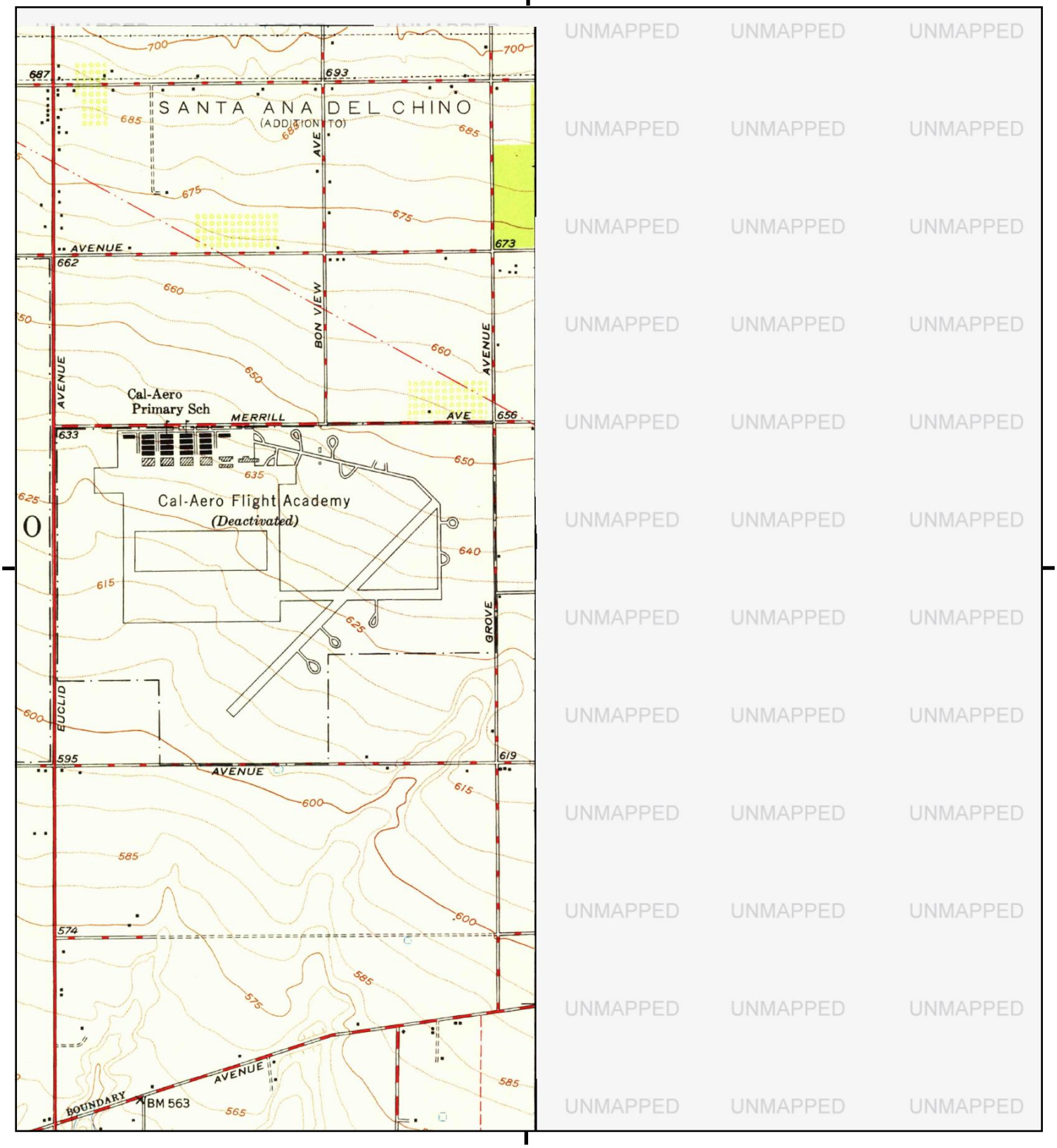

This report includes information from the following map sheet(s).

0 Miles 0.25 0.5 1 1.5

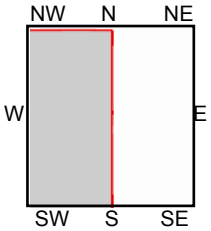

TP, Prado Dam, 1949, 7.5-minute

SITE NAME: DEA - Chino Airport
ADDRESS: 8315 Merrill Avenue
Chino, CA 91710
CLIENT: Anacapa Geoservices

N

Historical Topo Map

1942

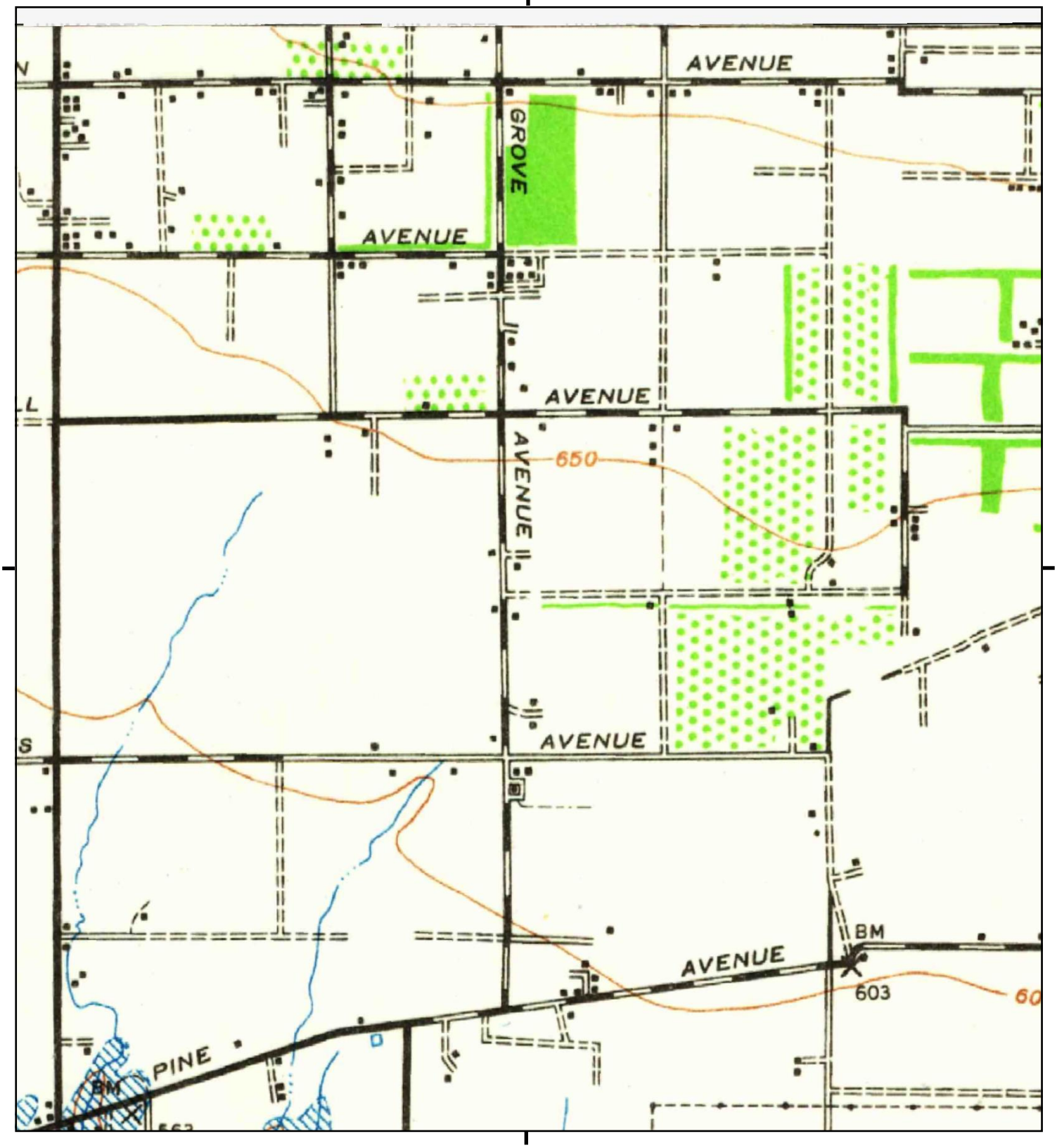

This report includes information from the following map sheet(s).

0 Miles 0.25 0.5 1 1.5

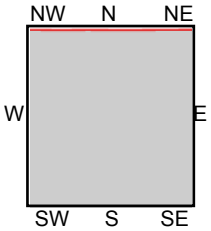

TP, Corona, 1942, 15-minute

SITE NAME: DEA - Chino Airport
ADDRESS: 8315 Merrill Avenue
Chino, CA 91710
CLIENT: Anacapa Geoservices

N

Historical Topo Map

1941, 1942

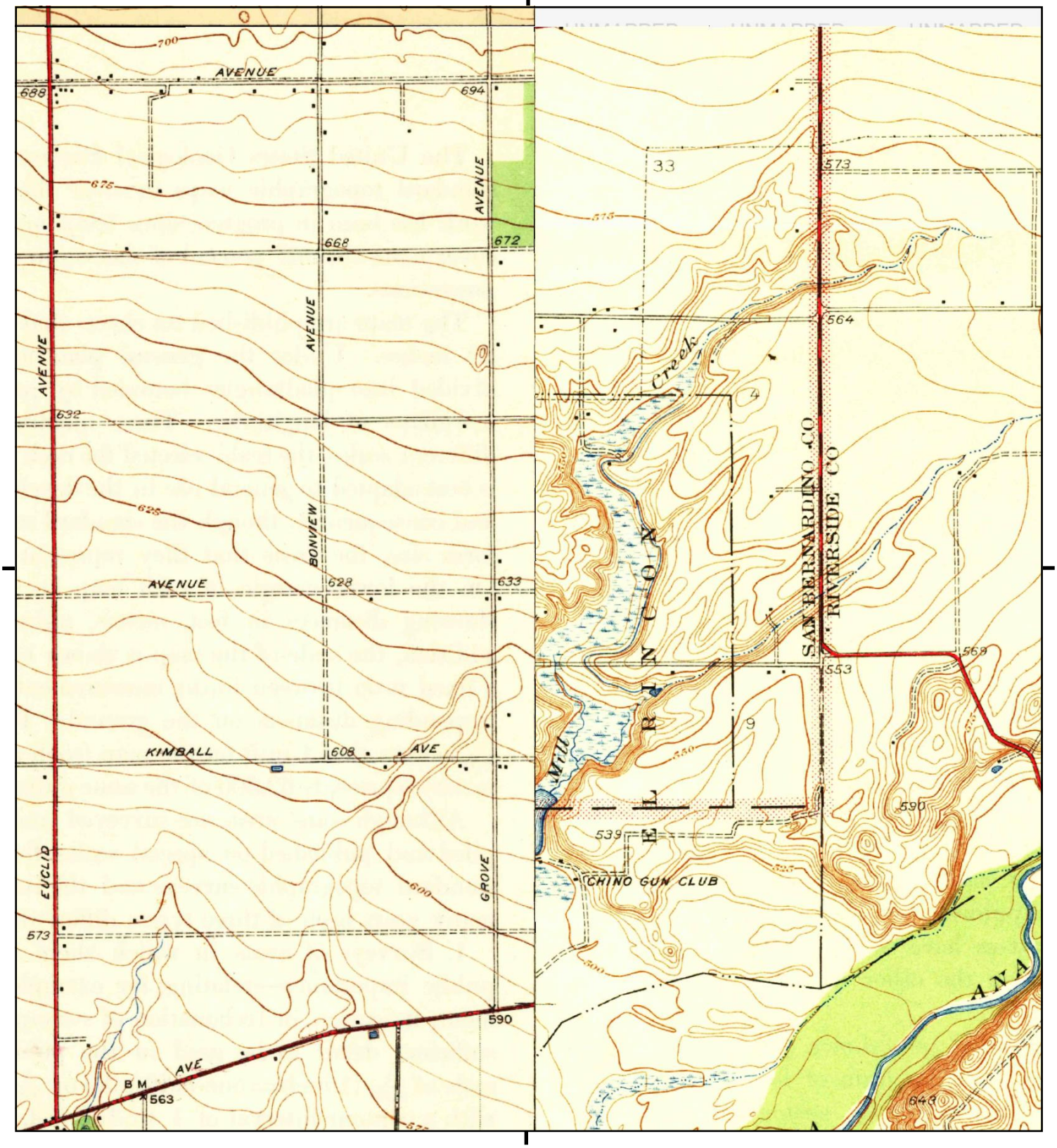

This report includes information from the following map sheet(s).

0 Miles 0.25 0.5 1 1.5

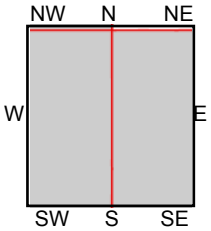

TP, Prado, 1941, 7.5-minute
SE, Corona and Vicinity, 1942, 7.5-minute
NW, Ontario and Vicinity, 1942, 7.5-minute

SITE NAME: DEA - Chino Airport
ADDRESS: 8315 Merrill Avenue
Chino, CA 91710
CLIENT: Anacapa Geoservices

N

Historical Topo Map

1933

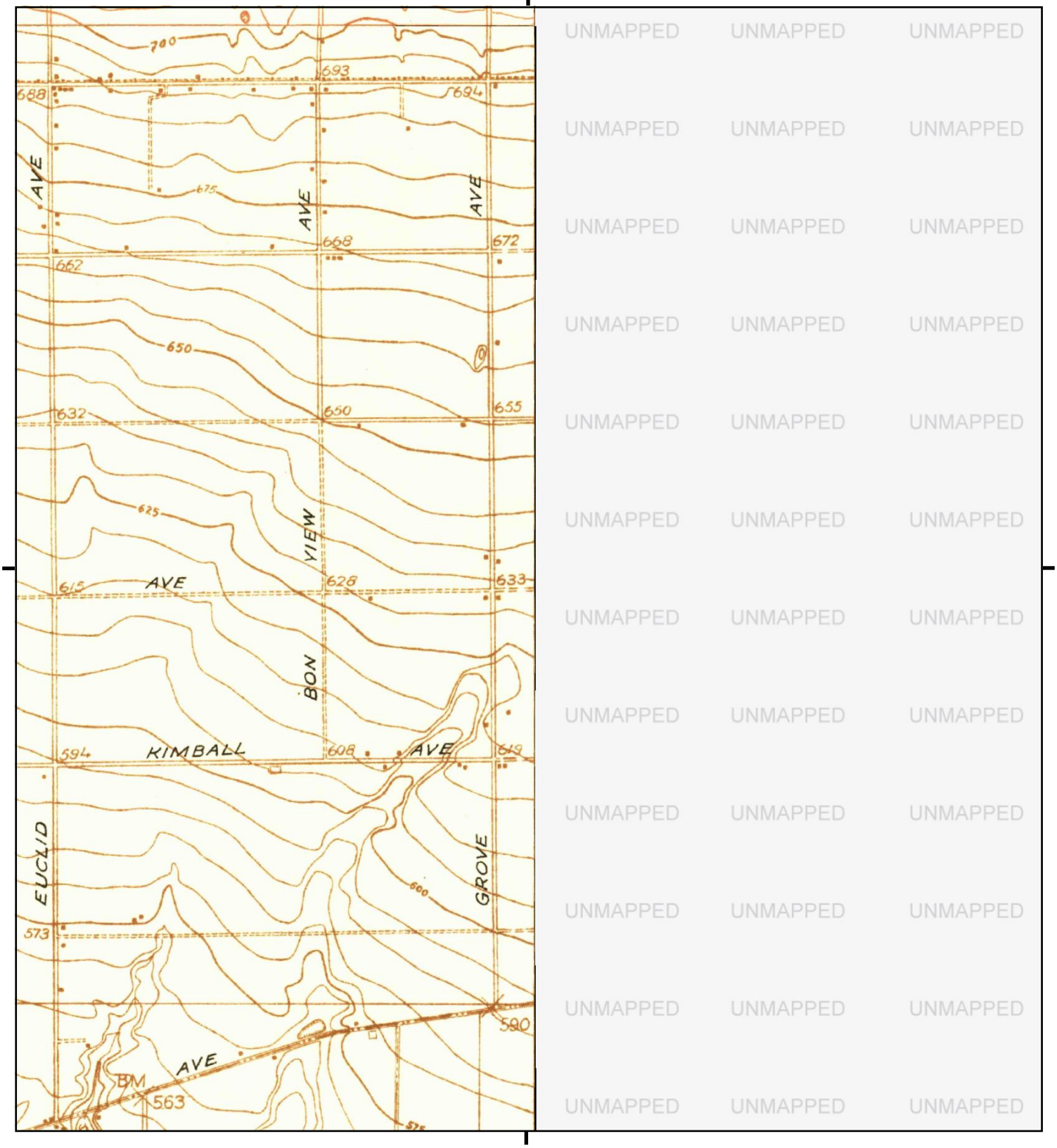

This report includes information from the following map sheet(s).

0 Miles 0.25 0.5 1 1.5

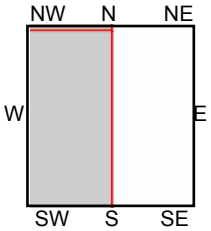

TP, Prado, 1933, 7.5-minute
NW, Ontario, 1933, 7.5-minute

SITE NAME: DEA - Chino Airport
ADDRESS: 8315 Merrill Avenue
Chino, CA 91710
CLIENT: Anacapa Geoservices

N

Historical Topo Map

1902

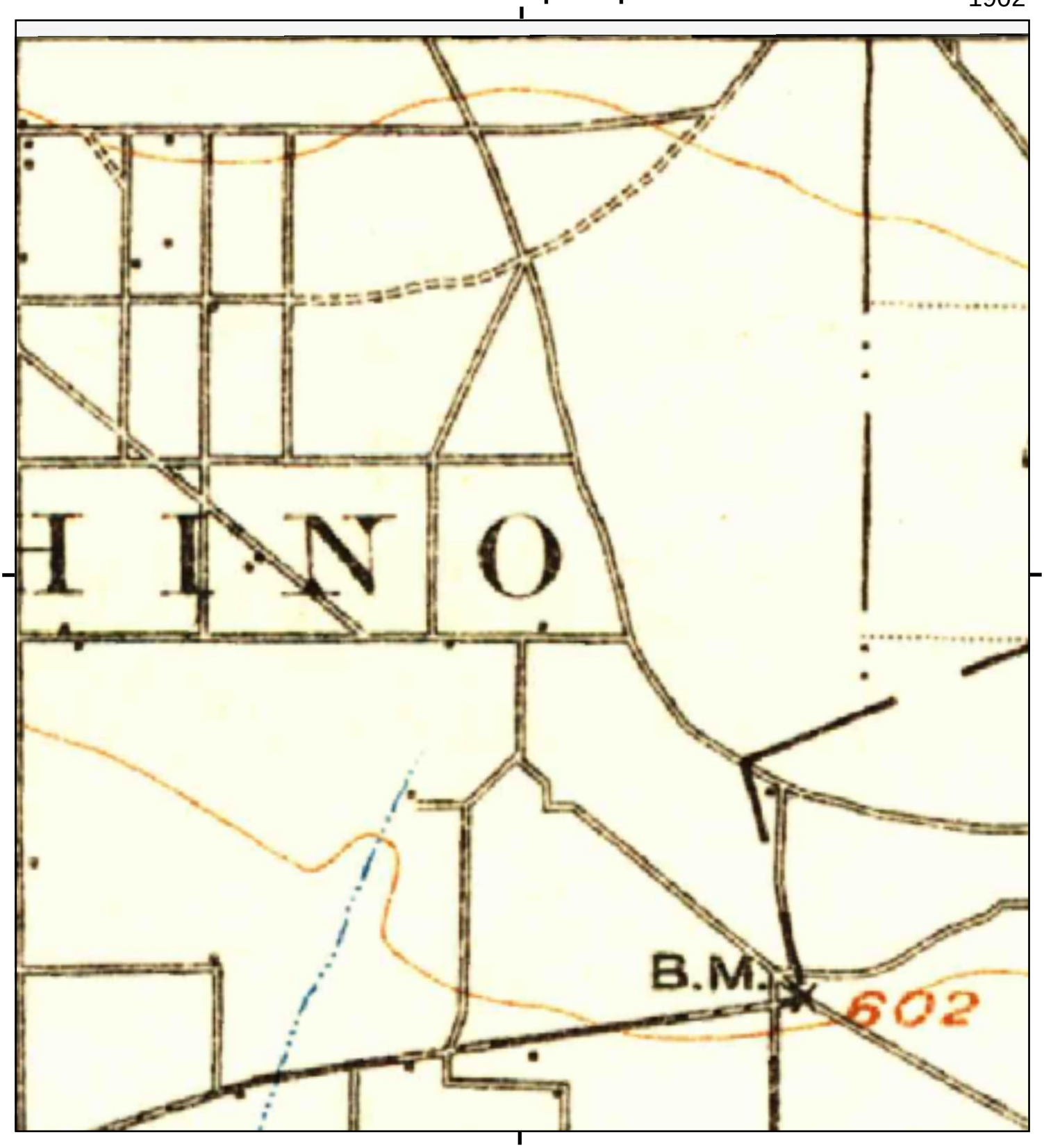

This report includes information from the following map sheet(s).

0 Miles 0.25 0.5 1 1.5

NW N NE
W E
SW S SE

TP, Corona, 1902, 30-minute

SITE NAME: DEA - Chino Airport
ADDRESS: 8315 Merrill Avenue
Chino, CA 91710
CLIENT: Anacapa Geoservices

N

DEA - Chino Airport

8315 Merrill Avenue

Chino, CA 91710

Inquiry Number: 4591662.12

April 14, 2016

The EDR Aerial Photo Decade Package

6 Armstrong Road, 4th floor
Shelton, CT 06484
Toll Free: 800.352.0050
www.edrnet.com

EDR Aerial Photo Decade Package

04/14/16

Site Name:

DEA - Chino Airport
8315 Merrill Avenue
Chino, CA 91710
EDR Inquiry # 4591662.12

Client Name:

Anacapa Geoservices
5282 Paseo Ricoso
Camarillo, CA 93012
Contact: Gregory Millikan

Environmental Data Resources, Inc. (EDR) Aerial Photo Decade Package is a screening tool designed to assist environmental professionals in evaluating potential liability on a target property resulting from past activities. EDR's professional researchers provide digitally reproduced historical aerial photographs, and when available, provide one photo per decade.

Search Results:

Year	Scale	Details	Source
2012	1"=500'	Flight Year: 2012	USDA/NAIP
2010	1"=500'	Flight Year: 2010	USDA/NAIP
2009	1"=500'	Flight Year: 2009	USDA/NAIP
2006	1"=500'	Flight Year: 2006	USDA/NAIP
2005	1"=500'	Flight Year: 2005	USDA/NAIP
1994	1"=500'	Acquisition Date: June, 01 1994	USGS/DOQQ
1990	1"=1000'	Flight Date: January, 01 1990	USGS
1985	1"=1000'	Flight Date: January, 01 1985	USGS
1975	1"=1000'	Flight Date: January, 01 1975	NASA
1966	1"=1000'	Flight Date: January, 01 1966	USGS
1953	1"=1000'	Flight Date: January, 01 1953	Southwestern
1948	1"=1000'	Flight Date: January, 01 1948	USGS
1938	1"=1000'	Flight Date: January, 01 1938	Laval

When delivered electronically by EDR, the aerial photo images included with this report are for ONE TIME USE ONLY. Further reproduction of these aerial photo images is prohibited without permission from EDR. For more information contact your EDR Account Executive.

Disclaimer - Copyright and Trademark Notice

This Report contains certain information obtained from a variety of public and other sources reasonably available to Environmental Data Resources, Inc. It cannot be concluded from this Report that coverage information for the target and surrounding properties does not exist from other sources. NO WARRANTY EXPRESSED OR IMPLIED, IS MADE WHATSOEVER IN CONNECTION WITH THIS REPORT. ENVIRONMENTAL DATA RESOURCES, INC. SPECIFICALLY DISCLAIMS THE MAKING OF ANY SUCH WARRANTIES, INCLUDING WITHOUT LIMITATION, MERCHANTABILITY OR FITNESS FOR A PARTICULAR USE OR PURPOSE. ALL RISK IS ASSUMED BY THE USER. IN NO EVENT SHALL ENVIRONMENTAL DATA RESOURCES, INC. BE LIABLE TO ANYONE, WHETHER ARISING OUT OF ERRORS OR OMISSIONS, NEGLIGENCE, ACCIDENT OR ANY OTHER CAUSE, FOR ANY LOSS OF DAMAGE, INCLUDING, WITHOUT LIMITATION, SPECIAL, INCIDENTAL, CONSEQUENTIAL, OR EXEMPLARY DAMAGES. ANY LIABILITY ON THE PART OF ENVIRONMENTAL DATA RESOURCES, INC. IS STRICTLY LIMITED TO A REFUND OF THE AMOUNT PAID FOR THIS REPORT. Purchaser accepts this Report "AS IS". Any analyses, estimates, ratings, environmental risk levels or risk codes provided in this Report are provided for illustrative purposes only, and are not intended to provide, nor should they be interpreted as providing any facts regarding, or prediction or forecast of, any environmental risk for any property. Only a Phase I Environmental Site Assessment performed by an environmental professional can provide information regarding the environmental risk for any property. Additionally, the information provided in this Report is not to be construed as legal advice.

Copyright 2016 by Environmental Data Resources, Inc. All rights reserved. Reproduction in any media or format, in whole or in part, of any report or map of Environmental Data Resources, Inc., or its affiliates, is prohibited without prior written permission.

EDR and its logos (including Sanborn and Sanborn Map) are trademarks of Environmental Data Resources, Inc. or its affiliates. All other trademarks used herein are the property of their respective owners.

INQUIRY #: 4591662.12

YEAR: 2012

= 500'

N

EDR

INQUIRY #: 4591662.12

YEAR: 2012

= 500'

N

EDR

INQUIRY #: 4591662.12

YEAR: 2012

= 500'

N

EDR

INQUIRY #: 4591662.12
YEAR: 2012
= 500'
N
EDR

INQUIRY #: 4591662.12

YEAR: 2010

= 500'

N

EDR

INQUIRY #: 4591662.12

YEAR: 2010

= 500'

N

EDR

INQUIRY #: 4591662.12

YEAR: 2010

= 500'

N

EDR

INQUIRY #: 4591662.12
YEAR: 2010
= 500'
N
EDR

INQUIRY #: 4591662.12

YEAR: 2009

= 500'

N

EDR

INQUIRY #: 4591662.12

YEAR: 2009

= 500'

N

EDR

INQUIRY #: 4591662.12

YEAR: 2009

= 500'

N

EDR

INQUIRY #: 4591662.12
YEAR: 2009
= 500'
N
EDR

INQUIRY #: 4591662.12

YEAR: 2006

= 500'

N

EDR

INQUIRY #: 4591662.12
YEAR: 2006
= 500'
N
EDR

INQUIRY #: 4591662.12

YEAR: 2006

= 500'

N

EDR

INQUIRY #: 4591662.12
YEAR: 2006
= 500'
N
EDR

INQUIRY #: 4591662.12

YEAR: 2005

= 500'

N

EDR

INQUIRY #: 4591662.12

YEAR: 2005

= 500'

INQUIRY #: 4591662.12

YEAR: 2005

= 500'

N

EDR

INQUIRY #: 4591662.12

YEAR: 2005

= 500'

N

EDR

INQUIRY #: 4591662.12
YEAR: 1994
= 500'
N
EDR

INQUIRY #: 4591662.12
YEAR: 1994
= 500'
N
EDR

INQUIRY #: 4591662.12

YEAR: 1994

= 500'

N

EDR



INQUIRY #: 4591662.12

YEAR: 1994

= 500'

N

EDR

INQUIRY #: 4591662.12

YEAR: 1990

= 1000'

N

EDR



INQUIRY #: 4591662.12

YEAR: 1985

= 1000'

N

EDR

INQUIRY #: 4591662.12

YEAR: 1975

= 1000'

N

EDR

INQUIRY #: 4591662.12

YEAR: 1966

= 1000'

N

EDR

INQUIRY #: 4591662.12

YEAR: 1953

= 1000'

N

EDR

INQUIRY #: 4591662.12

YEAR: 1948

= 1000'

N

EDR

INQUIRY #: 4591662.12

YEAR: 1938

= 1000'

N

EDR

DEA - Chino Airport
8315 Merrill Avenue
Chino, CA 91710

Inquiry Number: 4591662.5
April 14, 2016

The EDR-City Directory Abstract

Environmental Data Resources Inc

6 Armstrong Road
Shelton, CT 06484
800.352.0050
www.edrnet.com

TABLE OF CONTENTS

SECTION

Executive Summary

Findings

City Directory Images

Thank you for your business.
Please contact EDR at 1-800-352-0050
with any questions or comments.

Disclaimer - Copyright and Trademark Notice

This Report contains certain information obtained from a variety of public and other sources reasonably available to Environmental Data Resources, Inc. It cannot be concluded from this Report that coverage information for the target and surrounding properties does not exist from other sources. **NO WARRANTY EXPRESSED OR IMPLIED, IS MADE WHATSOEVER IN CONNECTION WITH THIS REPORT. ENVIRONMENTAL DATA RESOURCES, INC. SPECIFICALLY DISCLAIMS THE MAKING OF ANY SUCH WARRANTIES, INCLUDING WITHOUT LIMITATION, MERCHANTABILITY OR FITNESS FOR A PARTICULAR USE OR PURPOSE. ALL RISK IS ASSUMED BY THE USER. IN NO EVENT SHALL ENVIRONMENTAL DATA RESOURCES, INC. BE LIABLE TO ANYONE, WHETHER ARISING OUT OF ERRORS OR OMISSIONS, NEGLIGENCE, ACCIDENT OR ANY OTHER CAUSE, FOR ANY LOSS OR DAMAGE, INCLUDING, WITHOUT LIMITATION, SPECIAL, INCIDENTAL, CONSEQUENTIAL, OR EXEMPLARY DAMAGES. ANY LIABILITY ON THE PART OF ENVIRONMENTAL DATA RESOURCES, INC. IS STRICTLY LIMITED TO A REFUND OF THE AMOUNT PAID FOR THIS REPORT.** Purchaser accepts this Report "AS IS". Any analyses, estimates, ratings, environmental risk levels or risk codes provided in this Report are provided for illustrative purposes only, and are not intended to provide, nor should they be interpreted as providing any facts regarding, or prediction orforecast of, any environmental risk for any property. Only a Phase I Environmental Site Assessment performed by an environmental professional can provide information regarding the environmental risk for any property. Additionally, the information provided in this Report is not to be construed as legal advice.

Copyright 2016 by Environmental Data Resources, Inc. All rights reserved. Reproduction in any media or format, in whole or in part, of any report or map of Environmental Data Resources, Inc. or its affiliates is prohibited without prior written permission.

EDR and its logos (including Sanborn and Sanborn Map) are trademarks of Environmental Data Resources, Inc. or its affiliates. All other trademarks used herein are the property of their respective owners.

EXECUTIVE SUMMARY

DESCRIPTION

Environmental Data Resources, Inc.'s (EDR) City Directory Abstract is a screening tool designed to assist environmental professionals in evaluating potential liability on a target property resulting from past activities. EDR's City Directory Abstract includes a search and abstract of available city directory data. For each address, the directory lists the name of the corresponding occupant at five year intervals.

Business directories including city, cross reference and telephone directories were reviewed, if available, at approximately five year intervals for the years spanning 1922 through 2013. This report compiles information gathered in this review by geocoding the latitude and longitude of properties identified and gathering information about properties within 660 feet of the target property.

A summary of the information obtained is provided in the text of this report.

RESEARCH SUMMARY

The following research sources were consulted in the preparation of this report. An "X" indicates where information was identified in the source and provided in this report.

Year	Source	TP	Adjoining	Text Abstract	Source Image
2013	Cole Information Services	-	X	X	-
2008	Haines Company, Inc.	X	X	X	-
2003	Haines & Co Publishers	-	X	X	-
2002	Cole Information Services	-	-	-	-
1996	GTE	-	X	X	-
1995	GTE Directories	-	-	-	-
1991	GTE California Incorporated	-	-	-	-
1990	GTE	X	X	X	-
	GTE California Incorporated	X	X	X	-
1985	GTE	X	X	X	-
1981	General Telephone Company of California	-	-	-	-
1980	GTE	X	X	X	-
1975	Pacific Telephone Co	-	-	-	-
1970	General Telephone Company of California	-	-	-	-
1965	Luskey Brothers & Co	-	-	-	-
1964	Luskey Brothers & Co	-	-	-	-
1961	Luskey Brothers& Co Publishers	-	-	-	-
1960	Luskey Brothers & Co Publishers	-	-	-	-
1956	General Telephone Company Publishers	-	-	-	-
1955	Luskey Brothers Co Publishers	-	-	-	-
1951	Los Angeles Directory Company Publishers	-	-	-	-
1950	The Pacific Telephone and Telegraph Co	-	-	-	-
1949	San Bernardino Directory Co. Publishers	-	-	-	-

EXECUTIVE SUMMARY

Year	Source	TP	Adjoining	Text Abstract	Source Image
1946	Los Angeles Directory Company Publishers	-	-	-	-
1945	Southern California Telephone Company	-	-	-	-
1942	San Bernardino Directory Co Publisher	-	-	-	-
1941	Associated Telephone Company Limited	-	-	-	-
1940	Los Angeles Directory Co.	-	-	-	-
1938	Los Angeles Directory Co.	-	-	-	-
1936	San Bernardino Directory Co Publisher	-	-	-	-
1934	Los Angeles Directory Co.	-	-	-	-
1931	Los Angeles Directory Co.	-	-	-	-
1930	San Bernardino Directory Co Publisher	-	-	-	-
1926	Los Angeles Directory Co Publisher	-	-	-	-
1923	Los Angeles Directory Company	-	-	-	-
1922	R.L. Polk & Co Publishers	-	-	-	-

FINDINGS

TARGET PROPERTY INFORMATION

ADDRESS

8315 Merrill Avenue
Chino, CA 91710

FINDINGS DETAIL

Target Property research detail.

MERRILL AVE

8315 MERRILL AVE

Year	*Uses*	*Source*
2008	VANDENHEUVEL Geoffrey	Haines Company, Inc.
1990	WIERSEMA HARM	GTE California Incorporated
1985	WIERSMA HARM	GTE
1980	WIERSMA HARM	GTE

FINDINGS

ADJOINING PROPERTY DETAIL

The following Adjoining Property addresses were researched for this report. Detailed findings are provided for each address.

MERRILL AVE

8191 MERRILL AVE

Year	Uses	Source
1980	HOUSTON ROBT	GTE

8375 MERRILL AVE

Year	Uses	Source
2013	JL	Cole Information Services
2008	LAGESTEE James	Haines Company, Inc.
2003	XXXX	Haines & Co Publishers
1996	Wierama Harm	GTE
	Wiersoma Harm	GTE
1990	Wiersma Harm	GTE
	Wiersema Harm	GTE
	WIERSEMA HARM	GTE California Incorporated
1985	WIERSEMA HARM	GTE
1980	WIERSEMA HARM	GTE

FINDINGS

TARGET PROPERTY: ADDRESS NOT IDENTIFIED IN RESEARCH SOURCE

The following Target Property addresses were researched for this report, and the addresses were not identified in the research source.

Address Researched	Address Not Identified in Research Source
8315 Merrill Avenue	2013, 2003, 2002, 1996, 1995, 1991, 1981, 1975, 1970, 1965, 1964, 1961, 1960, 1956, 1955, 1951, 1950, 1949, 1946, 1945, 1942, 1941, 1940, 1938, 1936, 1934, 1931, 1930, 1926, 1923, 1922

ADJOINING PROPERTY: ADDRESSES NOT IDENTIFIED IN RESEARCH SOURCE

The following Adjoining Property addresses were researched for this report, and the addresses were not identified in research source.

Address Researched	Address Not Identified in Research Source
8191 MERRILL AVE	2013, 2008, 2003, 2002, 1996, 1995, 1991, 1990, 1985, 1981, 1975, 1970, 1965, 1964, 1961, 1960, 1956, 1955, 1951, 1950, 1949, 1946, 1945, 1942, 1941, 1940, 1938, 1936, 1934, 1931, 1930, 1926, 1923, 1922
8375 MERRILL AVE	2013, 2002, 1995, 1991, 1981, 1975, 1970, 1965, 1964, 1961, 1960, 1956, 1955, 1951, 1950, 1949, 1946, 1945, 1942, 1941, 1940, 1938, 1936, 1934, 1931, 1930, 1926, 1923, 1922
8375 MERRILL AVE	2008, 2003, 2002, 1996, 1995, 1991, 1990, 1985, 1981, 1980, 1975, 1970, 1965, 1964, 1961, 1960, 1956, 1955, 1951, 1950, 1949, 1946, 1945, 1942, 1941, 1940, 1938, 1936, 1934, 1931, 1930, 1926, 1923, 1922

DEA - Chino Airport
8315 Merrill Avenue
Chino, CA 91710

Inquiry Number: 4591662.6
April 14, 2016

The EDR Property Tax Map Report

Environmental Data Resources Inc

6 Armstrong Road
Shelton, CT 06484
800.352.0050
www.edrnet.com

EDR Property Tax Map Report

Environmental Data Resources, Inc.'s EDR Property Tax Map Report is designed to assist environmental professionals in evaluating potential environmental conditions on a target property by understanding property boundaries and other characteristics. The report includes a search of available property tax maps, which include information on boundaries for the target property and neighboring properties, addresses, parcel identification numbers, as well as other data typically used in property location and identification.

Thank you for your business.
Please contact EDR at 1-800-352-0050
with any questions or comments.

Disclaimer - Copyright and Trademark Notice

This Report contains certain information obtained from a variety of public and other sources reasonably available to Environmental Data Resources, Inc. It cannot be concluded from this Report that coverage information for the target and surrounding properties does not exist from other sources. **NO WARRANTY EXPRESSED OR IMPLIED, IS MADE WHATSOEVER IN CONNECTION WITH THIS REPORT. ENVIRONMENTAL DATA RESOURCES, INC. SPECIFICALLY DISCLAIMS THE MAKING OF ANY SUCH WARRANTIES, INCLUDING WITHOUT LIMITATION, MERCHANTABILITY OR FITNESS FOR A PARTICULAR USE OR PURPOSE. ALL RISK IS ASSUMED BY THE USER. IN NO EVENT SHALL ENVIRONMENTAL DATA RESOURCES, INC. BE LIABLE TO ANYONE, WHETHER ARISING OUT OF ERRORS OR OMISSIONS, NEGLIGENCE, ACCIDENT OR ANY OTHER CAUSE, FOR ANY LOSS OR DAMAGE, INCLUDING, WITHOUT LIMITATION, SPECIAL, INCIDENTAL, CONSEQUENTIAL, OR EXEMPLARY DAMAGES. ANY LIABILITY ON THE PART OF ENVIRONMENTAL DATA RESOURCES, INC. IS STRICTLY LIMITED TO A REFUND OF THE AMOUNT PAID FOR THIS REPORT.** Purchaser accepts this Report "AS IS". Any analyses, estimates, ratings, environmental risk levels or risk codes provided in this Report are provided for illustrative purposes only, and are not intended to provide, nor should they be interpreted as providing any facts regarding, or prediction orforecast of, any environmental risk for any property. Only a Phase I Environmental Site Assessment performed by an environmental professional can provide information regarding the environmental risk for any property. Additionally, the information provided in this Report is not to be construed as legal advice.

Copyright 2016 by Environmental Data Resources, Inc. All rights reserved. Reproduction in any media or format, in whole or in part, of any report or map of Environmental Data Resources, Inc. or its affiliates is prohibited without prior written permission.

EDR and its logos (including Sanborn and Sanborn Map) are trademarks of Environmental Data Resources, Inc. or its affiliates. All other trademarks used herein are the property of their respective owners.

THIS MAP IS FOR THE PURPOSE OF AD VALOREM TAXATION ONLY.

Ptn. Rancho Santa Ana Del Chino
M.B.6/15

City of Chino
Tax Rate Area
1133,1134

1026 - 08

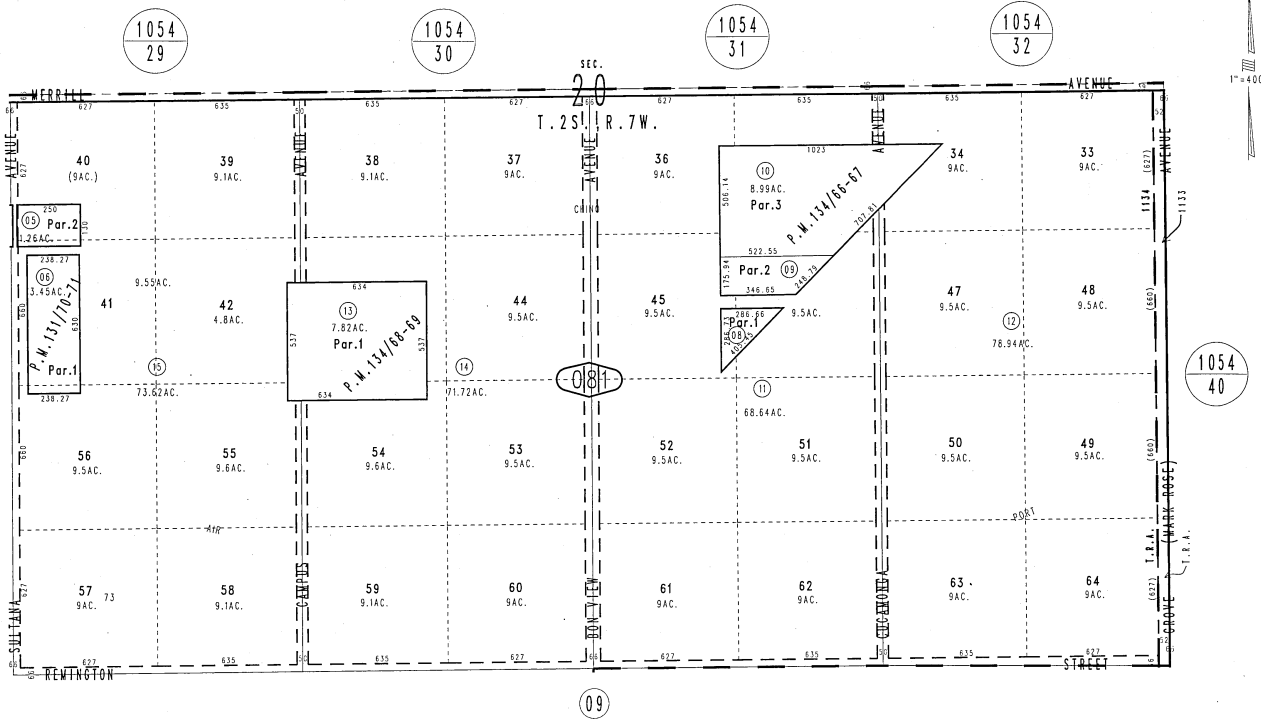

REVISED
03/23/09 KC

October 2003

Parcel Map No.11989, P.M.134/68-69
Parcel Map No.11988, P.M.134/66-67
Ptn. Parcel Map No.11847, P.M.131/70-71

S.1/2, Sec.20
T.2S.,R.7W.

Assessor's Map
Book 1026 Page 08
San Bernardino County

THIS MAP IS FOR THE PURPOSE OF AD VALOREM TAXATION ONLY.

Ptn. Rancho Santa Ana Del Chino, M.B. 6/15

Chino Outside
Tax Rate Area
61001

1054 - 39

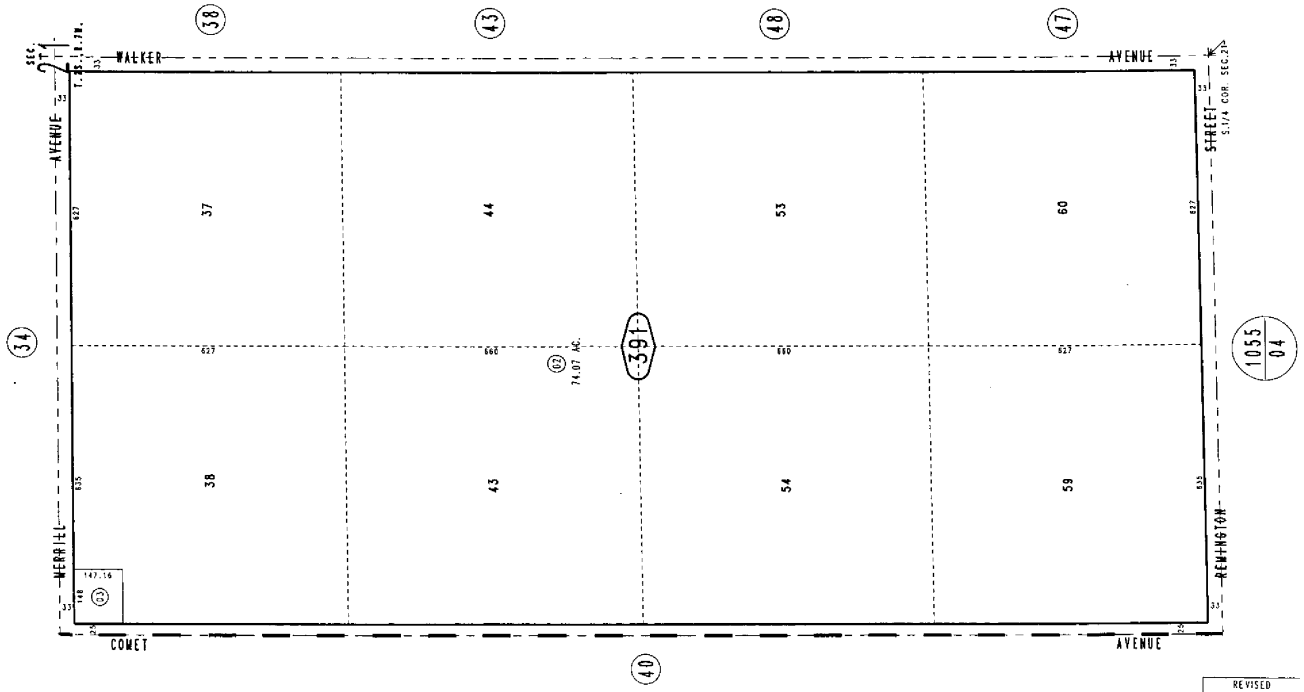

REVISED

October 2004

Ptn. S.W.1/4, Sec.21
T.2S.,R.7W.

Assessor's Map
Book 1054 Page 39
San Bernardino County

THIS MAP IS FOR THE PURPOSE OF AD VALOREM TAXATION ONLY.

Ptn. Rancho Santa Ana Del Chino, M.B. 6/15

Chino Outside
Tax Rate Area
61001

1054 - 39

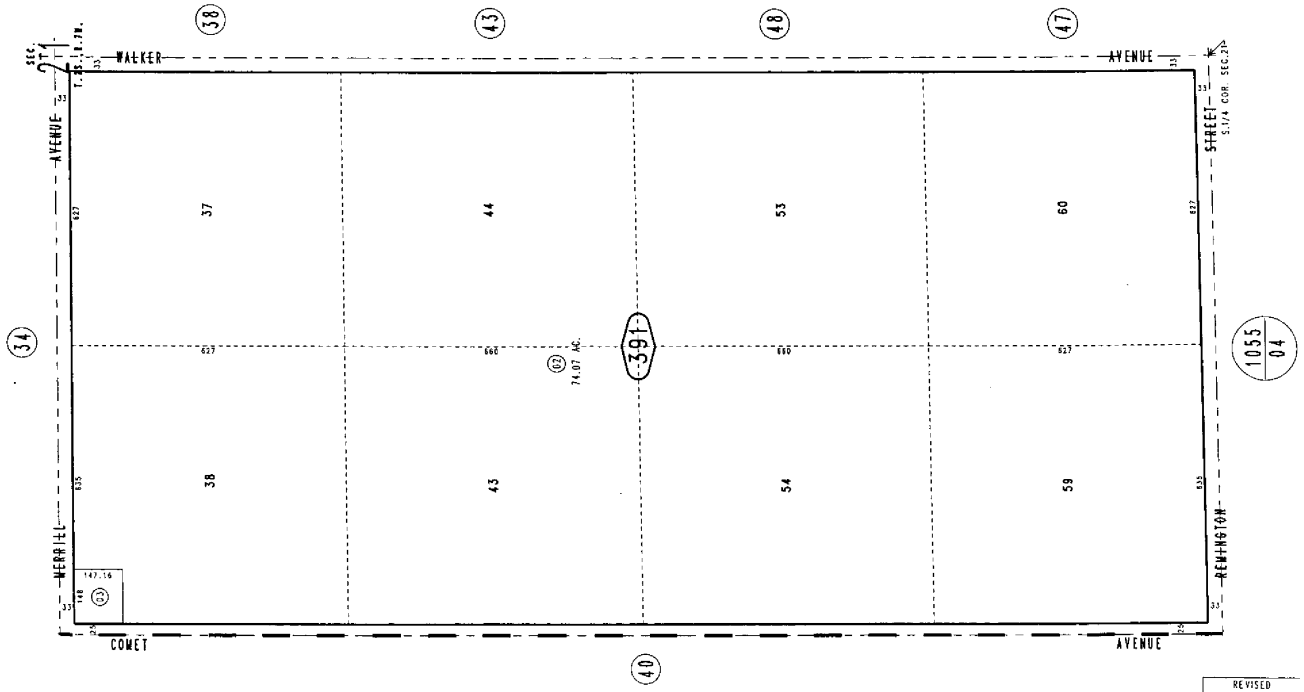

REVISED

October 2004

Ptn. S.W.1/4, Sec.21
T.2S.,R.7W.

Assessor's Map
Book 1054 Page 39
San Bernardino County

THIS MAP IS FOR THE PURPOSE OF AD VALOREM TAXATION ONLY.

Ptn. Rancho Santa Ana Del Chino, M.B. 6/15

City of Chino
Chino Outside
Tax Rate Area
61001,1162,4073,1133

1054 - 40

1"=200'

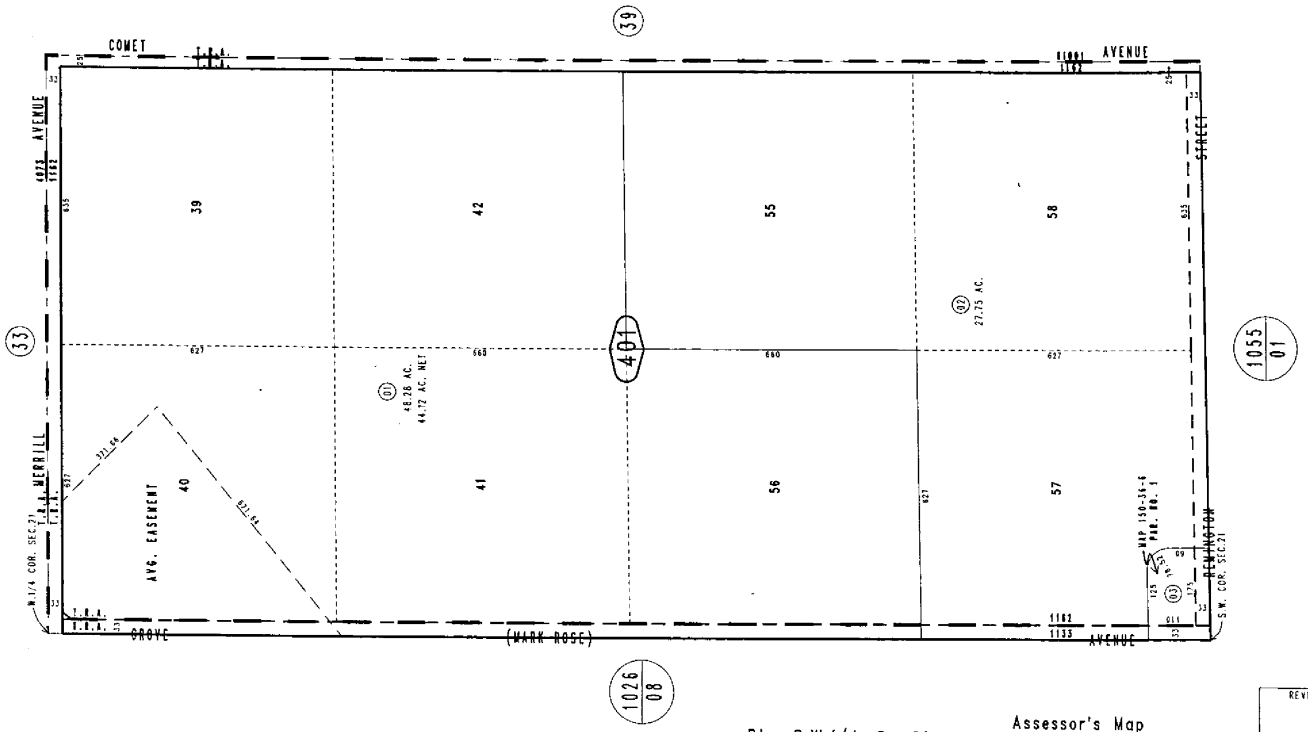

October 2004

Ptn. S.W.1/4, Sec.21
T.2S.,R.7W.

Assessor's Map
Book 1054 Page 40
San Bernardino County

REVISED

THIS MAP IS FOR THE PURPOSE OF AD VALOREM TAXATION ONLY.

Ptn. Rancho Santa Ana Del Chino, M.B. 6/15

City of Chino
Chino Outside
Tax Rate Area
61001,1162,4073,1133

1054 - 40

1"=200'

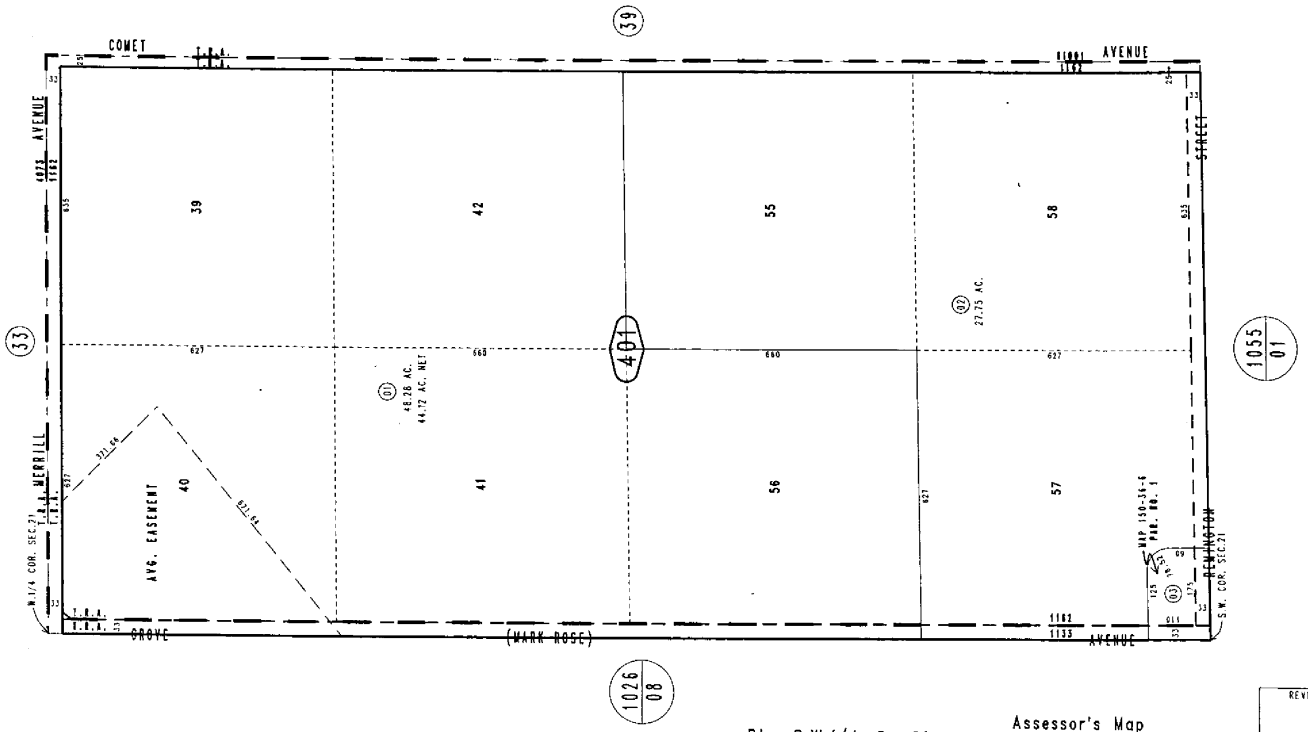

October 2004

Ptn. S.W.1/4, Sec.21
T.2S.,R.7W.

Assessor's Map
Book 1054 Page 40
San Bernardino County

REVISED

THIS MAP IS FOR THE PURPOSE OF AD VALOREM TAXATION ONLY.

Ptn. Rancho Santa Ana Del Chino, M.B. 6/15

City of Chino
Tax Rate Area
1164,1162

1055 - 04

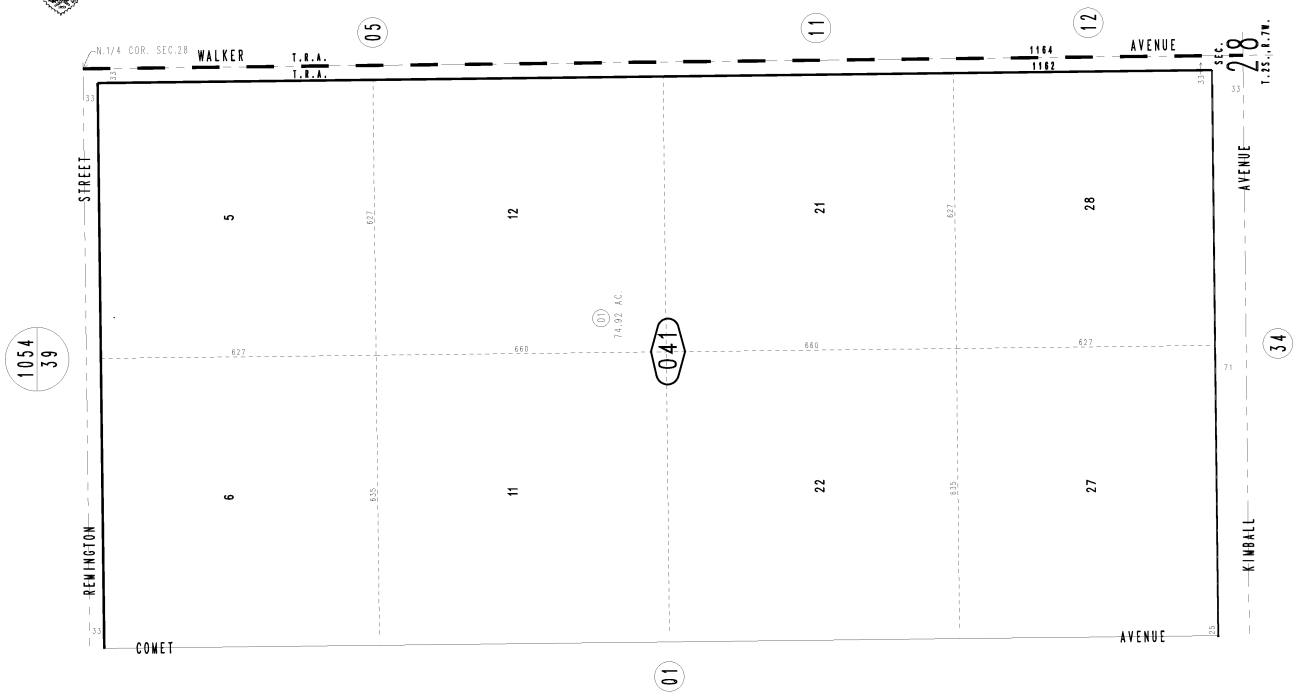

REVISED
03/21/06 BK

November 2004

Ptn. N.W.1/4, Sec.28
T.2S.,R.7W.

Assessor's Map
Book 1055 Page 04
San Bernardino County

DEA - Chino Airport
8315 Merrill Avenue
Chino, CA 91710

Inquiry Number: 4591662.8
April 14, 2016

EDR Building Permit Report

Target Property and Adjoining Properties

Environmental Data Resources Inc

6 Armstrong Road
Shelton, CT 06484
800.352.0050
www.edrnet.com

TABLE OF CONTENTS

SECTION

About This Report

Executive Summary

Findings

Glossary

Thank you for your business.
Please contact EDR at 1-800-352-0050
with any questions or comments.

Disclaimer - Copyright and Trademark Notice

This Report contains certain information obtained from a variety of public and other sources reasonably available to Environmental Data Resources, Inc. It cannot be concluded from this Report that coverage information for the target and surrounding properties does not exist from other sources. **NO WARRANTY EXPRESSED OR IMPLIED, IS MADE WHATSOEVER IN CONNECTION WITH THIS REPORT. ENVIRONMENTAL DATA RESOURCES, INC. SPECIFICALLY DISCLAIMS THE MAKING OF ANY SUCH WARRANTIES, INCLUDING WITHOUT LIMITATION, MERCHANTABILITY OR FITNESS FOR A PARTICULAR USE OR PURPOSE. ALL RISK IS ASSUMED BY THE USER. IN NO EVENT SHALL ENVIRONMENTAL DATA RESOURCES, INC. BE LIABLE TO ANYONE, WHETHER ARISING OUT OF ERRORS OR OMISSIONS, NEGLIGENCE, ACCIDENT OR ANY OTHER CAUSE, FOR ANY LOSS OR DAMAGE, INCLUDING, WITHOUT LIMITATION, SPECIAL, INCIDENTAL, CONSEQUENTIAL, OR EXEMPLARY DAMAGES. ANY LIABILITY ON THE PART OF ENVIRONMENTAL DATA RESOURCES, INC. IS STRICTLY LIMITED TO A REFUND OF THE AMOUNT PAID FOR THIS REPORT.** Purchaser accepts this Report "AS IS". Any analyses, estimates, ratings, environmental risk levels or risk codes provided in this Report are provided for illustrative purposes only, and are not intended to provide, nor should they be interpreted as providing any facts regarding, or prediction orforecast of, any environmental risk for any property. Only a Phase I Environmental Site Assessment performed by an environmental professional can provide information regarding the environmental risk for any property. Additionally, the information provided in this Report is not to be construed as legal advice.

Copyright 2016 by Environmental Data Resources, Inc. All rights reserved. Reproduction in any media or format, in whole or in part, of any report or map of Environmental Data Resources, Inc. or its affiliates is prohibited without prior written permission.

EDR and its logos (including Sanborn and Sanborn Map) are trademarks of Environmental Data Resources, Inc. or its affiliates. All other trademarks used herein are the property of their respective owners.

EDR BUILDING PERMIT REPORT

About This Report

The EDR Building Permit Report provides a practical and efficient method to search building department records for indications of environmental conditions. Generated via a search of municipal building permit records gathered from more than 1,600 cities nationwide, this report will assist you in meeting the search requirements of EPA's Standards and Practices for All Appropriate Inquiries (40 CFR Part 312), the ASTM Standard Practice for Environmental Site Assessments (E 1527-13), or custom requirements developed for the evaluation of environmental risk associated with a parcel of real estate.

Building permit data can be used to identify current and/or former operations and structures/features of environmental concern. The data can provide information on a target property and adjoining properties such as the presence of underground storage tanks, pump islands, sumps, drywells, etc., as well as information regarding water, sewer, natural gas, electrical connection dates, and current/former septic tanks.

ASTM and EPA Requirements

ASTM E 1527-13 lists building department records as a "standard historical source," as detailed in § 8.3.4.7: "Building Department Records - The term building department records means those records of the local government in which the property is located indicating permission of the local government to construct, alter, or demolish improvements on the property." ASTM also states that "Uses in the area surrounding the property shall be identified in the report, but this task is required only to the extent that this information is revealed in the course of researching the property itself."

EPA's Standards and Practices for All Appropriate Inquires (AAI) states: "§312.24: Reviews of historical sources of information. (a) Historical documents and records must be reviewed for the purposes of achieving the objectives and performance factors of §312.20(e) and (f). Historical documents and records may include, but are not limited to, aerial photographs, fire insurance maps, building department records, chain of title documents, and land use records."

Methodology

EDR has developed the EDR Building Permit Report through our partnership with BuildFax, the nation's largest repository of building department records. BuildFax collects, updates, and manages building department records from local municipal governments. The database now includes 30 million permits, on more than 10 million properties across 1,600 cities in the United States.

The EDR Building Permit Report comprises local municipal building permit records, gathered directly from local jurisdictions, including both target property and adjoining properties. Years of coverage vary by municipality. Data reported includes (where available): date of permit, permit type, permit number, status, valuation, contractor company, contractor name, and description.

Incoming permit data is checked at seven stages in a regimented quality control process, from initial data source interview, to data preparation, through final auditing. To ensure the building department is accurate, each of the seven quality control stages contains, on average, 15 additional quality checks, resulting in a process of approximately 105 quality control "touch points."

For more information about the EDR Building Permit Report, please contact your EDR Account Executive at (800) 352-0050.

EDR® Environmental Data Resources Inc

BUILD FAX® PROPERTY HISTORY

EXECUTIVE SUMMARY: SEARCH DOCUMENTATION

A search of building department records was conducted by Environmental Data Resources, Inc (EDR) on behalf of Anacapa Geoservices on Apr 14, 2016.

TARGET PROPERTY

8315 Merrill Avenue
Chino, CA 91710

SEARCH METHODS

EDR searches available lists for both the Target Property and Surrounding Properties.

RESEARCH SUMMARY

Building permits identified: **NO PERMITS IDENTIFIED**

The following research sources were consulted in the preparation of this report. An "X" indicates where information was identified in the source and provided in this report.

BUILDING DEPARTMENT RECORDS SEARCHED

Name: Chino
Years: 2008-2016
Source: City of Chino, Community Development, CHINO, CA
Phone: (909) 591-9813

Name: Pomona
Years: 1993-2015
Source: City of Pomona, Community Development, Building & Safety, POMONA, CA
Phone: (909) 620-2191

Name: Redding
Years: 1987-2016
Source: City of Redding, Development Services, Building Division, Redding, CA
Phone: 530-225-4014

Name: San Bernardino County
Years: 2002-2016
Source: San Bernardino County, Land Use, Building & Safety, San Bernardino, CA
Phone: (909) 387-8311

Name: Baldwin Park
Years: 1996-2012
Source: Baldwin Park, Building and Safety, CHINO, CA
Phone: (626) 813-5265

TARGET PROPERTY FINDINGS

TARGET PROPERTY DETAIL

8315 Merrill Avenue
Chino, CA 91710

No Permits Found

ADJOINING PROPERTY FINDINGS

ADJOINING PROPERTY DETAIL

The following Adjoining Property addresses were researched for this report. Detailed findings are provided for each address.

No Permits Found

GLOSSARY

General Building Department concepts

- **ICC:** The International Code Council. The governing body for the building/development codes used by all jurisdictions who've adopted the ICC guidelines. MOST of the US has done this. Canada, Mexico, and other countries use ICC codes books and guides as well. There are a few states who have added guidelines to the ICC codes to better fit their needs. For example, California has added seismic retrofit requirements for most commercial structures.
- **Building Department (Permitting Authority, Building Codes, Inspections Department, Building and Inspections):** This is the department in a jurisdiction where an owner or contractor goes to obtain permits and inspections for building, tearing down, remodeling, adding to, re-roofing, moving or otherwise making changes to any structure, Residential or Commercial.
- **Jurisdiction:** This is the geographic area representing the properties over which a Permitting Authority has responsibility.
- **GC:** General Contractor. Usually the primary contractor hired for any Residential or Commercial construction work.
- **Sub:** Subordinate contracting companies or subcontractors. Usually a "trades" contractor working for the GC. These contractors generally have an area of expertise in which they are licensed like Plumbing, Electrical, Heating and Air systems, Gas Systems, Pools etc. (called "trades").
- **Journeymen:** Sub contractors who have their own personal licenses in one or more trades and work for different contracting companies, wherever they are needed or there is work.
- **HVAC (Mechanical, Heating & Air companies):** HVAC = Heating, Ventilation, and Air Conditioning.
- **ELEC (Electrical, TempPole, TPole, TPower, Temporary Power, Panel, AMP Change, Power Release):** Electrical permits can be pulled for many reasons. The most common reason is to increase the AMPs of power in an electrical power panel. This requires a permit in almost every jurisdiction. Other commons reason for Electrical permits is to insert a temporary power pole at a new construction site. Construction requires electricity, and in a new development, power has yet to be run to the lot. The temporary power pole is usually the very first permit pulled for new development. The power is released to the home owner when construction is complete and this sometimes takes the form of a Power Release permit or inspection.
- **"Pull" a permit:** To obtain and pay for a building permit.
- **CBO:** Chief Building Official
- **Planning Department:** The department in the development process where the building /structural plans are reviewed for their completeness and compliance with building codes
- **Zoning Department:** The department in the development process where the site plans are reviewed for their compliance with the regulations associated with the zoning district in which they are situated.
- **Zoning District:** A pre-determined geographic boundary within a jurisdiction where certain types of structures are permitted / prohibited. Examples are Residential structure, Commercial/Retail structures, Industrial/Manufacturing structures etc. Each zoning district has regulations associated with it like the sizes of the lots, the density of the structures on the lots, the number of parking spaces required for certain types of structures on the lots etc.
- **PIN (TMS, GIS ID, Parcel#):** Property Identification Number and Tax Map System number.
- **State Card (Business license):** A license card issued to a contractor to conduct business.
- **Building Inspector (Inspector):** The inspector is a building department employee that inspects building construction for compliance to codes.
- **C.O.:** Certificate of Occupancy. This is the end of the construction process and designates that the owners now have permission to occupy a structure after its building is complete. Sometimes also referred to as a Certificate of Compliance.

GLOSSARY

Permit Content Definitions

- Permit Number: The alphanumerical designation assigned to a permit for tracking within the building department system. Sometimes the permit number gives clues to its role, e.g. a "PL" prefix may designate a plumbing permit.
- Description: A field on the permit form that allows the building department to give a brief description of the work being done. More often than not, this is the most important field for EP's to find clues to the prior use(s) of the property.
- Permit Type: Generally a brief designation of the type of job being done. For example BLDG-RES, BLDG-COM, ELEC, MECH etc.

Sample Building Permit Data

Date: Nov 09, 2000
Permit Type: Bldg -
New Permit Number: 101000000405
Status: Valuation: $1,000,000.00
Contractor Company: OWNER-BUILDER
Contractor Name:

Description: New one store retail (SAV-ON) with drive-thru pharmacy. Certificate of Occupancy.

APPENDIX D

INTERVIEW DOCUMENTATION
PROPOSED SITE PLAN
PREVIOUS REPORTS

PHASE I ENVIRONMENTAL SITE ASSESSMENT QUESTIONNAIRE

Site Name:	**CONFIDENTIAL - CHINO**		
Site Address:	**MULTIPLE ADDRESSES NEAR CHINO AIRPORT**	**City: Chino**	**State: CA**
Client:	**DEA / Henrik Nazarian**	**Telephone #: (909) 481-5752**	
Address:	**145 S. Spring Street, Suite 120**	**City: Los Angeles 90012**	**State: CA**

QUESTION	YES	NO	UNK.	COMMENTS
1. Is the *property* or any *adjoining property* used for an industrial use?	✓			Watson to the East
2. To the best of your knowledge, has the *property,* or any *adjoining property* been used for an industrial use in the past?		✓		
3. Is the *property* or any *adjoining property,* used as a gasoline station, motor repair facility, commercial printing facility, dry cleaners, photo developing laboratory, junkyard or landfill, or as a waste treatment, storage, disposal, processing, or recycling facility?		✓		
4. To the best of your knowledge has the *property,* or any *adjoining property* been used as a gasoline station, motor repair facility, commercial printing facility, dry cleaners, photo developing laboratory, junkyard or landfill, or as a waste treatment, storage, disposal, processing, or recycling facility?		✓		
5. Are there currently, or to the best of your knowledge have there been previously, any damaged or discarded automotive or industrial batteries, or pesticides, paints, or other chemicals in individual containers of greater than 5 gal (19 L) in volume or 50 gal (190 L) in the aggregate, stored on or used at the *property* or at the facility?		✓		
6. Are there currently, or to the best of your knowledge have there been previously, any industrial *drums* (typically 55 gal. (208 L)) or sacks of chemicals located on the property or at the facility?		✓		
7. Has *fill dirt* been brought onto the property that originated from a contaminated site or that is of an unknown origin?		✓		
8. Are there currently, or to the best of your knowledge have there been previously, any *pits, ponds, or lagoons* located on the *property* in connection with waste treatment or waste disposal?		✓		
9. Is there currently, or to the best of your knowledge has there been previously, any stained soil on the *property*		✓		
10. Are there currently, or to the best of your knowledge have there been previously, any registered or unregistered storage tanks (above or underground) located on the *property?*		✓		
11. Are there currently, or to the best of your knowledge have there been previously, any vent pipes, fill pipes, or access ways indicating a fill pipe protruding from the ground on the *property* or adjacent to any structure located on the *property.*		✓		
12. Are there currently, or to the best of your knowledge have there been previously, any flooring, drains, or walls located within the facility that are stained by substances other than water or are emitting foul odors?		✓		
13. If the *property* is served by a private well or non-public water system, have contaminants been identified in the well or system that exceed guidelines applicable to the water system or has the well been designated as contaminated by any government environmental/health agency?		✓		
14. Does the *owner or occupant* of the *property* have any knowledge of *environmental liens* or governmental notification relating to past or recurrent violations of environmental laws with respect to the *property* or any facility located on the *property*		✓		
15. Has the *owner or occupant* of the *property* been informed of the past or current existence of *hazardous substances or petroleum products* or environmental violations with respect to the *property* or any facility located on the *property*		✓		
16. Does the *owner or occupant* of the *property* have any knowledge of any *environmental site assessment* of the *property or facility* that indicated the presence of *hazardous substances or petroleum products on,* or *contamination of,* the *property* or recommended further assessment of the *property*		✓		
17. Does the *owner or occupant* of the *property* know of any past, threatened, or pending lawsuits or administrative proceedings concerning a release or threatened release of any *hazardous substance or petroleum products* involving the *property* by any owner or occupant of the *property?*		✓		

(continued from page 1)

QUESTION	YES	NO	UNK.	COMMENTS
18. Does the *property* discharge waste water on or adjacent to the *property* other than storm water into a sanitary sewer system?		✓		
19. To the best of your knowledge, have any *hazardous substances or petroleum products,* unidentified waste materials, tires, automotive or industrial batteries or any other waste materials been dumped above grade, buried and/or burned on the *property?*		✓		
20. Is there a transformer, capacitor, or any hydraulic equipment for which there are any records indicating the presence of PCBs?		✓		
UNK. = Unknown				

Do you know if any of the following documents exist and, if so, can and will copies be provided?

Check		Check	
	Environmental Site Assessment Reports;		Safety Plans, Spill Prevention; etc.
	Environmental Audit Reports;		Reports regarding site hydrogeologic conditions;
	Environmental Permits;		Hazardous Waste Generator notices or reports;
	Registration for USTs and ASTs;	✓	Geotechnical Studies.
	Material Safety Data Sheets;		Community Right-to-Know Plan;
	Notices or correspondence relating to violations of environmental laws or environmental liens;		

Additional Comments: a Geotechnical Study has been Done and Can be Provided upon Request

(Please attach additional pages if required.)

This questionnaire was completed by:

Name: Courtney Lehman

Title: Managing Director

Firm: Scannell Properties

Address: 8801 River Crossing Blvd
Suite 300
INDIANAPOLIS IN 46240

Phone Number: (317) 843-5972

Preparer presents that to the best of the preparer's knowledge the above statements and facts are true and correct and to the best of the preparer's actual knowledge no material facts have been suppressed or misstated.

Courtney Lehman
Signature

Date 1/31/17

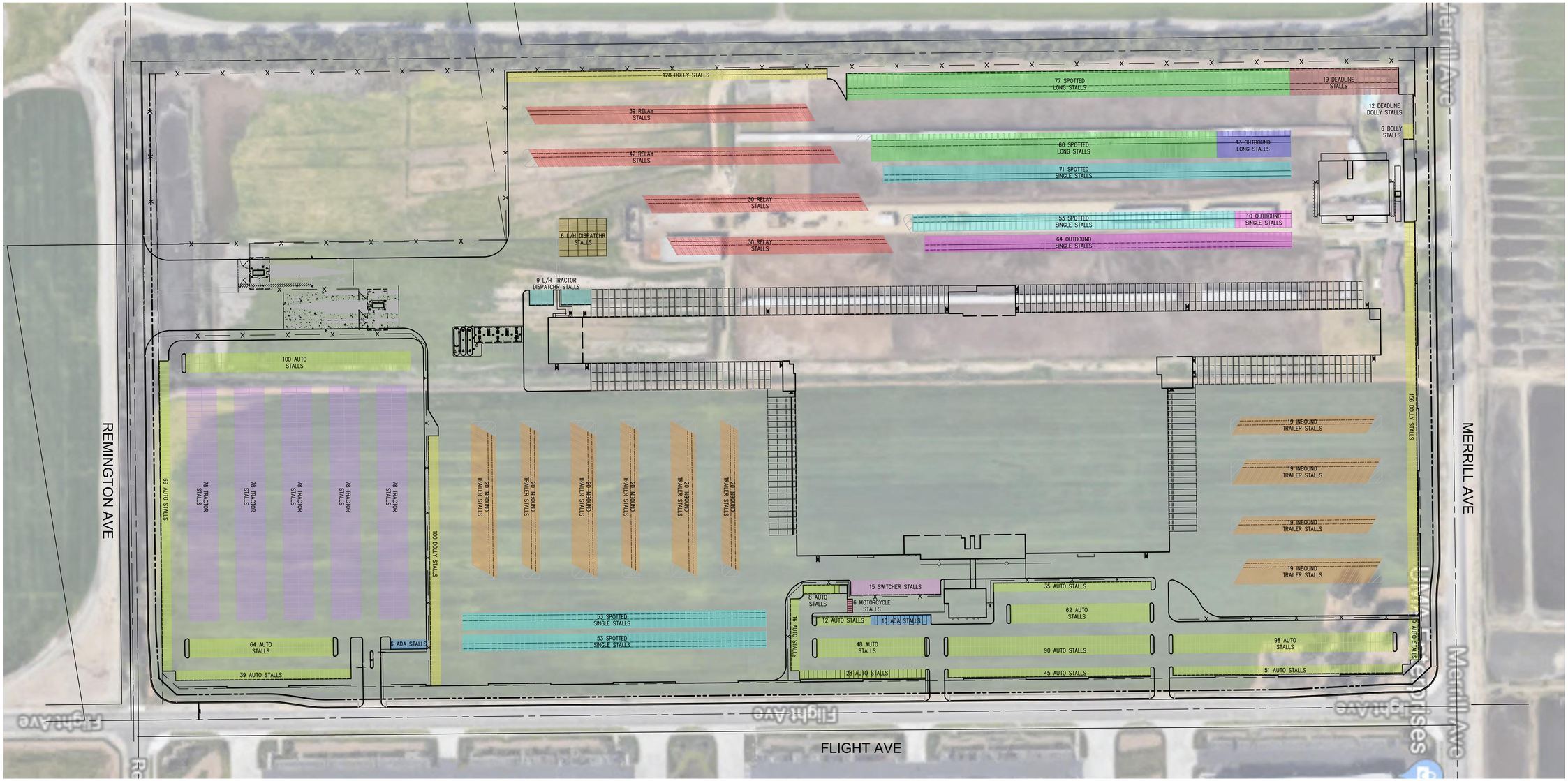

PARKINGREQUIREMENTS TABULATION
BASED UPON FACILITY REQUIREMENTS DATED: 9/22/17

ITEM	PROPOSED REQ'D.	PROPOSED PROV.	FULL EXPAN. REQ'D.	FULL EXPAN. FEDEX PROV.	FULL EXPAN. D&D PROV.
PARKING (SPACES)					
AUTOMOBILE TOTAL	X	X	484	494	518
AUTOMOBILE TOTAL*	X	X	X	X	278*
STANDARD	X	X	477	487	502
STANDARD*	X	X	X	X	272*
HANDICAP	X	X	10	10	10
HANDICAP*	X	X	X	X	6*
MOTORCYCLE	X	X	X	6	6
INBOUND STOP LINE	X	X	195	196	196
SPOTTED (SINGLE PUP)	X	X	228	235	230
SPOTTED (LONG TRAILER)	X	X	137	137	137
OUTBOUND (SINGLE PUP)	X	X	74	74	74
OUTBOUND (LONG TRAILER)	X	X	13	13	13
RELAY TOTAL	X	X	135	136	141
L / H TRACTOR	X	X	389	*	390*
L / H DISPATCH (TRACTOR)	X	X	X	9	9
L / H DISPATCH (DOUBLE)	X	X	6	6	6
DOLLY STORAGE	X	X	389	386	390
HD STAGING	X	X	X	X	X
DEADLINE	X	X	21	19	19
DEADLINE DOLLY	X	X	11	12	12
SWITCHER	X	X	15	15	15

* – TRACTOR/AUTO SPACES AT PROPOSED OFFSITE LOT.

100 0 100 200
scale 1"= 100' feet

D & D ENGINEERING, INC.
8901 S. LA CIENEGA BLVD, SUITE 106
INGLEWOOD, CA 90301
Phone: 424-393-4122

CHINO PARCEL DELIVERY FACILITY

SITE PLAN

SCALE: 1" = 100'
DATE: 12/13/2017
SHT NO.: 02 OF 04

Drawing Name: M:\17004\Eng\17004\Conceptual\Site Plan\2.00_17004_sp.dwg
Last Opened: Dec 15, 2017 - 5:24pm by: Robert Devore