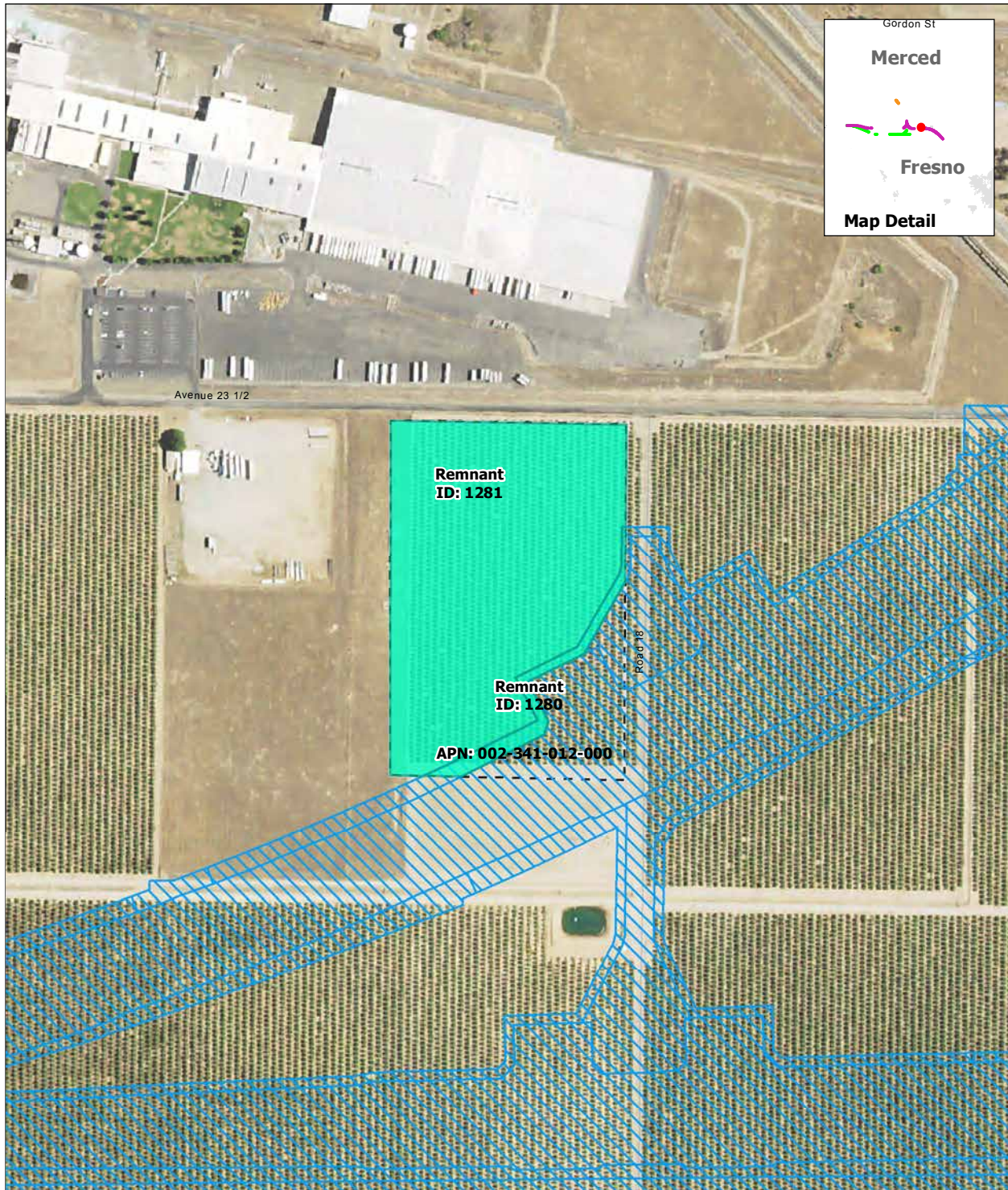
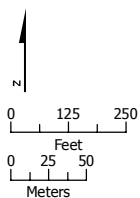





APPENDIX 3.14-C: ATTACHMENT 2, REMNANT PARCEL MAPS – STATE ROUTE 152 (NORTH) TO ROAD 19 WYE ALTERNATIVE



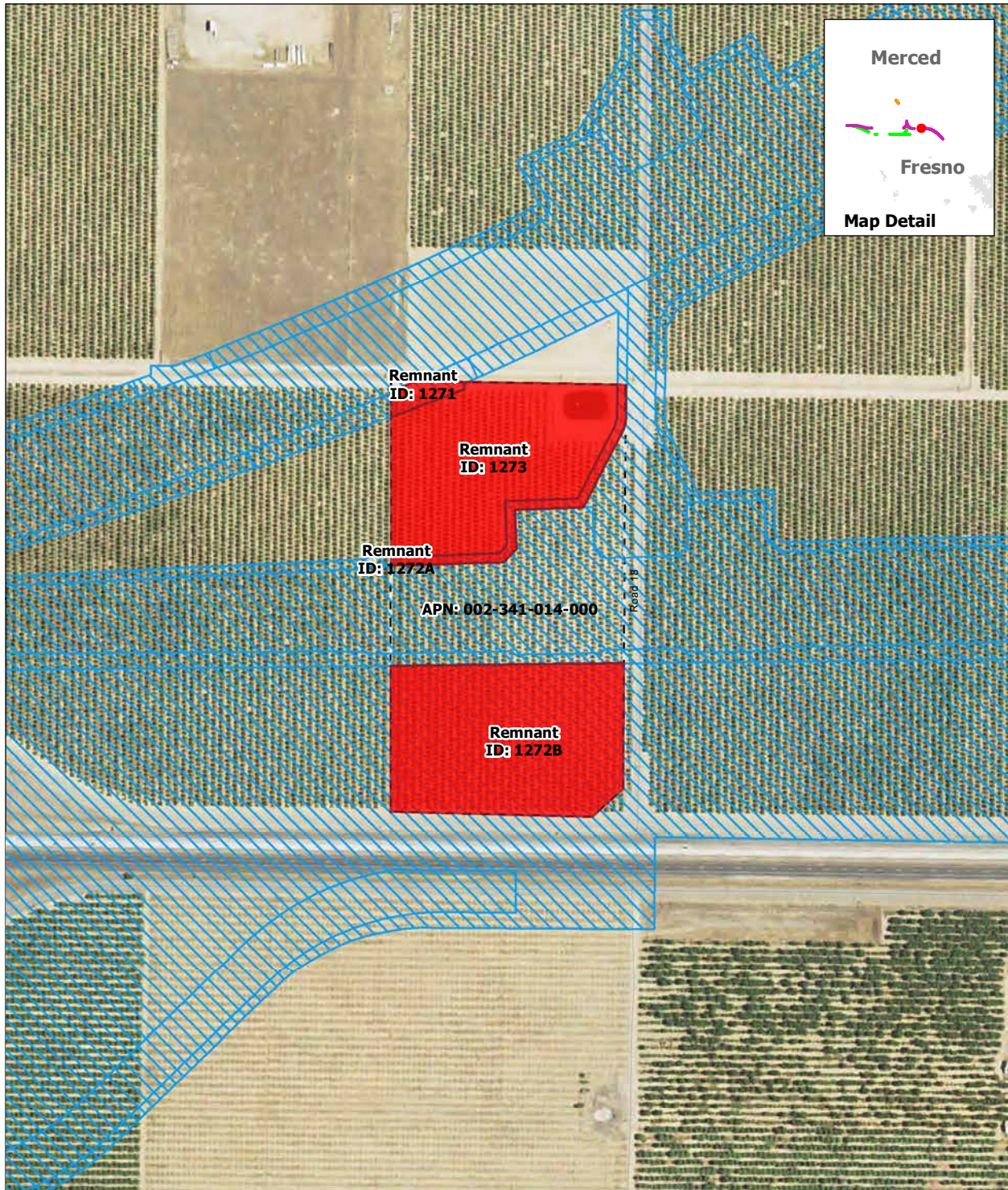
SOURCE: Department of Conservation, State of California, 2014; ARWS 2016a, 2016b, 2016c
NOTE: Only severed parcels smaller than 20 acres (referred to as remnant parcels) are identified. Those severed parcels 20 acres or larger are assumed to remain in agricultural use and are not depicted on the map

DRAFT — DECEMBER 19, 2016



-  Project Footprint
-  Remnant Parcel: Viable
-  Parcel Boundary

Remnant Parcel Viability - SR 152 (North) to Road 19 Wye Alternative



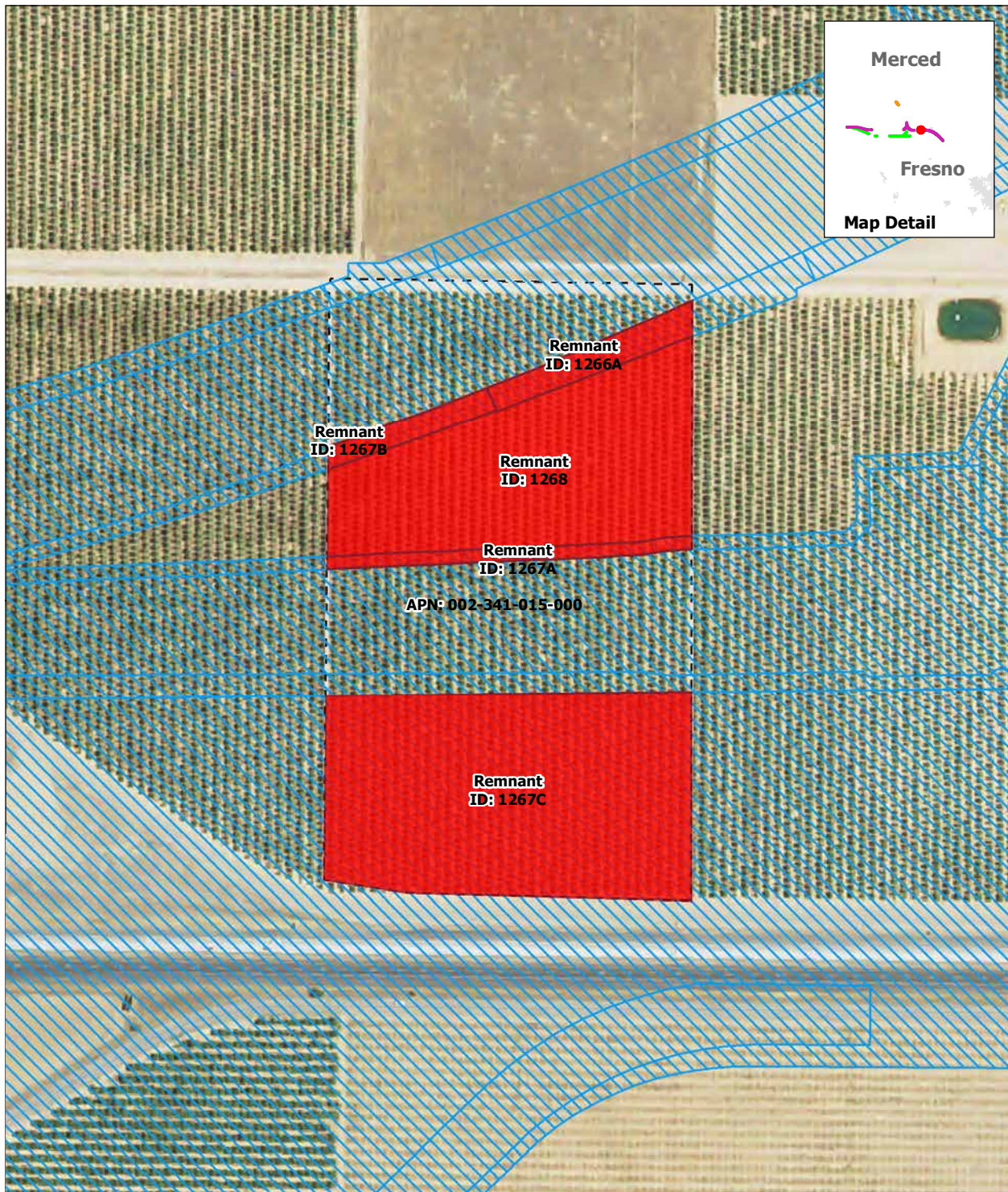
SOURCE: Department of Conservation, State of California, 2014; ARWS 2016a, 2016b, 2016c
NOTE: Only severed parcels smaller than 20 acres (referred to as remnant parcels) are identified. Those severed parcels 20 acres or larger are assumed to remain in agricultural use and are not depicted on the map

DRAFT — DECEMBER 19, 2016



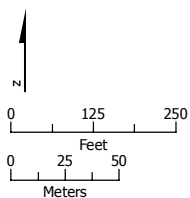
- Project Footprint
- Remnant Parcel: Not Viable
- Parcel Boundary

Remnant Parcel Viability - SR 152 (North) to Road 19 Wye Alternative

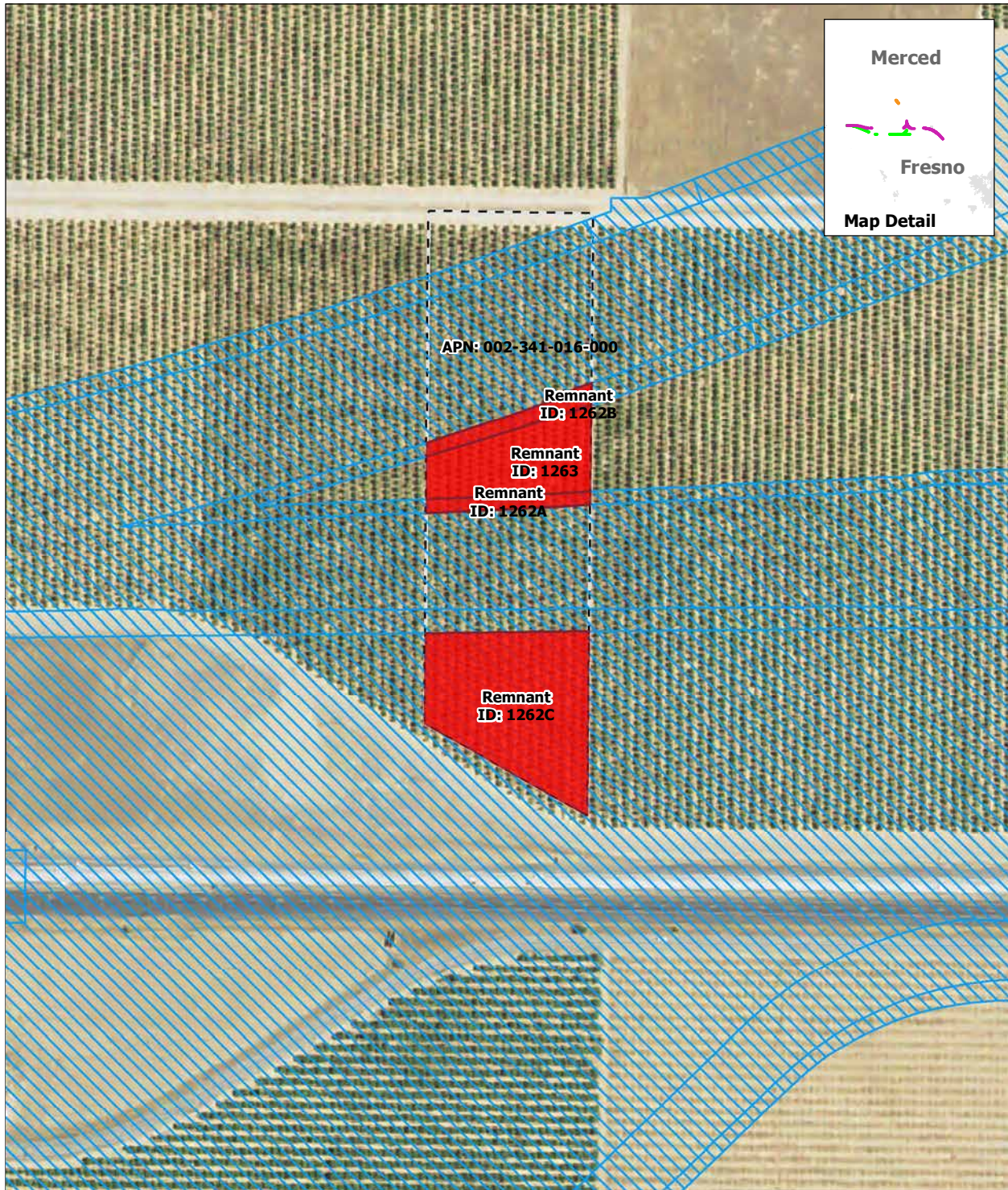


SOURCE: Department of Conservation, State of California, 2014; ARWS 2016a, 2016b, 2016c
NOTE: Only severed parcels smaller than 20 acres (referred to as remnant parcels) are identified. Those severed parcels 20 acres or larger are assumed to remain in agricultural use and are not depicted on the map

DRAFT — DECEMBER 19, 2016

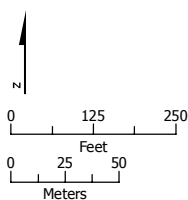





Remnant Parcel Viability - SR 152 (North) to Road 19 Wye Alternative



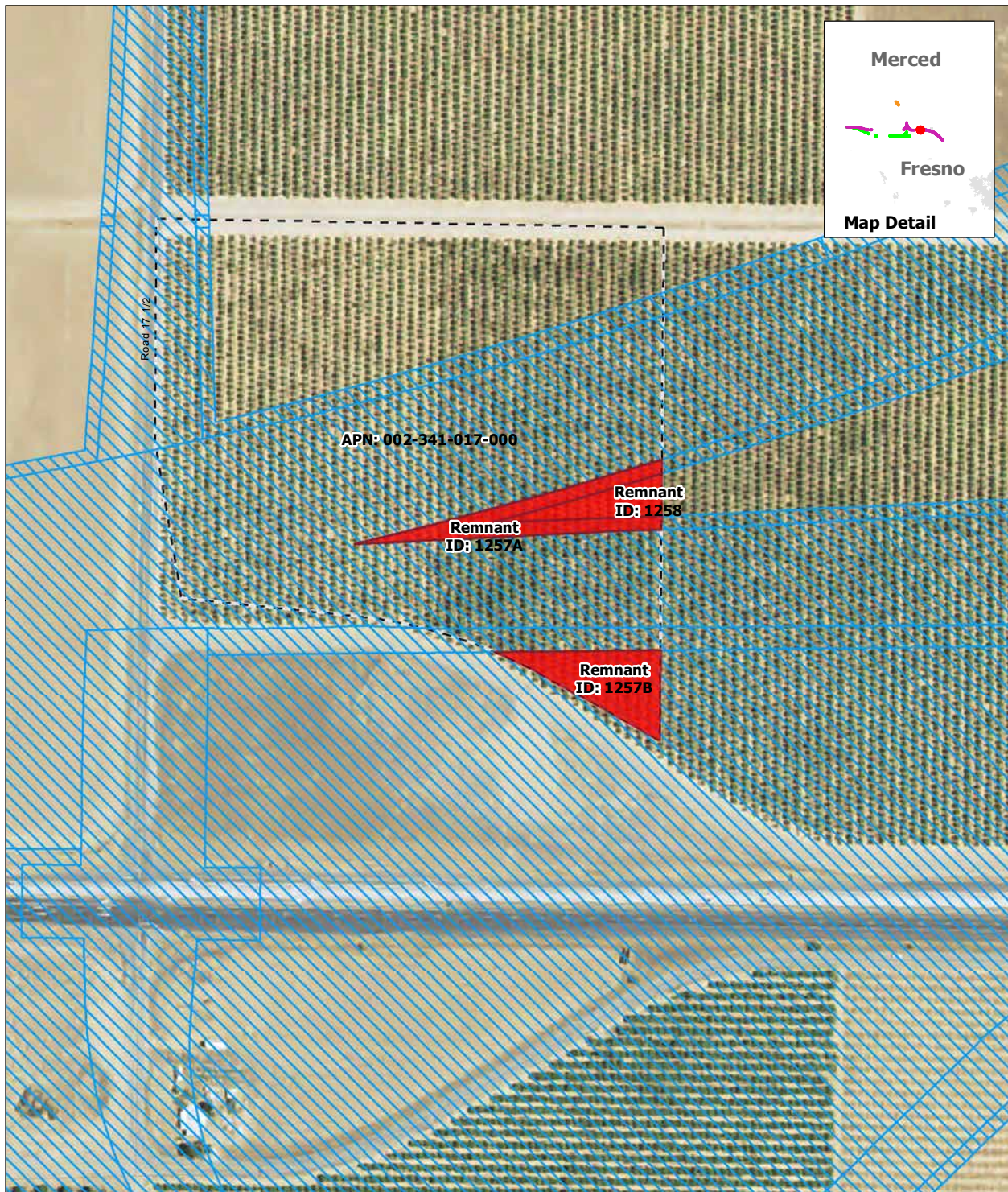
SOURCE: Department of Conservation, State of California, 2014; ARWS 2016a, 2016b, 2016c
NOTE: Only severed parcels smaller than 20 acres (referred to as remnant parcels) are identified. Those severed parcels 20 acres or larger are assumed to remain in agricultural use and are not depicted on the map

DRAFT — DECEMBER 19, 2016



-  Project Footprint
-  Remnant Parcel: Not Viable
-  Parcel Boundary

Remnant Parcel Viability - SR 152 (North) to Road 19 Wye Alternative



SOURCE: Department of Conservation, State of California, 2014; ARWS 2016a, 2016b, 2016c
NOTE: Only severed parcels smaller than 20 acres (referred to as remnant parcels) are identified. Those severed parcels 20 acres or larger are assumed to remain in agricultural use and are not depicted on the map

DRAFT — DECEMBER 19, 2016

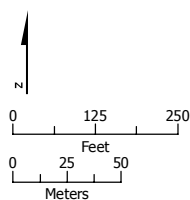


Remnant Parcel Viability - SR 152 (North) to Road 19 Wye Alternative



SOURCE: Department of Conservation, State of California, 2014; ARWS 2016a, 2016b, 2016c
NOTE: Only severed parcels smaller than 20 acres (referred to as remnant parcels) are identified. Those severed parcels 20 acres or larger are assumed to remain in agricultural use and are not depicted on the map

DRAFT — DECEMBER 19, 2016



- Project Footprint
- Remnant Parcel: Not Viable
- Parcel Boundary


Remnant Parcel Viability - SR 152 (North) to Road 19 Wye Alternative



SOURCE: Department of Conservation, State of California, 2014; ARWS 2016a, 2016b, 2016c
NOTE: Only severed parcels smaller than 20 acres (referred to as remnant parcels) are identified. Those severed parcels 20 acres or larger are assumed to remain in agricultural use and are not depicted on the map

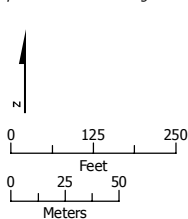





Remnant Parcel Viability - SR 152 (North) to Road 19 Wye Alternative



SOURCE: Department of Conservation, State of California, 2014; ARWS 2016a, 2016b, 2016c
NOTE: Only severed parcels smaller than 20 acres (referred to as remnant parcels) are identified. Those severed parcels 20 acres or larger are assumed to remain in agricultural use and are not depicted on the map

DRAFT — DECEMBER 19, 2016



-  Project Footprint
-  Remnant Parcel: Not Viable
-  Parcel Boundary


Remnant Parcel Viability - SR 152 (North) to Road 19 Wye Alternative



SOURCE: Department of Conservation, State of California, 2014; ARWS 2016a, 2016b, 2016c
NOTE: Only severed parcels smaller than 20 acres (referred to as remnant parcels) are identified. Those severed parcels 20 acres or larger are assumed to remain in agricultural use and are not depicted on the map

DRAFT — DECEMBER 19, 2016

Remnant Parcel Viability - SR 152 (North) to Road 19 Wye Alternative




SOURCE: Department of Conservation, State of California, 2014; ARWS 2016a, 2016b, 2016c
NOTE: Only severed parcels smaller than 20 acres (referred to as remnant parcels) are identified. Those severed parcels 20 acres or larger are assumed to remain in agricultural use and are not depicted on the map

DRAFT — DECEMBER 19, 2016

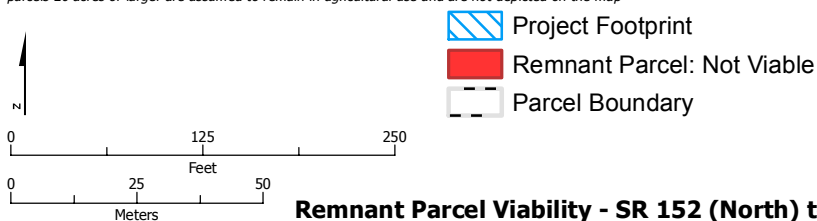


Remnant Parcel Viability - SR 152 (North) to Road 19 Wye Alternative



SOURCE: Department of Conservation, State of California, 2014; ARWS 2016a, 2016b, 2016c
NOTE: Only severed parcels smaller than 20 acres (referred to as remnant parcels) are identified. Those severed parcels 20 acres or larger are assumed to remain in agricultural use and are not depicted on the map

DRAFT — DECEMBER 19, 2016

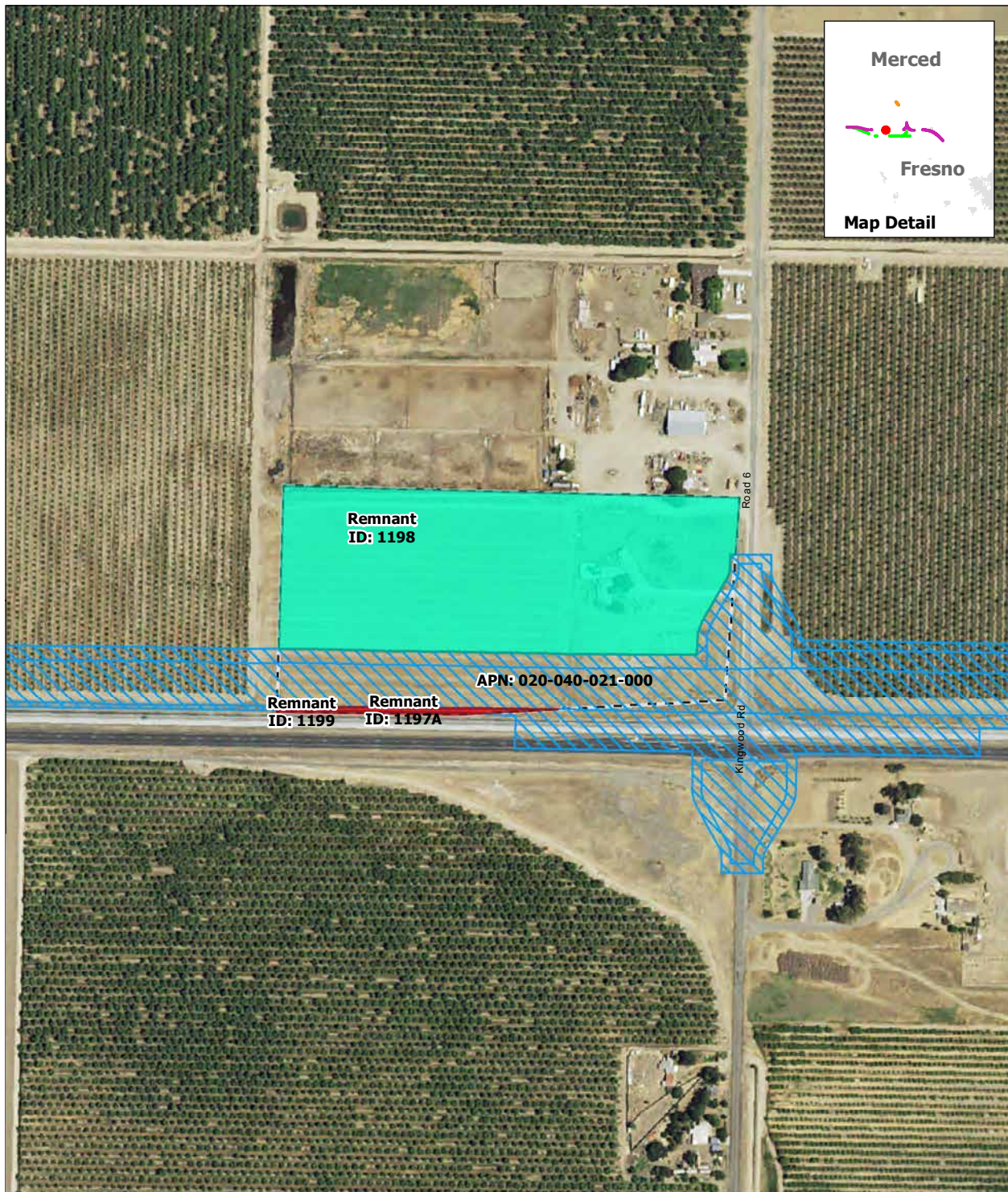




SOURCE: Department of Conservation, State of California, 2014; ARWS 2016a, 2016b, 2016c
NOTE: Only severed parcels smaller than 20 acres (referred to as remnant parcels) are identified. Those severed parcels 20 acres or larger are assumed to remain in agricultural use and are not depicted on the map

DRAFT — DECEMBER 19, 2016



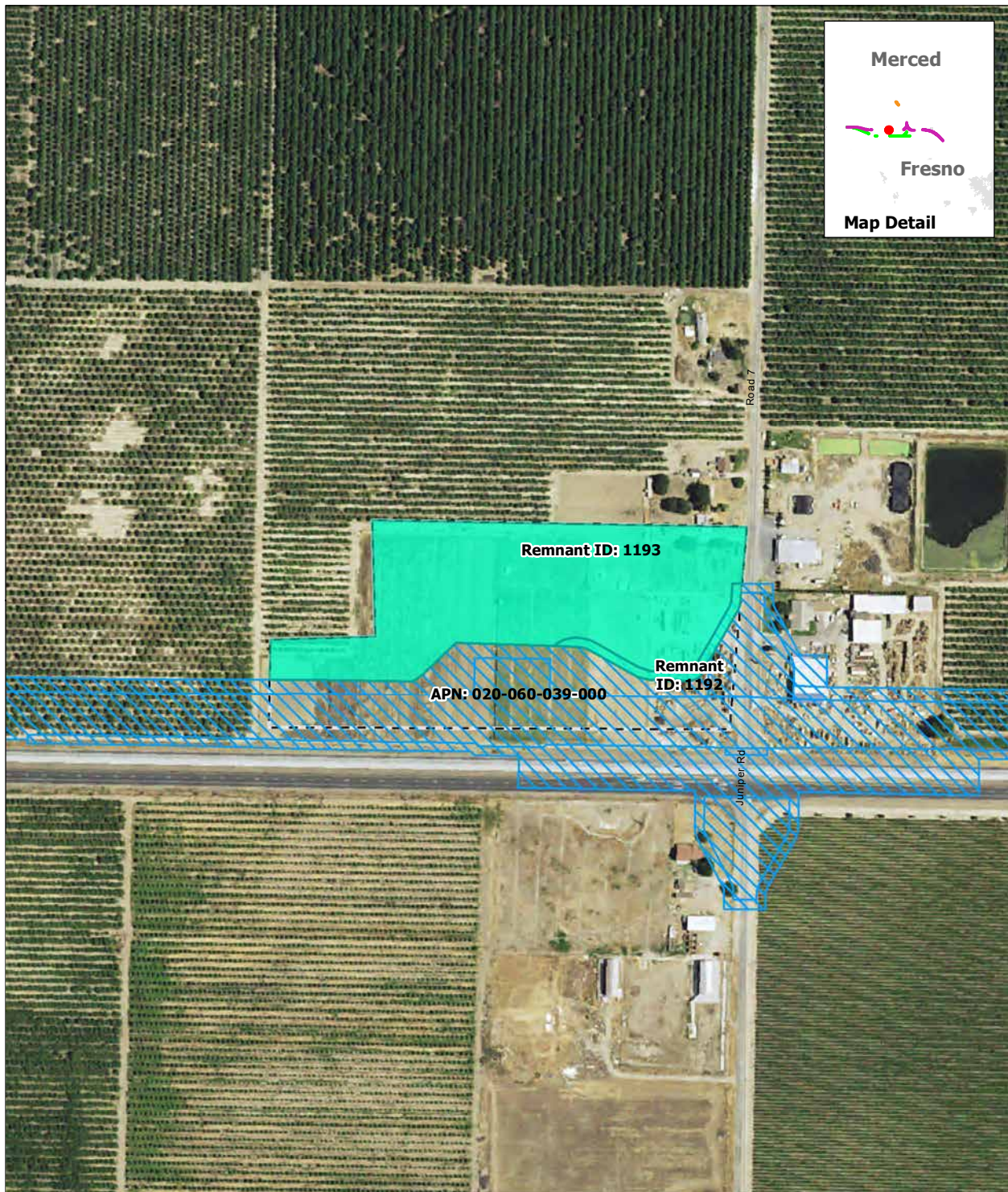


SOURCE: Department of Conservation, State of California, 2014; ARWS 2016a, 2016b, 2016c
NOTE: Only severed parcels smaller than 20 acres (referred to as remnant parcels) are identified. Those severed parcels 20 acres or larger are assumed to remain in agricultural use and are not depicted on the map

DRAFT — DECEMBER 19, 2016



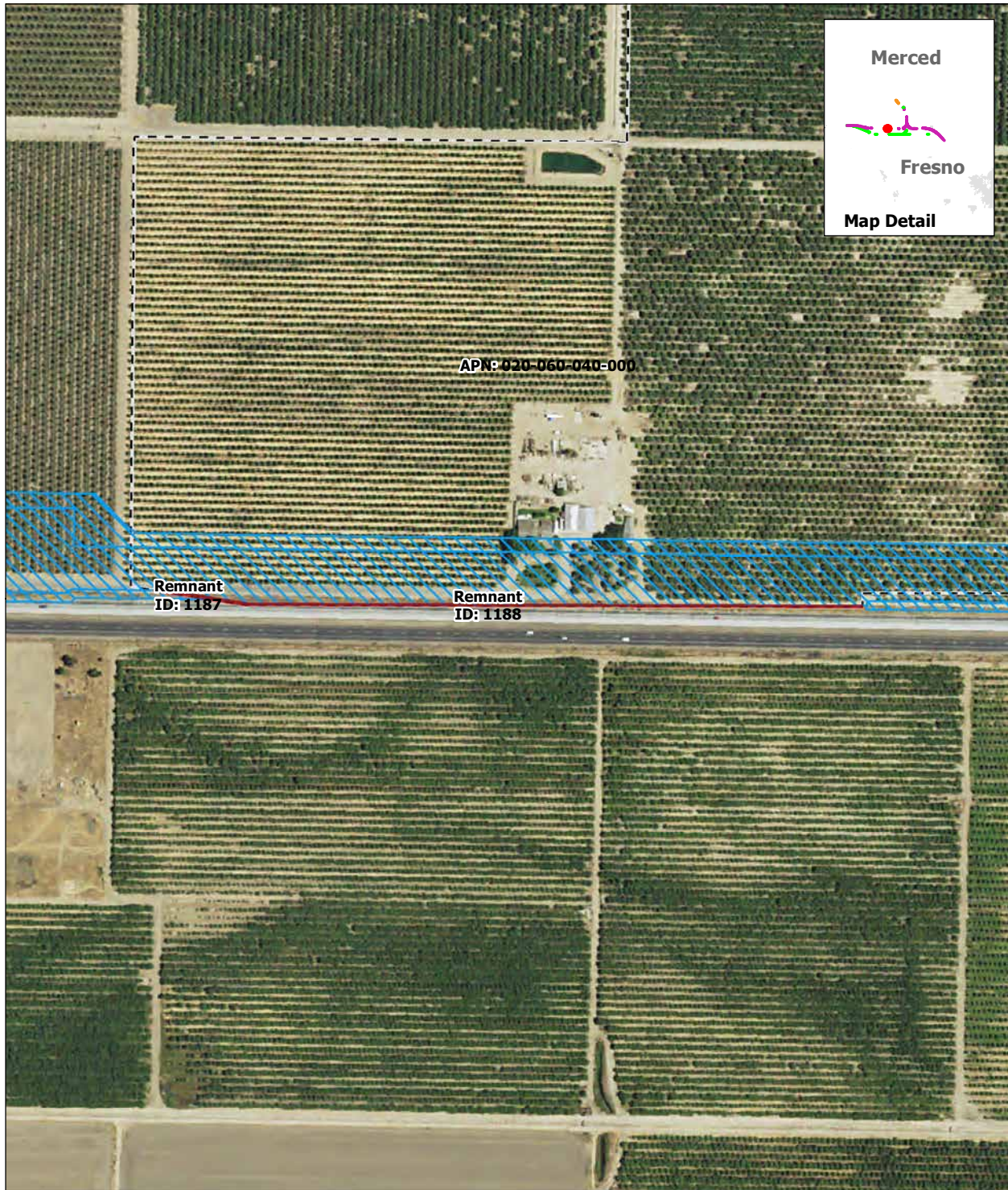
Remnant Parcel Viability - SR 152 (North) to Road 19 Wye Alternative



SOURCE: Department of Conservation, State of California, 2014; ARWS 2016a, 2016b, 2016c
NOTE: Only severed parcels smaller than 20 acres (referred to as remnant parcels) are identified. Those severed parcels 20 acres or larger are assumed to remain in agricultural use and are not depicted on the map

DRAFT — DECEMBER 19, 2016

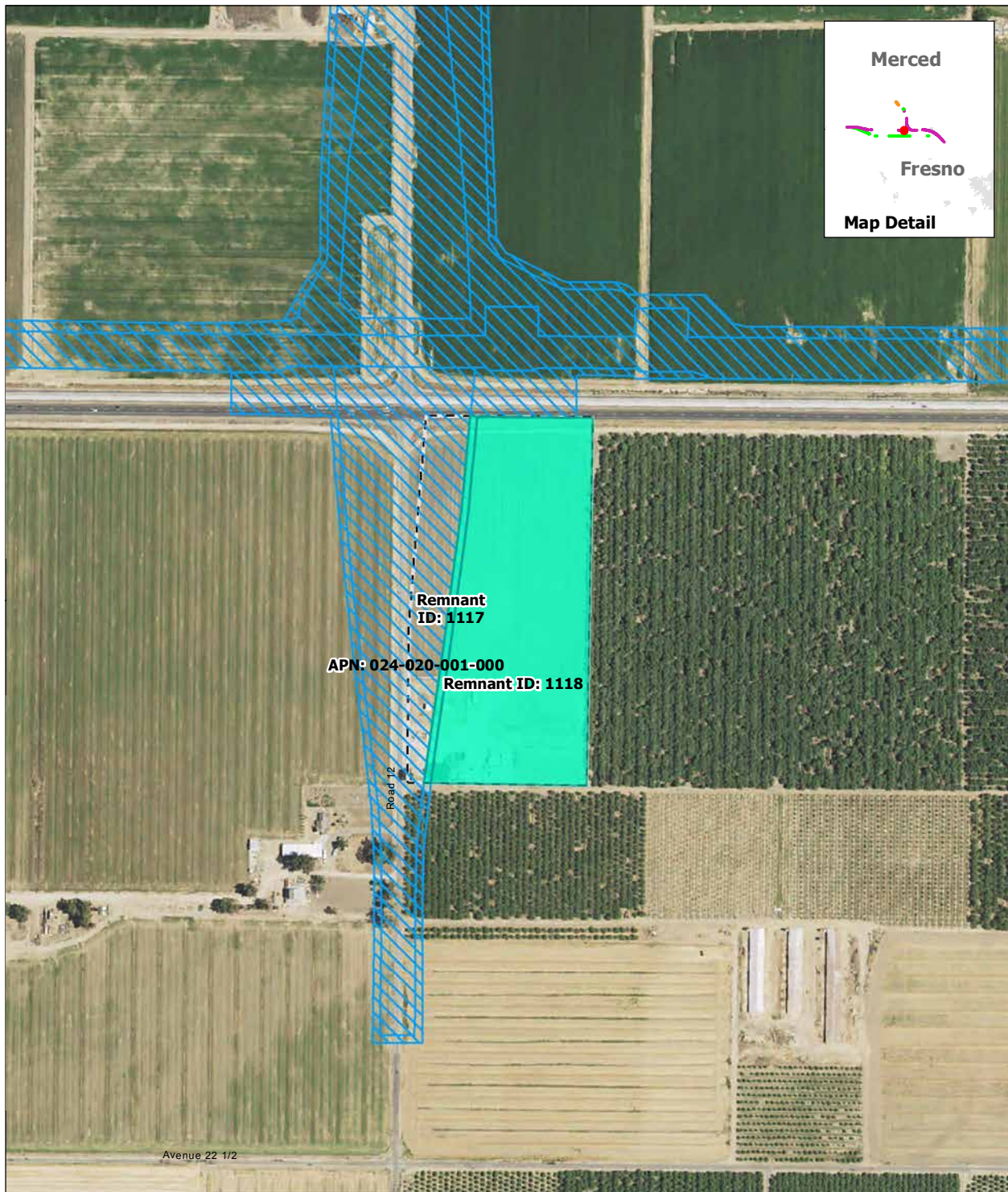




SOURCE: Department of Conservation, State of California, 2014; ARWS 2016a, 2016b, 2016c
NOTE: Only severed parcels smaller than 20 acres (referred to as remnant parcels) are identified. Those severed parcels 20 acres or larger are assumed to remain in agricultural use and are not depicted on the map

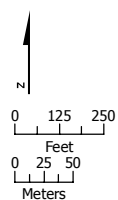
DRAFT — DECEMBER 19, 2016

Remnant Parcel Viability - SR 152 (North) to Road 19 Wye Alternative



SOURCE: Department of Conservation, State of California, 2014; ARWS 2016a, 2016b, 2016c
NOTE: Only severed parcels smaller than 20 acres (referred to as remnant parcels) are identified. Those severed parcels 20 acres or larger are assumed to remain in agricultural use and are not depicted on the map

DRAFT — DECEMBER 19, 2016



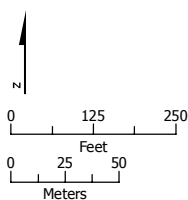
- Project Footprint
- Remnant Parcel: Viable
- Parcel Boundary

Remnant Parcel Viability - SR 152 (North) to Road 19 Wye Alternative



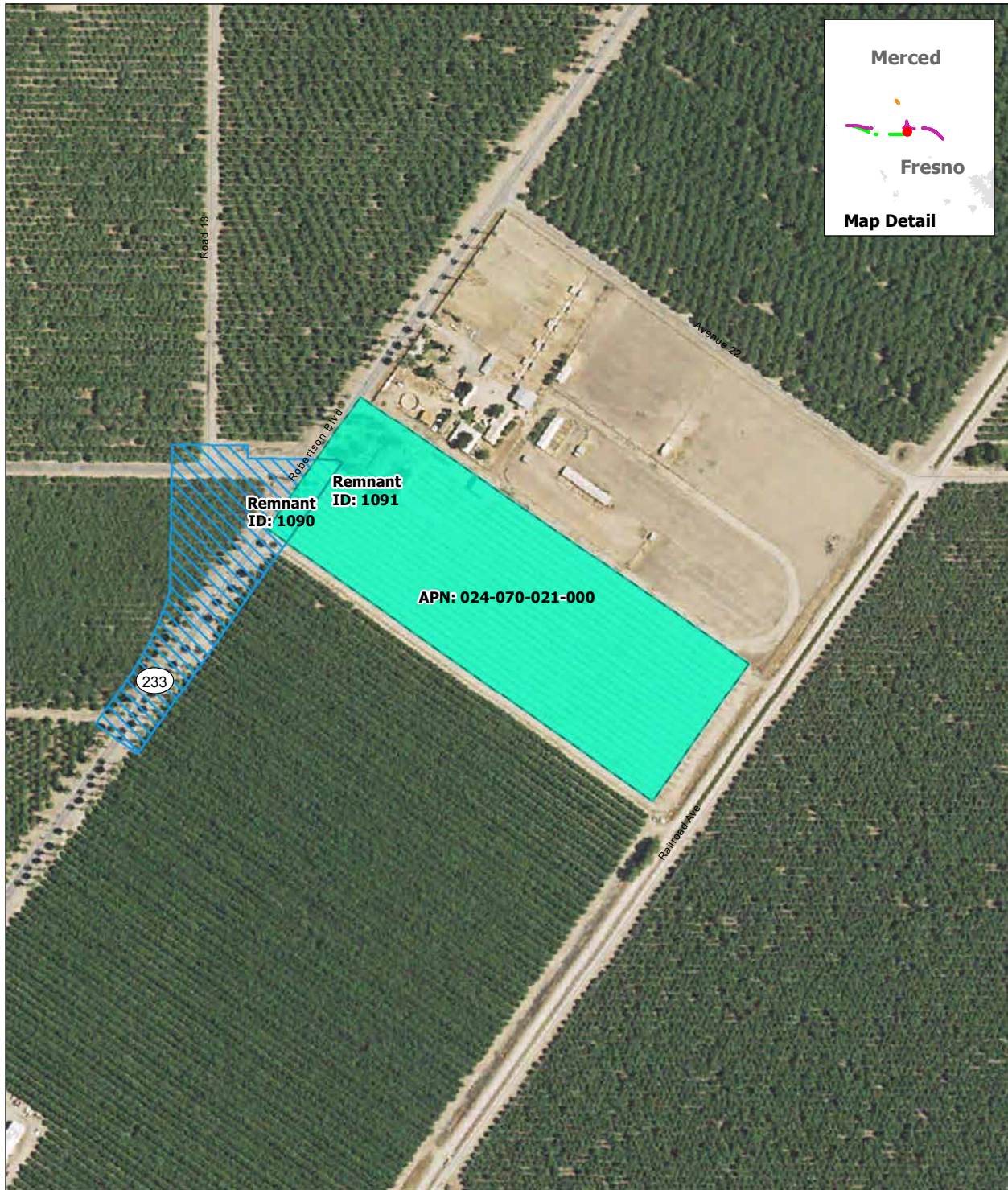
SOURCE: Department of Conservation, State of California, 2014; ARWS 2016a, 2016b, 2016c
NOTE: Only severed parcels smaller than 20 acres (referred to as remnant parcels) are identified. Those severed parcels 20 acres or larger are assumed to remain in agricultural use and are not depicted on the map

DRAFT — DECEMBER 19, 2016



- Project Footprint
- Remnant Parcel: Viable
- Parcel Boundary




Remnant Parcel Viability - SR 152 (North) to Road 19 Wye Alternative



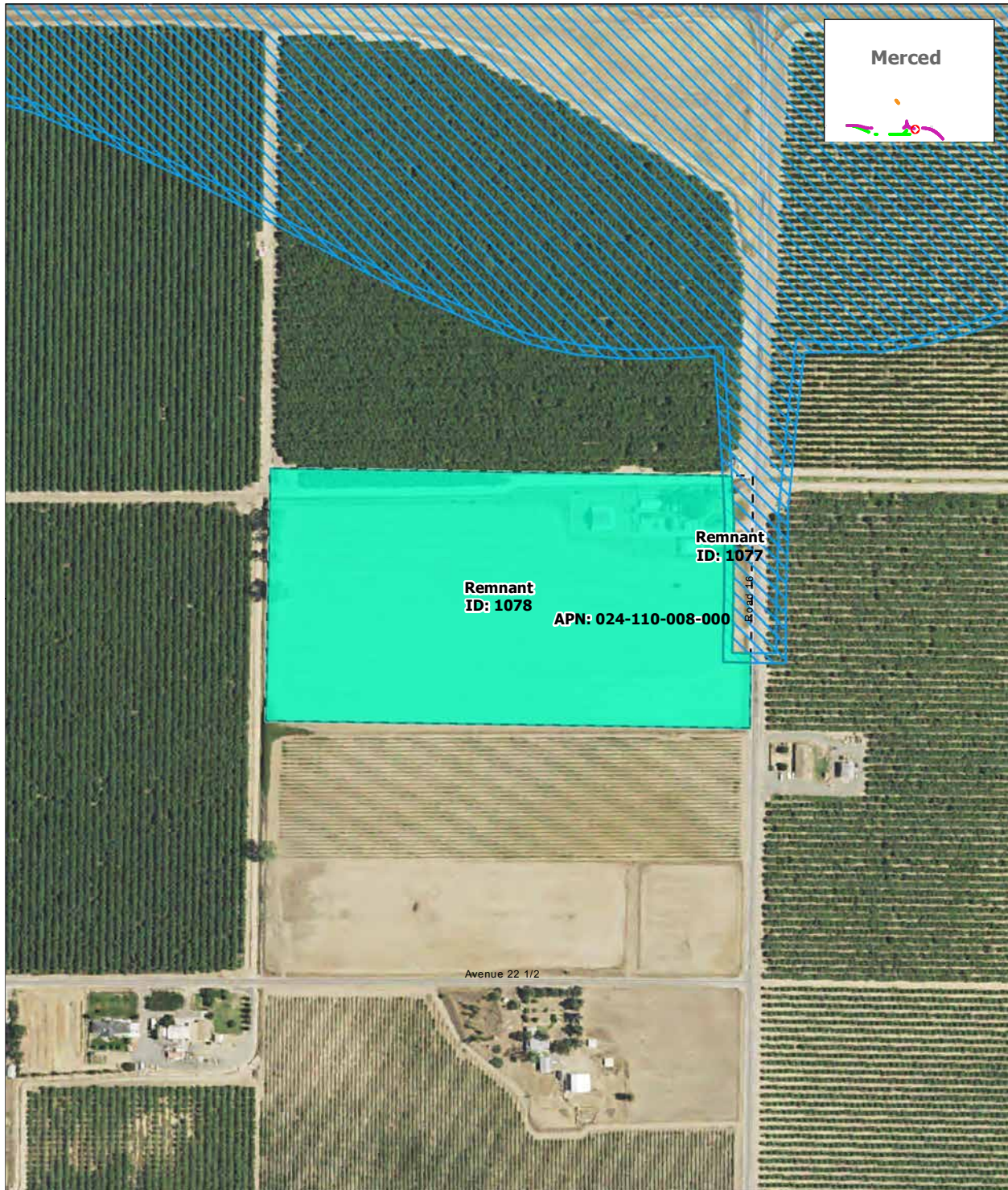
SOURCE: Department of Conservation, State of California, 2014; ARWS 2016a, 2016b, 2016c
NOTE: Only severed parcels smaller than 20 acres (referred to as remnant parcels) are identified. Those severed parcels 20 acres or larger are assumed to remain in agricultural use and are not depicted on the map

DRAFT — DECEMBER 19, 2016



-  Project Footprint
-  Remnant Parcel: Viable
-  Parcel Boundary




Remnant Parcel Viability - SR 152 (North) to Road 19 Wye Alternative



SOURCE: Department of Conservation, State of California, 2014; ARWS 2016a, 2016b, 2016c
NOTE: Only severed parcels smaller than 20 acres (referred to as remnant parcels) are identified. Those severed parcels 20 acres or larger are assumed to remain in agricultural use and are not depicted on the map

DRAFT — DECEMBER 19, 2016



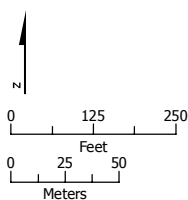
-  Project Footprint
-  Remnant Parcel: Viable
-  Parcel Boundary




Remnant Parcel Viability - SR 152 (North) to Road 19 Wye Alternative




SOURCE: Department of Conservation, State of California, 2014; ARWS 2016a, 2016b, 2016c
NOTE: Only severed parcels smaller than 20 acres (referred to as remnant parcels) are identified. Those severed parcels 20 acres or larger are assumed to remain in agricultural use and are not depicted on the map

DRAFT — DECEMBER 19, 2016



-  Project Footprint
-  Remnant Parcel: Viable
-  Parcel Boundary

Remnant Parcel Viability - SR 152 (North) to Road 19 Wye Alternative



SOURCE: Department of Conservation, State of California, 2014; ARWS 2016a, 2016b, 2016c
NOTE: Only severed parcels smaller than 20 acres (referred to as remnant parcels) are identified. Those severed parcels 20 acres or larger are assumed to remain in agricultural use and are not depicted on the map

DRAFT — DECEMBER 19, 2016

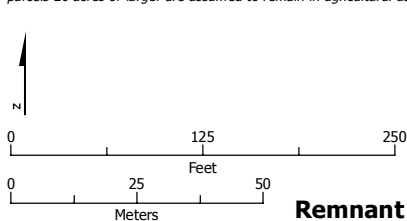


Remnant Parcel Viability - SR 152 (North) to Road 19 Wye Alternative



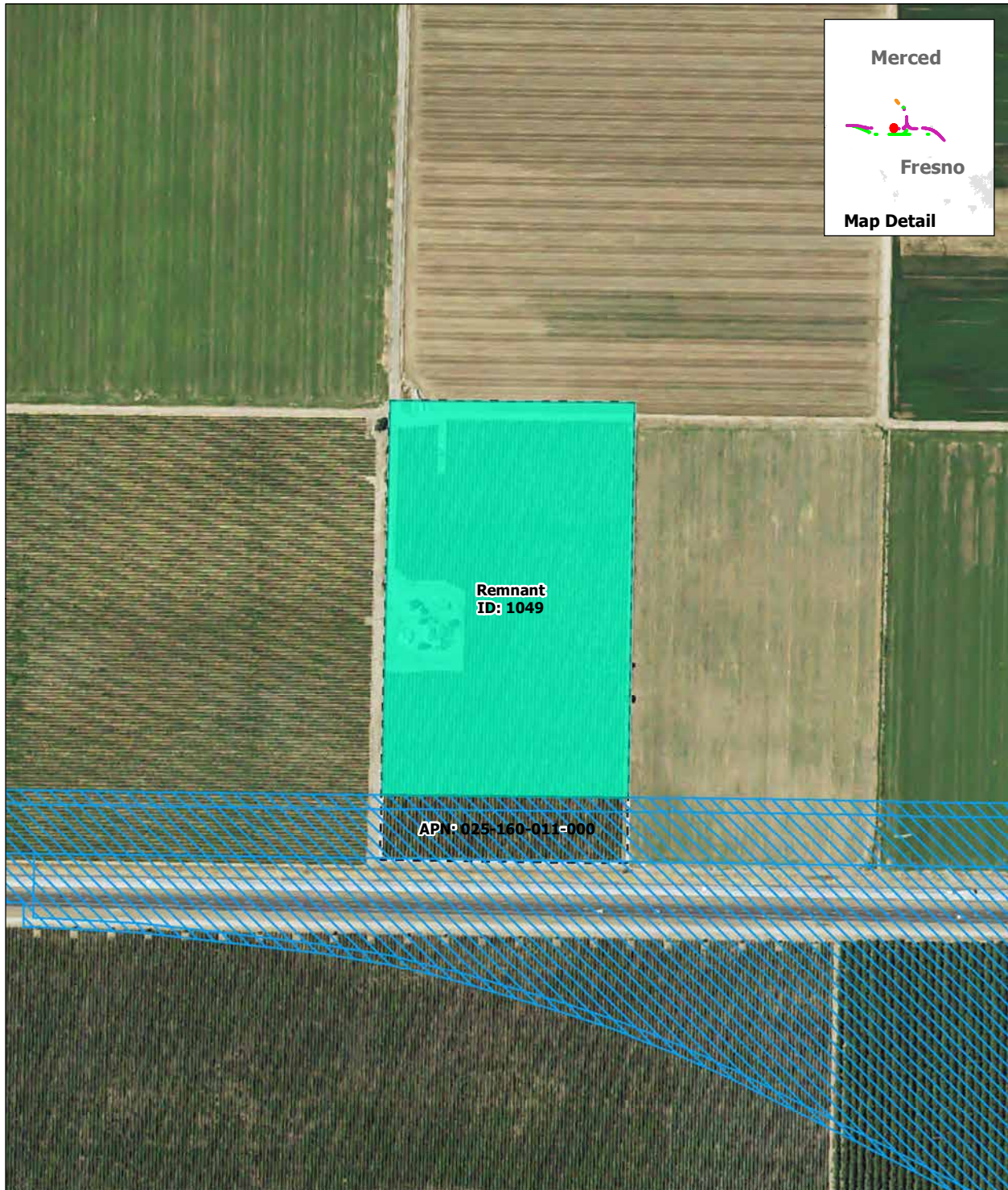
SOURCE: Department of Conservation, State of California, 2014; ARWS 2016a, 2016b, 2016c
NOTE: Only severed parcels smaller than 20 acres (referred to as remnant parcels) are identified. Those severed parcels 20 acres or larger are assumed to remain in agricultural use and are not depicted on the map

DRAFT — DECEMBER 19, 2016



- Project Footprint
- Remnant Parcel: Not Viable
- Parcel Boundary




Remnant Parcel Viability - SR 152 (North) to Road 19 Wye Alternative



SOURCE: Department of Conservation, State of California, 2014; ARWS 2016a, 2016b, 2016c
NOTE: Only severed parcels smaller than 20 acres (referred to as remnant parcels) are identified. Those severed parcels 20 acres or larger are assumed to remain in agricultural use and are not depicted on the map

DRAFT — DECEMBER 19, 2016



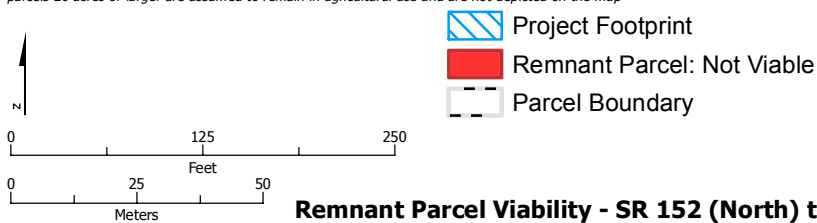
-  Project Footprint
-  Remnant Parcel: Viable
-  Parcel Boundary

Remnant Parcel Viability - SR 152 (North) to Road 19 Wye Alternative



SOURCE: Department of Conservation, State of California, 2014; ARWS 2016a, 2016b, 2016c
NOTE: Only severed parcels smaller than 20 acres (referred to as remnant parcels) are identified. Those severed parcels 20 acres or larger are assumed to remain in agricultural use and are not depicted on the map

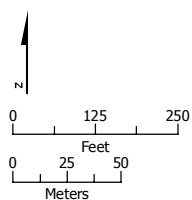
DRAFT — DECEMBER 19, 2016








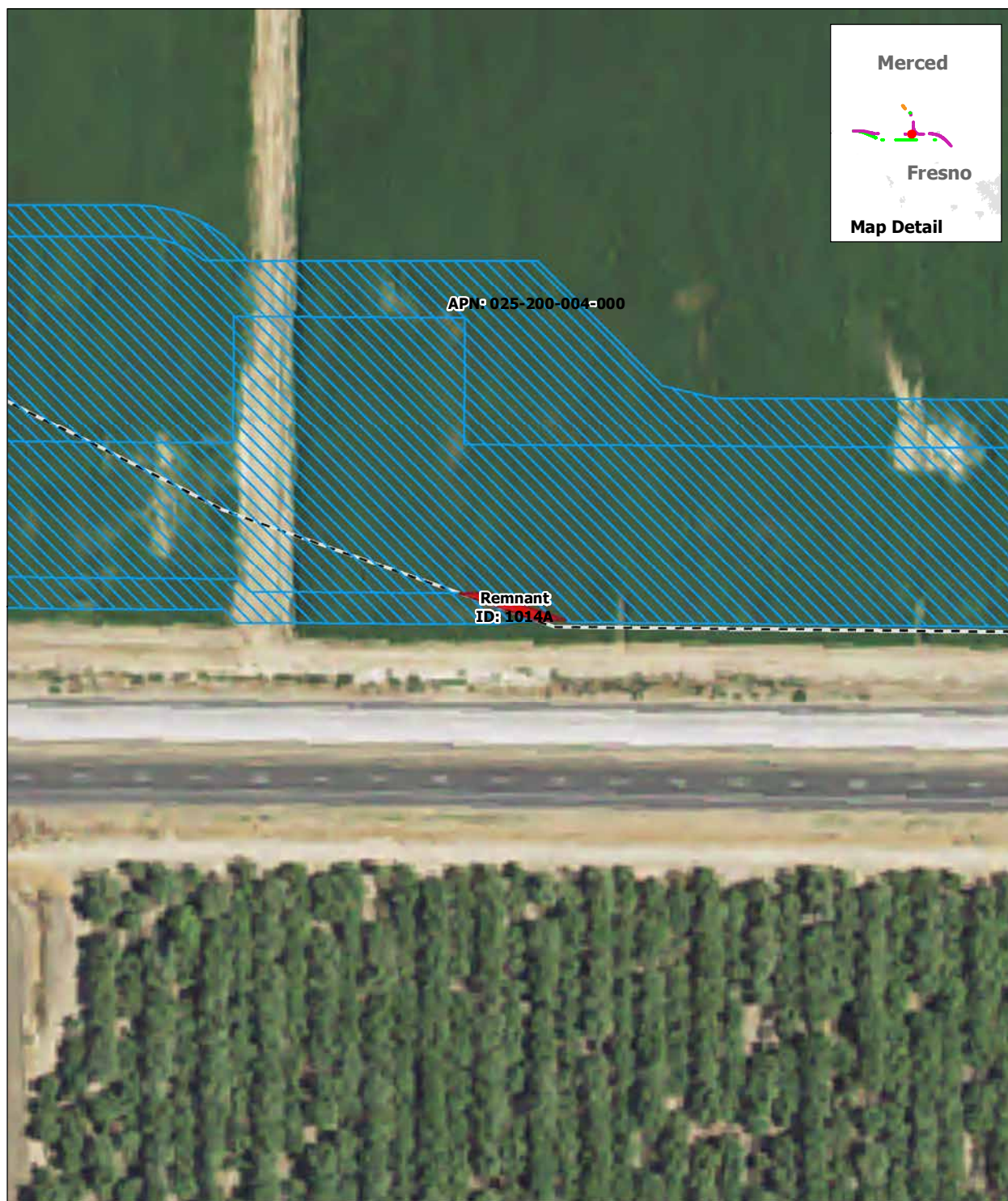
SOURCE: Department of Conservation, State of California, 2014; ARWS 2016a, 2016b, 2016c
NOTE: Only severed parcels smaller than 20 acres (referred to as remnant parcels) are identified. Those severed parcels 20 acres or larger are assumed to remain in agricultural use and are not depicted on the map

DRAFT — DECEMBER 19, 2016



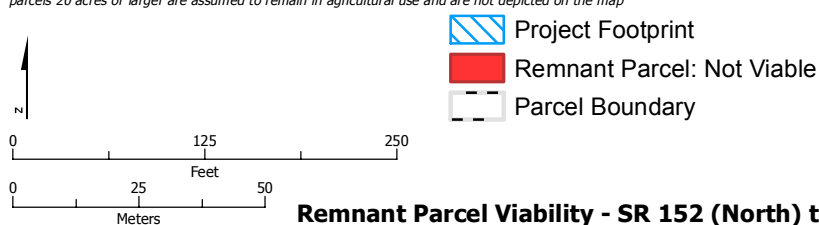
-  Project Footprint
-  Remnant Parcel: Not Viable
-  Parcel Boundary

Remnant Parcel Viability - SR 152 (North) to Road 19 Wye Alternative

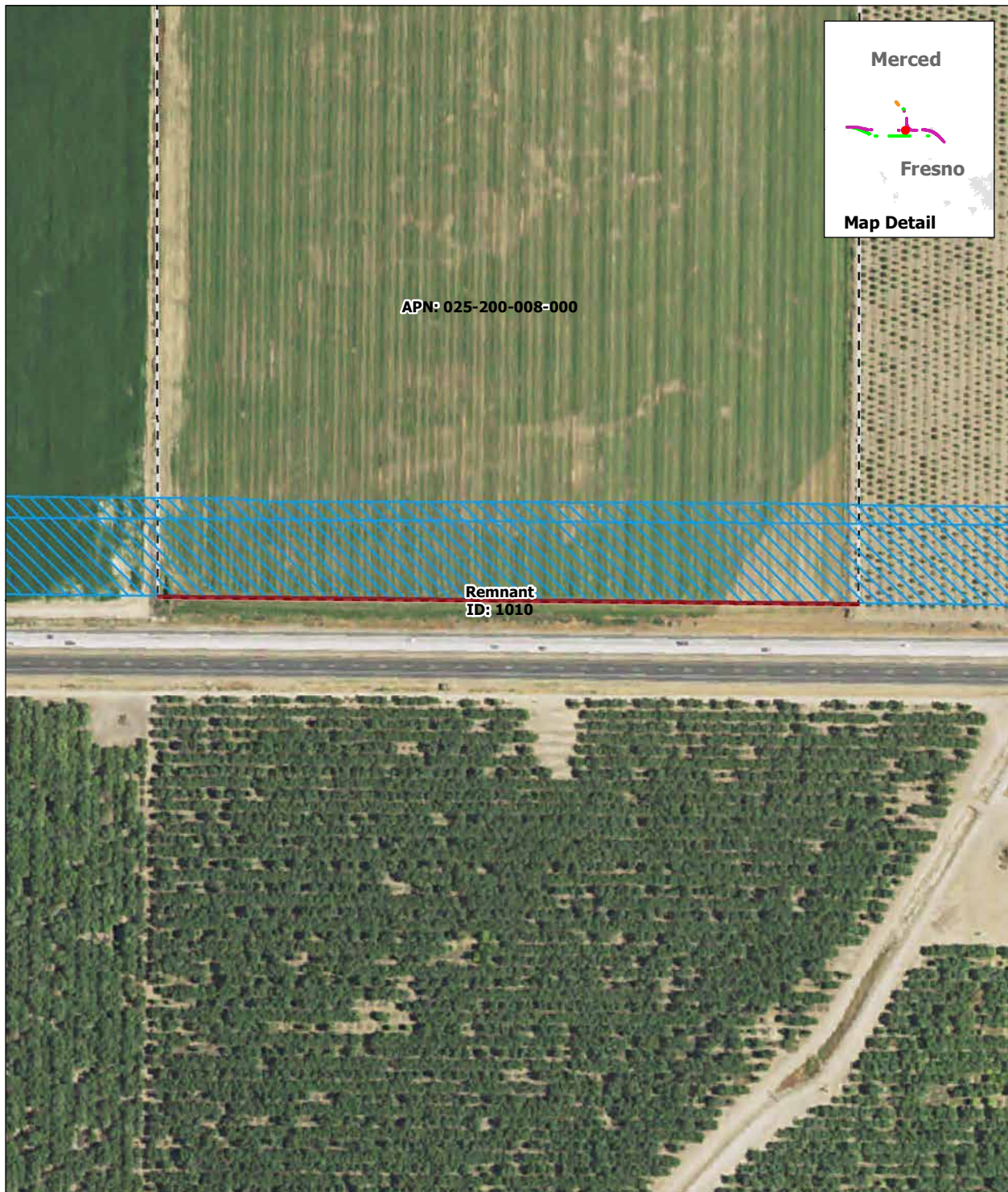


SOURCE: Department of Conservation, State of California, 2014; ARWS 2016a, 2016b, 2016c
NOTE: Only severed parcels smaller than 20 acres (referred to as remnant parcels) are identified. Those severed parcels 20 acres or larger are assumed to remain in agricultural use and are not depicted on the map

DRAFT — DECEMBER 19, 2016

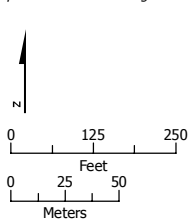


Remnant Parcel Viability - SR 152 (North) to Road 19 Wye Alternative



SOURCE: Department of Conservation, State of California, 2014; ARWS 2016a, 2016b, 2016c
NOTE: Only severed parcels smaller than 20 acres (referred to as remnant parcels) are identified. Those severed parcels 20 acres or larger are assumed to remain in agricultural use and are not depicted on the map

DRAFT — DECEMBER 19, 2016



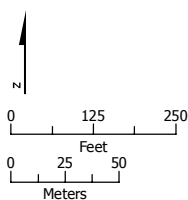
- Project Footprint
- Remnant Parcel: Not Viable
- Parcel Boundary

Remnant Parcel Viability - SR 152 (North) to Road 19 Wye Alternative



SOURCE: Department of Conservation, State of California, 2014; ARWS 2016a, 2016b, 2016c
NOTE: Only severed parcels smaller than 20 acres (referred to as remnant parcels) are identified. Those severed parcels 20 acres or larger are assumed to remain in agricultural use and are not depicted on the map

DRAFT — DECEMBER 19, 2016



- Project Footprint
- Remnant Parcel: Not Viable
- Parcel Boundary

Remnant Parcel Viability - SR 152 (North) to Road 19 Wye Alternative



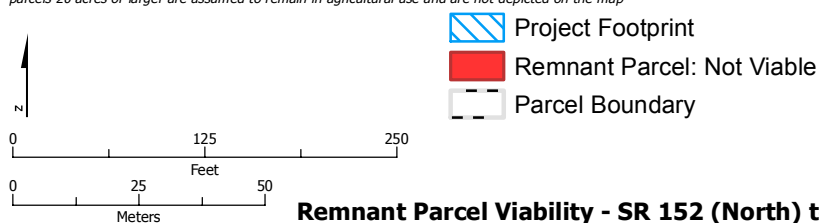
SOURCE: Department of Conservation, State of California, 2014; ARWS 2016a, 2016b, 2016c
NOTE: Only severed parcels smaller than 20 acres (referred to as remnant parcels) are identified. Those severed parcels 20 acres or larger are assumed to remain in agricultural use and are not depicted on the map

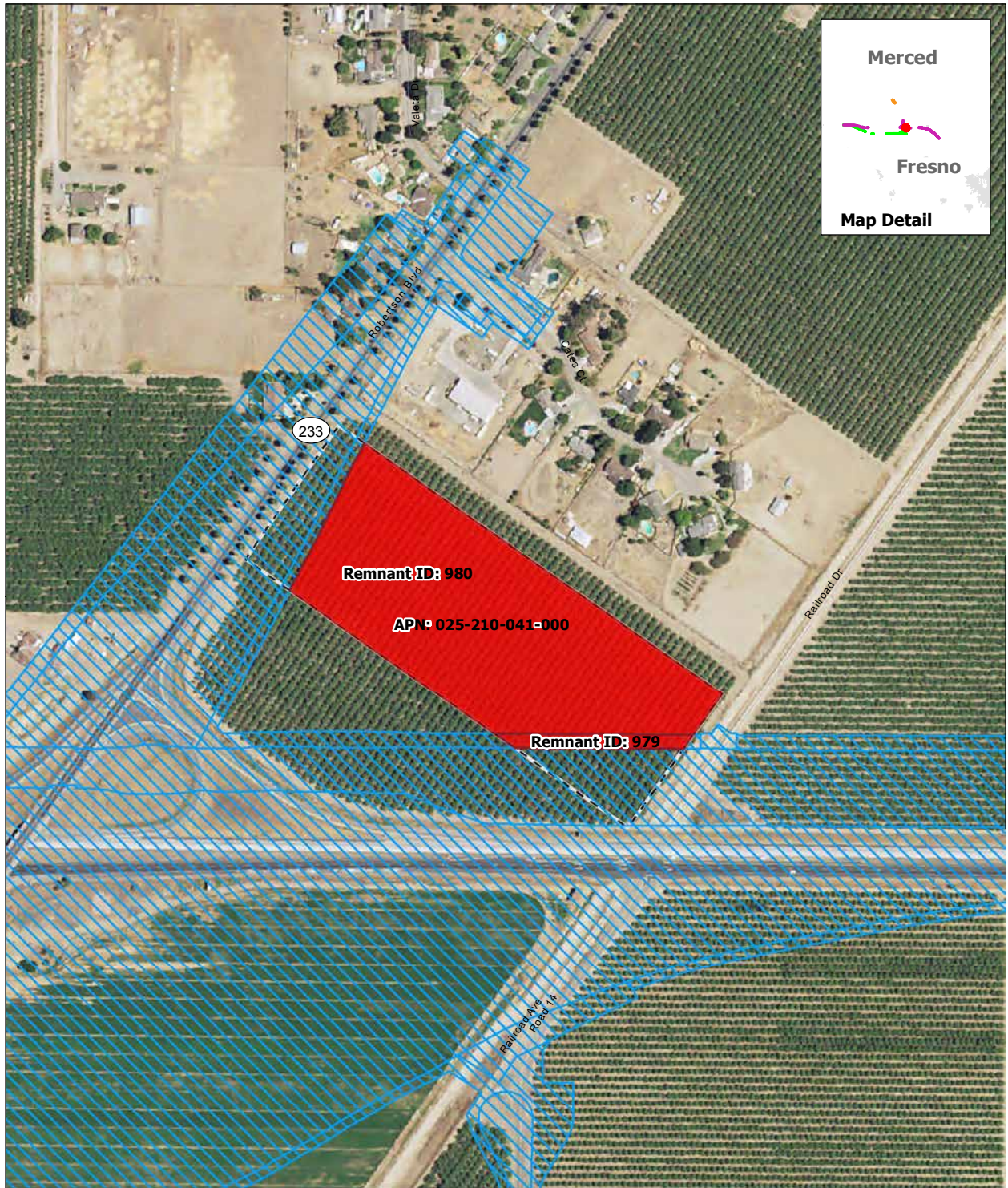
DRAFT — DECEMBER 19, 2016



SOURCE: Department of Conservation, State of California, 2014; ARWS 2016a, 2016b, 2016c
NOTE: Only severed parcels smaller than 20 acres (referred to as remnant parcels) are identified. Those severed parcels 20 acres or larger are assumed to remain in agricultural use and are not depicted on the map

DRAFT — DECEMBER 19, 2016

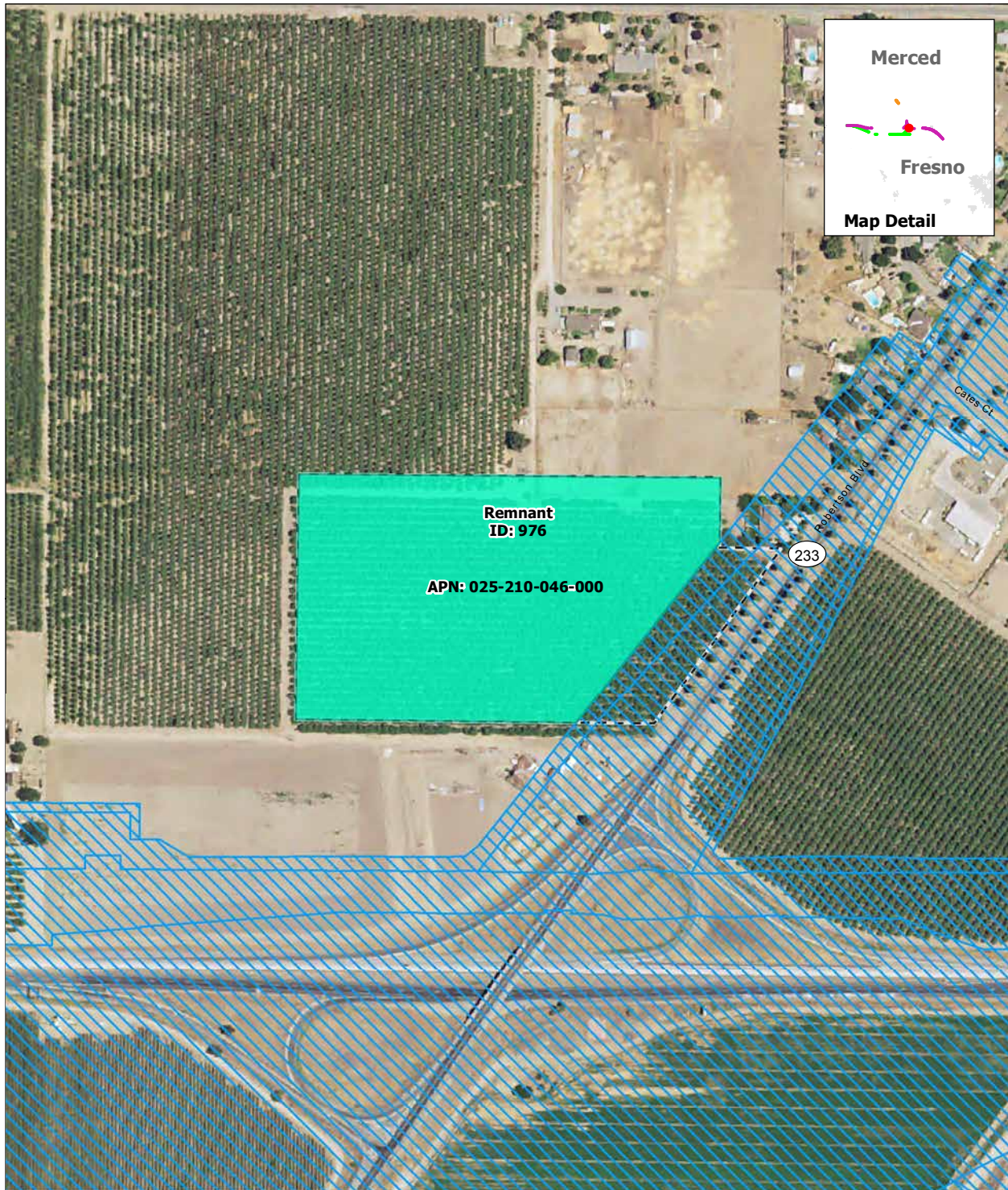




SOURCE: Department of Conservation, State of California, 2014; ARWS 2016a, 2016b, 2016c
NOTE: Only severed parcels smaller than 20 acres (referred to as remnant parcels) are identified. Those severed parcels 20 acres or larger are assumed to remain in agricultural use and are not depicted on the map

DRAFT — DECEMBER 19, 2016





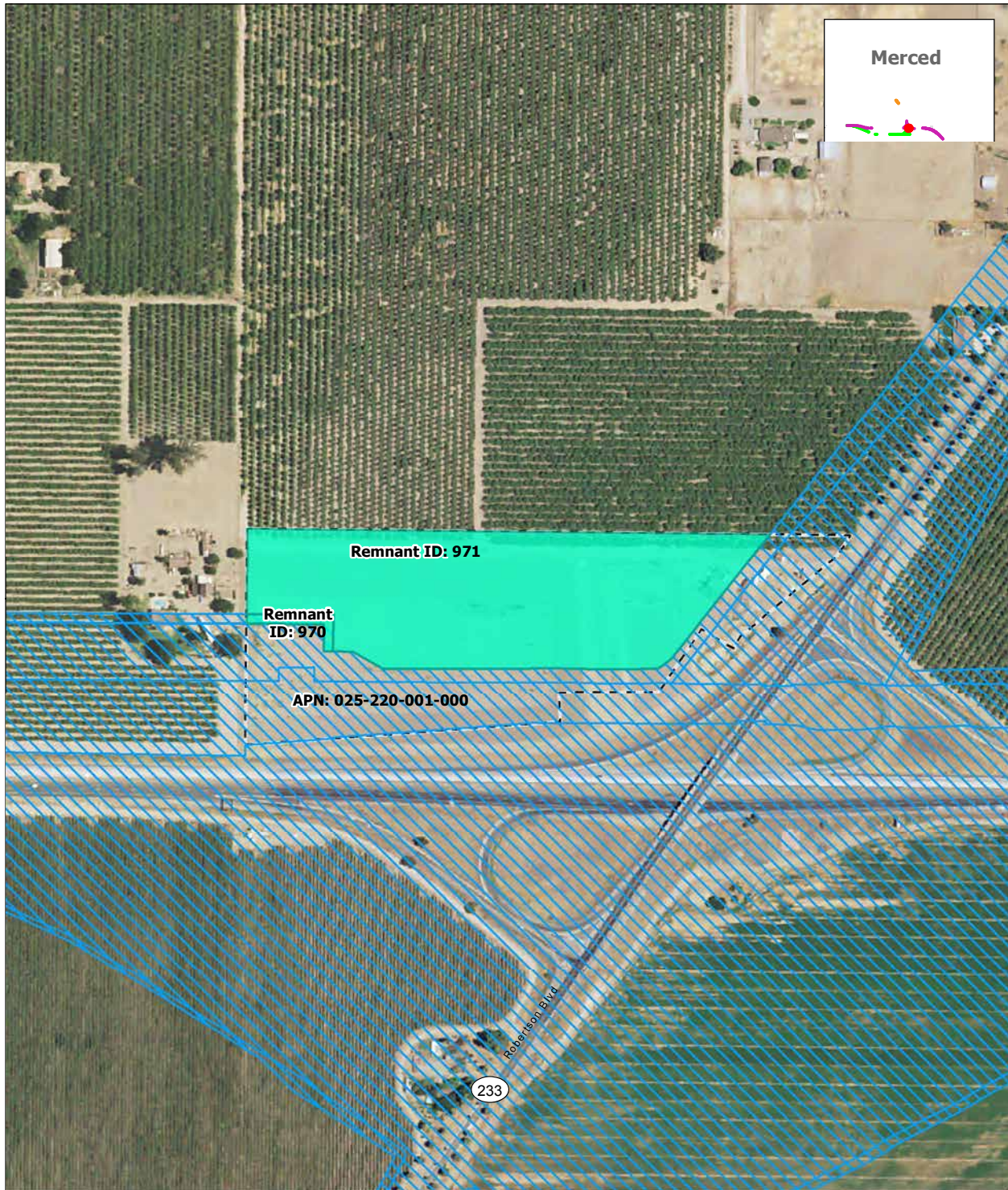
SOURCE: Department of Conservation, State of California, 2014; ARWS 2016a, 2016b, 2016c
NOTE: Only severed parcels smaller than 20 acres (referred to as remnant parcels) are identified. Those severed parcels 20 acres or larger are assumed to remain in agricultural use and are not depicted on the map

DRAFT — DECEMBER 19, 2016



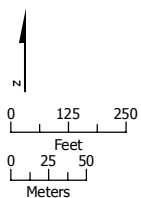
- Project Footprint
- Remnant Parcel: Viable
- Parcel Boundary

Remnant Parcel Viability - SR 152 (North) to Road 19 Wye Alternative



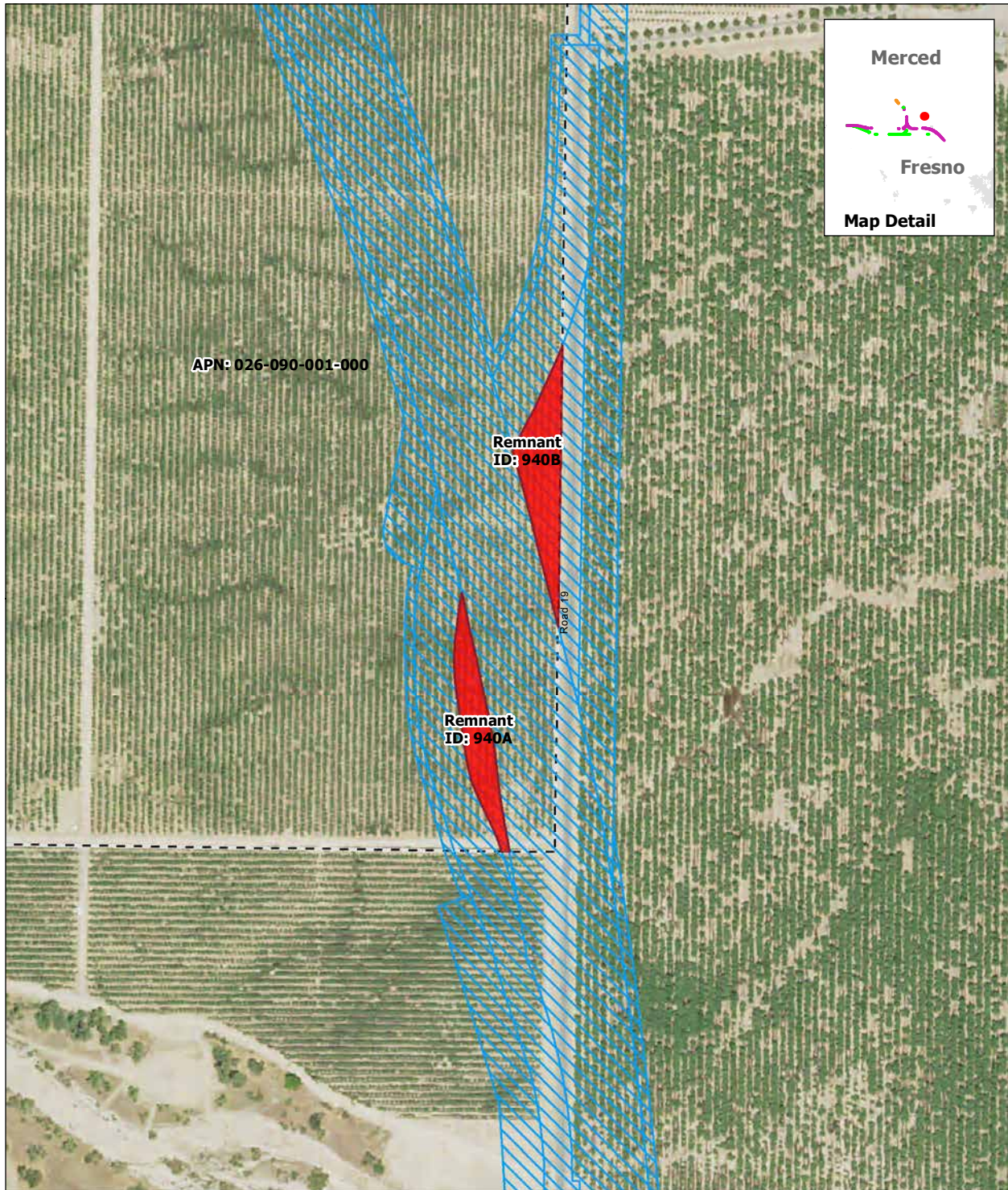
SOURCE: Department of Conservation, State of California, 2014; ARWS 2016a, 2016b, 2016c
NOTE: Only severed parcels smaller than 20 acres (referred to as remnant parcels) are identified. Those severed parcels 20 acres or larger are assumed to remain in agricultural use and are not depicted on the map

DRAFT — DECEMBER 19, 2016



- Project Footprint
- Remnant Parcel: Viable
- Parcel Boundary

Remnant Parcel Viability - SR 152 (North) to Road 19 Wye Alternative



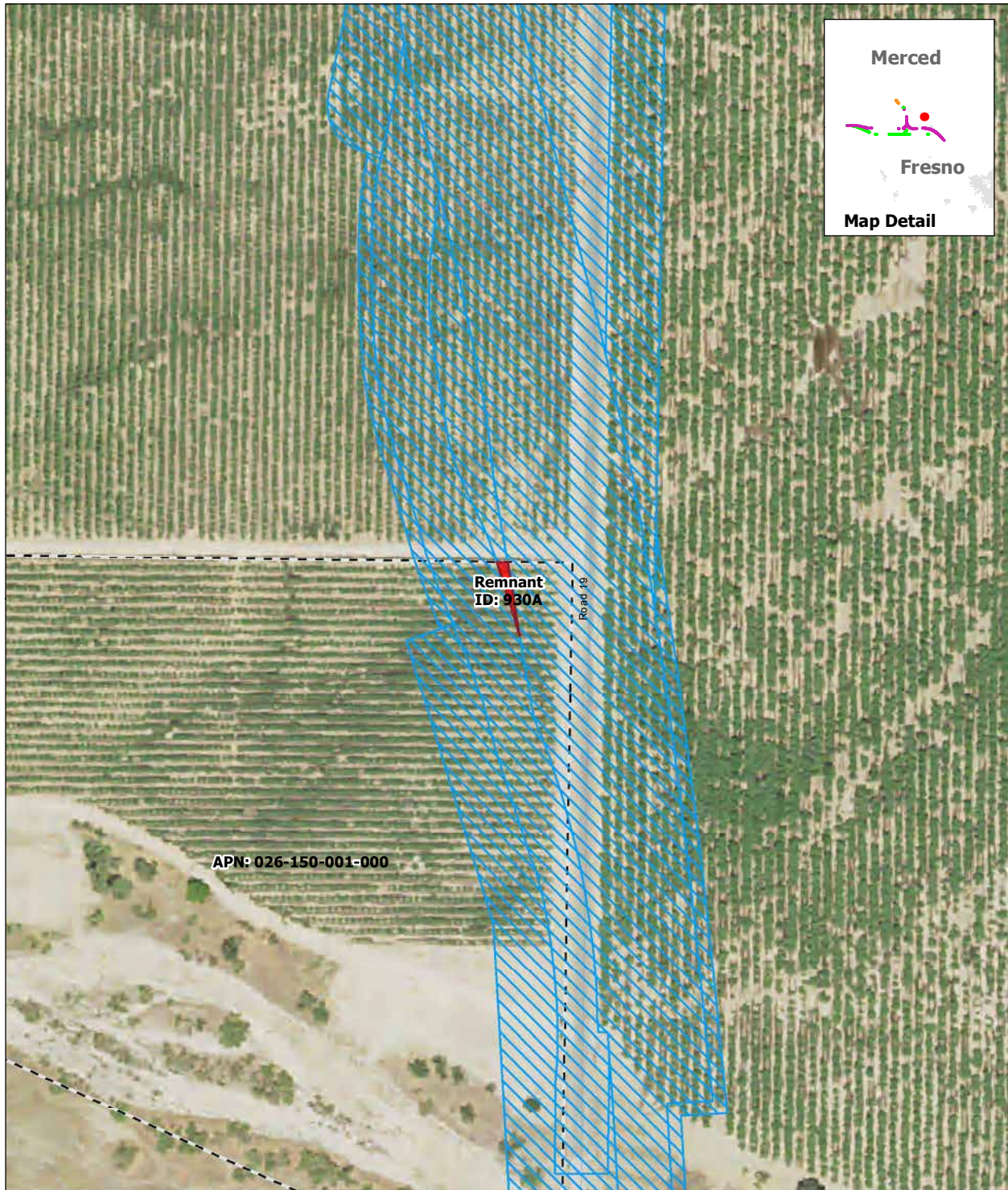
SOURCE: Department of Conservation, State of California, 2014; ARWS 2016a, 2016b, 2016c
NOTE: Only severed parcels smaller than 20 acres (referred to as remnant parcels) are identified. Those severed parcels 20 acres or larger are assumed to remain in agricultural use and are not depicted on the map

DRAFT — DECEMBER 19, 2016



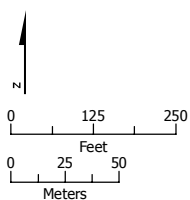
- Project Footprint
- Remnant Parcel: Not Viable
- Parcel Boundary

Remnant Parcel Viability - SR 152 (North) to Road 19 Wye Alternative



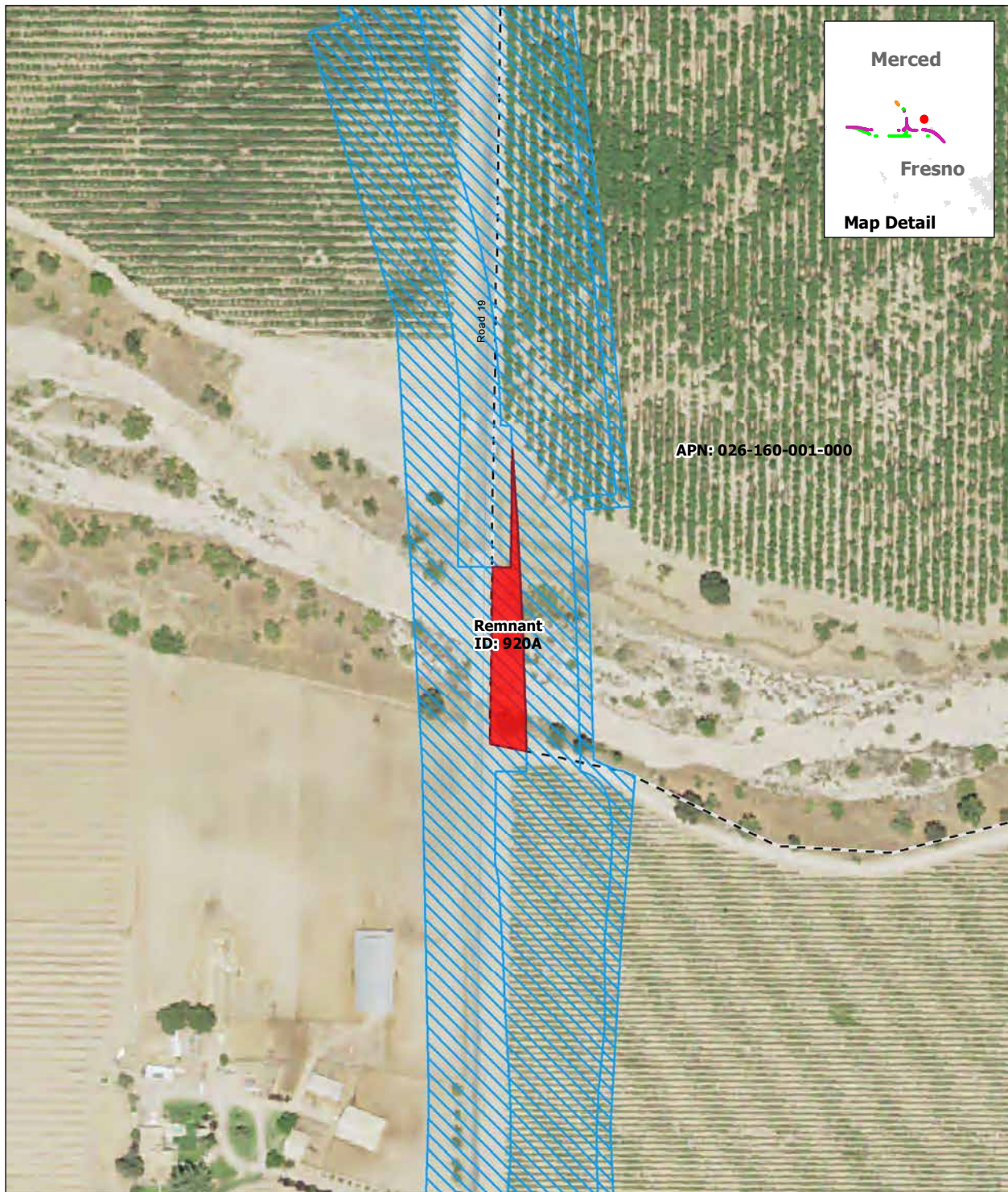
SOURCE: Department of Conservation, State of California, 2014; ARWS 2016a, 2016b, 2016c
NOTE: Only severed parcels smaller than 20 acres (referred to as remnant parcels) are identified. Those severed parcels 20 acres or larger are assumed to remain in agricultural use and are not depicted on the map

DRAFT — DECEMBER 19, 2016



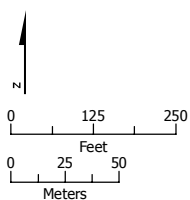
- Project Footprint
- Remnant Parcel: Not Viable
- Parcel Boundary

Remnant Parcel Viability - SR 152 (North) to Road 19 Wye Alternative



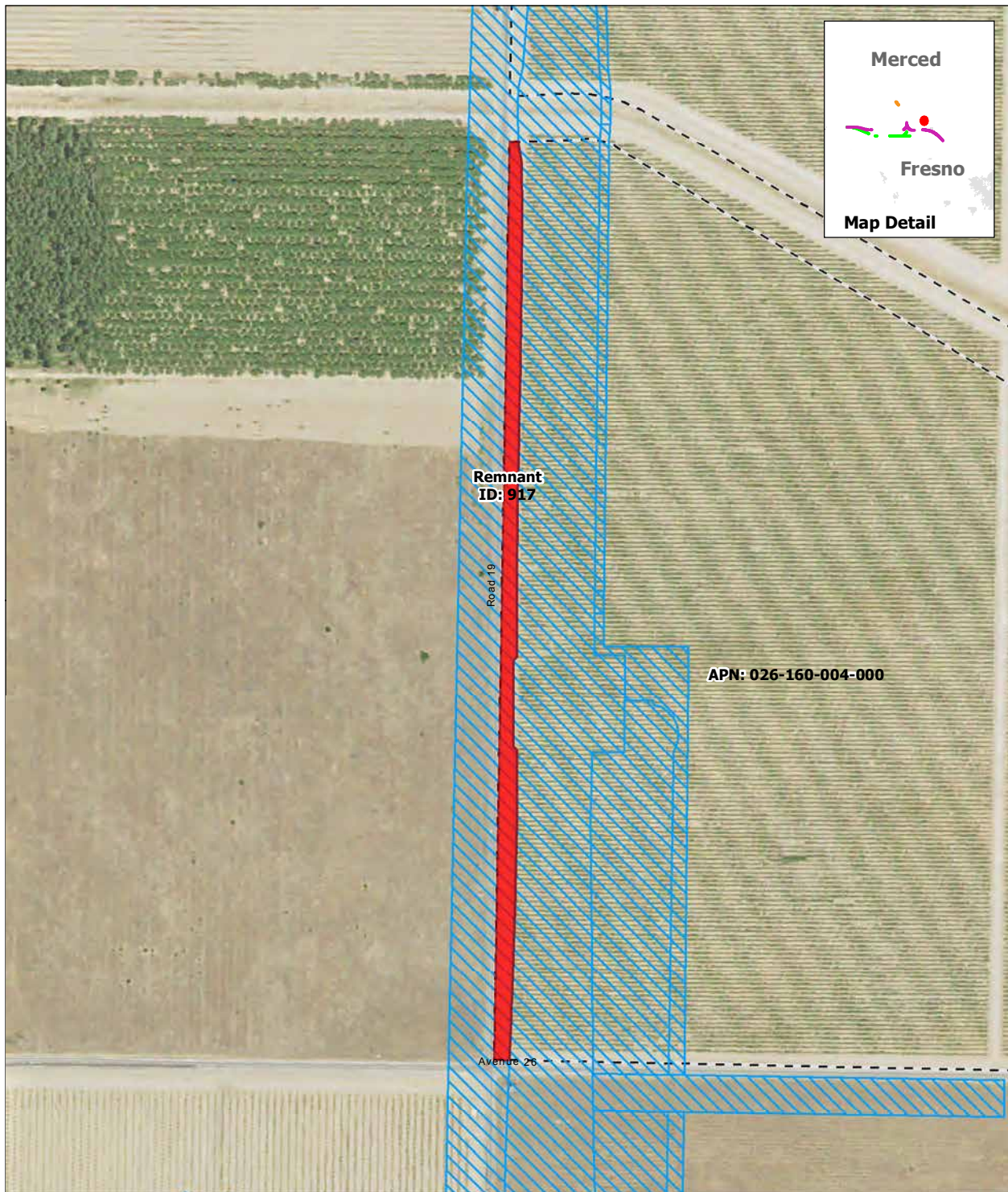
SOURCE: Department of Conservation, State of California, 2014; ARWS 2016a, 2016b, 2016c
NOTE: Only severed parcels smaller than 20 acres (referred to as remnant parcels) are identified. Those severed parcels 20 acres or larger are assumed to remain in agricultural use and are not depicted on the map

DRAFT — DECEMBER 19, 2016



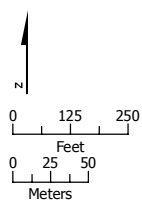
- Project Footprint
- Remnant Parcel: Not Viable
- Parcel Boundary

Remnant Parcel Viability - SR 152 (North) to Road 19 Wye Alternative



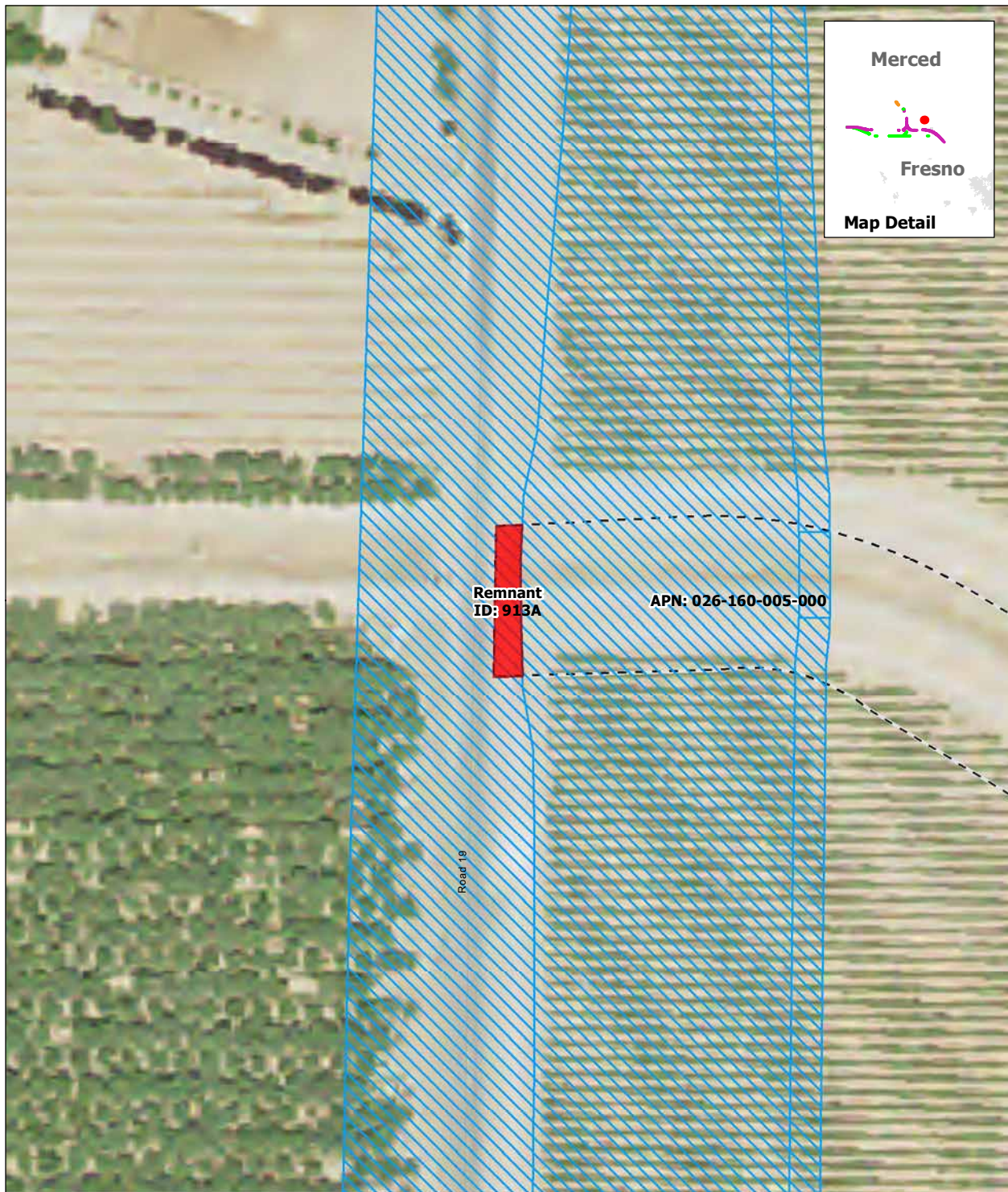
SOURCE: Department of Conservation, State of California, 2014; ARWS 2016a, 2016b, 2016c
NOTE: Only severed parcels smaller than 20 acres (referred to as remnant parcels) are identified. Those severed parcels 20 acres or larger are assumed to remain in agricultural use and are not depicted on the map

DRAFT — DECEMBER 19, 2016



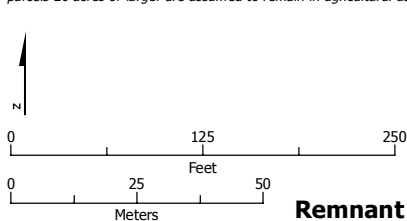
- Project Footprint
- Remnant Parcel: Not Viable
- Parcel Boundary

Remnant Parcel Viability - SR 152 (North) to Road 19 Wye Alternative



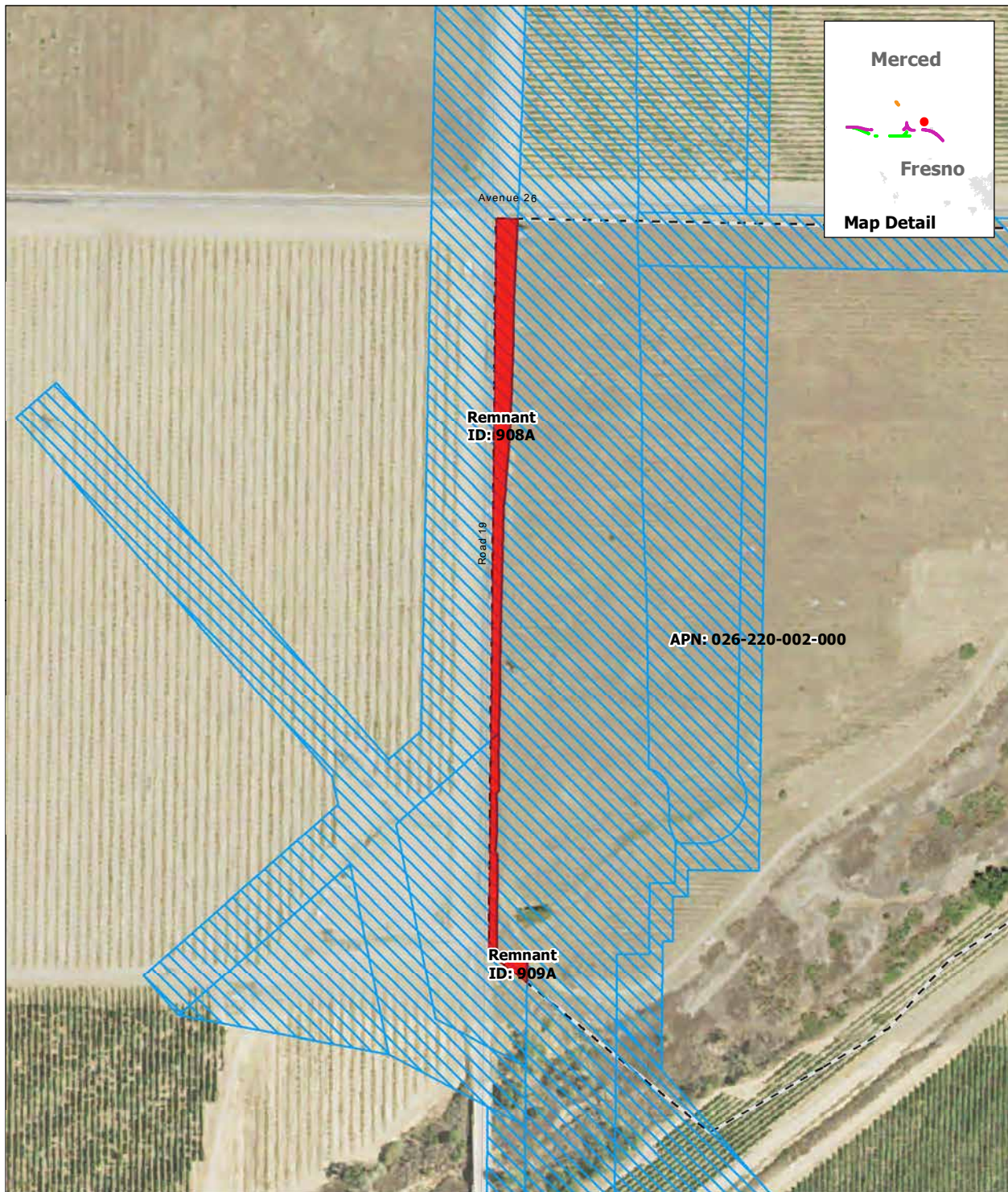
SOURCE: Department of Conservation, State of California, 2014; ARWS 2016a, 2016b, 2016c
NOTE: Only severed parcels smaller than 20 acres (referred to as remnant parcels) are identified. Those severed parcels 20 acres or larger are assumed to remain in agricultural use and are not depicted on the map

DRAFT — DECEMBER 19, 2016



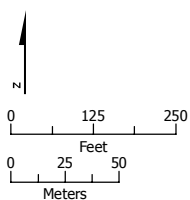
- Project Footprint
- Remnant Parcel: Not Viable
- Parcel Boundary




Remnant Parcel Viability - SR 152 (North) to Road 19 Wye Alternative



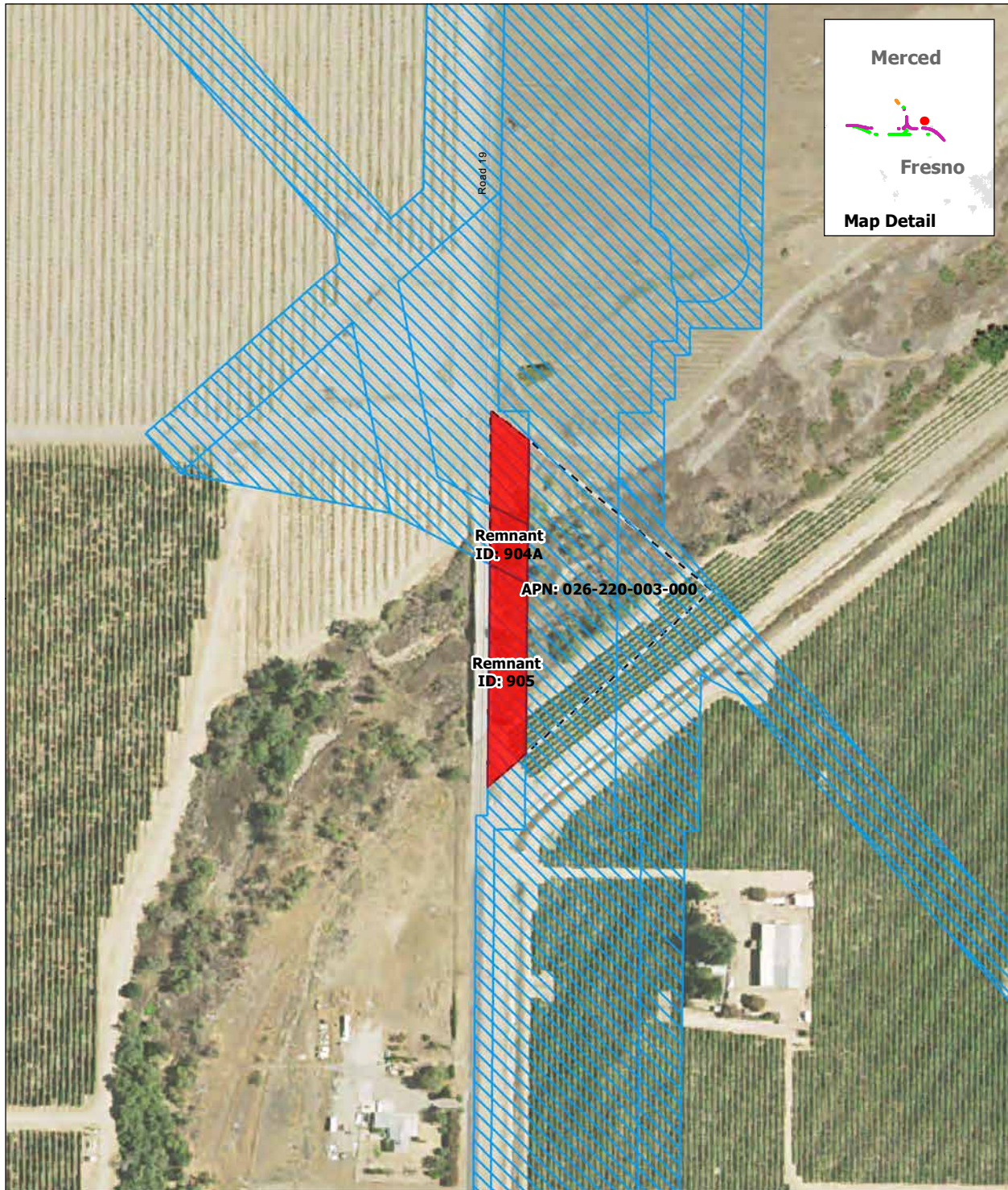
SOURCE: Department of Conservation, State of California, 2014; ARWS 2016a, 2016b, 2016c
NOTE: Only severed parcels smaller than 20 acres (referred to as remnant parcels) are identified. Those severed parcels 20 acres or larger are assumed to remain in agricultural use and are not depicted on the map

DRAFT — DECEMBER 19, 2016



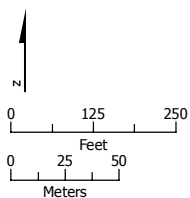
-  Project Footprint
-  Remnant Parcel: Not Viable
-  Parcel Boundary

Remnant Parcel Viability - SR 152 (North) to Road 19 Wye Alternative



SOURCE: Department of Conservation, State of California, 2014; ARWS 2016a, 2016b, 2016c
NOTE: Only severed parcels smaller than 20 acres (referred to as remnant parcels) are identified. Those severed parcels 20 acres or larger are assumed to remain in agricultural use and are not depicted on the map

DRAFT — DECEMBER 19, 2016



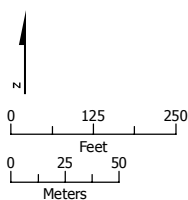
- Project Footprint
- Remnant Parcel: Not Viable
- Parcel Boundary




Remnant Parcel Viability - SR 152 (North) to Road 19 Wye Alternative



NOTE: Only severed parcels smaller than 20 acres (referred to as remnant parcels) are identified. Those severed parcels 20 acres or larger are assumed to remain in agricultural use and are not depicted on the map

DRAFT — DECEMBER 19, 2016



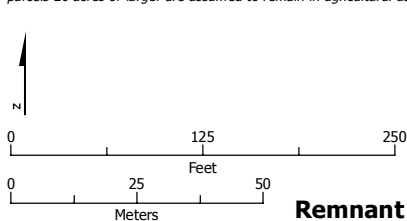
-  Project Footprint
 Remnant Parcel: Viable
 Parcel Boundary




Remnant Parcel Viability - SR 152 (North) to Road 19 Wye Alternative




SOURCE: Department of Conservation, State of California, 2014; ARWS 2016a, 2016b, 2016c
NOTE: Only severed parcels smaller than 20 acres (referred to as remnant parcels) are identified. Those severed parcels 20 acres or larger are assumed to remain in agricultural use and are not depicted on the map

DRAFT — DECEMBER 19, 2016



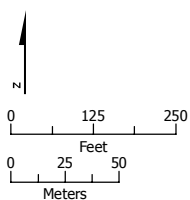
-  Project Footprint
-  Remnant Parcel: Not Viable
-  Parcel Boundary

Remnant Parcel Viability - SR 152 (North) to Road 19 Wye Alternative



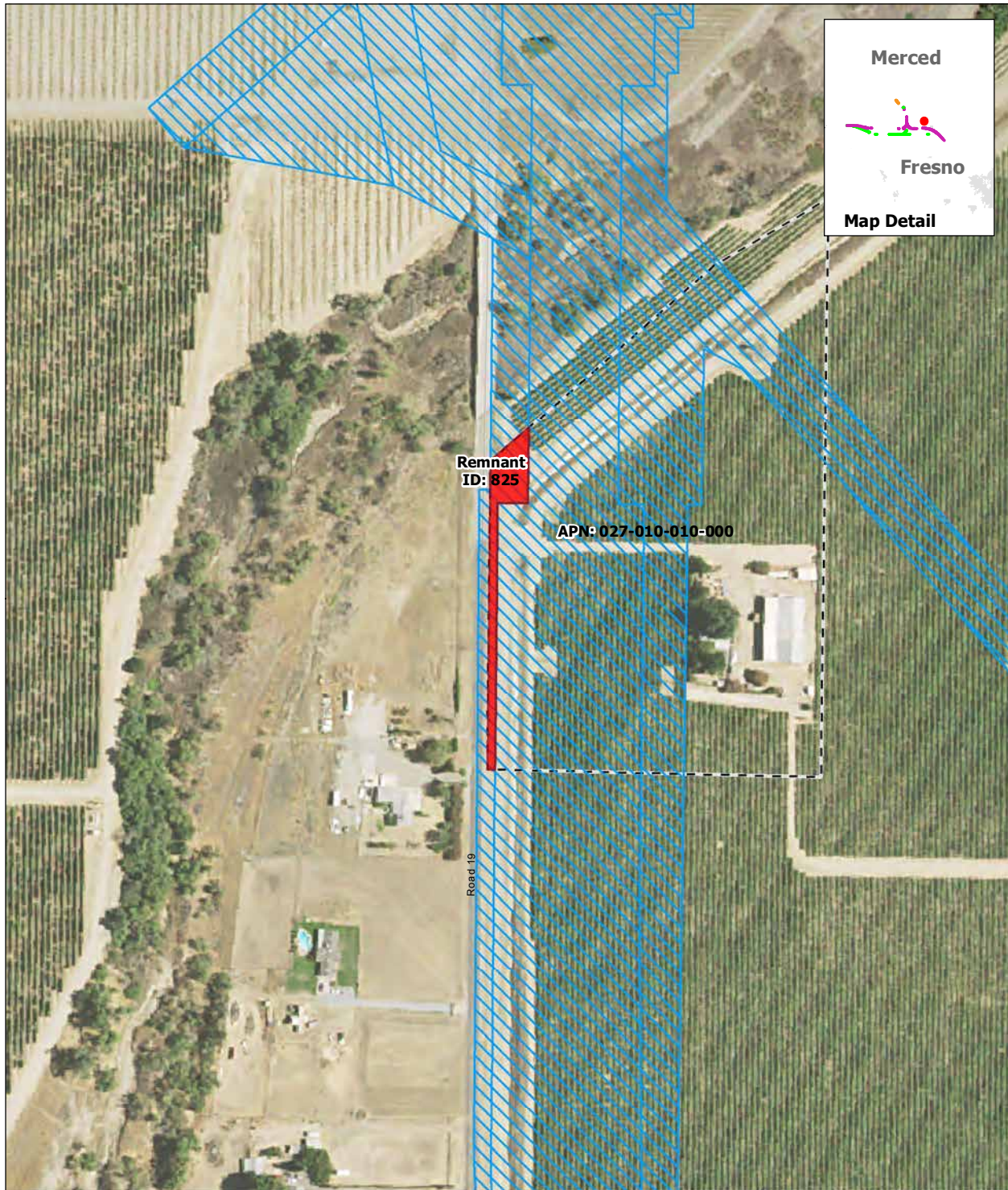
SOURCE: Department of Conservation, State of California, 2014; ARWS 2016a, 2016b, 2016c
NOTE: Only severed parcels smaller than 20 acres (referred to as remnant parcels) are identified. Those severed parcels 20 acres or larger are assumed to remain in agricultural use and are not depicted on the map

DRAFT — DECEMBER 19, 2016



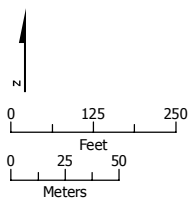
- Project Footprint
- Remnant Parcel: Not Viable
- Parcel Boundary

Remnant Parcel Viability - SR 152 (North) to Road 19 Wye Alternative



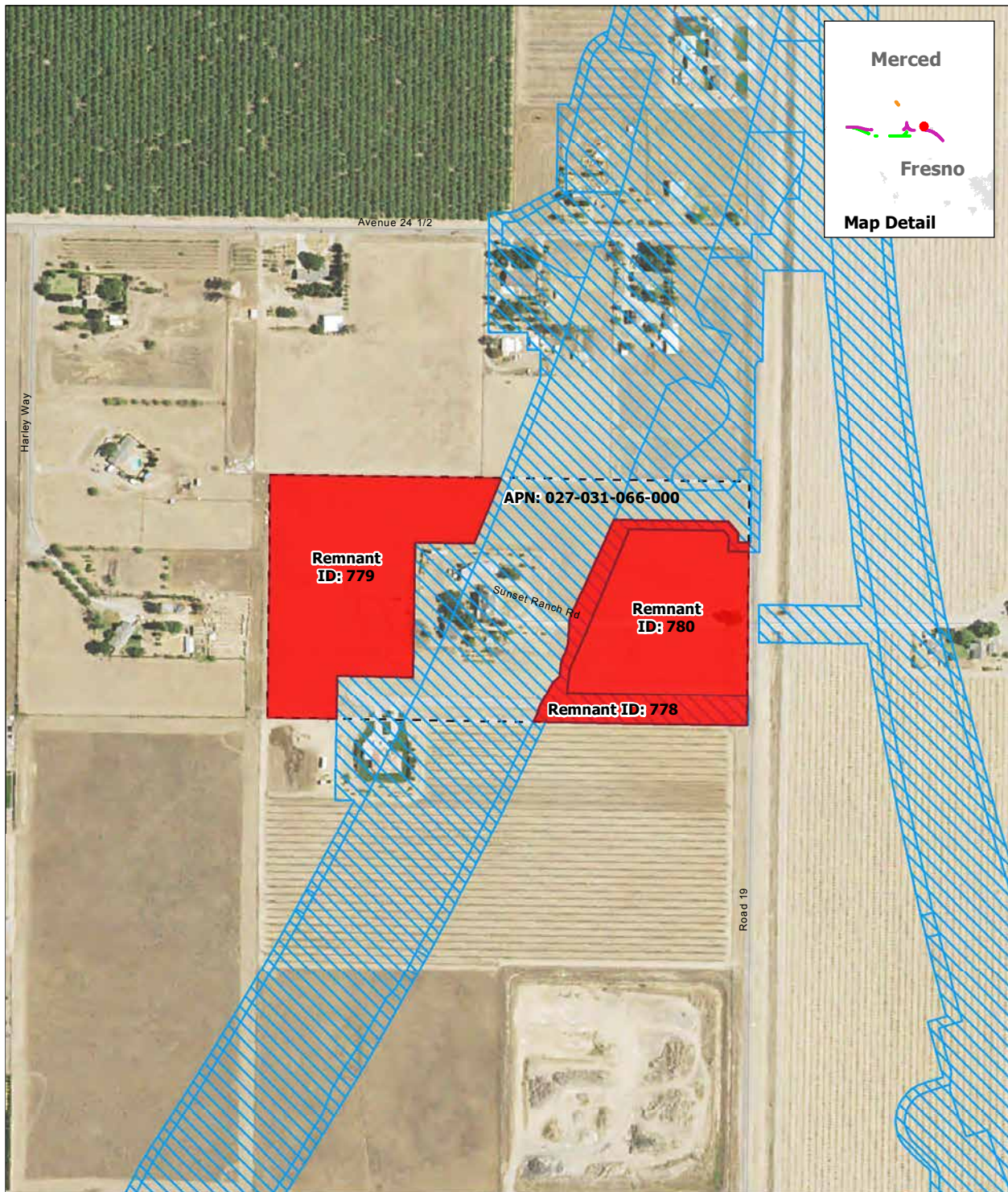
SOURCE: Department of Conservation, State of California, 2014; ARWS 2016a, 2016b, 2016c
NOTE: Only severed parcels smaller than 20 acres (referred to as remnant parcels) are identified. Those severed parcels 20 acres or larger are assumed to remain in agricultural use and are not depicted on the map

DRAFT — DECEMBER 19, 2016



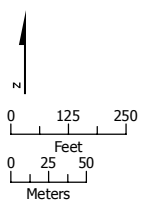
- Project Footprint
- Remnant Parcel: Not Viable
- Parcel Boundary

Remnant Parcel Viability - SR 152 (North) to Road 19 Wye Alternative



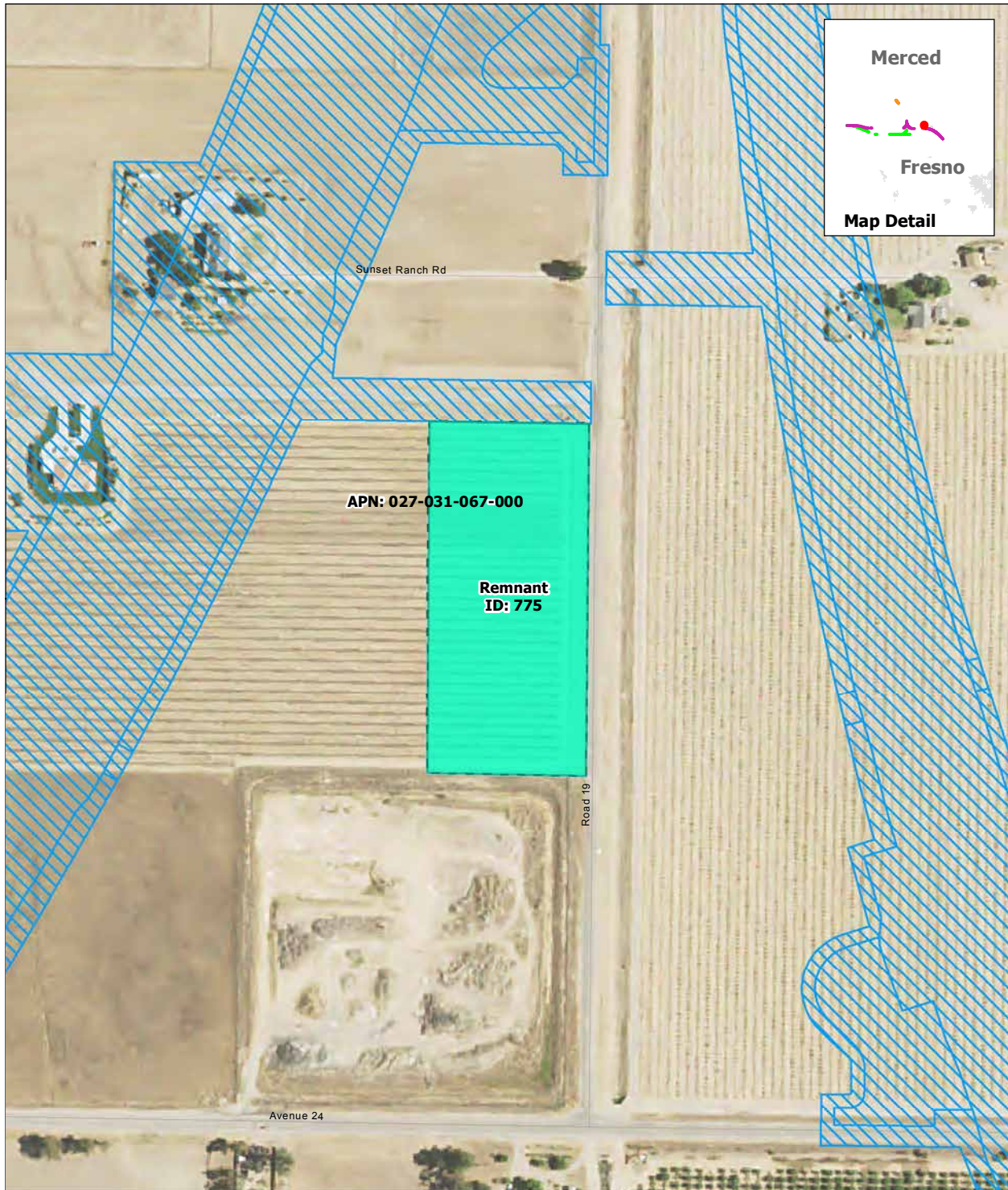
SOURCE: Department of Conservation, State of California, 2014; ARWS 2016a, 2016b, 2016c
NOTE: Only severed parcels smaller than 20 acres (referred to as remnant parcels) are identified. Those severed parcels 20 acres or larger are assumed to remain in agricultural use and are not depicted on the map

DRAFT — DECEMBER 19, 2016



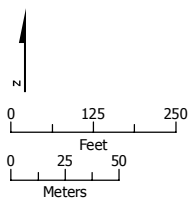
- Project Footprint
- Remnant Parcel: Not Viable
- Parcel Boundary




Remnant Parcel Viability - SR 152 (North) to Road 19 Wye Alternative



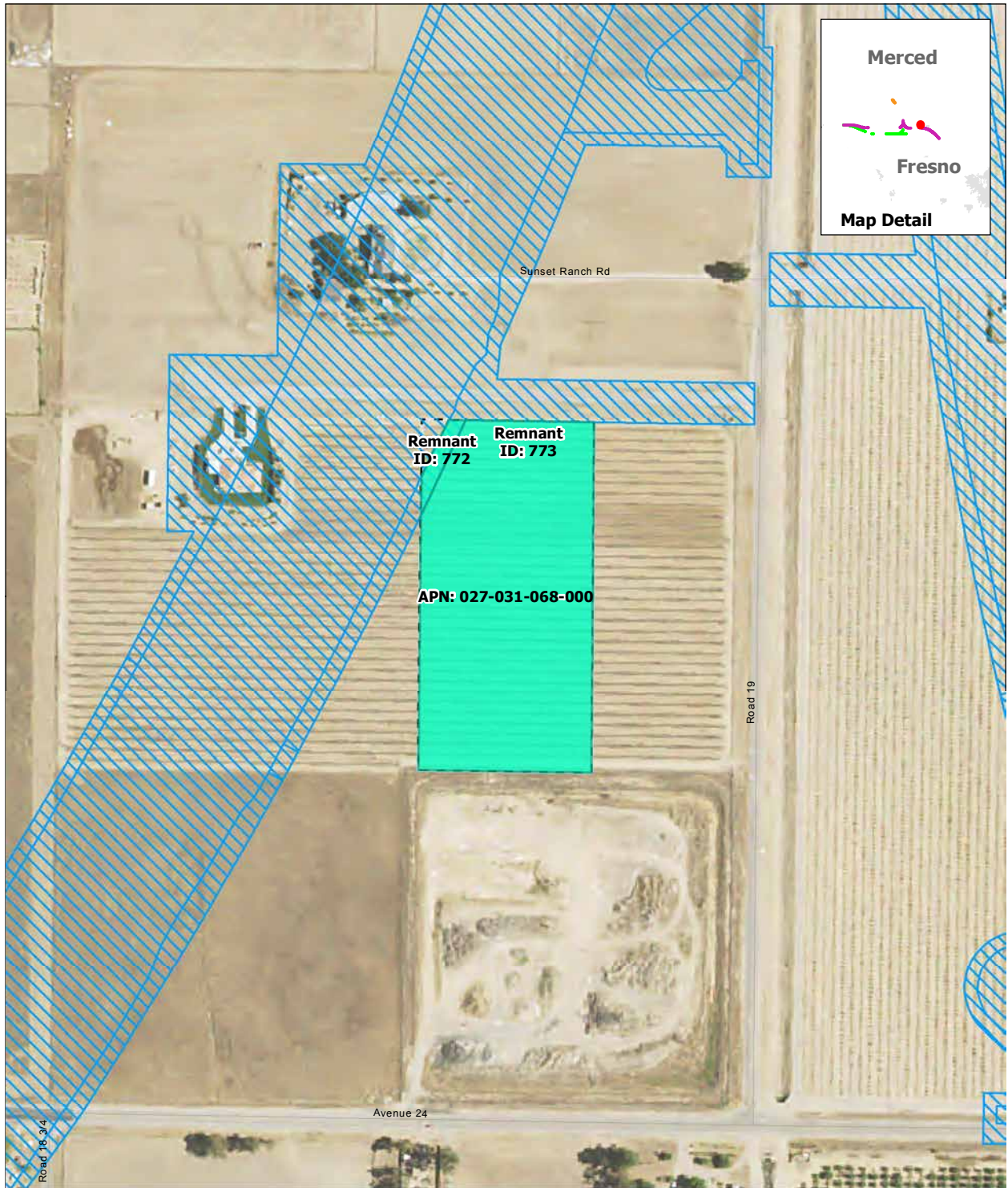
SOURCE: Department of Conservation, State of California, 2014; ARWS 2016a, 2016b, 2016c
NOTE: Only severed parcels smaller than 20 acres (referred to as remnant parcels) are identified. Those severed parcels 20 acres or larger are assumed to remain in agricultural use and are not depicted on the map

DRAFT — DECEMBER 19, 2016



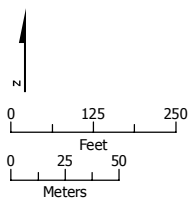
-  Project Footprint
-  Remnant Parcel: Viable
-  Parcel Boundary




Remnant Parcel Viability - SR 152 (North) to Road 19 Wye Alternative



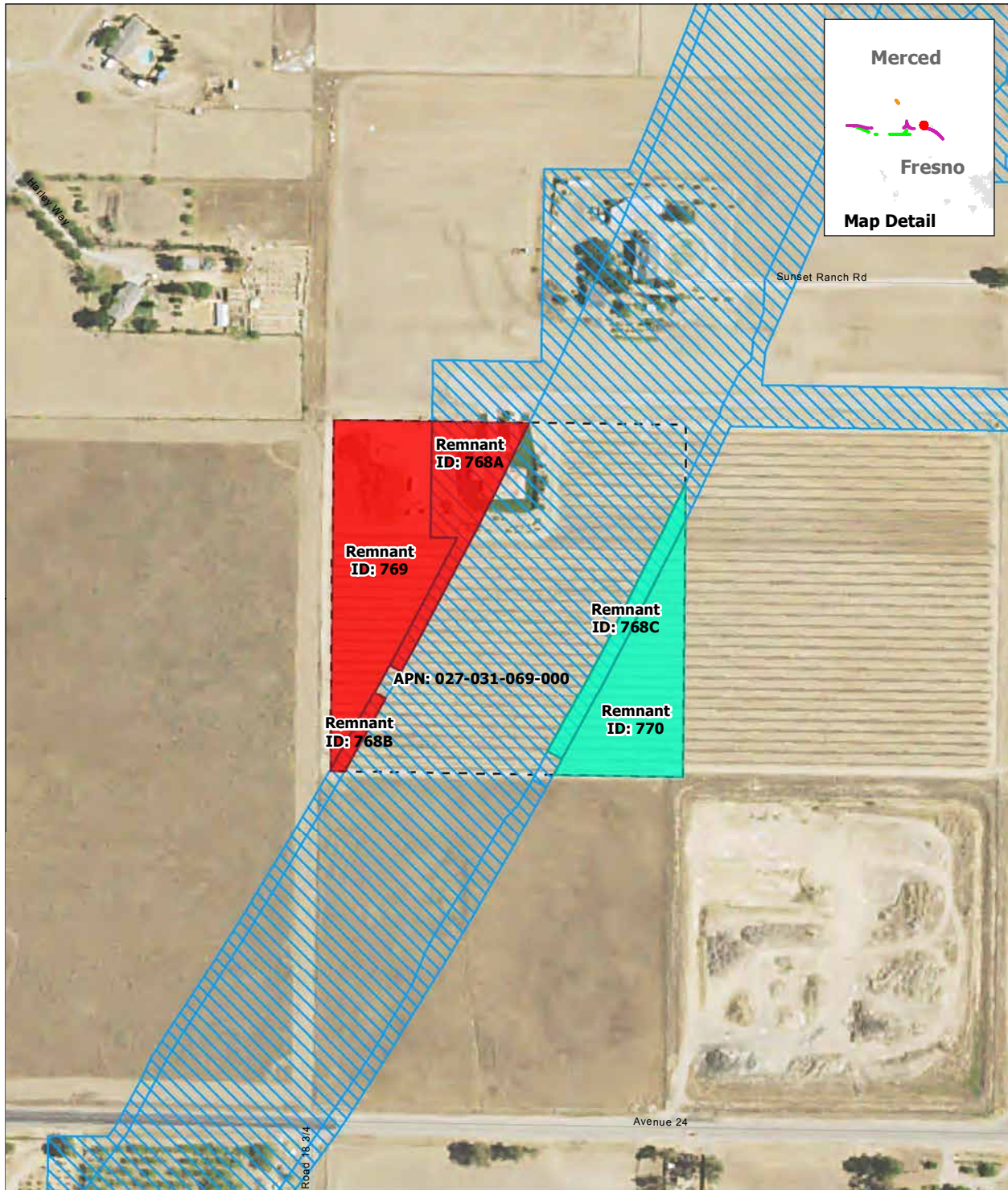
SOURCE: Department of Conservation, State of California, 2014; ARWS 2016a, 2016b, 2016c
NOTE: Only severed parcels smaller than 20 acres (referred to as remnant parcels) are identified. Those severed parcels 20 acres or larger are assumed to remain in agricultural use and are not depicted on the map

DRAFT — DECEMBER 19, 2016



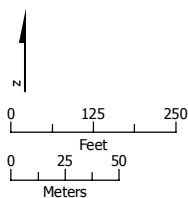
-  Project Footprint
-  Remnant Parcel: Viable
-  Parcel Boundary

Remnant Parcel Viability - SR 152 (North) to Road 19 Wye Alternative



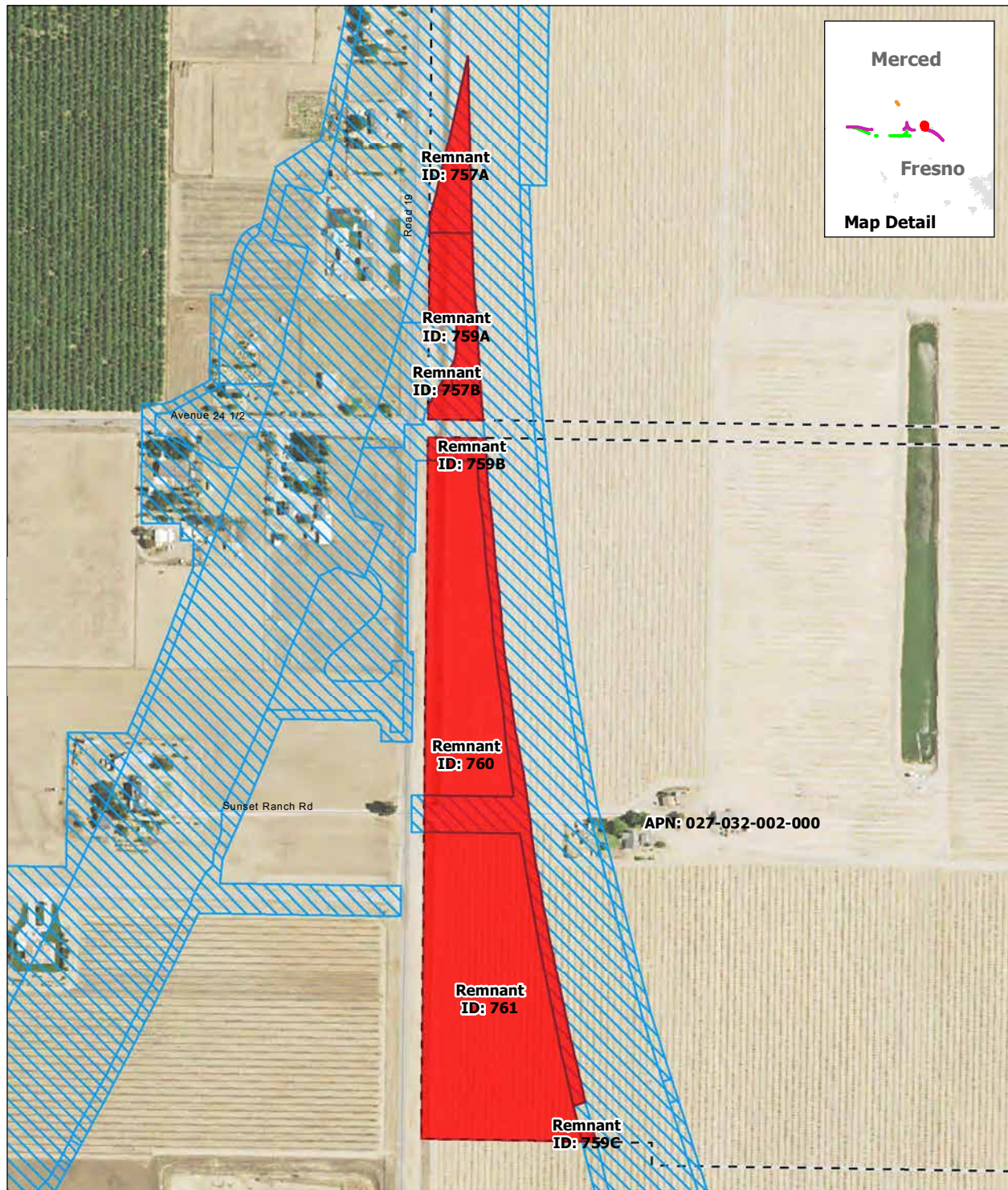
SOURCE: Department of Conservation, State of California, 2014; ARWS 2016a, 2016b, 2016c
NOTE: Only severed parcels smaller than 20 acres (referred to as remnant parcels) are identified. Those severed parcels 20 acres or larger are assumed to remain in agricultural use and are not depicted on the map

DRAFT — DECEMBER 19, 2016



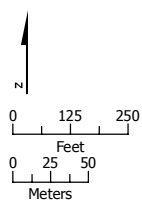
- Project Footprint
- Remnant Parcel: Viable
- Remnant Parcel: Not Viable
- Parcel Boundary

Remnant Parcel Viability - SR 152 (North) to Road 19 Wye Alternative



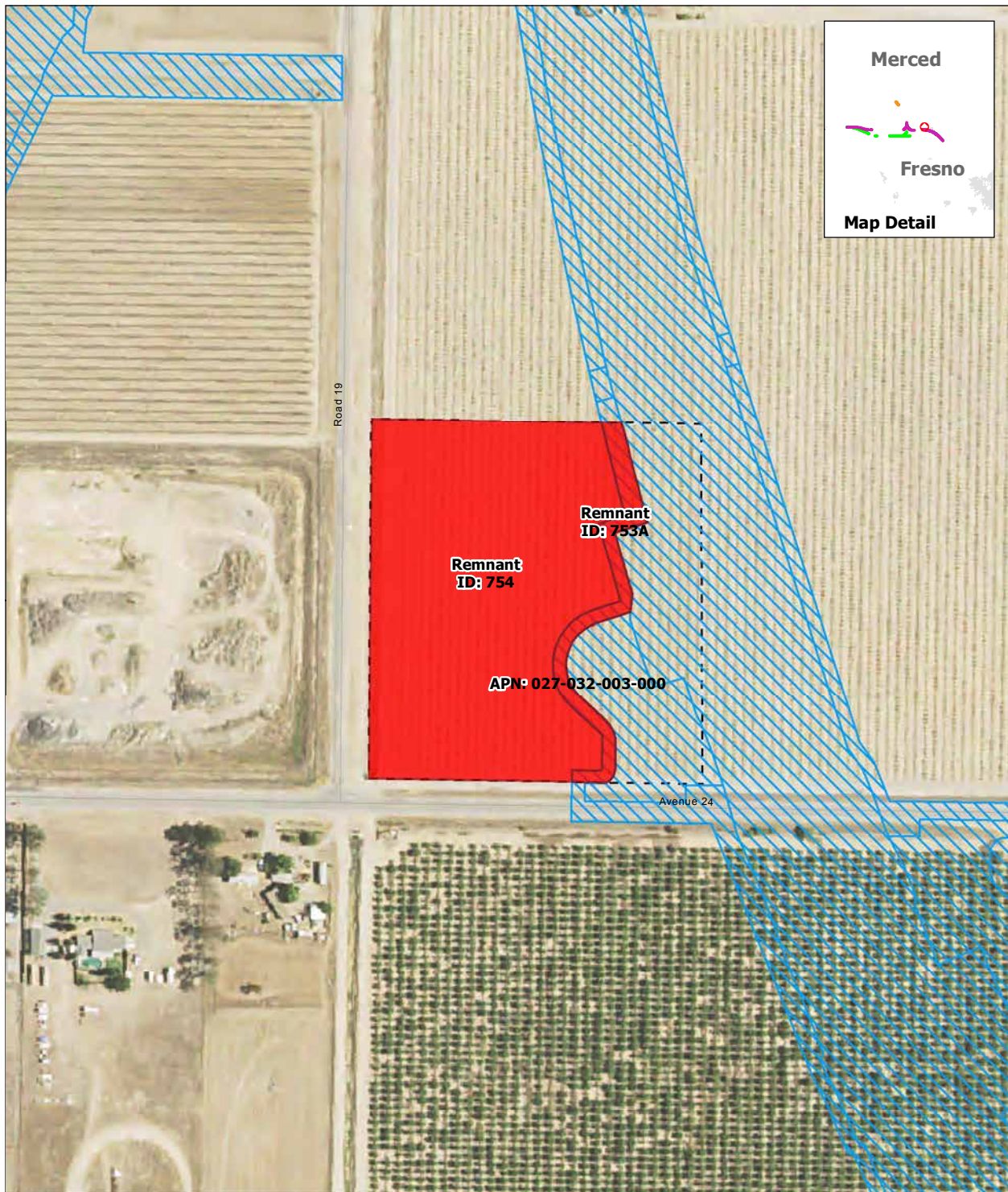
SOURCE: Department of Conservation, State of California, 2014; ARWS 2016a, 2016b, 2016c
NOTE: Only severed parcels smaller than 20 acres (referred to as remnant parcels) are identified. Those severed parcels 20 acres or larger are assumed to remain in agricultural use and are not depicted on the map

DRAFT — DECEMBER 19, 2016



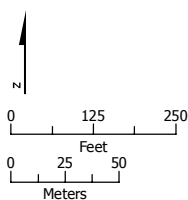
- Project Footprint
- Remnant Parcel: Not Viable
- Parcel Boundary

Remnant Parcel Viability - SR 152 (North) to Road 19 Wye Alternative



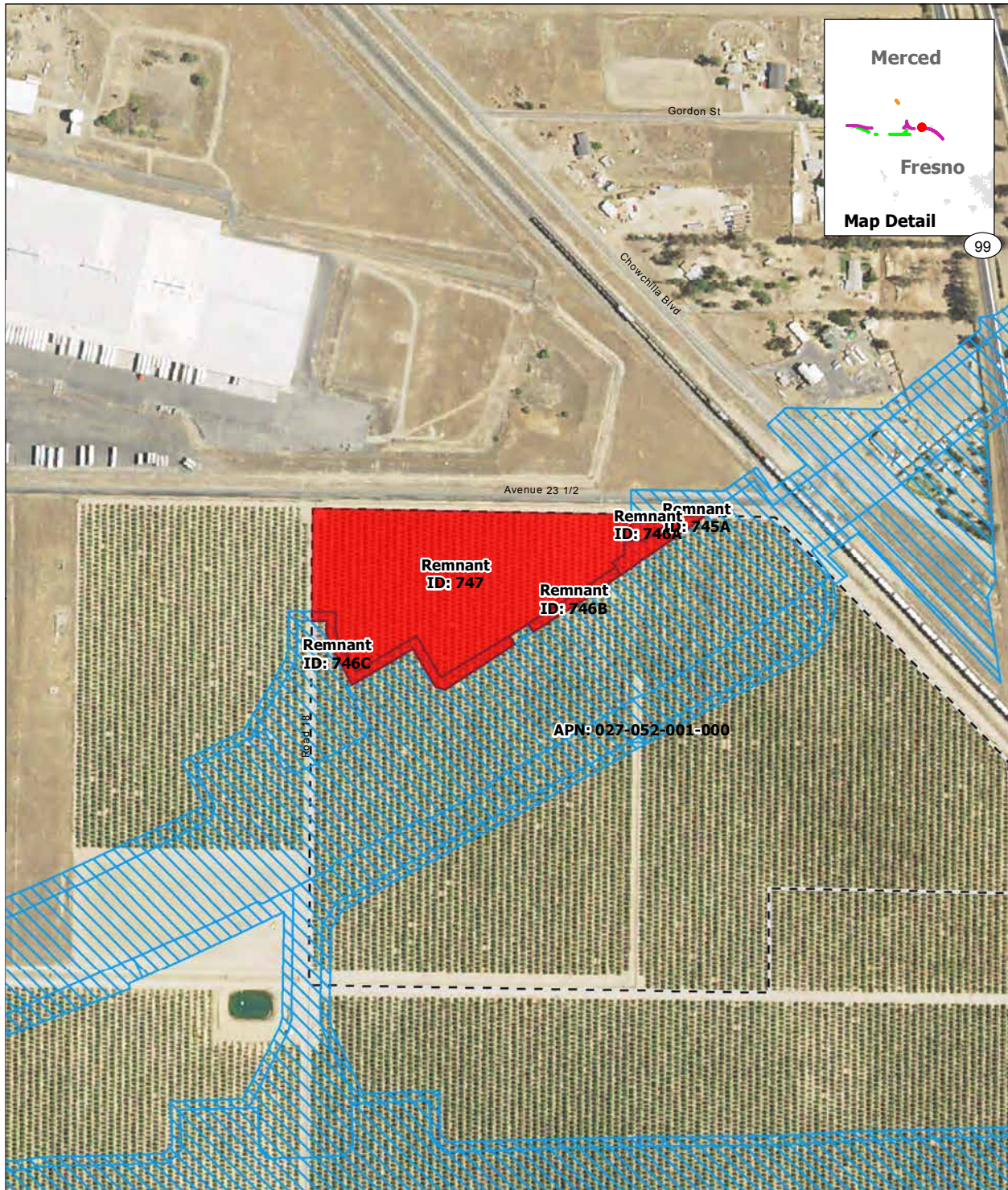
SOURCE: Department of Conservation, State of California, 2014; ARWS 2016a, 2016b, 2016c
NOTE: Only severed parcels smaller than 20 acres (referred to as remnant parcels) are identified. Those severed parcels 20 acres or larger are assumed to remain in agricultural use and are not depicted on the map

DRAFT — DECEMBER 19, 2016



- Project Footprint
- Remnant Parcel: Not Viable
- Parcel Boundary

Remnant Parcel Viability - SR 152 (North) to Road 19 Wye Alternative



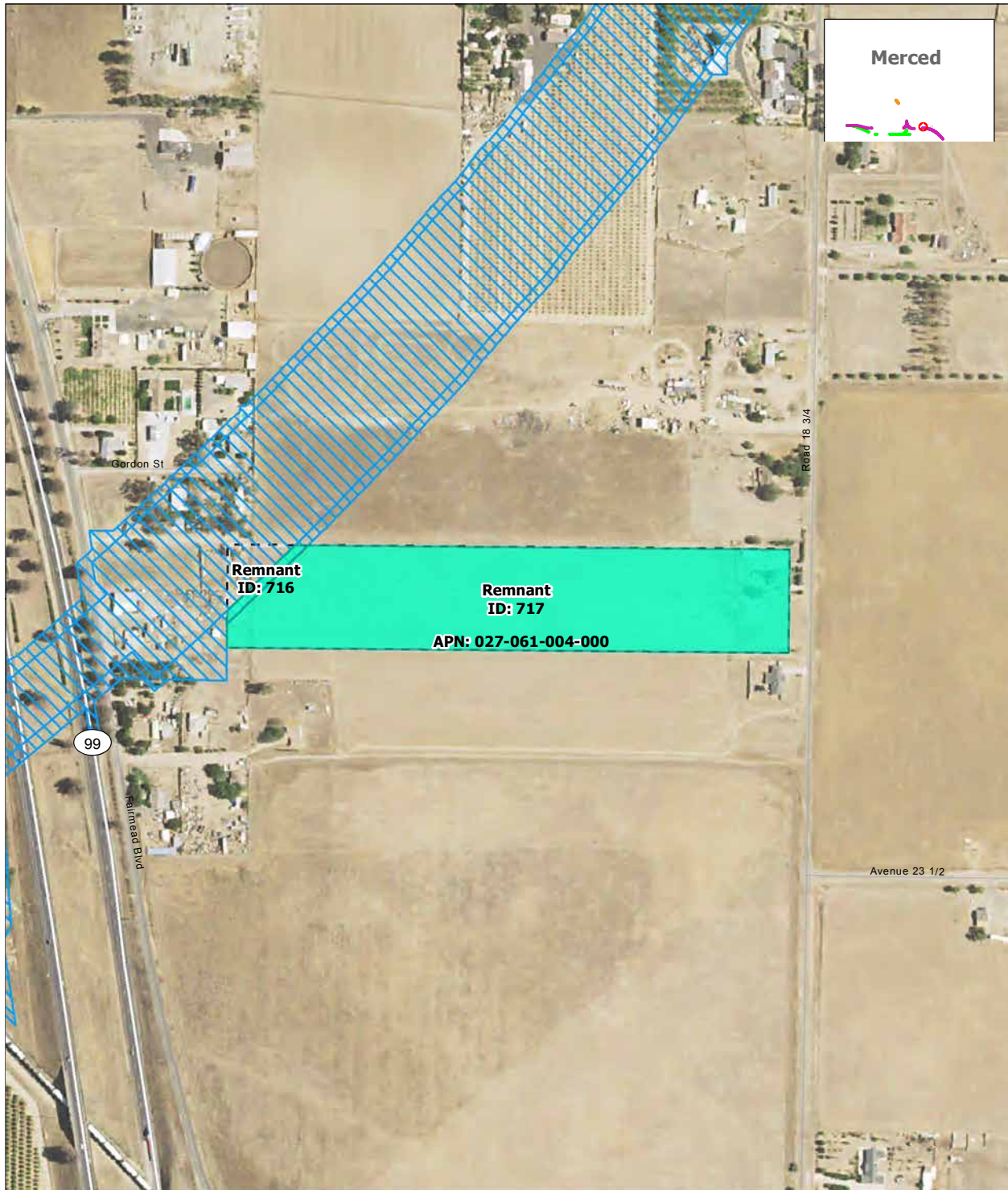
SOURCE: Department of Conservation, State of California, 2014; ARWS 2016a, 2016b, 2016c
NOTE: Only severed parcels smaller than 20 acres (referred to as remnant parcels) are identified. Those severed parcels 20 acres or larger are assumed to remain in agricultural use and are not depicted on the map

DRAFT — DECEMBER 19, 2016



- Project Footprint
- Remnant Parcel: Not Viable
- Parcel Boundary

Remnant Parcel Viability - SR 152 (North) to Road 19 Wye Alternative



SOURCE: Department of Conservation, State of California, 2014; ARWS 2016a, 2016b, 2016c
NOTE: Only severed parcels smaller than 20 acres (referred to as remnant parcels) are identified. Those severed parcels 20 acres or larger are assumed to remain in agricultural use and are not depicted on the map

DRAFT — DECEMBER 19, 2016



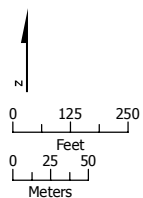
- Project Footprint
- Remnant Parcel: Viable
- Parcel Boundary

Remnant Parcel Viability - SR 152 (North) to Road 19 Wye Alternative



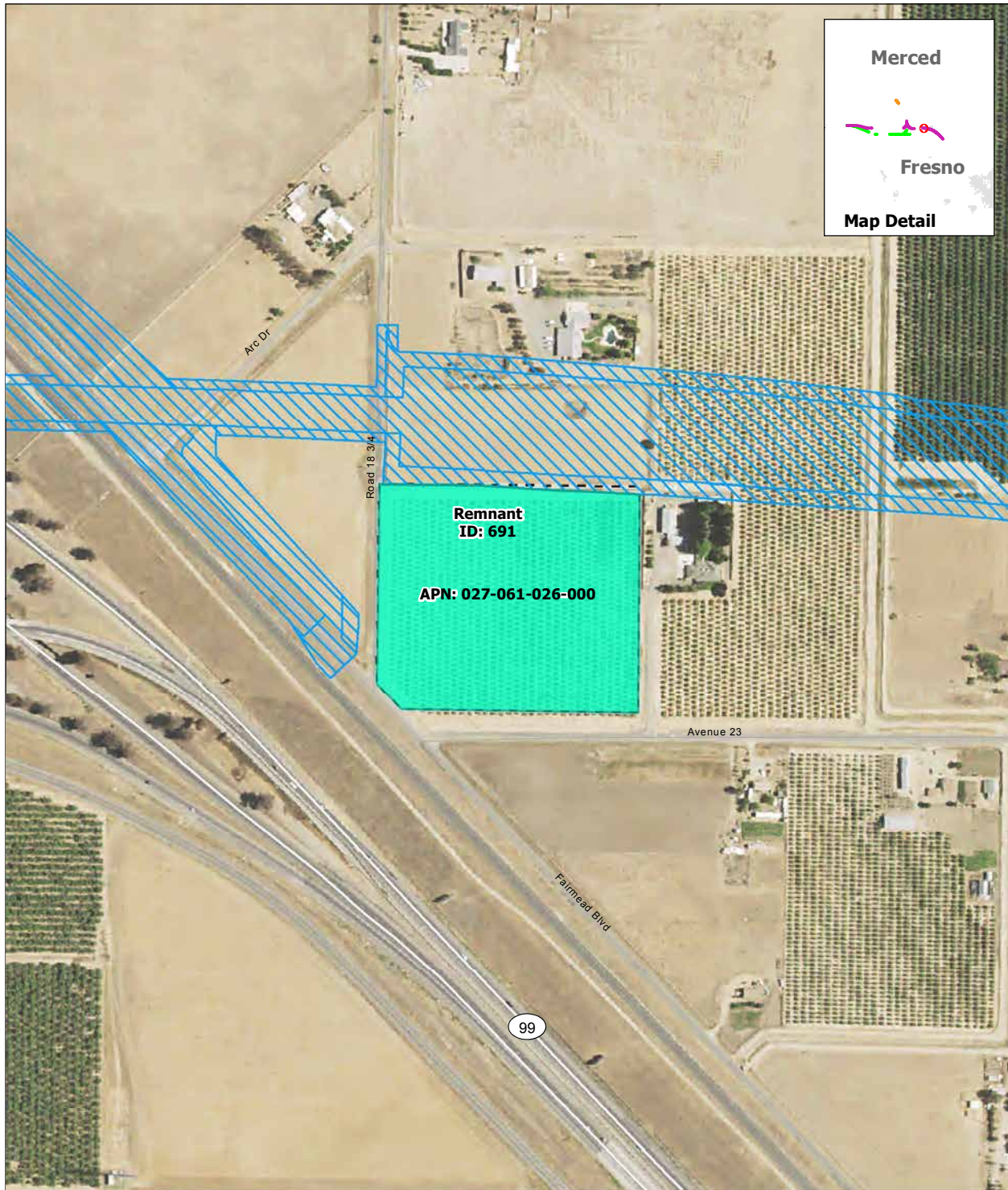
SOURCE: Department of Conservation, State of California, 2014; ARWS 2016a, 2016b, 2016c
NOTE: Only severed parcels smaller than 20 acres (referred to as remnant parcels) are identified. Those severed parcels 20 acres or larger are assumed to remain in agricultural use and are not depicted on the map

DRAFT — DECEMBER 19, 2016



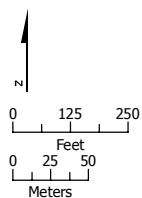
- Project Footprint
- Remnant Parcel: Viable
- Parcel Boundary

Remnant Parcel Viability - SR 152 (North) to Road 19 Wye Alternative



SOURCE: Department of Conservation, State of California, 2014; ARWS 2016a, 2016b, 2016c
NOTE: Only severed parcels smaller than 20 acres (referred to as remnant parcels) are identified. Those severed parcels 20 acres or larger are assumed to remain in agricultural use and are not depicted on the map

DRAFT — DECEMBER 19, 2016



- Project Footprint
- Remnant Parcel: Viable
- Parcel Boundary




Remnant Parcel Viability - SR 152 (North) to Road 19 Wye Alternative



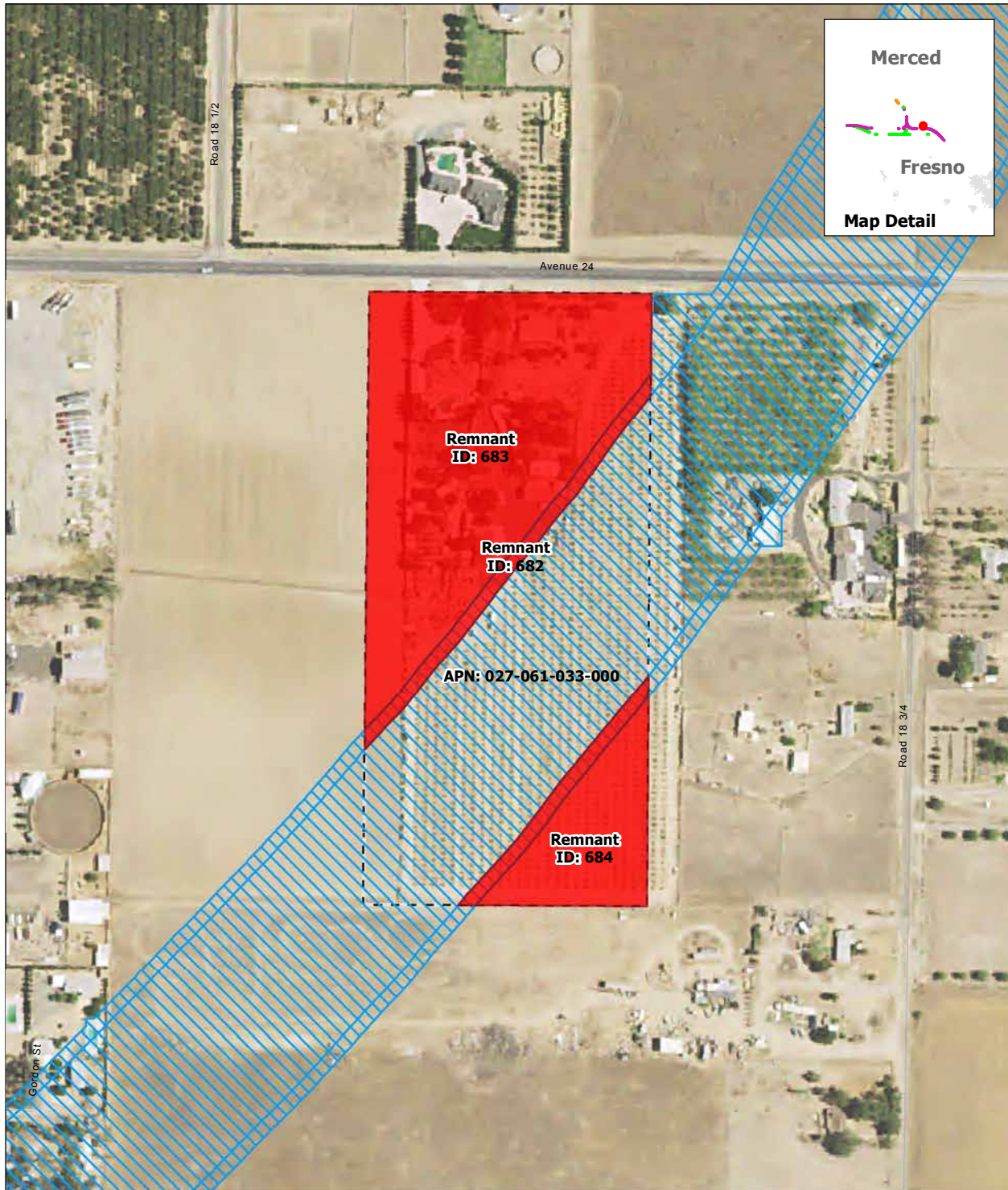
SOURCE: Department of Conservation, State of California, 2014; ARWS 2016a, 2016b, 2016c
NOTE: Only severed parcels smaller than 20 acres (referred to as remnant parcels) are identified. Those severed parcels 20 acres or larger are assumed to remain in agricultural use and are not depicted on the map

DRAFT — DECEMBER 19, 2016



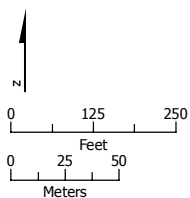
-  Project Footprint
-  Remnant Parcel: Viable
-  Parcel Boundary




Remnant Parcel Viability - SR 152 (North) to Road 19 Wye Alternative



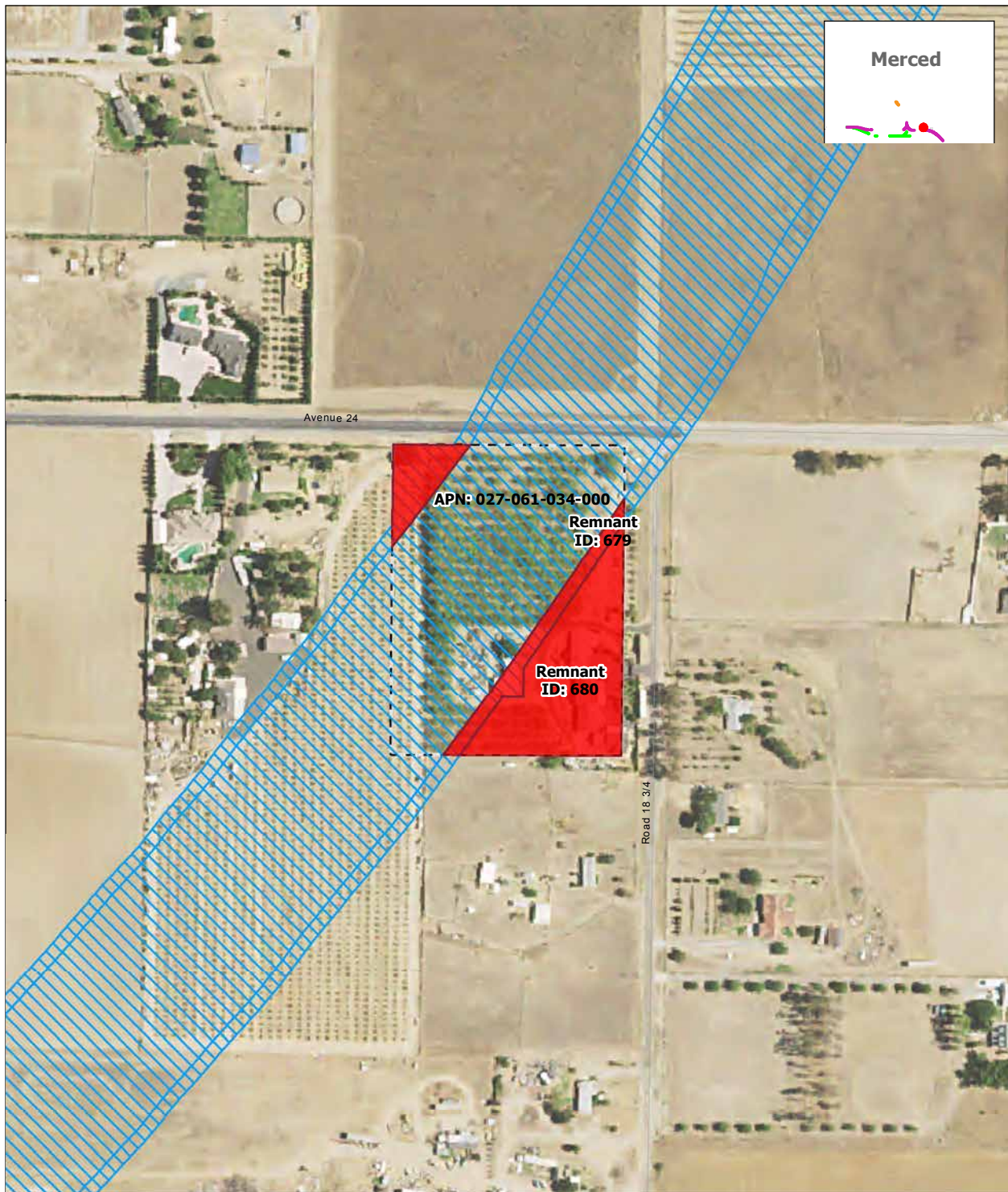
SOURCE: Department of Conservation, State of California, 2014; ARWS 2016a, 2016b, 2016c
NOTE: Only severed parcels smaller than 20 acres (referred to as remnant parcels) are identified. Those severed parcels 20 acres or larger are assumed to remain in agricultural use and are not depicted on the map

DRAFT — DECEMBER 19, 2016



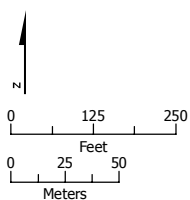
-  Project Footprint
-  Remnant Parcel: Not Viable
-  Parcel Boundary




Remnant Parcel Viability - SR 152 (North) to Road 19 Wye Alternative



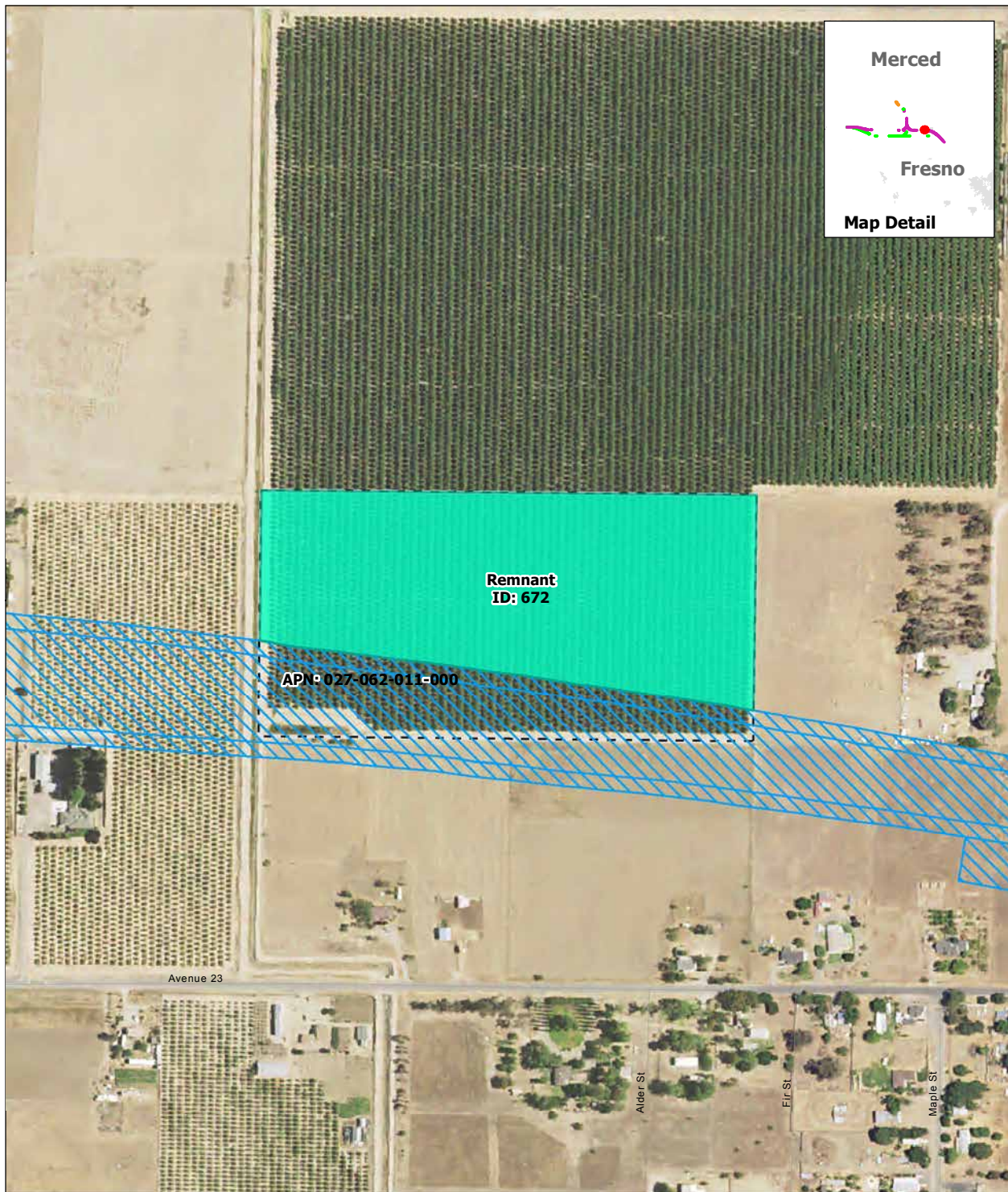
SOURCE: Department of Conservation, State of California, 2014; ARWS 2016a, 2016b, 2016c
NOTE: Only severed parcels smaller than 20 acres (referred to as remnant parcels) are identified. Those severed parcels 20 acres or larger are assumed to remain in agricultural use and are not depicted on the map

DRAFT — DECEMBER 19, 2016



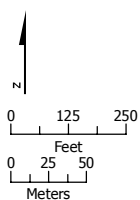
-  Project Footprint
-  Remnant Parcel: Not Viable
-  Parcel Boundary

Remnant Parcel Viability - SR 152 (North) to Road 19 Wye Alternative



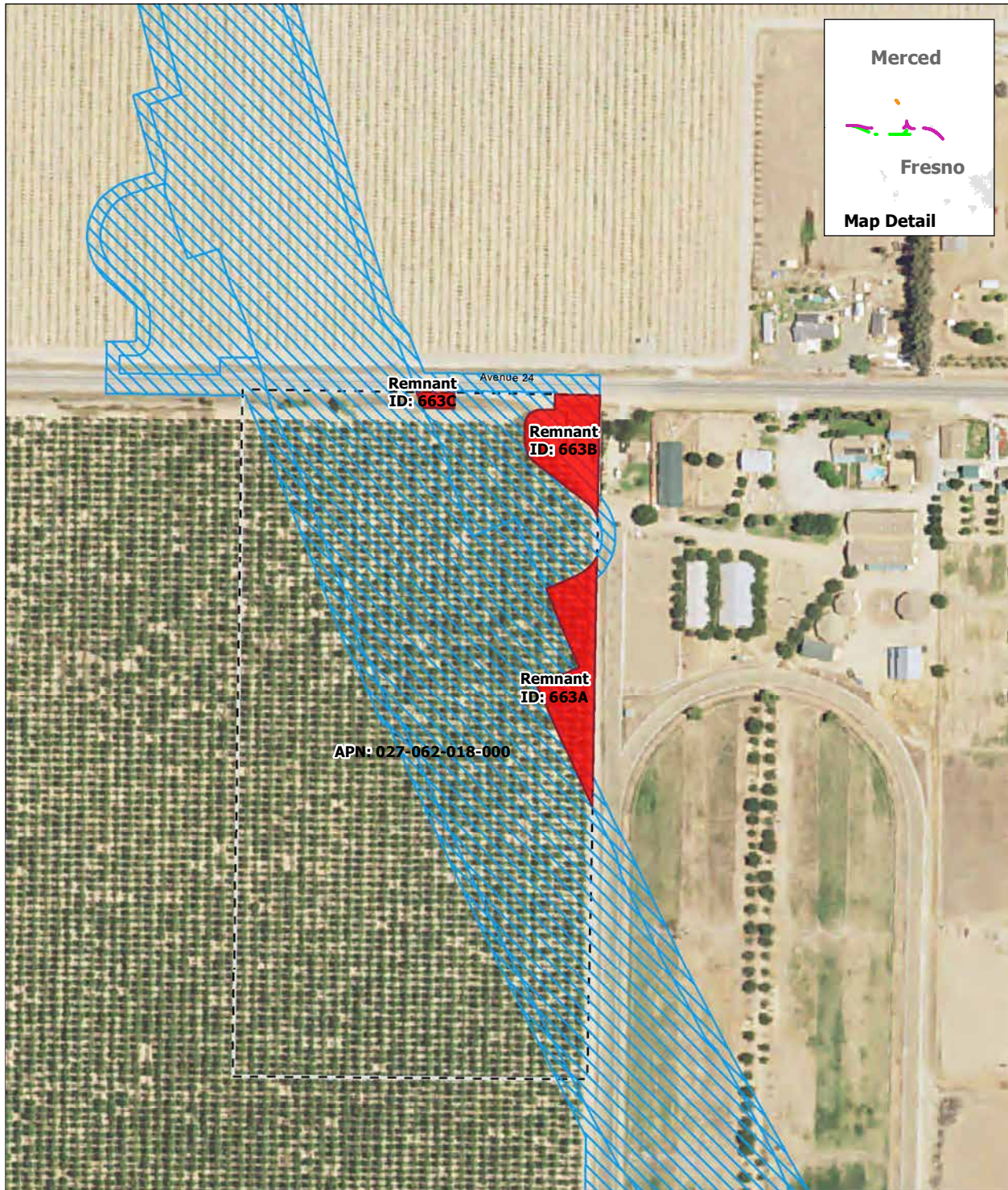
SOURCE: Department of Conservation, State of California, 2014; ARWS 2016a, 2016b, 2016c
NOTE: Only severed parcels smaller than 20 acres (referred to as remnant parcels) are identified. Those severed parcels 20 acres or larger are assumed to remain in agricultural use and are not depicted on the map

DRAFT — DECEMBER 19, 2016



- Project Footprint
- Remnant Parcel: Viable
- Parcel Boundary

Remnant Parcel Viability - SR 152 (North) to Road 19 Wye Alternative

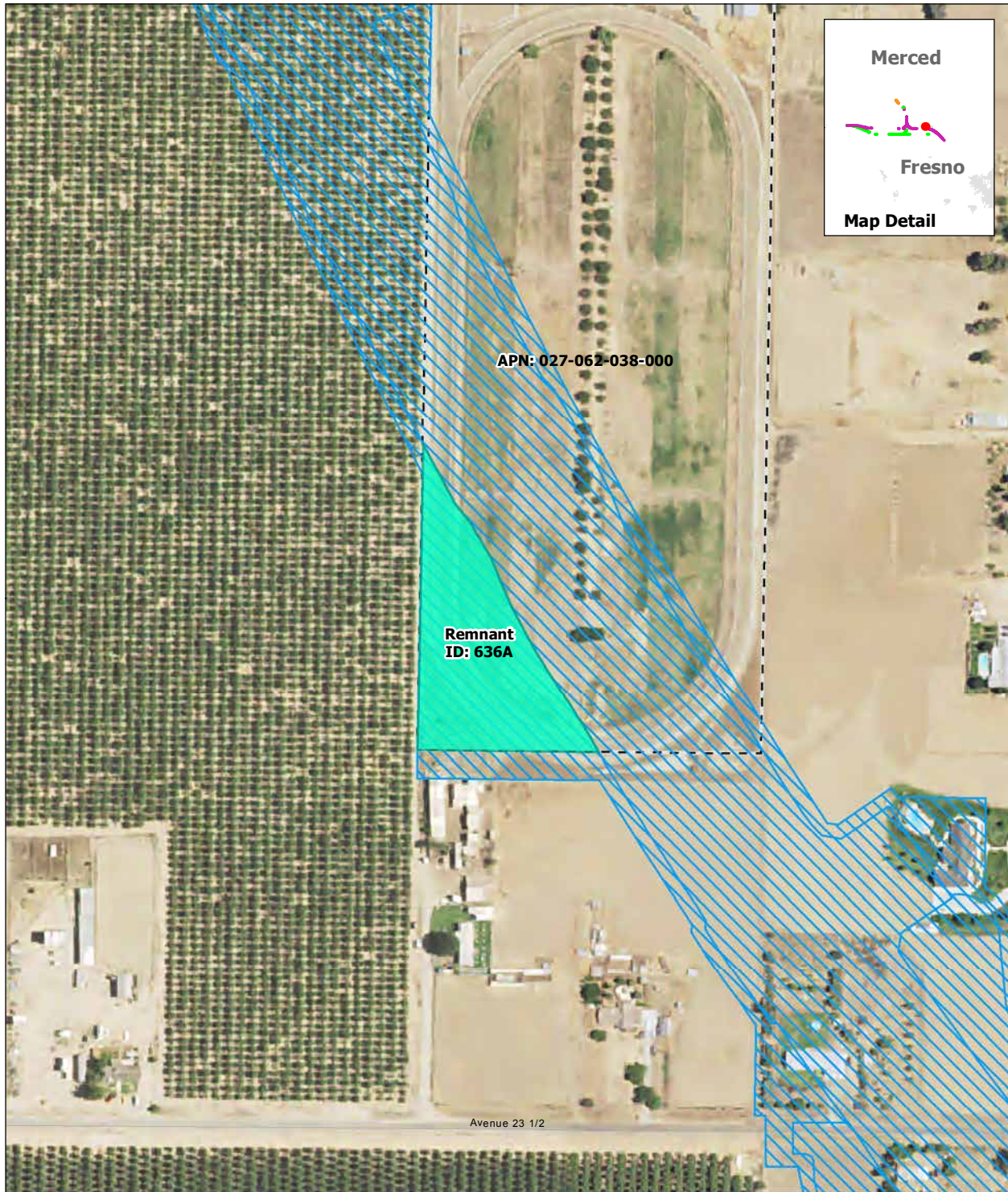


SOURCE: Department of Conservation, State of California, 2014; ARWS 2016a, 2016b, 2016c
NOTE: Only severed parcels smaller than 20 acres (referred to as remnant parcels) are identified. Those severed parcels 20 acres or larger are assumed to remain in agricultural use and are not depicted on the map

DRAFT — DECEMBER 19, 2016

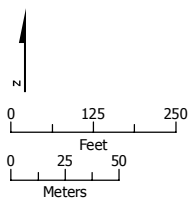


Remnant Parcel Viability - SR 152 (North) to Road 19 Wye Alternative



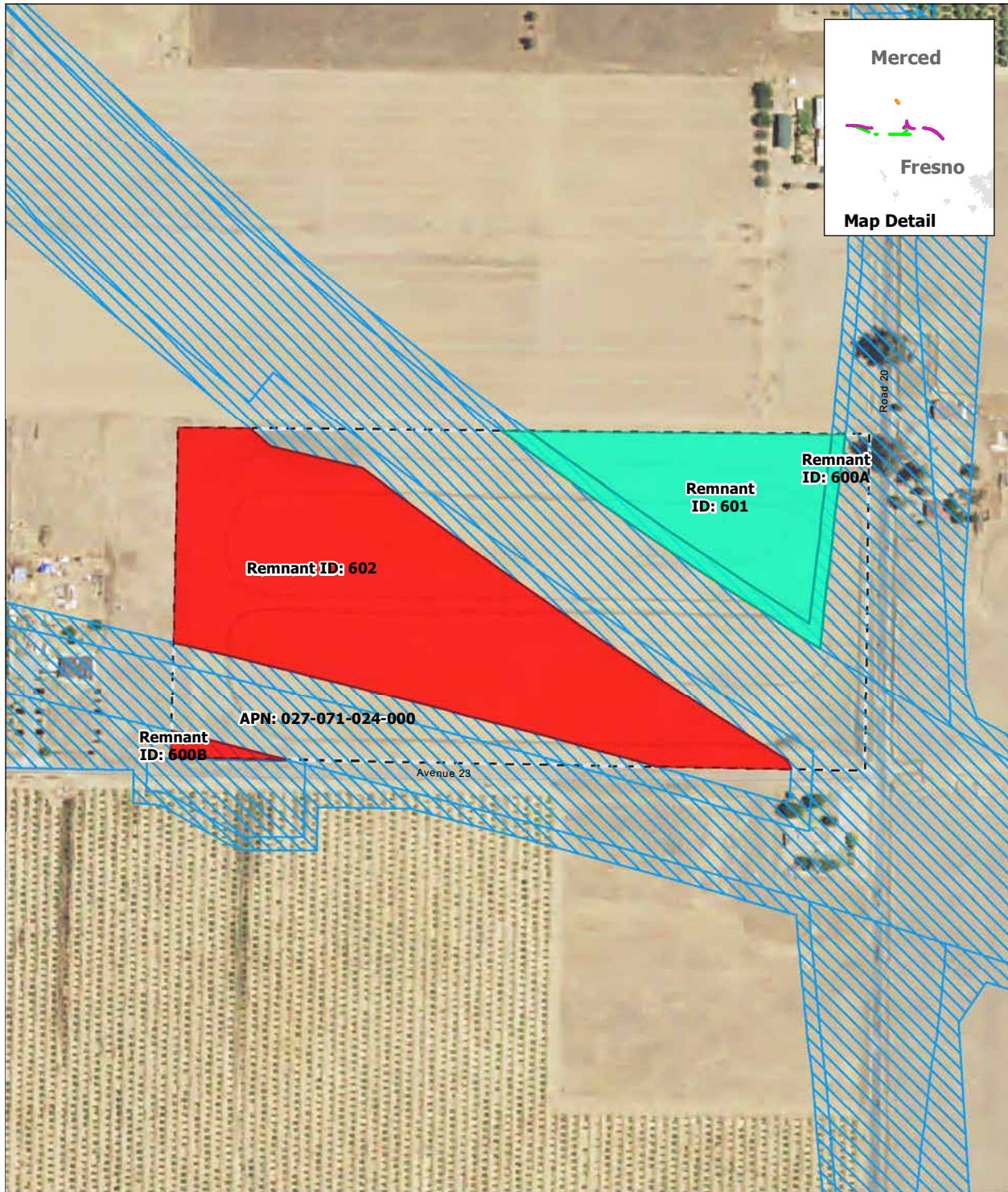
SOURCE: Department of Conservation, State of California, 2014; ARWS 2016a, 2016b, 2016c
NOTE: Only severed parcels smaller than 20 acres (referred to as remnant parcels) are identified. Those severed parcels 20 acres or larger are assumed to remain in agricultural use and are not depicted on the map

DRAFT — DECEMBER 19, 2016



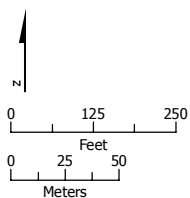
- Project Footprint
- Remnant Parcel: Viable
- Parcel Boundary

Remnant Parcel Viability - SR 152 (North) to Road 19 Wye Alternative

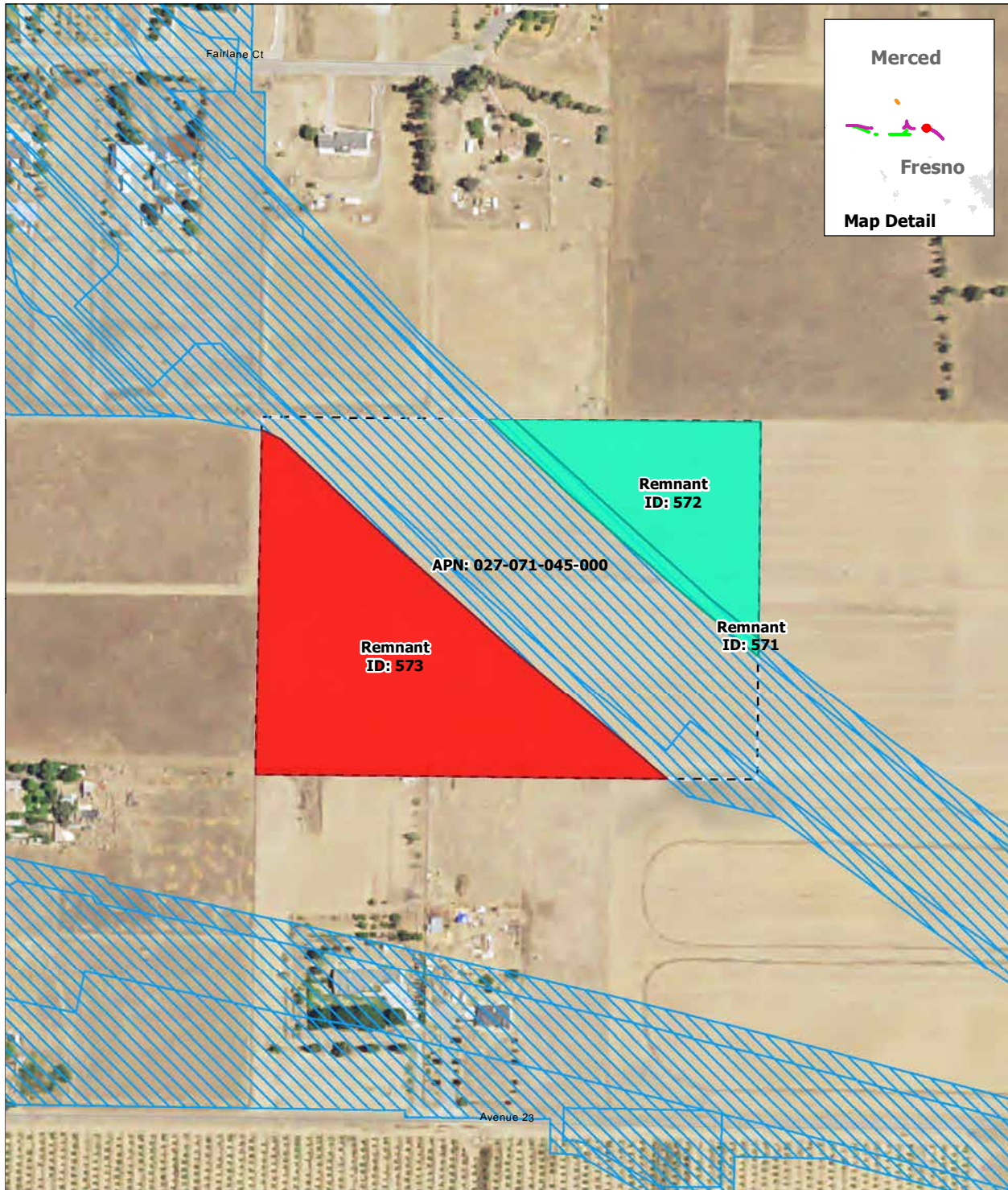


SOURCE: Department of Conservation, State of California, 2014; ARWS 2016a, 2016b, 2016c
NOTE: Only severed parcels smaller than 20 acres (referred to as remnant parcels) are identified. Those severed parcels 20 acres or larger are assumed to remain in agricultural use and are not depicted on the map

DRAFT — DECEMBER 19, 2016

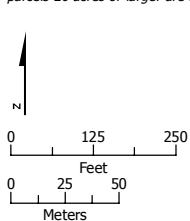


Remnant Parcel Viability - SR 152 (North) to Road 19 Wye Alternative



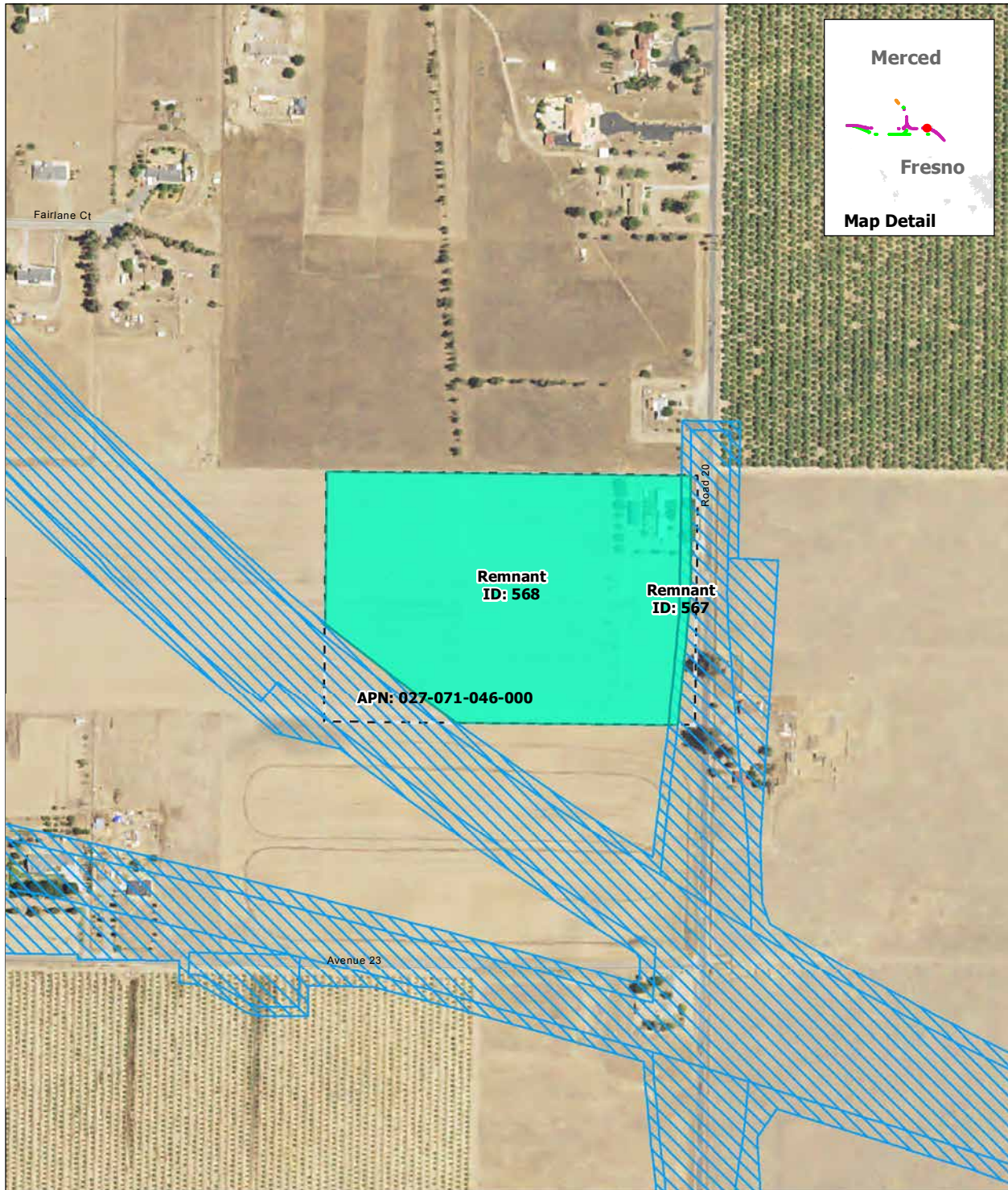
SOURCE: Department of Conservation, State of California, 2014; ARWS 2016a, 2016b, 2016c
NOTE: Only severed parcels smaller than 20 acres (referred to as remnant parcels) are identified. Those severed parcels 20 acres or larger are assumed to remain in agricultural use and are not depicted on the map

DRAFT — DECEMBER 19, 2016



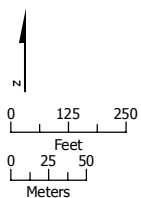
- Project Footprint
- Remnant Parcel: Viable
- Remnant Parcel: Not Viable
- Parcel Boundary




Remnant Parcel Viability - SR 152 (North) to Road 19 Wye Alternative



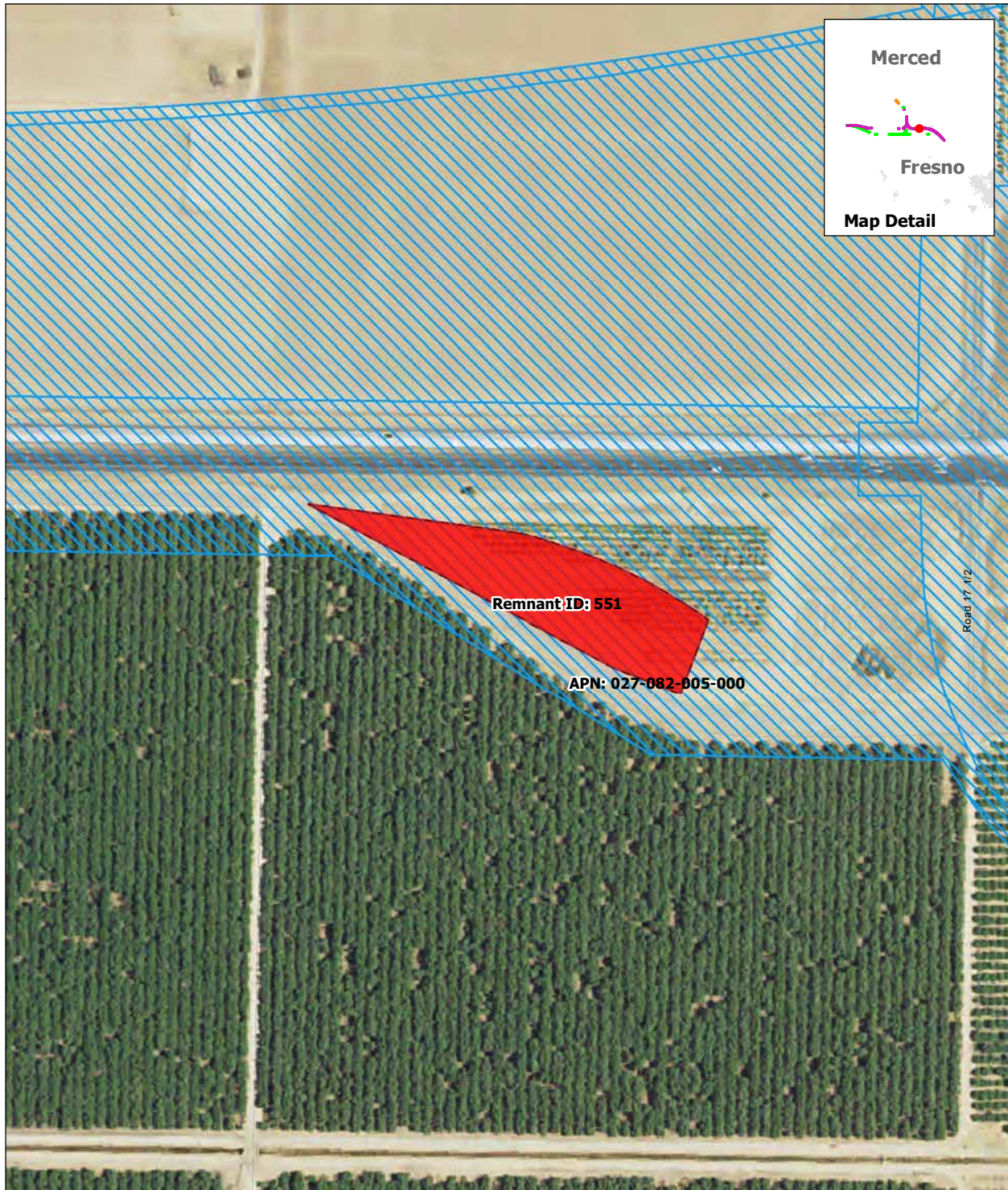
SOURCE: Department of Conservation, State of California, 2014; ARWS 2016a, 2016b, 2016c
NOTE: Only severed parcels smaller than 20 acres (referred to as remnant parcels) are identified. Those severed parcels 20 acres or larger are assumed to remain in agricultural use and are not depicted on the map

DRAFT — DECEMBER 19, 2016



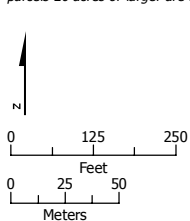
-  Project Footprint
-  Remnant Parcel: Viable
-  Parcel Boundary

Remnant Parcel Viability - SR 152 (North) to Road 19 Wye Alternative



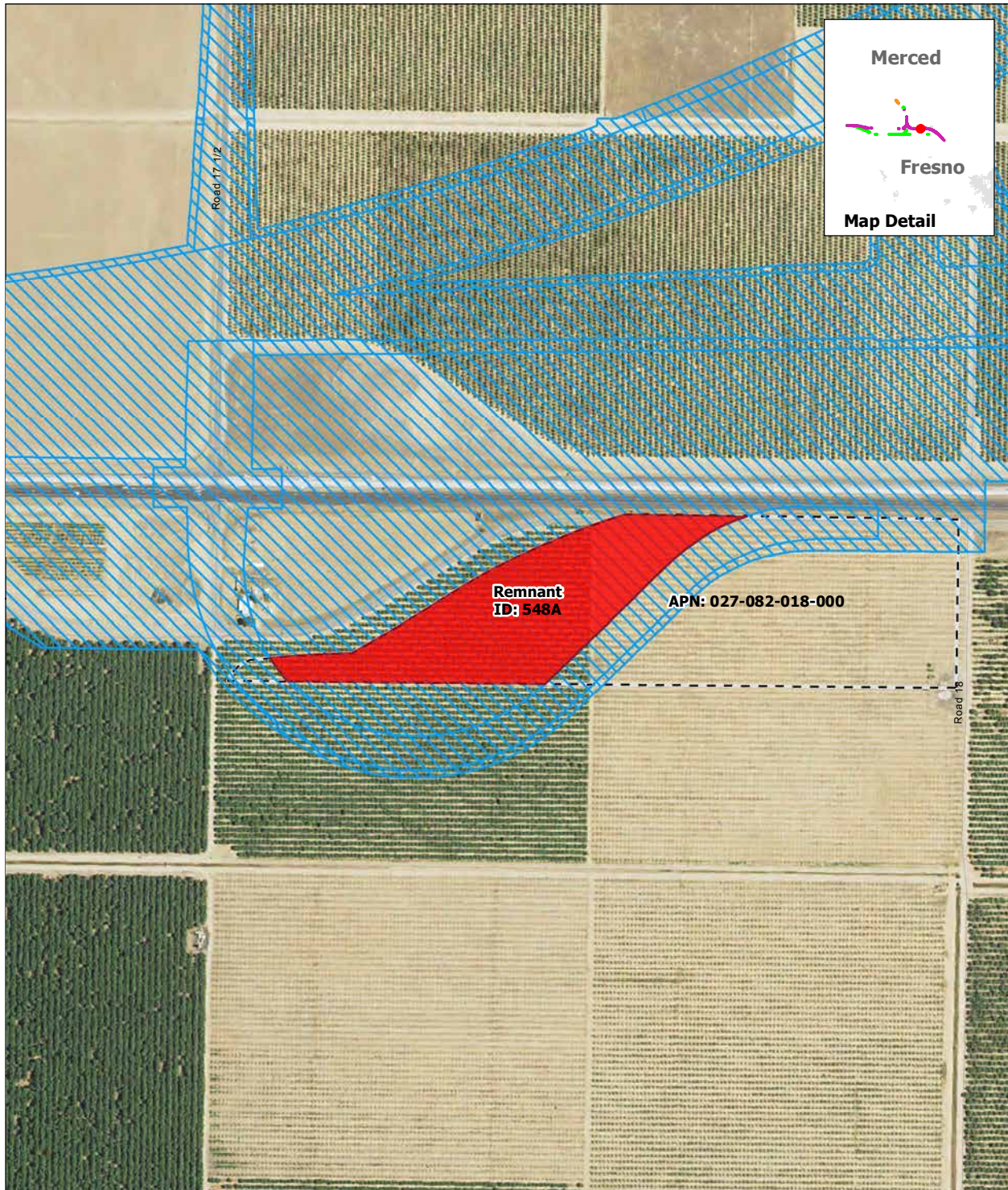
SOURCE: Department of Conservation, State of California, 2014; ARWS 2016a, 2016b, 2016c
NOTE: Only severed parcels smaller than 20 acres (referred to as remnant parcels) are identified. Those severed parcels 20 acres or larger are assumed to remain in agricultural use and are not depicted on the map

DRAFT — DECEMBER 19, 2016



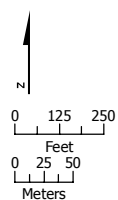
- Project Footprint
- Remnant Parcel: Not Viable
- Parcel Boundary




Remnant Parcel Viability - SR 152 (North) to Road 19 Wye Alternative



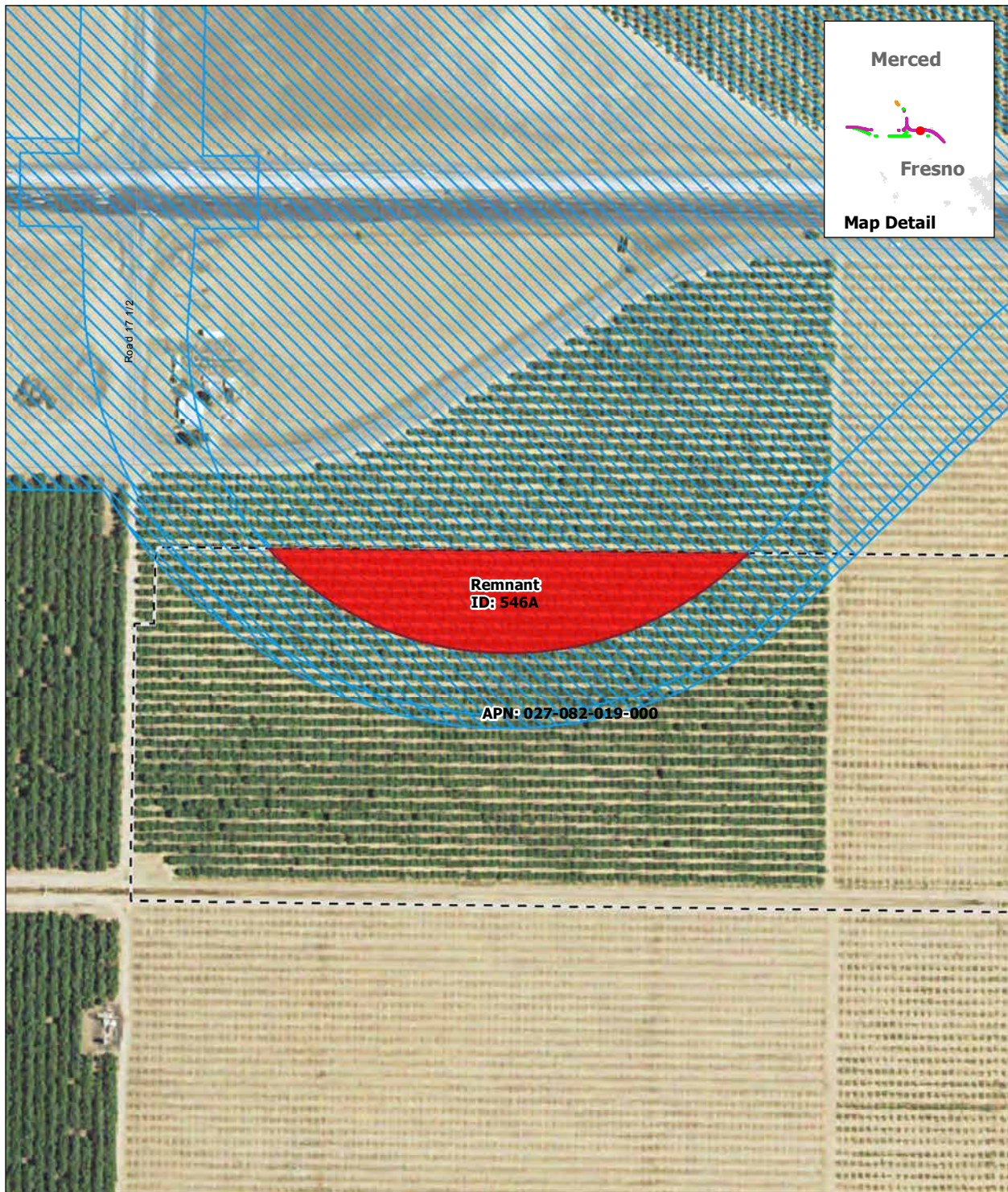
SOURCE: Department of Conservation, State of California, 2014; ARWS 2016a, 2016b, 2016c
NOTE: Only severed parcels smaller than 20 acres (referred to as remnant parcels) are identified. Those severed parcels 20 acres or larger are assumed to remain in agricultural use and are not depicted on the map

DRAFT — DECEMBER 19, 2016



-  Project Footprint
-  Remnant Parcel: Not Viable
-  Parcel Boundary

Remnant Parcel Viability - SR 152 (North) to Road 19 Wye Alternative

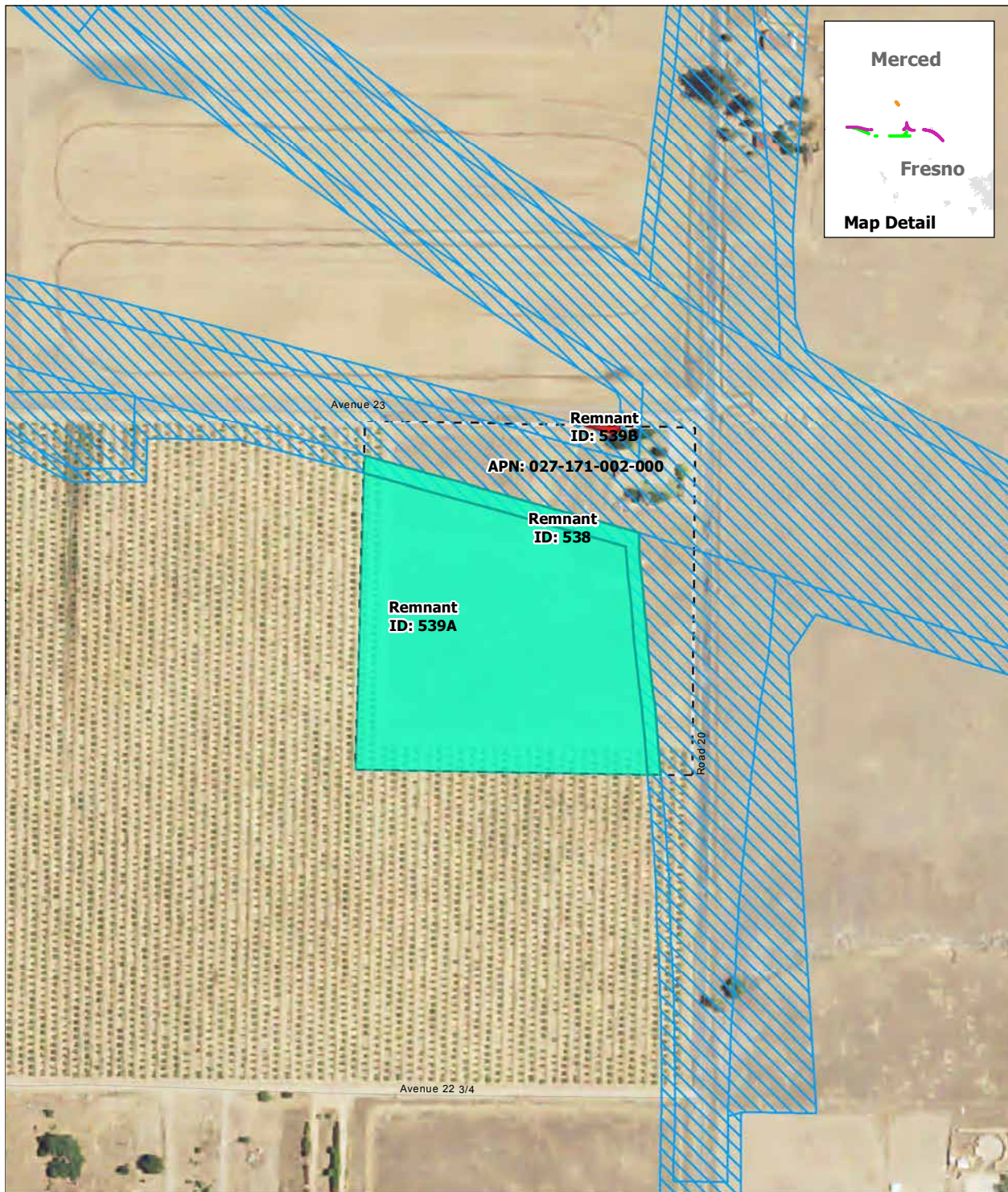


SOURCE: Department of Conservation, State of California, 2014; ARWS 2016a, 2016b, 2016c
NOTE: Only severed parcels smaller than 20 acres (referred to as remnant parcels) are identified. Those severed parcels 20 acres or larger are assumed to remain in agricultural use and are not depicted on the map

DRAFT — DECEMBER 19, 2016

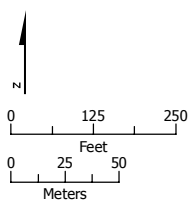


Remnant Parcel Viability - SR 152 (North) to Road 19 Wye Alternative



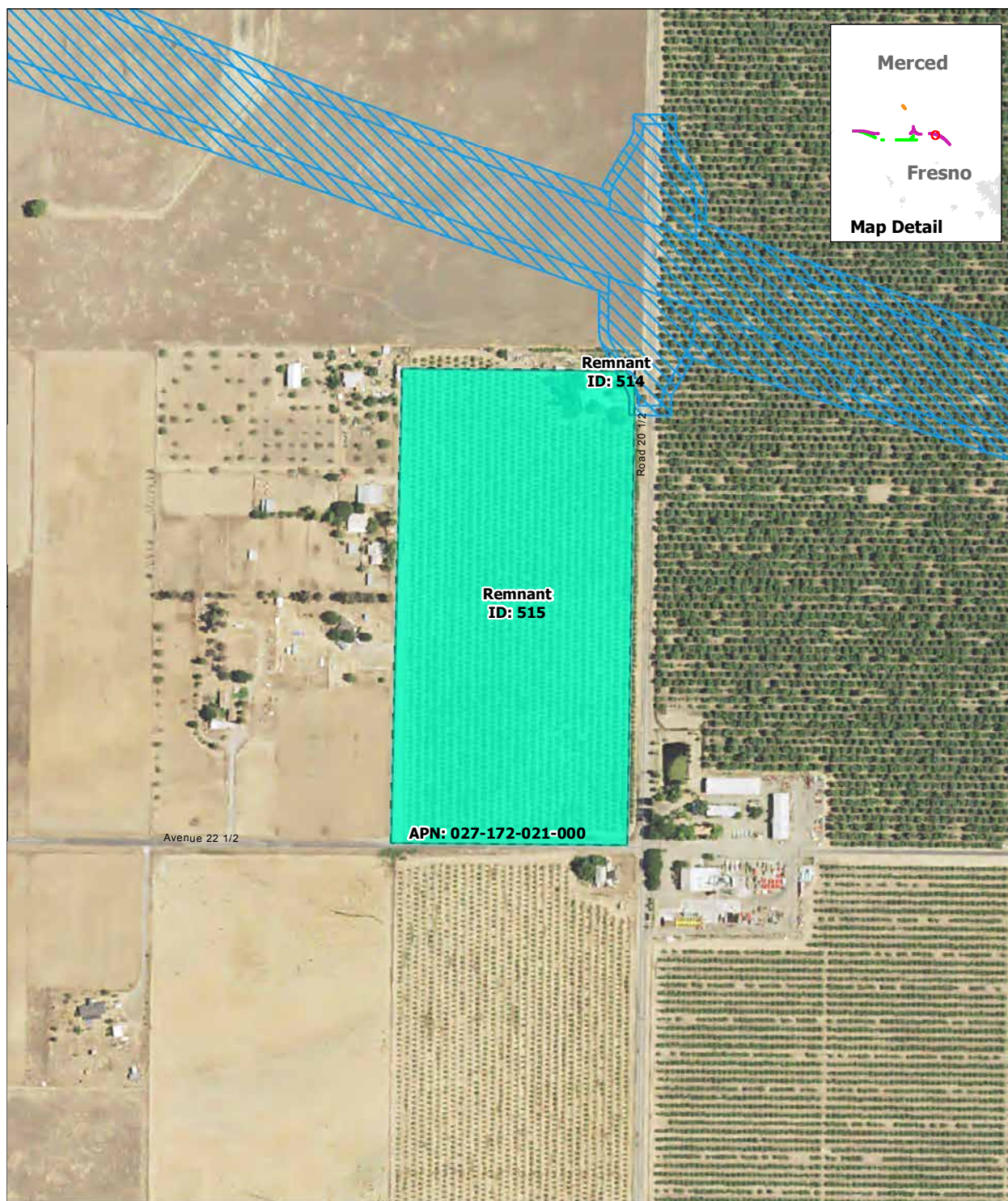
SOURCE: Department of Conservation, State of California, 2014; ARWS 2016a, 2016b, 2016c
NOTE: Only severed parcels smaller than 20 acres (referred to as remnant parcels) are identified. Those severed parcels 20 acres or larger are assumed to remain in agricultural use and are not depicted on the map

DRAFT — DECEMBER 19, 2016



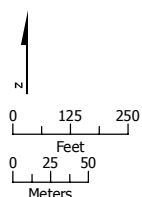
- Project Footprint
- Remnant Parcel: Viable
- Remnant Parcel: Not Viable
- Parcel Boundary

Remnant Parcel Viability - SR 152 (North) to Road 19 Wye Alternative



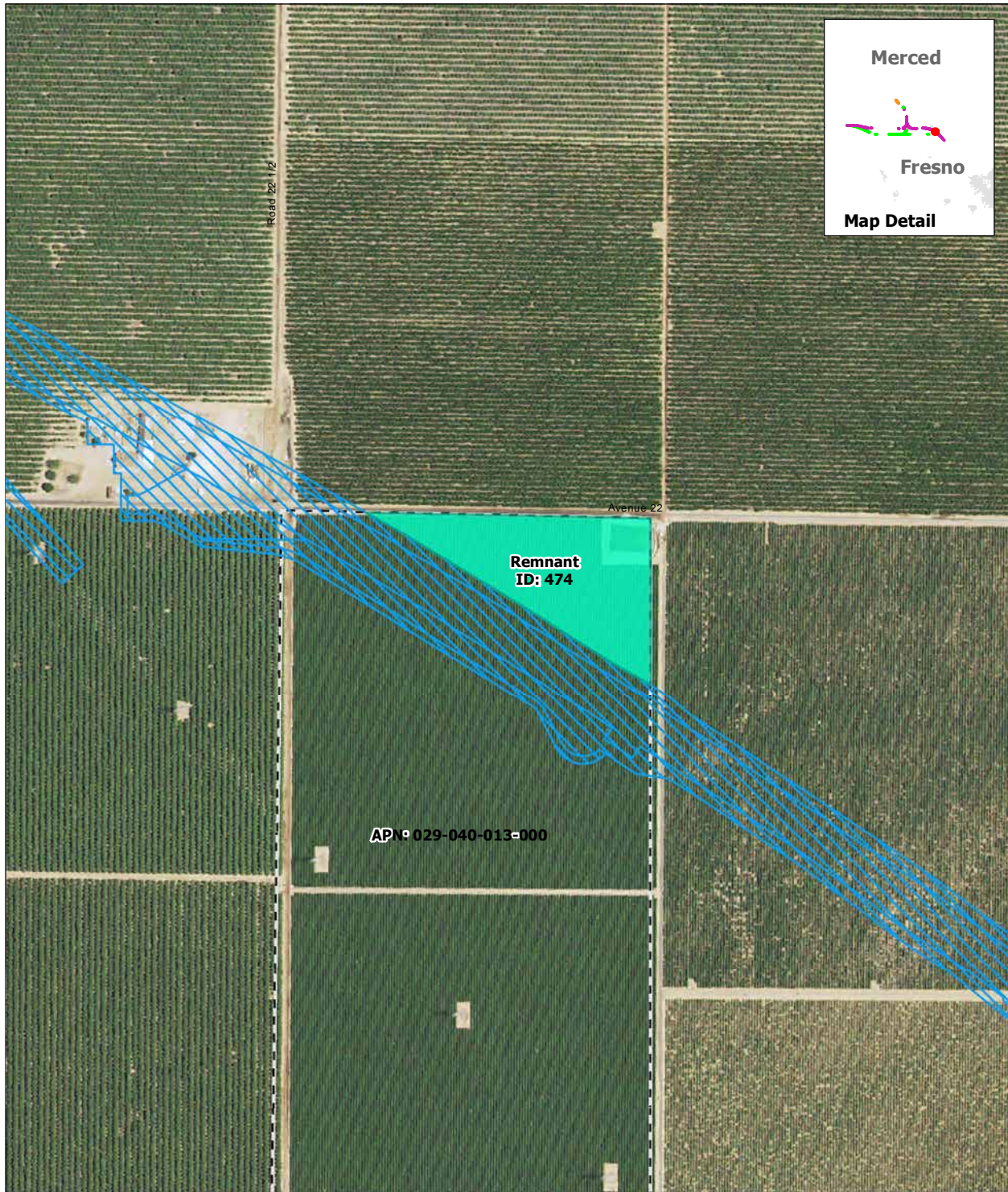
SOURCE: Department of Conservation, State of California, 2014; ARWS 2016a, 2016b, 2016c
NOTE: Only severed parcels smaller than 20 acres (referred to as remnant parcels) are identified. Those severed parcels 20 acres or larger are assumed to remain in agricultural use and are not depicted on the map

DRAFT — DECEMBER 19, 2016



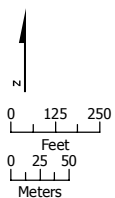
- Project Footprint
- Remnant Parcel: Viable
- Parcel Boundary




Remnant Parcel Viability - SR 152 (North) to Road 19 Wye Alternative



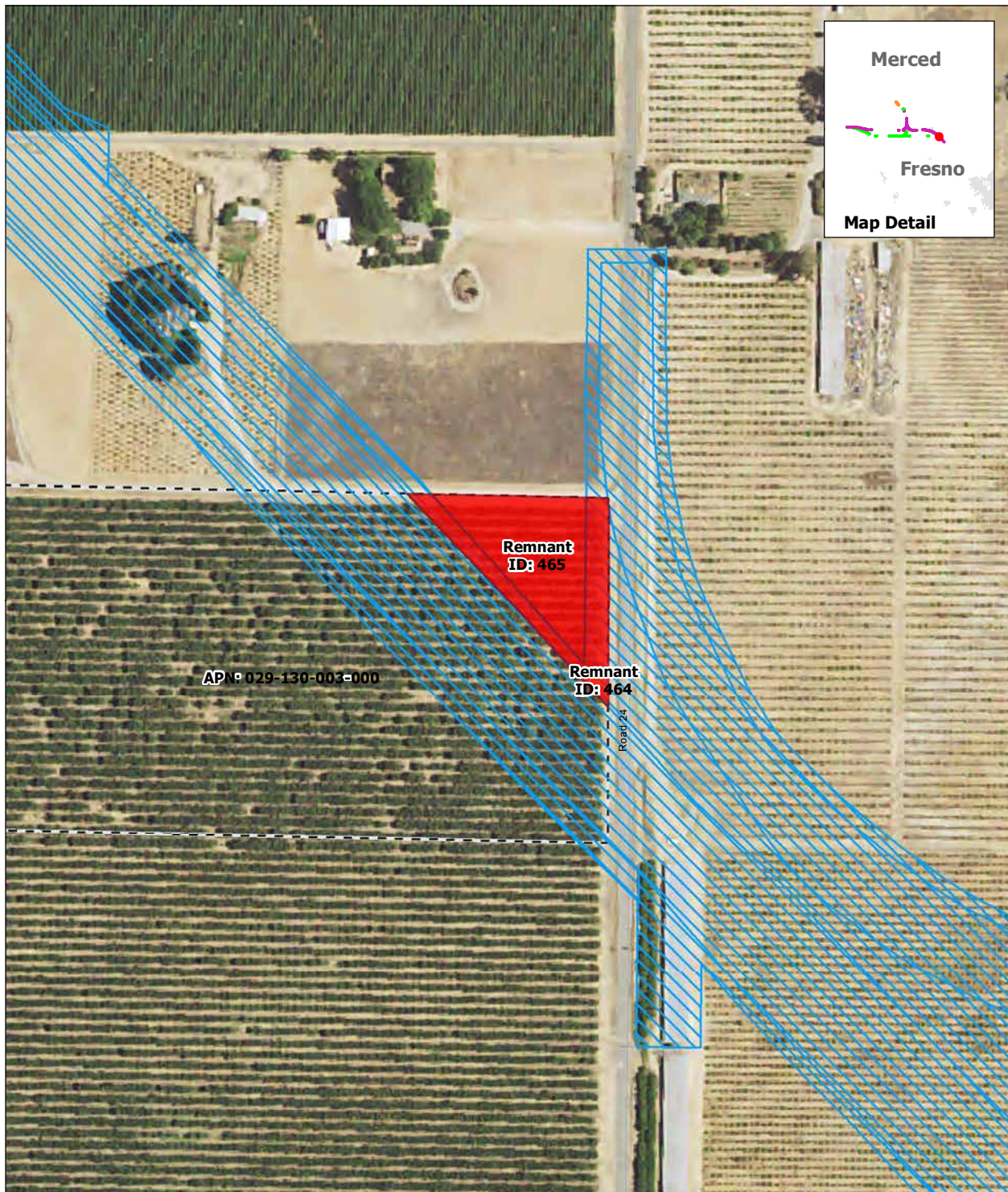
SOURCE: Department of Conservation, State of California, 2014; ARWS 2016a, 2016b, 2016c
NOTE: Only severed parcels smaller than 20 acres (referred to as remnant parcels) are identified. Those severed parcels 20 acres or larger are assumed to remain in agricultural use and are not depicted on the map

DRAFT — DECEMBER 19, 2016



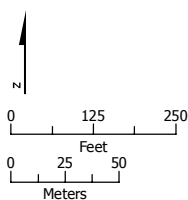
-  Project Footprint
-  Remnant Parcel: Viable
-  Parcel Boundary

Remnant Parcel Viability - SR 152 (North) to Road 19 Wye Alternative



SOURCE: Department of Conservation, State of California, 2014; ARWS 2016a, 2016b, 2016c
NOTE: Only severed parcels smaller than 20 acres (referred to as remnant parcels) are identified. Those severed parcels 20 acres or larger are assumed to remain in agricultural use and are not depicted on the map

DRAFT — DECEMBER 19, 2016



- Project Footprint
- Remnant Parcel: Not Viable
- Parcel Boundary




Remnant Parcel Viability - SR 152 (North) to Road 19 Wye Alternative



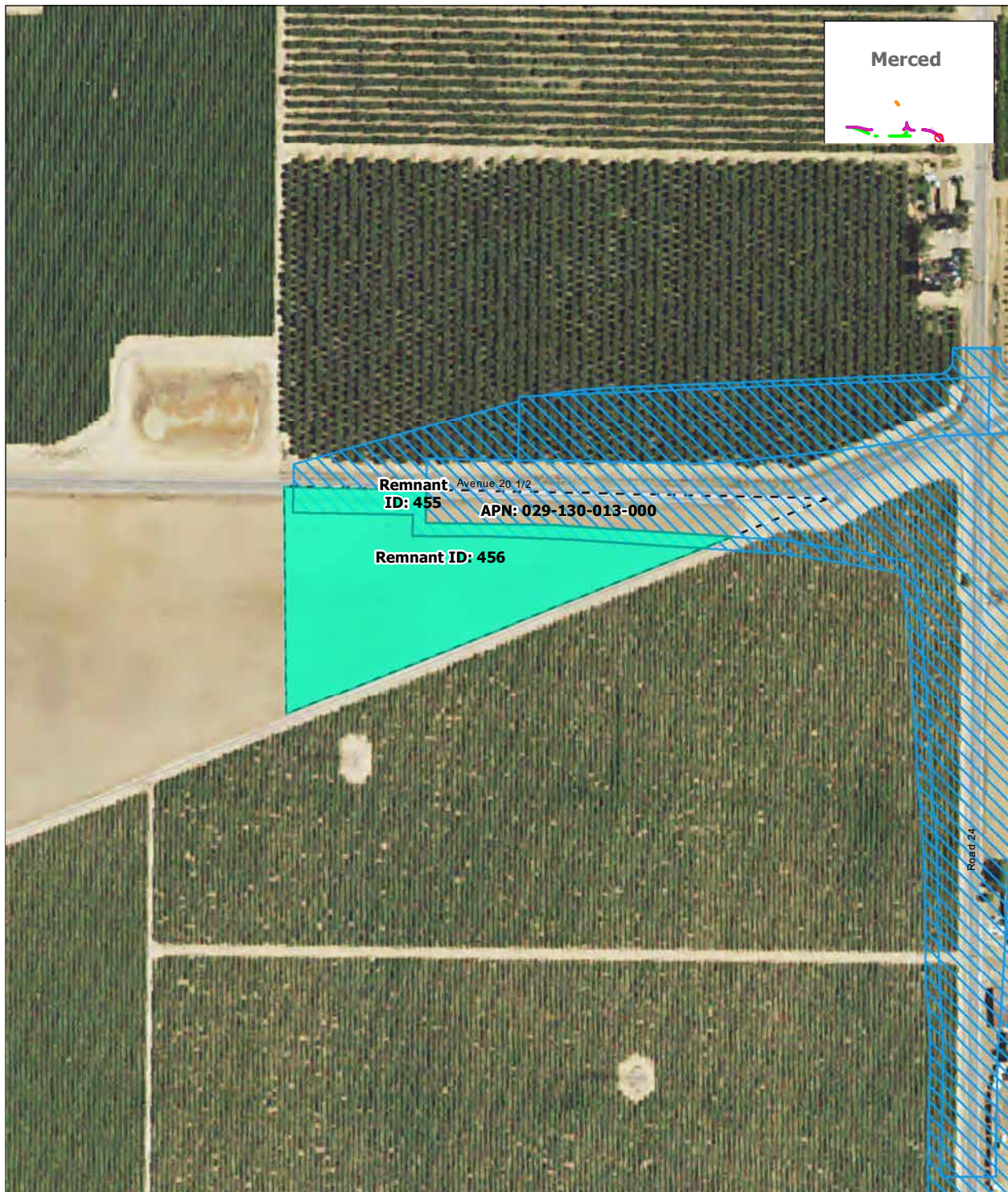
SOURCE: Department of Conservation, State of California, 2014; ARWS 2016a, 2016b, 2016c
NOTE: Only severed parcels smaller than 20 acres (referred to as remnant parcels) are identified. Those severed parcels 20 acres or larger are assumed to remain in agricultural use and are not depicted on the map

DRAFT — DECEMBER 19, 2016



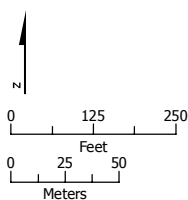
-  Project Footprint
-  Remnant Parcel: Viable
-  Parcel Boundary




Remnant Parcel Viability - SR 152 (North) to Road 19 Wye Alternative



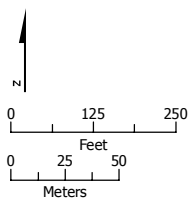
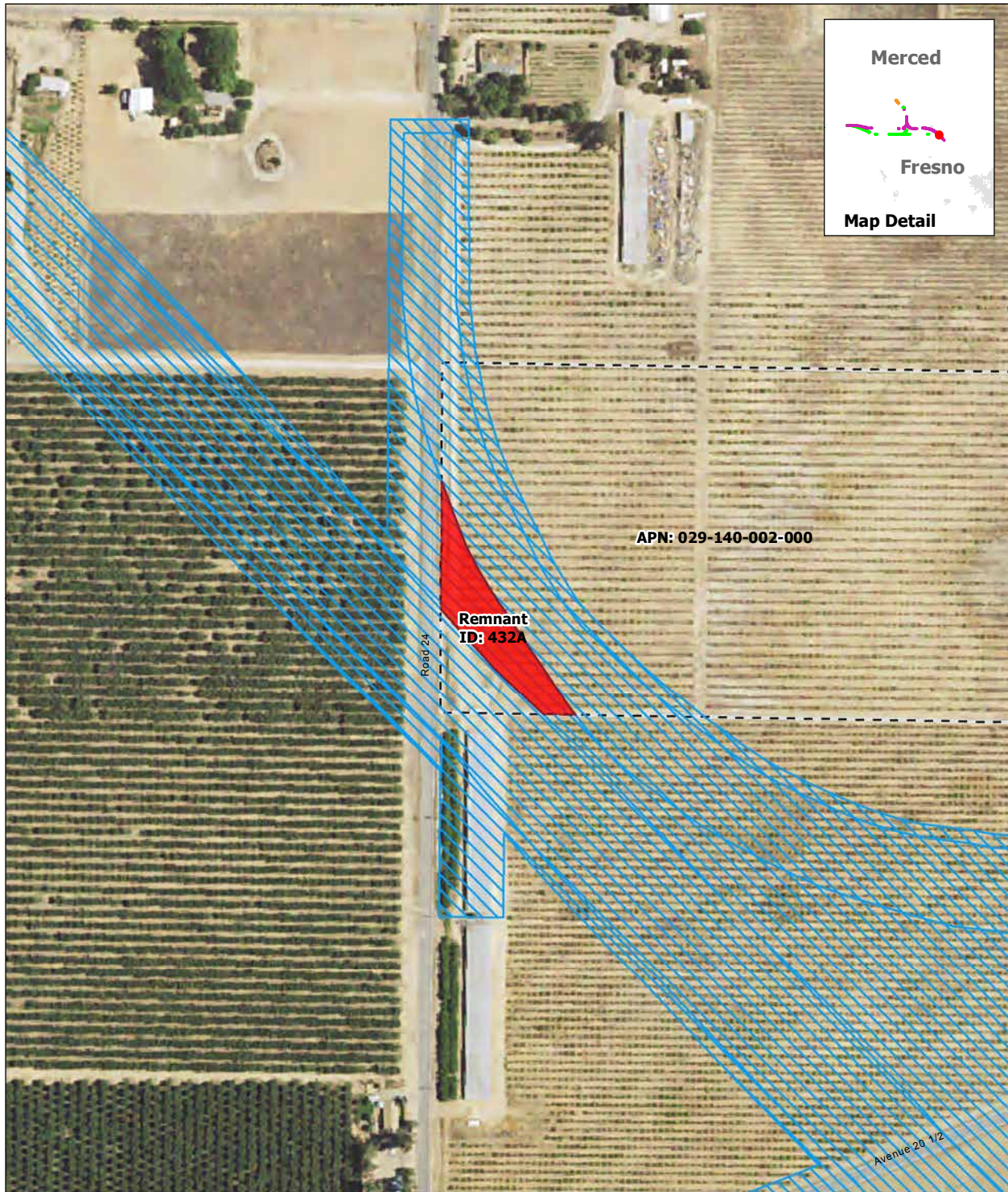
SOURCE: Department of Conservation, State of California, 2014; ARWS 2016a, 2016b, 2016c
NOTE: Only severed parcels smaller than 20 acres (referred to as remnant parcels) are identified. Those severed parcels 20 acres or larger are assumed to remain in agricultural use and are not depicted on the map

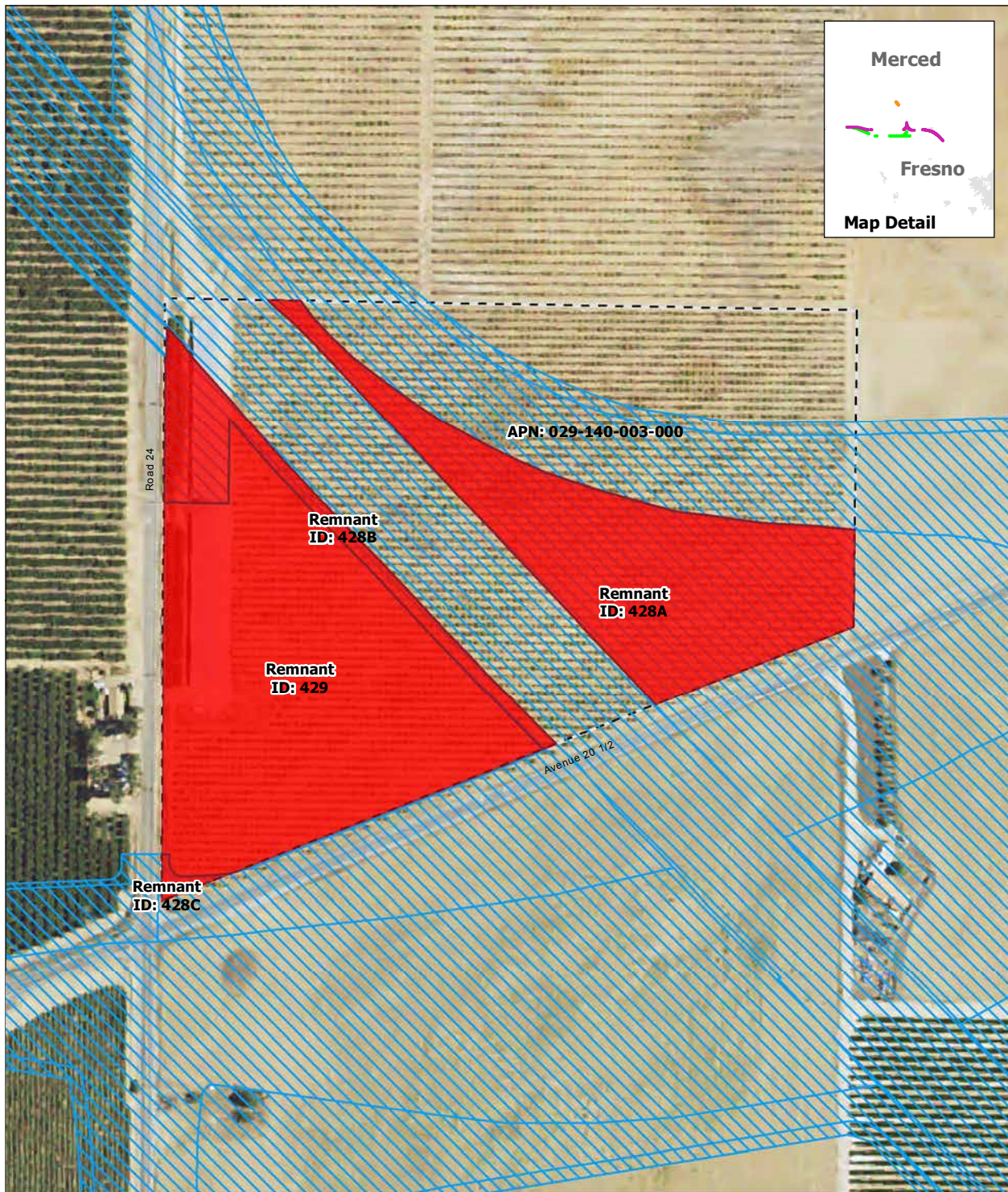
DRAFT — DECEMBER 19, 2016



-  Project Footprint
-  Remnant Parcel: Viable
-  Parcel Boundary

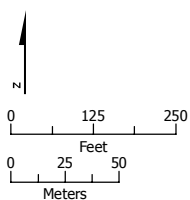
Remnant Parcel Viability - SR 152 (North) to Road 19 Wye Alternative








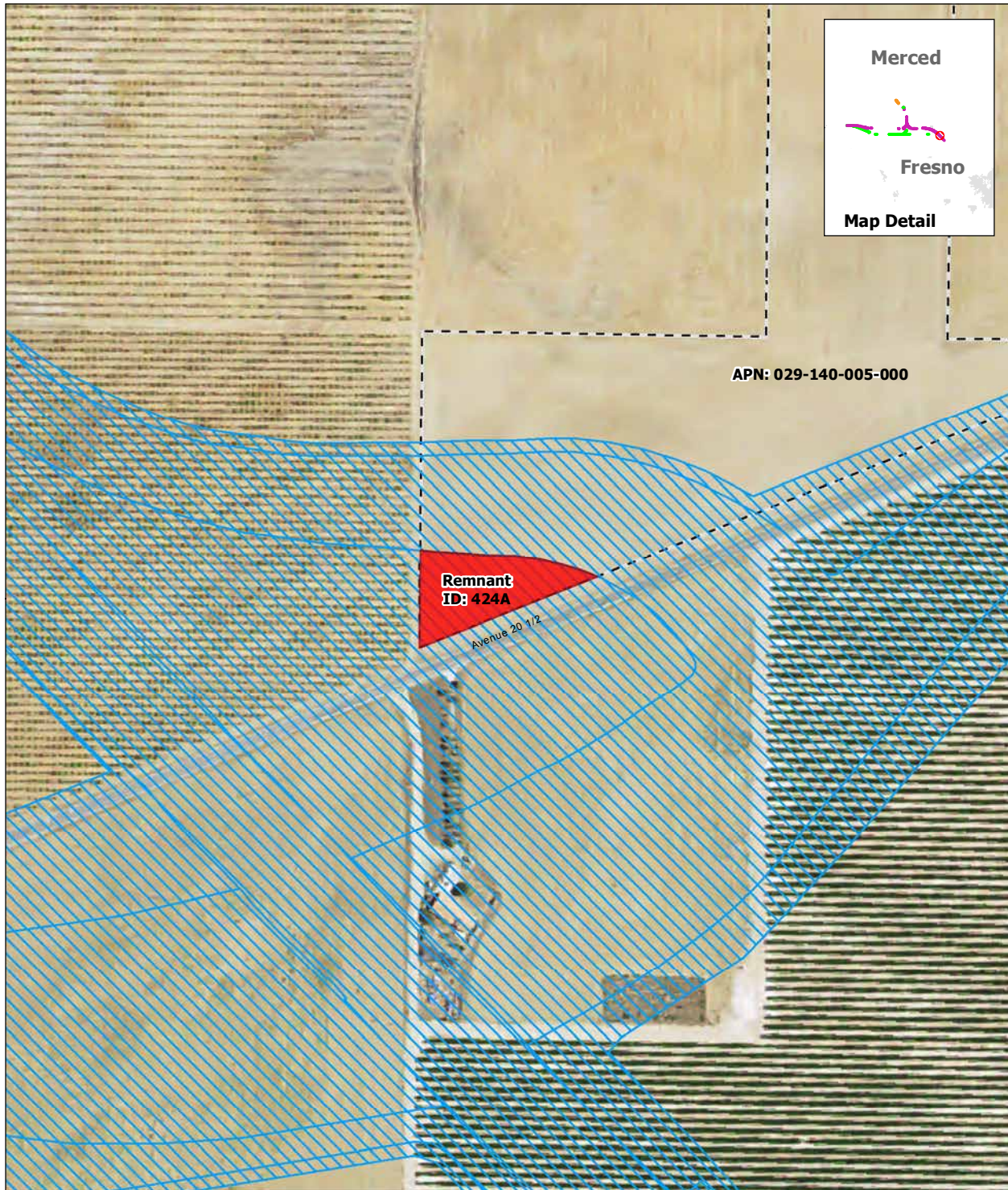
SOURCE: Department of Conservation, State of California, 2014; ARWS 2016a, 2016b, 2016c
NOTE: Only severed parcels smaller than 20 acres (referred to as remnant parcels) are identified. Those severed parcels 20 acres or larger are assumed to remain in agricultural use and are not depicted on the map

DRAFT — DECEMBER 19, 2016



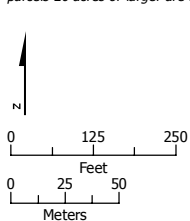
-  Project Footprint
-  Remnant Parcel: Not Viable
-  Parcel Boundary

Remnant Parcel Viability - SR 152 (North) to Road 19 Wye Alternative



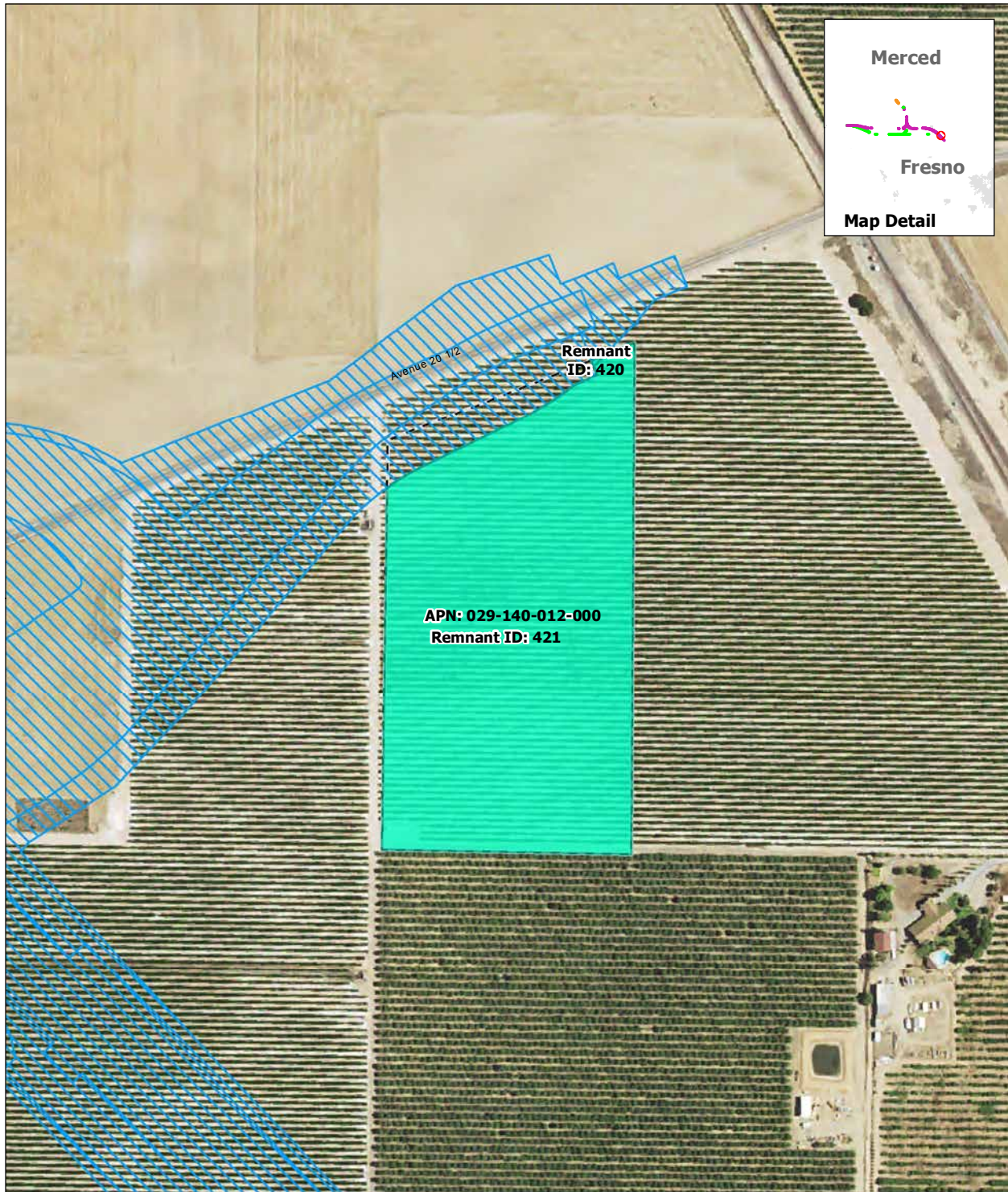
SOURCE: Department of Conservation, State of California, 2014; ARWS 2016a, 2016b, 2016c
NOTE: Only severed parcels smaller than 20 acres (referred to as remnant parcels) are identified. Those severed parcels 20 acres or larger are assumed to remain in agricultural use and are not depicted on the map

DRAFT — DECEMBER 19, 2016



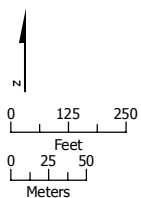
- Project Footprint
- Remnant Parcel: Not Viable
- Parcel Boundary

Remnant Parcel Viability - SR 152 (North) to Road 19 Wye Alternative



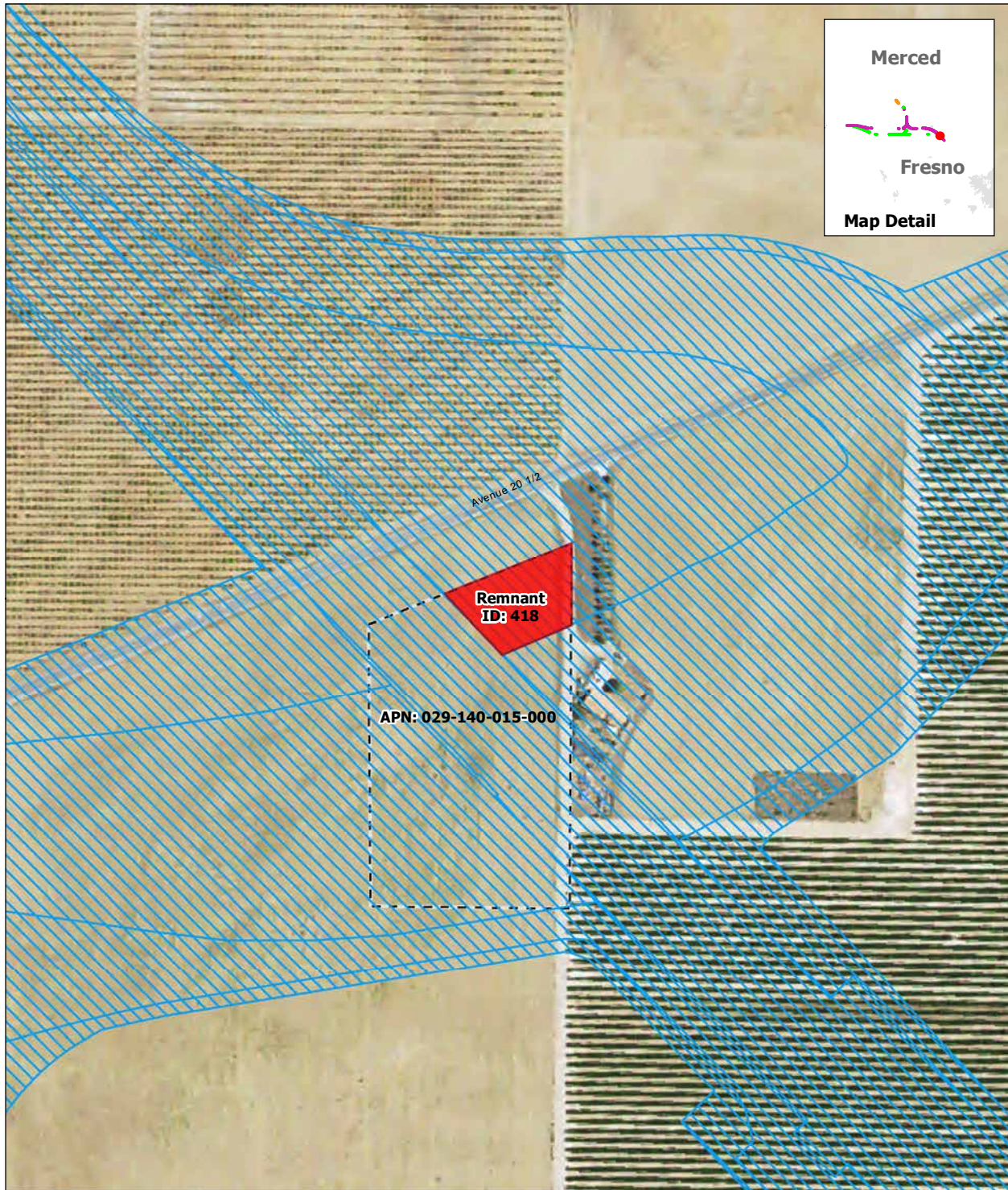
SOURCE: Department of Conservation, State of California, 2014; ARWS 2016a, 2016b, 2016c
NOTE: Only severed parcels smaller than 20 acres (referred to as remnant parcels) are identified. Those severed parcels 20 acres or larger are assumed to remain in agricultural use and are not depicted on the map

DRAFT — DECEMBER 19, 2016



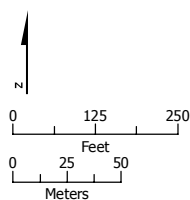
- Project Footprint
- Remnant Parcel: Viable
- Parcel Boundary




Remnant Parcel Viability - SR 152 (North) to Road 19 Wye Alternative



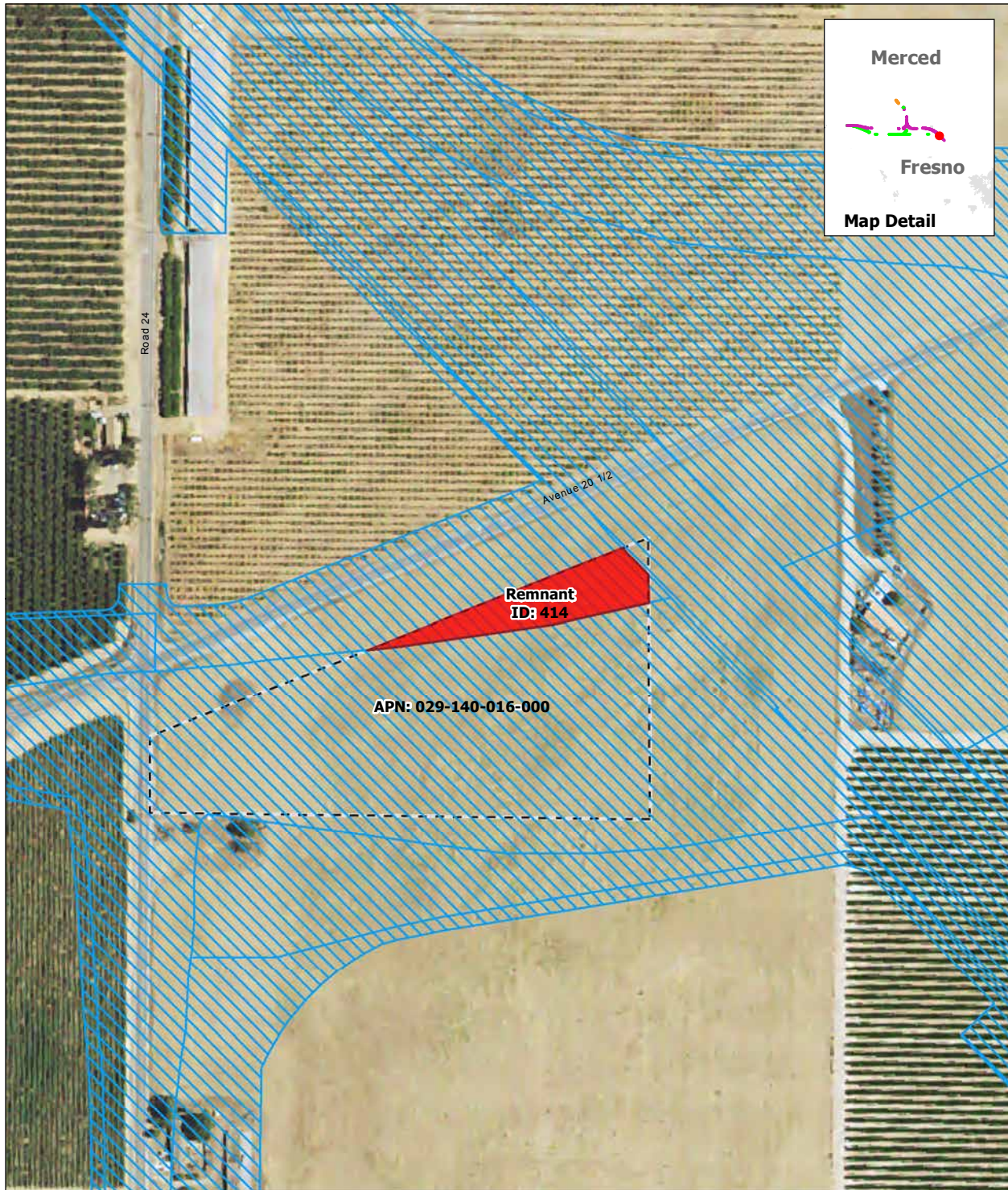
SOURCE: Department of Conservation, State of California, 2014; ARWS 2016a, 2016b, 2016c
NOTE: Only severed parcels smaller than 20 acres (referred to as remnant parcels) are identified. Those severed parcels 20 acres or larger are assumed to remain in agricultural use and are not depicted on the map

DRAFT — DECEMBER 19, 2016



-  Project Footprint
-  Remnant Parcel: Not Viable
-  Parcel Boundary

Remnant Parcel Viability - SR 152 (North) to Road 19 Wye Alternative

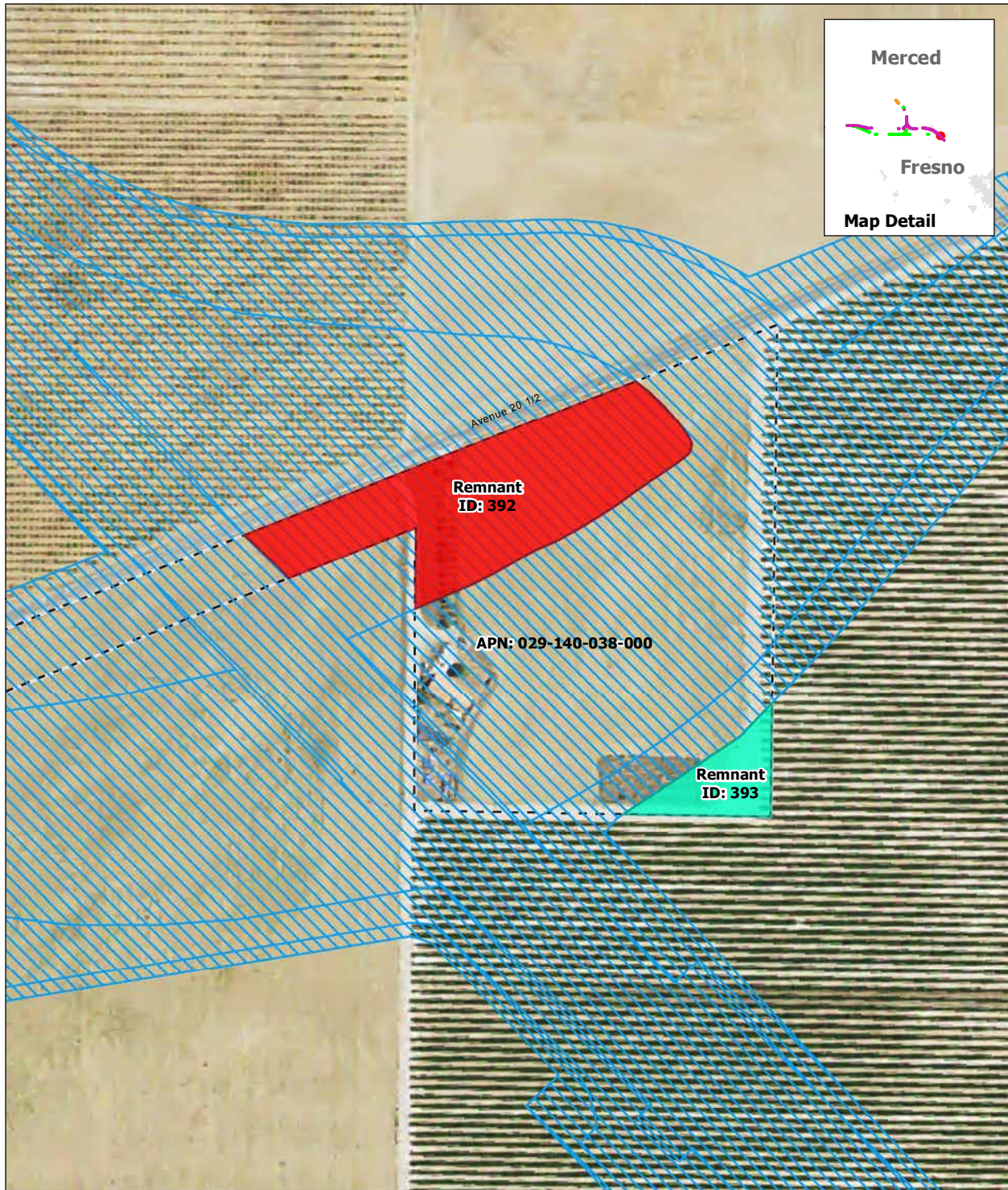


SOURCE: Department of Conservation, State of California, 2014; ARWS 2016a, 2016b, 2016c
NOTE: Only severed parcels smaller than 20 acres (referred to as remnant parcels) are identified. Those severed parcels 20 acres or larger are assumed to remain in agricultural use and are not depicted on the map

DRAFT — DECEMBER 19, 2016

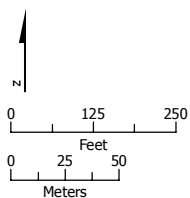


Remnant Parcel Viability - SR 152 (North) to Road 19 Wye Alternative



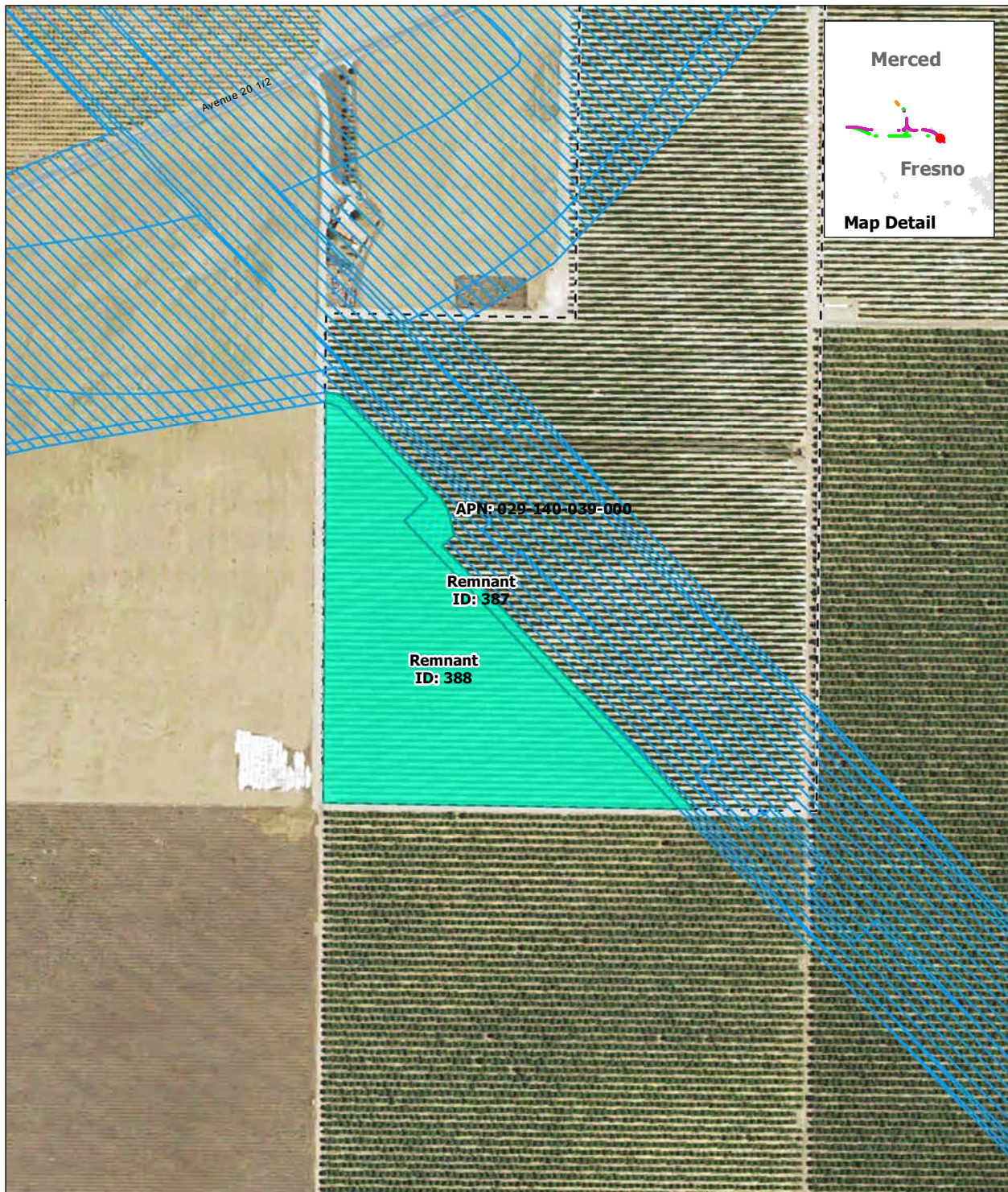
SOURCE: Department of Conservation, State of California, 2014; ARWS 2016a, 2016b, 2016c
NOTE: Only severed parcels smaller than 20 acres (referred to as remnant parcels) are identified. Those severed parcels 20 acres or larger are assumed to remain in agricultural use and are not depicted on the map

DRAFT — DECEMBER 19, 2016



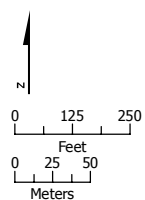
- Project Footprint
- Remnant Parcel: Viable
- Remnant Parcel: Not Viable
- Parcel Boundary

Remnant Parcel Viability - SR 152 (North) to Road 19 Wye Alternative



SOURCE: Department of Conservation, State of California, 2014; ARWS 2016a, 2016b, 2016c
NOTE: Only severed parcels smaller than 20 acres (referred to as remnant parcels) are identified. Those severed parcels 20 acres or larger are assumed to remain in agricultural use and are not depicted on the map

DRAFT — DECEMBER 19, 2016



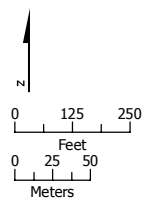
- Project Footprint
- Remnant Parcel: Viable
- Parcel Boundary

Remnant Parcel Viability - SR 152 (North) to Road 19 Wye Alternative



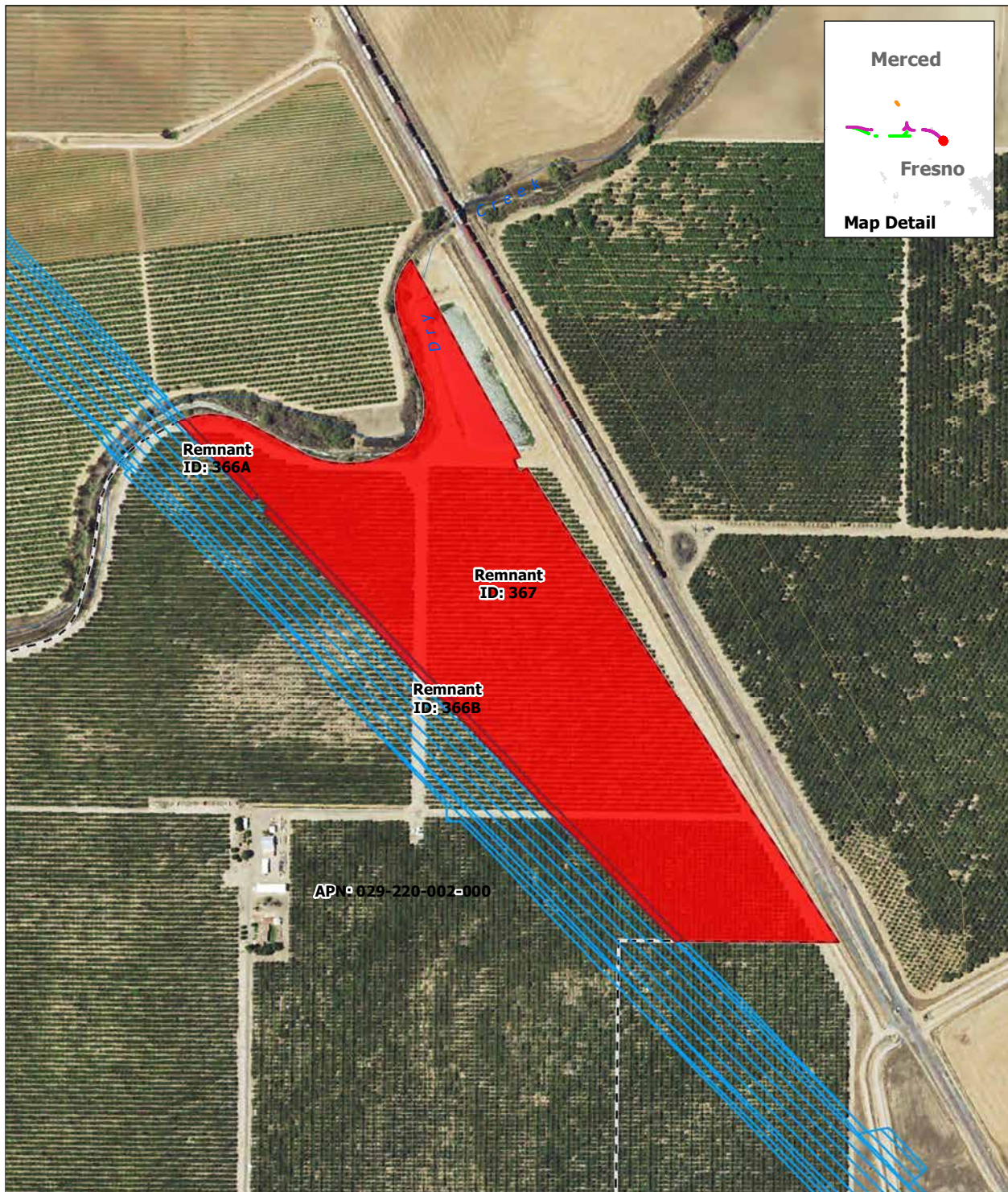
SOURCE: Department of Conservation, State of California, 2014; ARWS 2016a, 2016b, 2016c
NOTE: Only severed parcels smaller than 20 acres (referred to as remnant parcels) are identified. Those severed parcels 20 acres or larger are assumed to remain in agricultural use and are not depicted on the map

DRAFT — DECEMBER 19, 2016



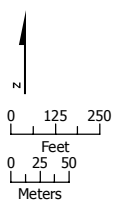
- Project Footprint
- Remnant Parcel: Viable
- Parcel Boundary




Remnant Parcel Viability - SR 152 (North) to Road 19 Wye Alternative



SOURCE: Department of Conservation, State of California, 2014; ARWS 2016a, 2016b, 2016c
NOTE: Only severed parcels smaller than 20 acres (referred to as remnant parcels) are identified. Those severed parcels 20 acres or larger are assumed to remain in agricultural use and are not depicted on the map

DRAFT — DECEMBER 19, 2016



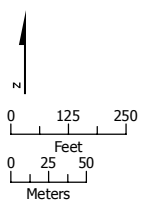
-  Project Footprint
-  Remnant Parcel: Not Viable
-  Parcel Boundary

Remnant Parcel Viability - SR 152 (North) to Road 19 Wye Alternative



SOURCE: Department of Conservation, State of California, 2014; ARWS 2016a, 2016b, 2016c
NOTE: Only severed parcels smaller than 20 acres (referred to as remnant parcels) are identified. Those severed parcels 20 acres or larger are assumed to remain in agricultural use and are not depicted on the map

DRAFT — DECEMBER 19, 2016



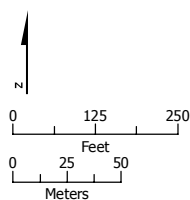
- Project Footprint
- Remnant Parcel: Not Viable
- Parcel Boundary

Remnant Parcel Viability - SR 152 (North) to Road 19 Wye Alternative



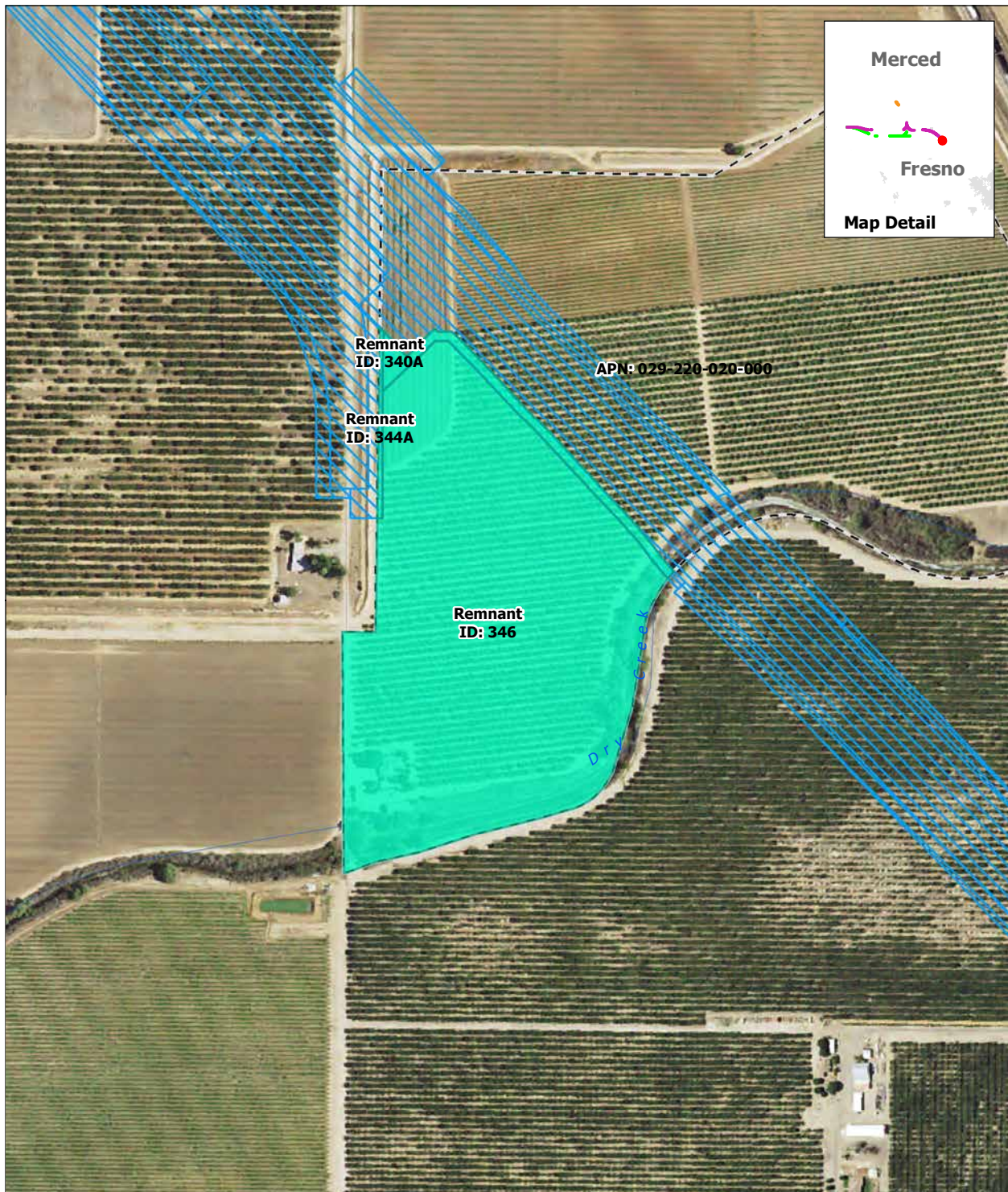
SOURCE: Department of Conservation, State of California, 2014; ARWS 2016a, 2016b, 2016c
NOTE: Only severed parcels smaller than 20 acres (referred to as remnant parcels) are identified. Those severed parcels 20 acres or larger are assumed to remain in agricultural use and are not depicted on the map

DRAFT — DECEMBER 19, 2016



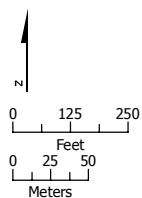
- Project Footprint
- Remnant Parcel: Not Viable
- Parcel Boundary




Remnant Parcel Viability - SR 152 (North) to Road 19 Wye Alternative



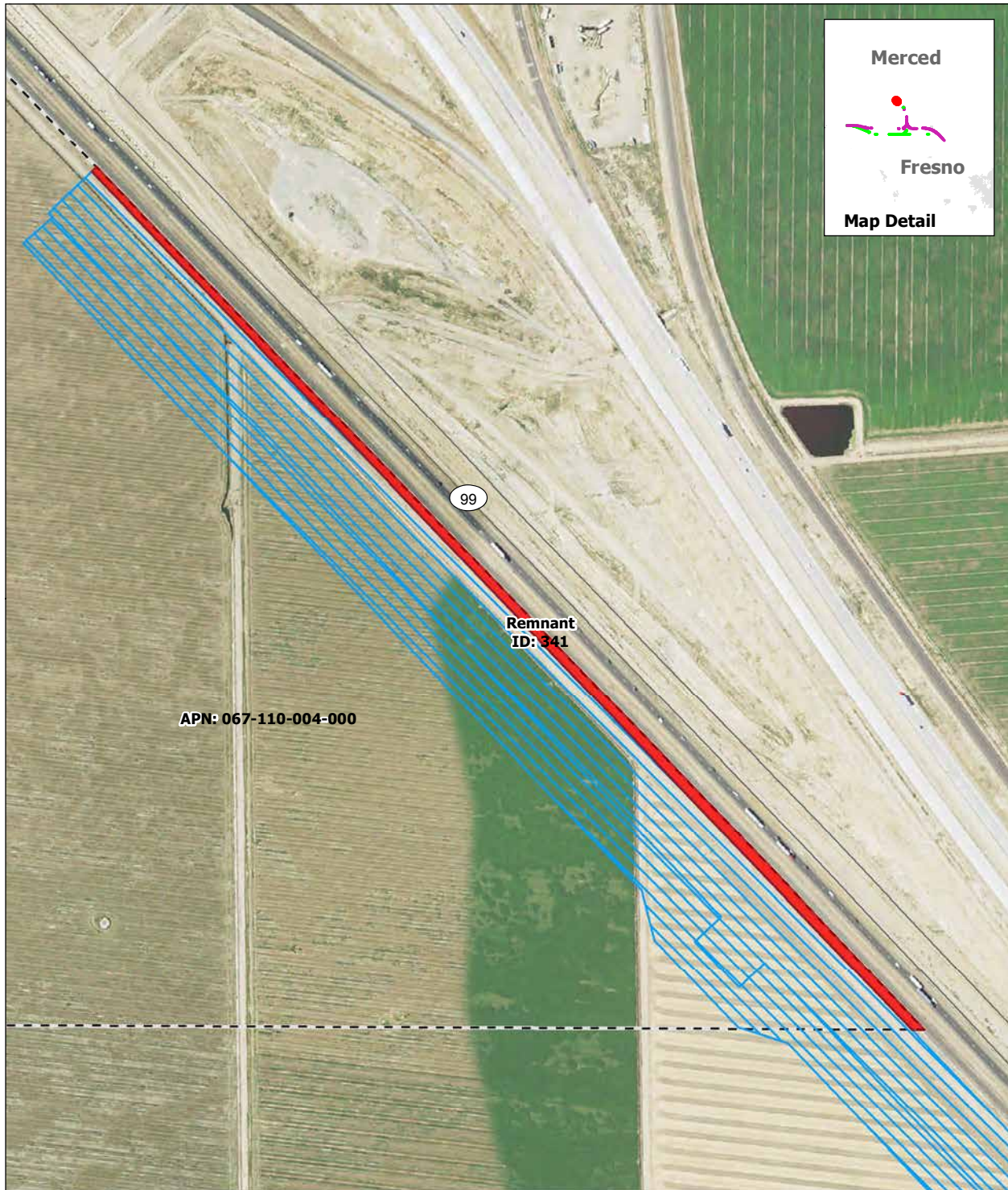
SOURCE: Department of Conservation, State of California, 2014; ARWS 2016a, 2016b, 2016c
NOTE: Only severed parcels smaller than 20 acres (referred to as remnant parcels) are identified. Those severed parcels 20 acres or larger are assumed to remain in agricultural use and are not depicted on the map

DRAFT — DECEMBER 19, 2016



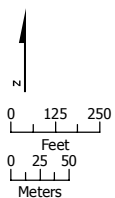
-  Project Footprint
-  Remnant Parcel: Viable
-  Parcel Boundary




Remnant Parcel Viability - SR 152 (North) to Road 19 Wye Alternative



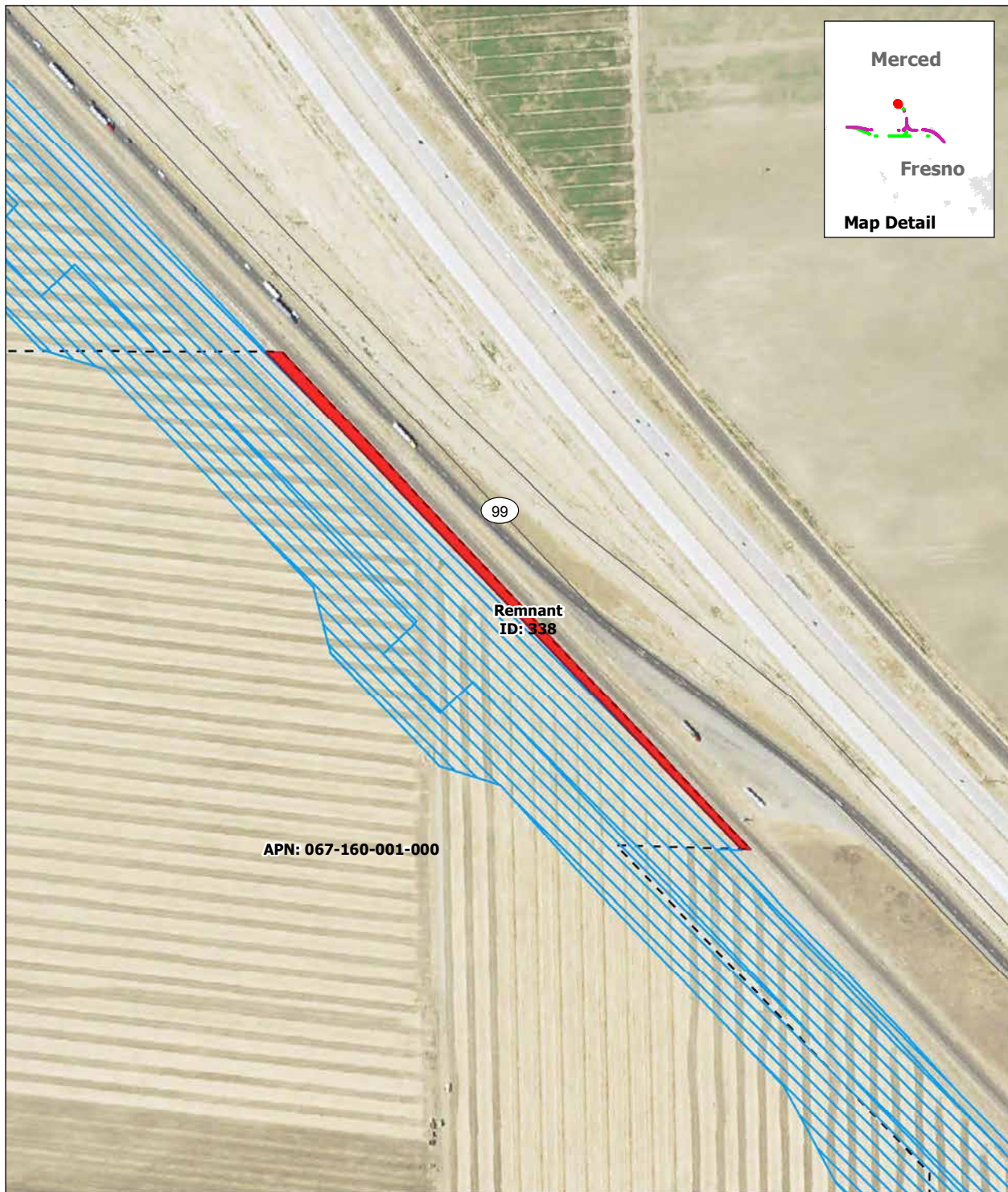
SOURCE: Department of Conservation, State of California, 2014; ARWS 2016a, 2016b, 2016c
NOTE: Only severed parcels smaller than 20 acres (referred to as remnant parcels) are identified. Those severed parcels 20 acres or larger are assumed to remain in agricultural use and are not depicted on the map

DRAFT — DECEMBER 19, 2016



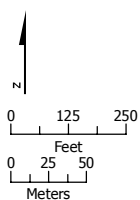
-  Project Footprint
-  Remnant Parcel: Not Viable
-  Parcel Boundary

Remnant Parcel Viability - SR 152 (North) to Road 19 Wye Alternative



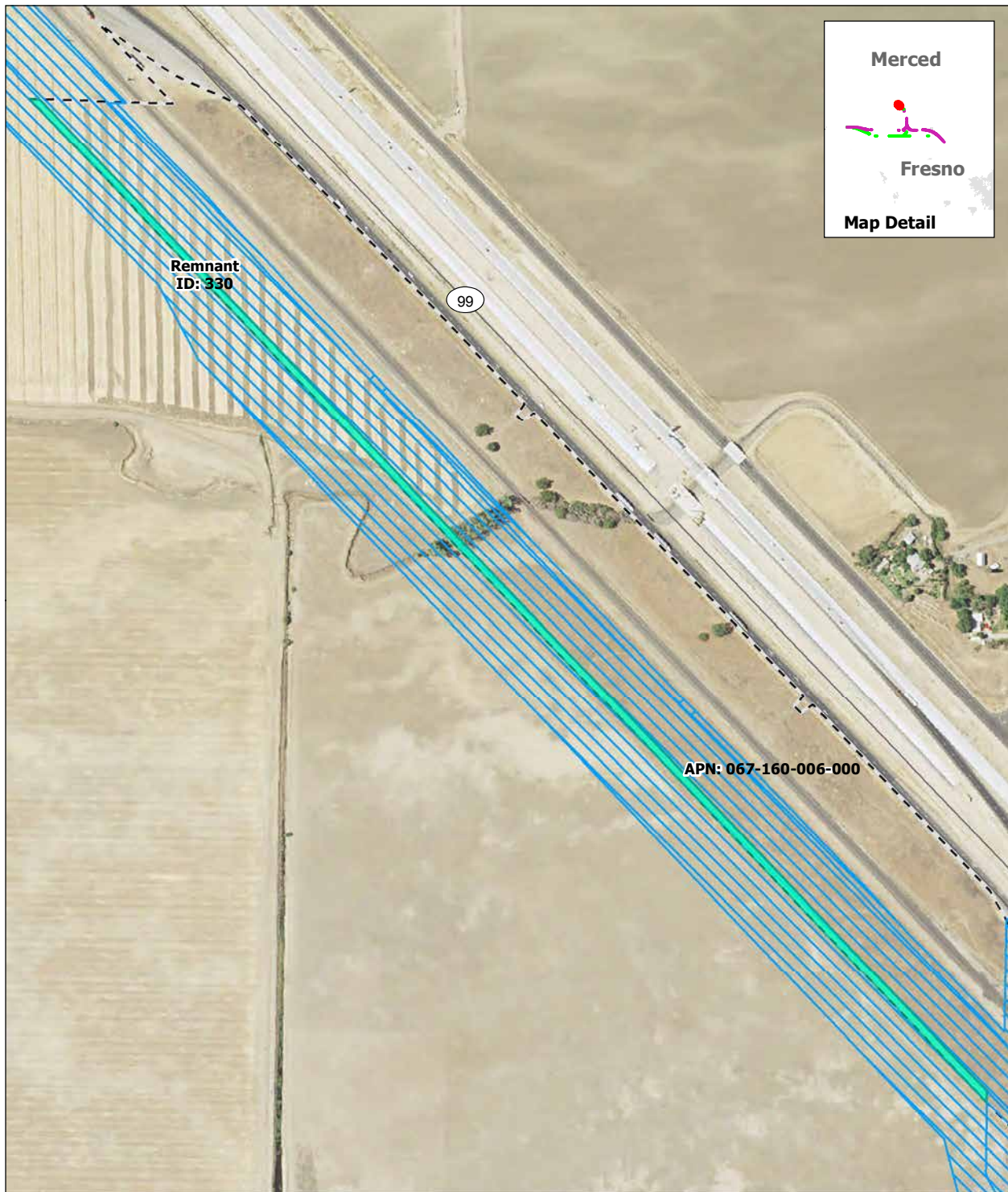
SOURCE: Department of Conservation, State of California, 2014; ARWS 2016a, 2016b, 2016c
NOTE: Only severed parcels smaller than 20 acres (referred to as remnant parcels) are identified. Those severed parcels 20 acres or larger are assumed to remain in agricultural use and are not depicted on the map

DRAFT — DECEMBER 19, 2016



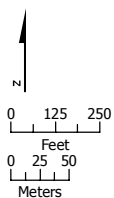
- Project Footprint
- Remnant Parcel: Not Viable
- Parcel Boundary




Remnant Parcel Viability - SR 152 (North) to Road 19 Wye Alternative



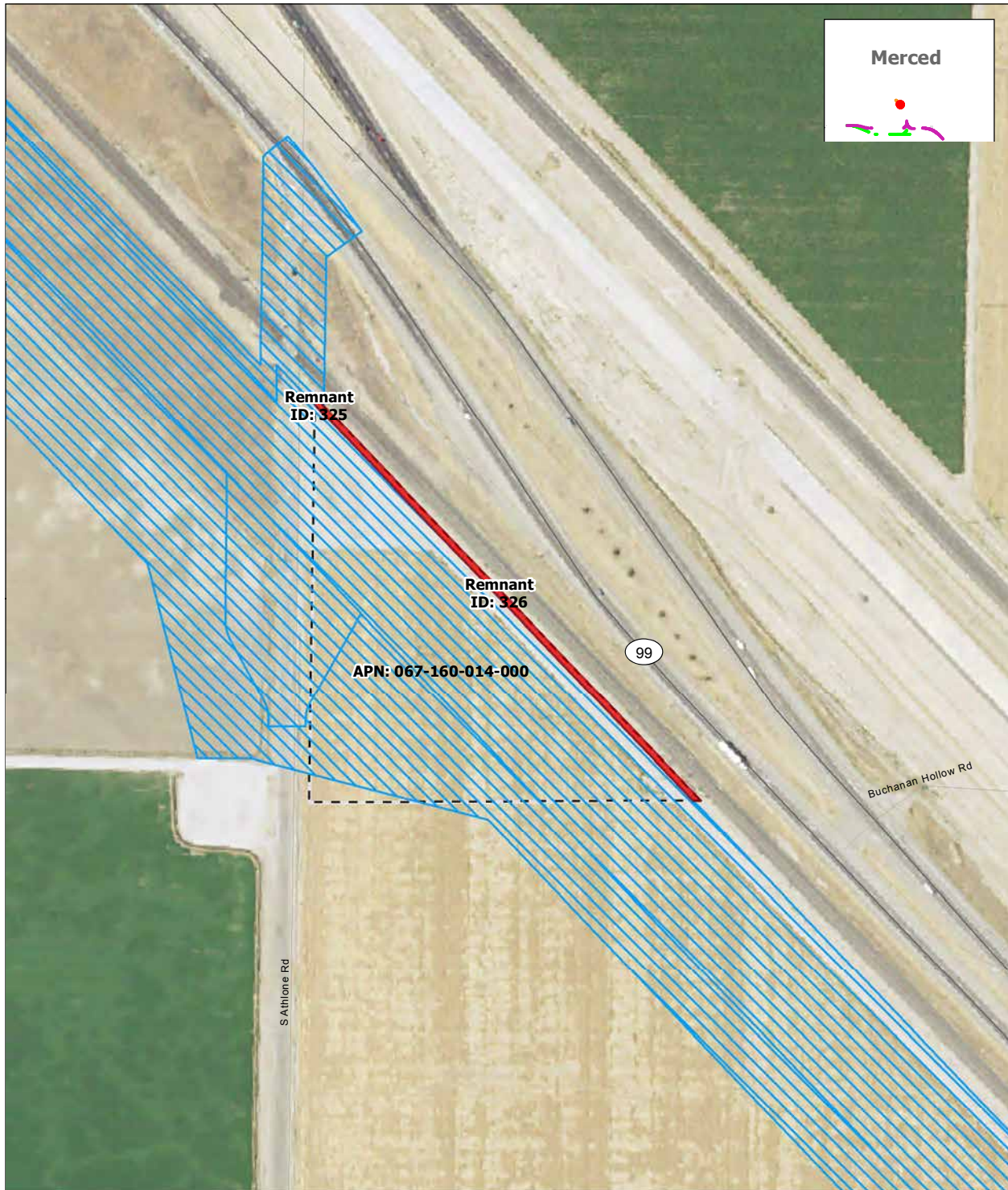
SOURCE: Department of Conservation, State of California, 2014; ARWS 2016a, 2016b, 2016c
NOTE: Only severed parcels smaller than 20 acres (referred to as remnant parcels) are identified. Those severed parcels 20 acres or larger are assumed to remain in agricultural use and are not depicted on the map

DRAFT — DECEMBER 19, 2016



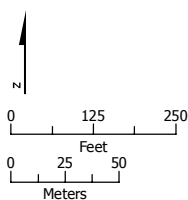
-  Project Footprint
-  Remnant Parcel: Viable
-  Parcel Boundary

Remnant Parcel Viability - SR 152 (North) to Road 19 Wye Alternative



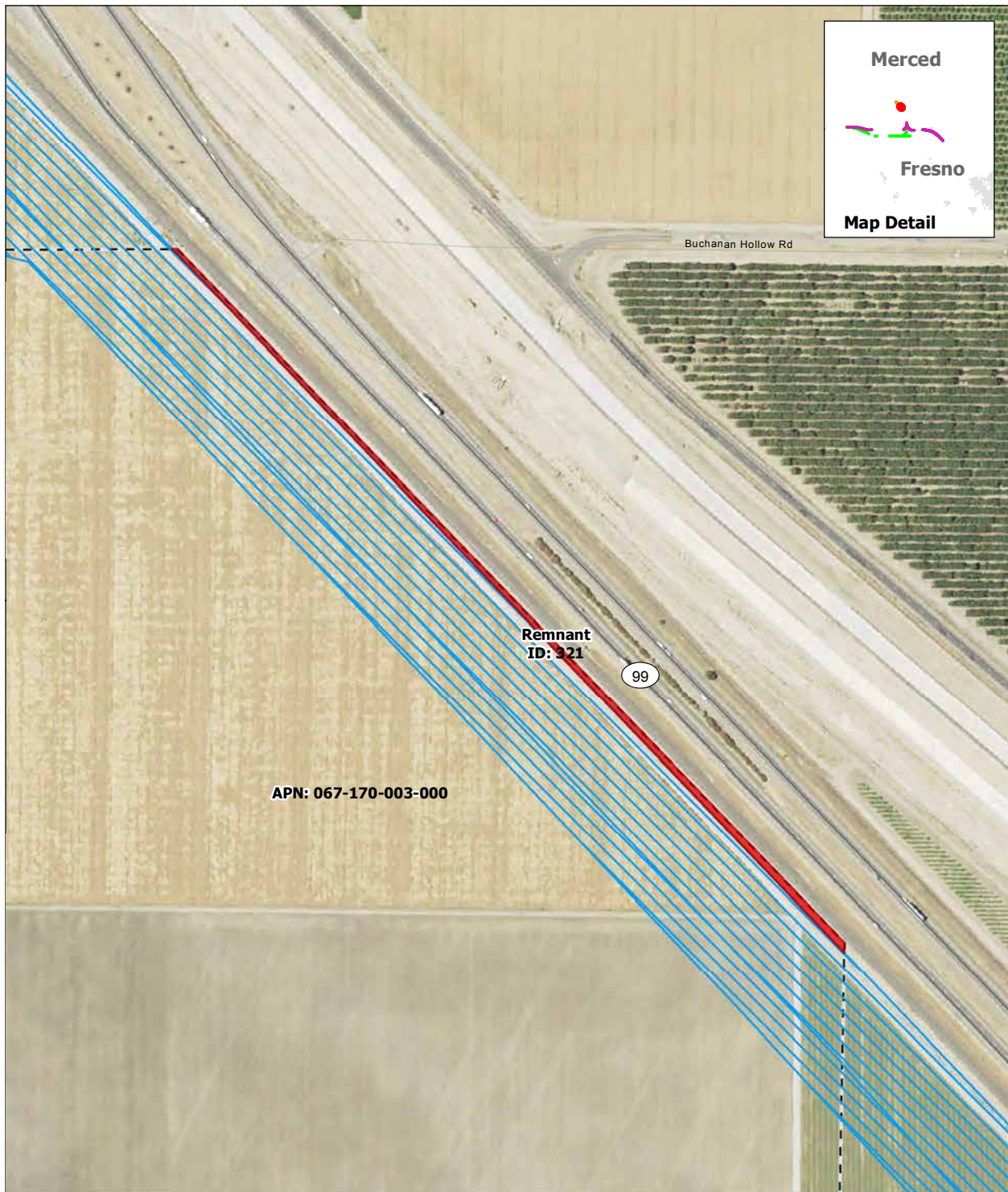
SOURCE: Department of Conservation, State of California, 2014; ARWS 2016a, 2016b, 2016c
NOTE: Only severed parcels smaller than 20 acres (referred to as remnant parcels) are identified. Those severed parcels 20 acres or larger are assumed to remain in agricultural use and are not depicted on the map

DRAFT — DECEMBER 19, 2016



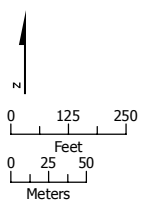
- Project Footprint
- Remnant Parcel: Not Viable
- Parcel Boundary




Remnant Parcel Viability - SR 152 (North) to Road 19 Wye Alternative



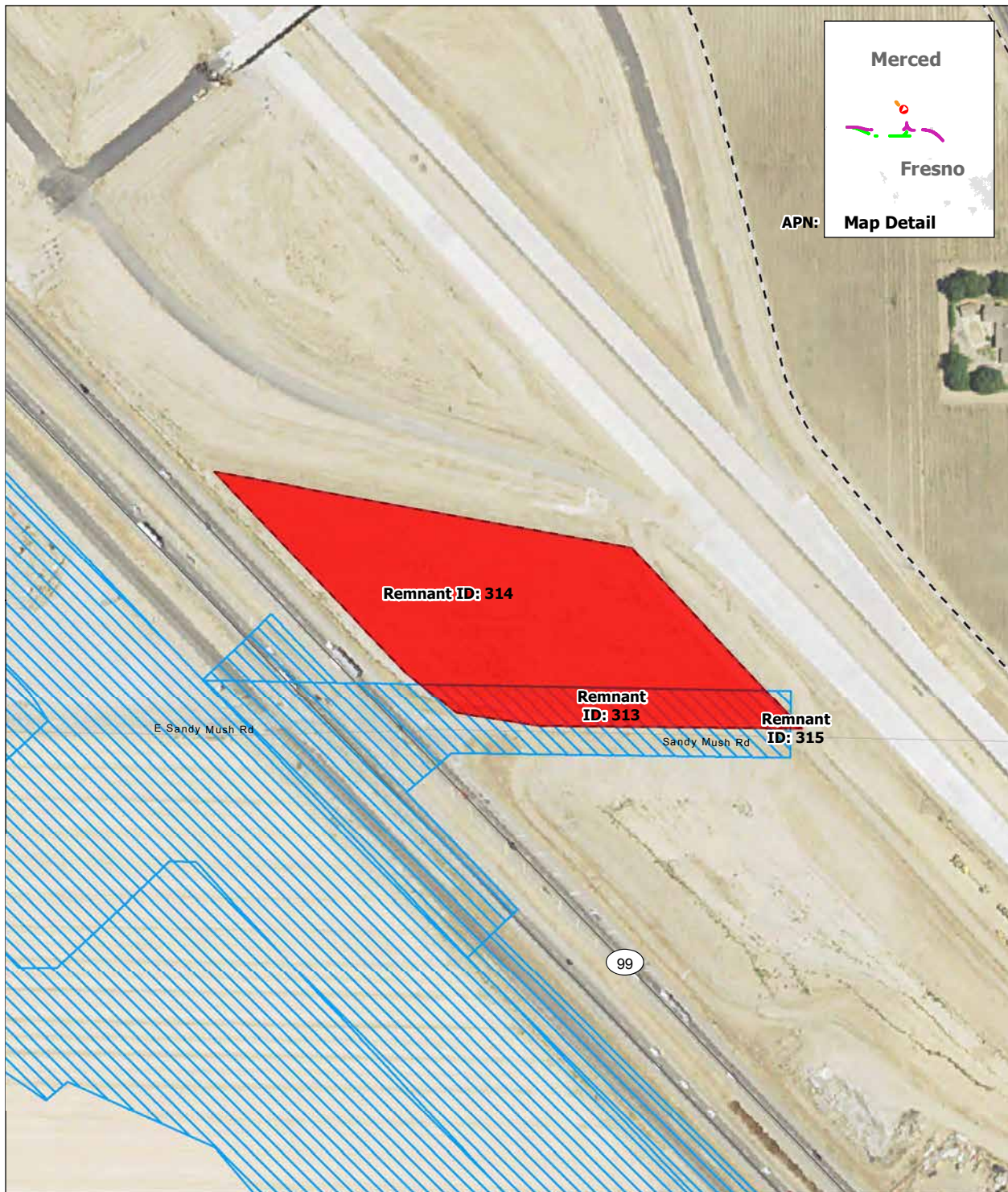
SOURCE: Department of Conservation, State of California, 2014; ARWS 2016a, 2016b, 2016c
NOTE: Only severed parcels smaller than 20 acres (referred to as remnant parcels) are identified. Those severed parcels 20 acres or larger are assumed to remain in agricultural use and are not depicted on the map

DRAFT — DECEMBER 19, 2016



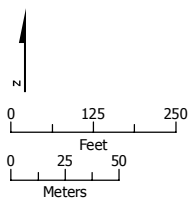
-  Project Footprint
-  Remnant Parcel: Not Viable
-  Parcel Boundary




Remnant Parcel Viability - SR 152 (North) to Road 19 Wye Alternative



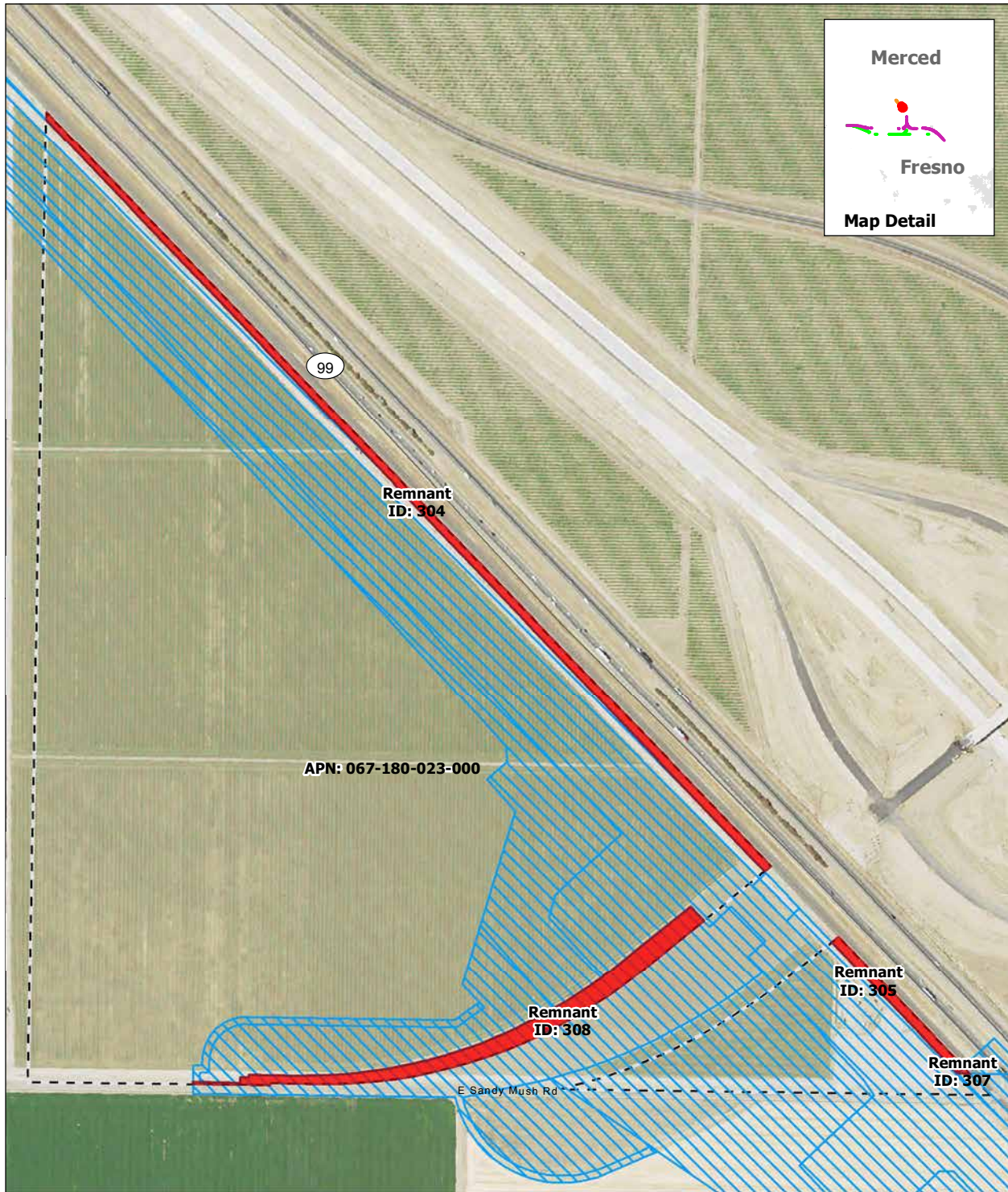
SOURCE: Department of Conservation, State of California, 2014; ARWS 2016a, 2016b, 2016c
NOTE: Only severed parcels smaller than 20 acres (referred to as remnant parcels) are identified. Those severed parcels 20 acres or larger are assumed to remain in agricultural use and are not depicted on the map

DRAFT — DECEMBER 19, 2016



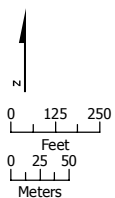
-  Project Footprint
-  Remnant Parcel: Not Viable
-  Parcel Boundary

Remnant Parcel Viability - SR 152 (North) to Road 19 Wye Alternative



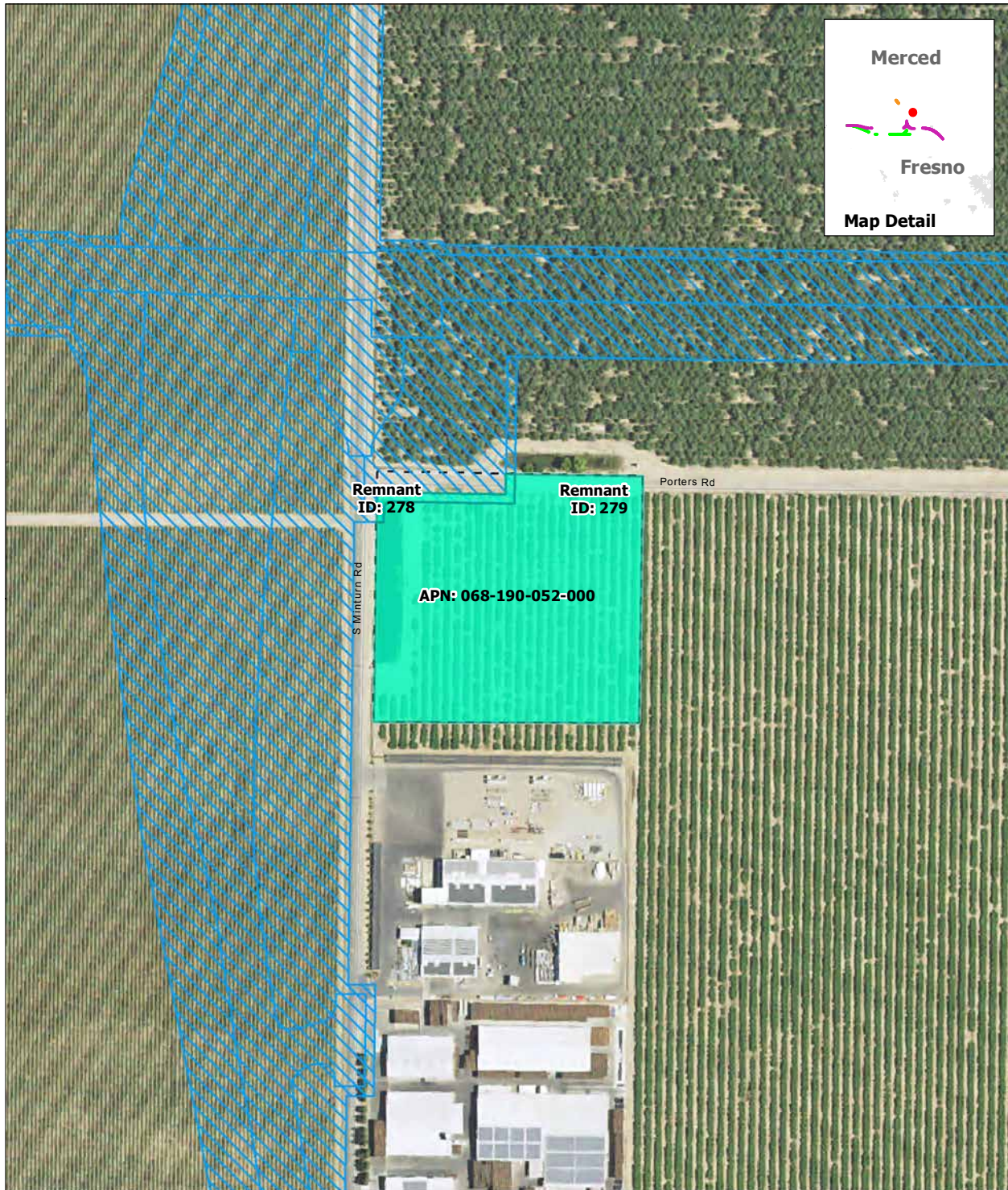
SOURCE: Department of Conservation, State of California, 2014; ARWS 2016a, 2016b, 2016c
NOTE: Only severed parcels smaller than 20 acres (referred to as remnant parcels) are identified. Those severed parcels 20 acres or larger are assumed to remain in agricultural use and are not depicted on the map

DRAFT — DECEMBER 19, 2016



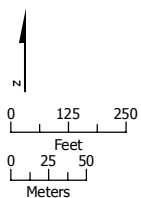
- Project Footprint
- Remnant Parcel: Not Viable
- Parcel Boundary




Remnant Parcel Viability - SR 152 (North) to Road 19 Wye Alternative



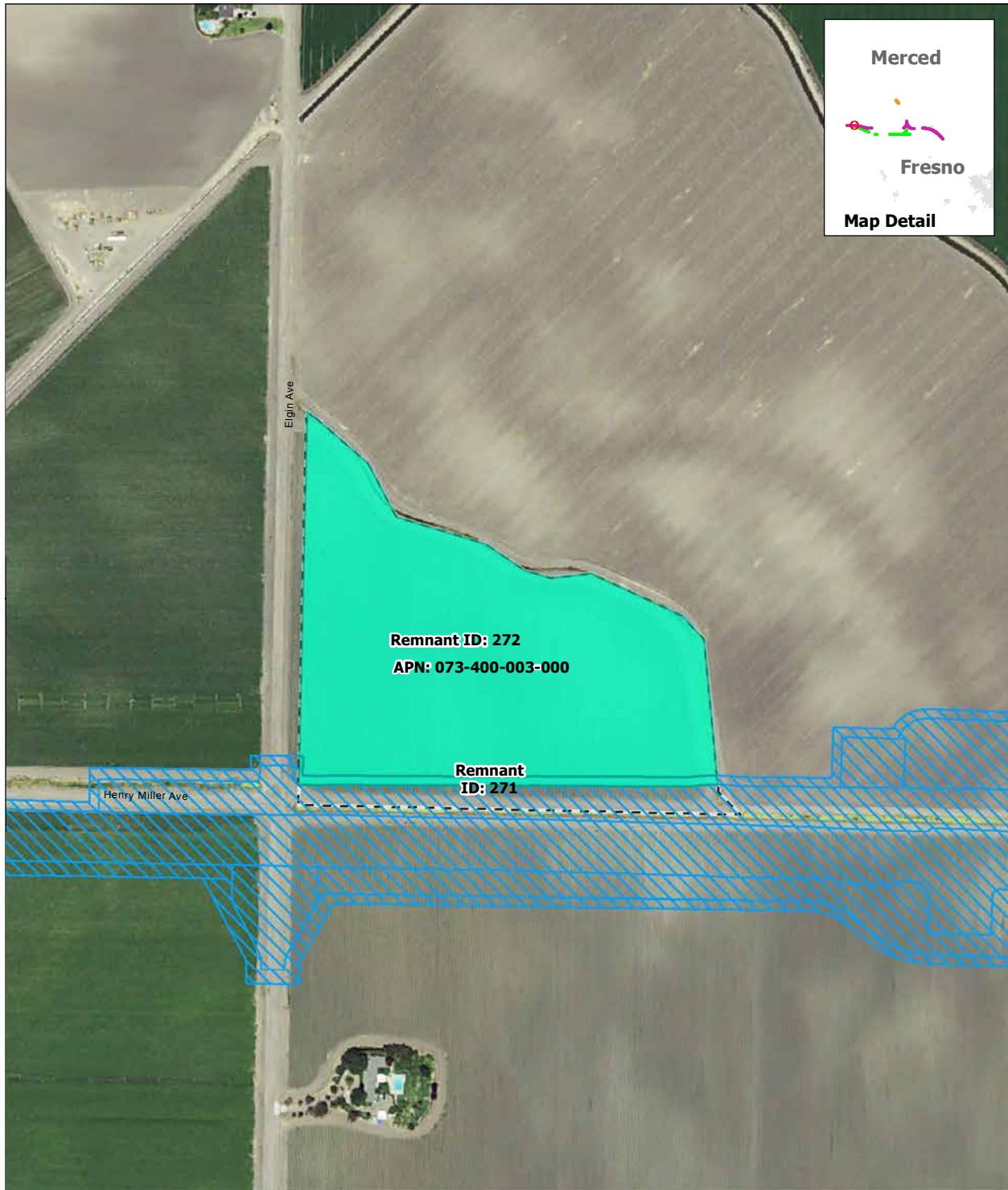
SOURCE: Department of Conservation, State of California, 2014; ARWS 2016a, 2016b, 2016c
NOTE: Only severed parcels smaller than 20 acres (referred to as remnant parcels) are identified. Those severed parcels 20 acres or larger are assumed to remain in agricultural use and are not depicted on the map

DRAFT — DECEMBER 19, 2016



-  Project Footprint
-  Remnant Parcel: Viable
-  Parcel Boundary




Remnant Parcel Viability - SR 152 (North) to Road 19 Wye Alternative



SOURCE: Department of Conservation, State of California, 2014; ARWS 2016a, 2016b, 2016c
NOTE: Only severed parcels smaller than 20 acres (referred to as remnant parcels) are identified. Those severed parcels 20 acres or larger are assumed to remain in agricultural use and are not depicted on the map

DRAFT — DECEMBER 19, 2016



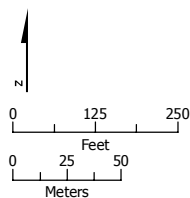
-  Project Footprint
-  Remnant Parcel: Viable
-  Parcel Boundary

Remnant Parcel Viability - SR 152 (North) to Road 19 Wye Alternative



SOURCE: Department of Conservation, State of California, 2014; ARWS 2016a, 2016b, 2016c
NOTE: Only severed parcels smaller than 20 acres (referred to as remnant parcels) are identified. Those severed parcels 20 acres or larger are assumed to remain in agricultural use and are not depicted on the map

DRAFT — DECEMBER 19, 2016



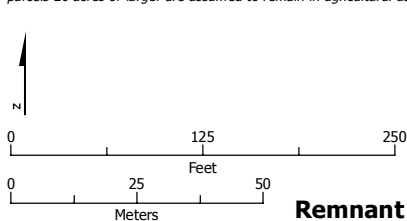
- Project Footprint
- Remnant Parcel: Not Viable
- Parcel Boundary

Remnant Parcel Viability - SR 152 (North) to Road 19 Wye Alternative



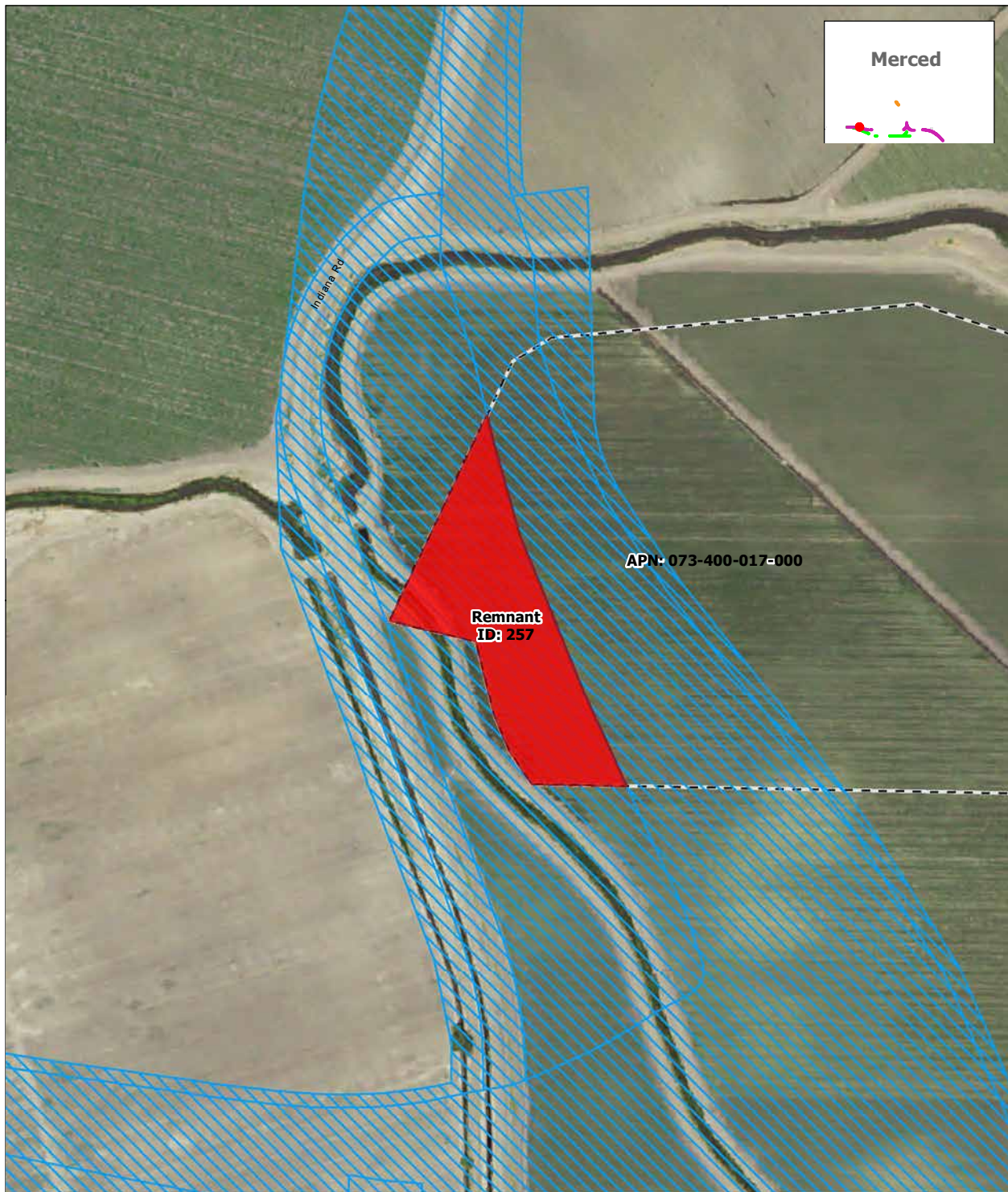
SOURCE: Department of Conservation, State of California, 2014; ARWS 2016a, 2016b, 2016c
NOTE: Only severed parcels smaller than 20 acres (referred to as remnant parcels) are identified. Those severed parcels 20 acres or larger are assumed to remain in agricultural use and are not depicted on the map

DRAFT — DECEMBER 19, 2016



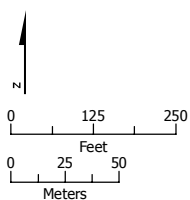
- Project Footprint
- Remnant Parcel: Not Viable
- Parcel Boundary

Remnant Parcel Viability - SR 152 (North) to Road 19 Wye Alternative



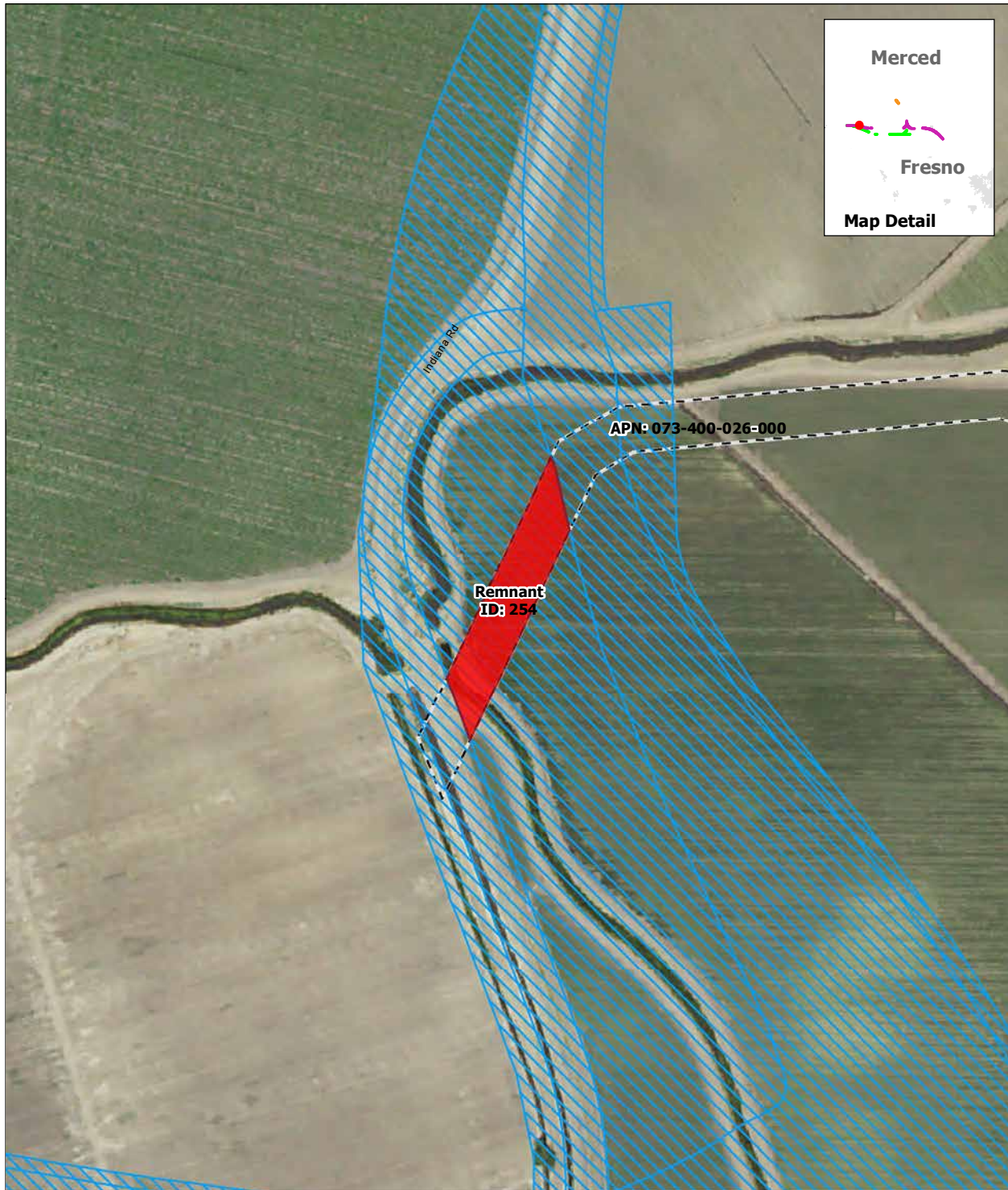
SOURCE: Department of Conservation, State of California, 2014; ARWS 2016a, 2016b, 2016c
NOTE: Only severed parcels smaller than 20 acres (referred to as remnant parcels) are identified. Those severed parcels 20 acres or larger are assumed to remain in agricultural use and are not depicted on the map

DRAFT — DECEMBER 19, 2016



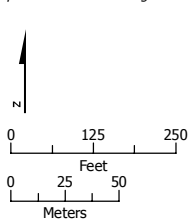
- Project Footprint
- Remnant Parcel: Not Viable
- Parcel Boundary

Remnant Parcel Viability - SR 152 (North) to Road 19 Wye Alternative



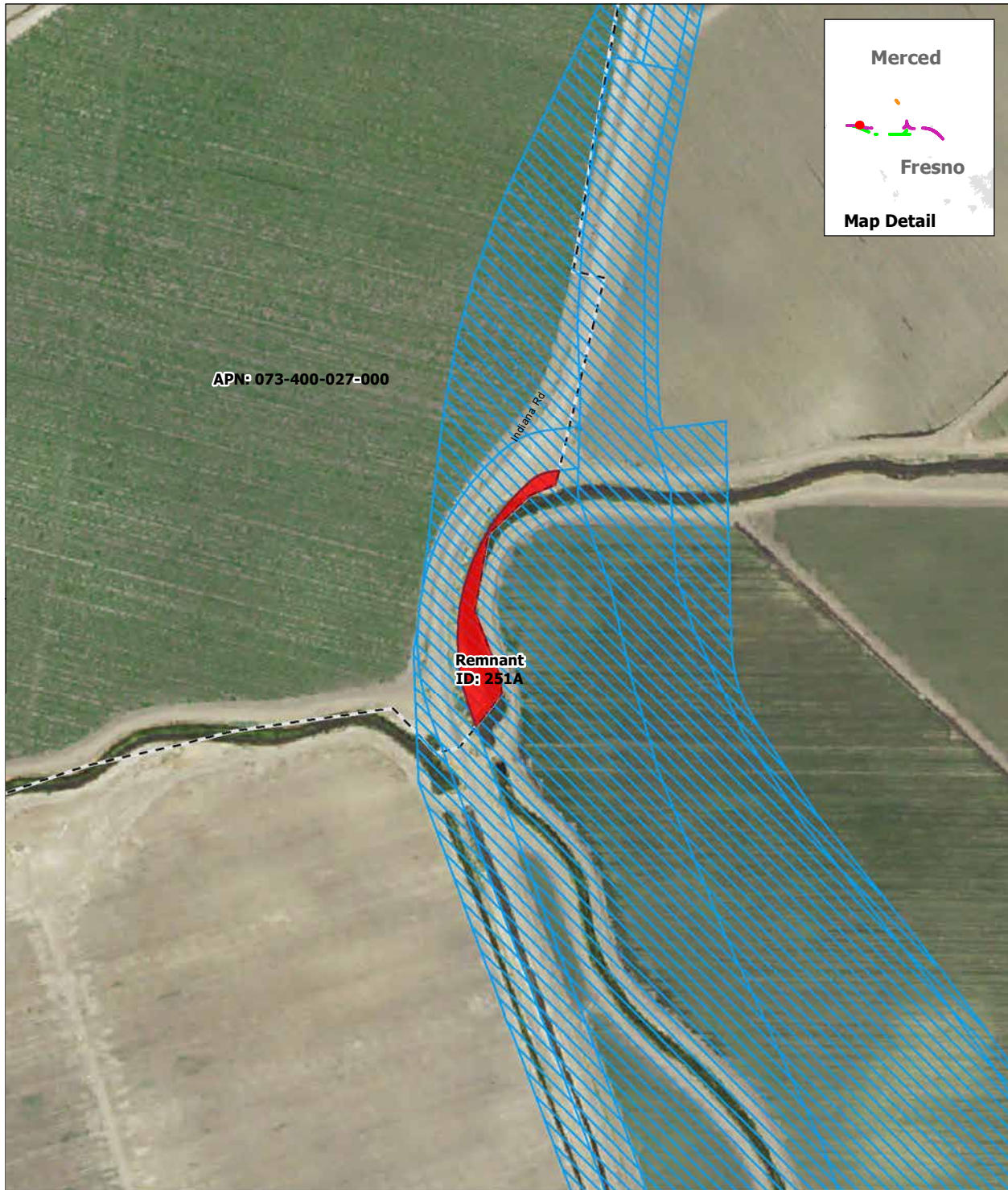
SOURCE: Department of Conservation, State of California, 2014; ARWS 2016a, 2016b, 2016c
NOTE: Only severed parcels smaller than 20 acres (referred to as remnant parcels) are identified. Those severed parcels 20 acres or larger are assumed to remain in agricultural use and are not depicted on the map

DRAFT — DECEMBER 19, 2016



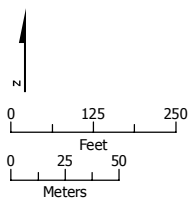
- Project Footprint
- Remnant Parcel: Not Viable
- Parcel Boundary




Remnant Parcel Viability - SR 152 (North) to Road 19 Wye Alternative



SOURCE: Department of Conservation, State of California, 2014; ARWS 2016a, 2016b, 2016c
NOTE: Only severed parcels smaller than 20 acres (referred to as remnant parcels) are identified. Those severed parcels 20 acres or larger are assumed to remain in agricultural use and are not depicted on the map

DRAFT — DECEMBER 19, 2016



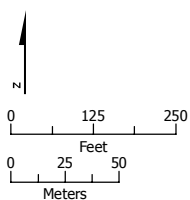
-  Project Footprint
-  Remnant Parcel: Not Viable
-  Parcel Boundary

Remnant Parcel Viability - SR 152 (North) to Road 19 Wye Alternative



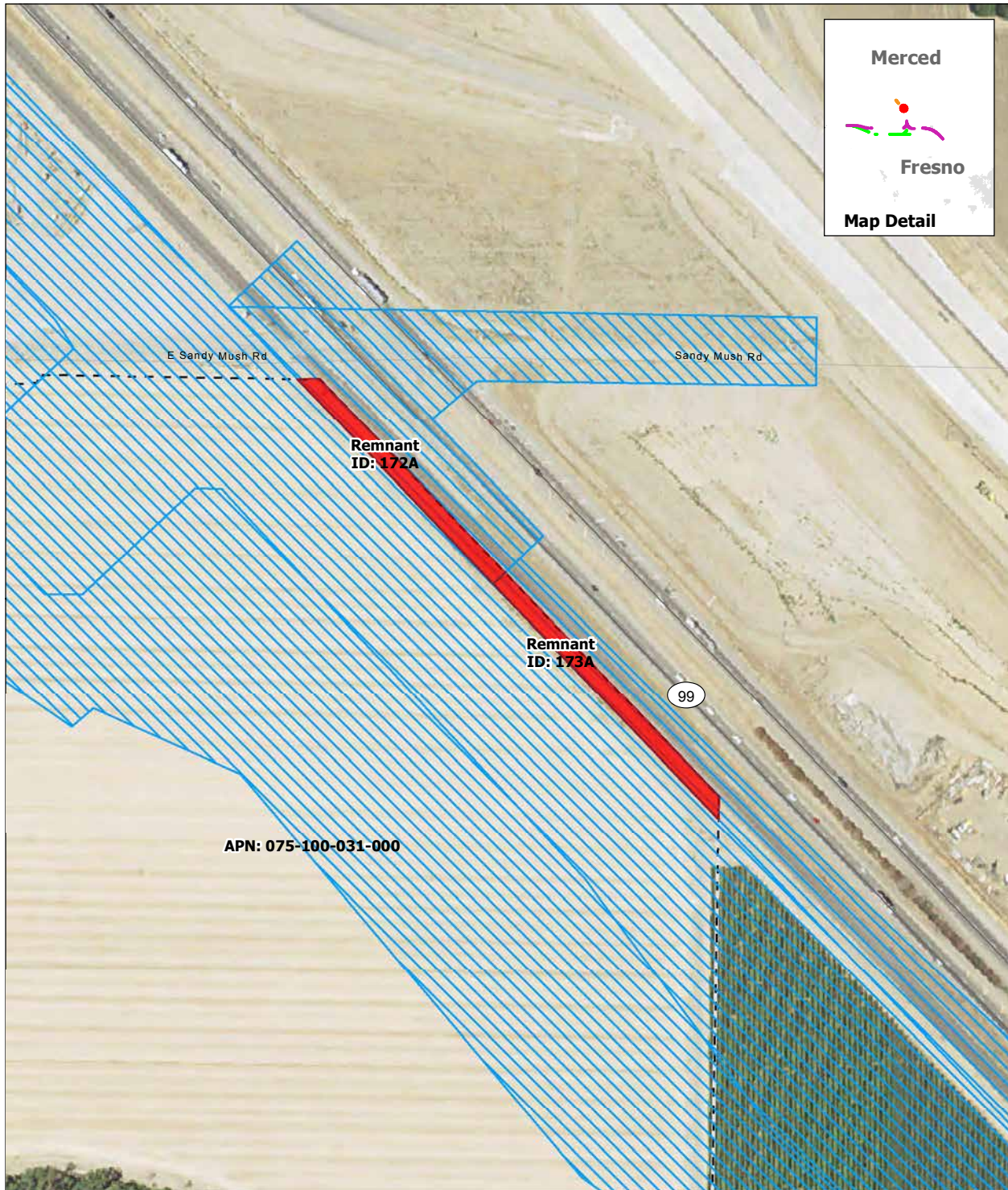
SOURCE: Department of Conservation, State of California, 2014; ARWS 2016a, 2016b, 2016c
NOTE: Only severed parcels smaller than 20 acres (referred to as remnant parcels) are identified. Those severed parcels 20 acres or larger are assumed to remain in agricultural use and are not depicted on the map

DRAFT — DECEMBER 19, 2016



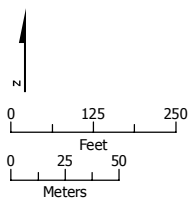
- Project Footprint
- Remnant Parcel: Not Viable
- Parcel Boundary




Remnant Parcel Viability - SR 152 (North) to Road 19 Wye Alternative



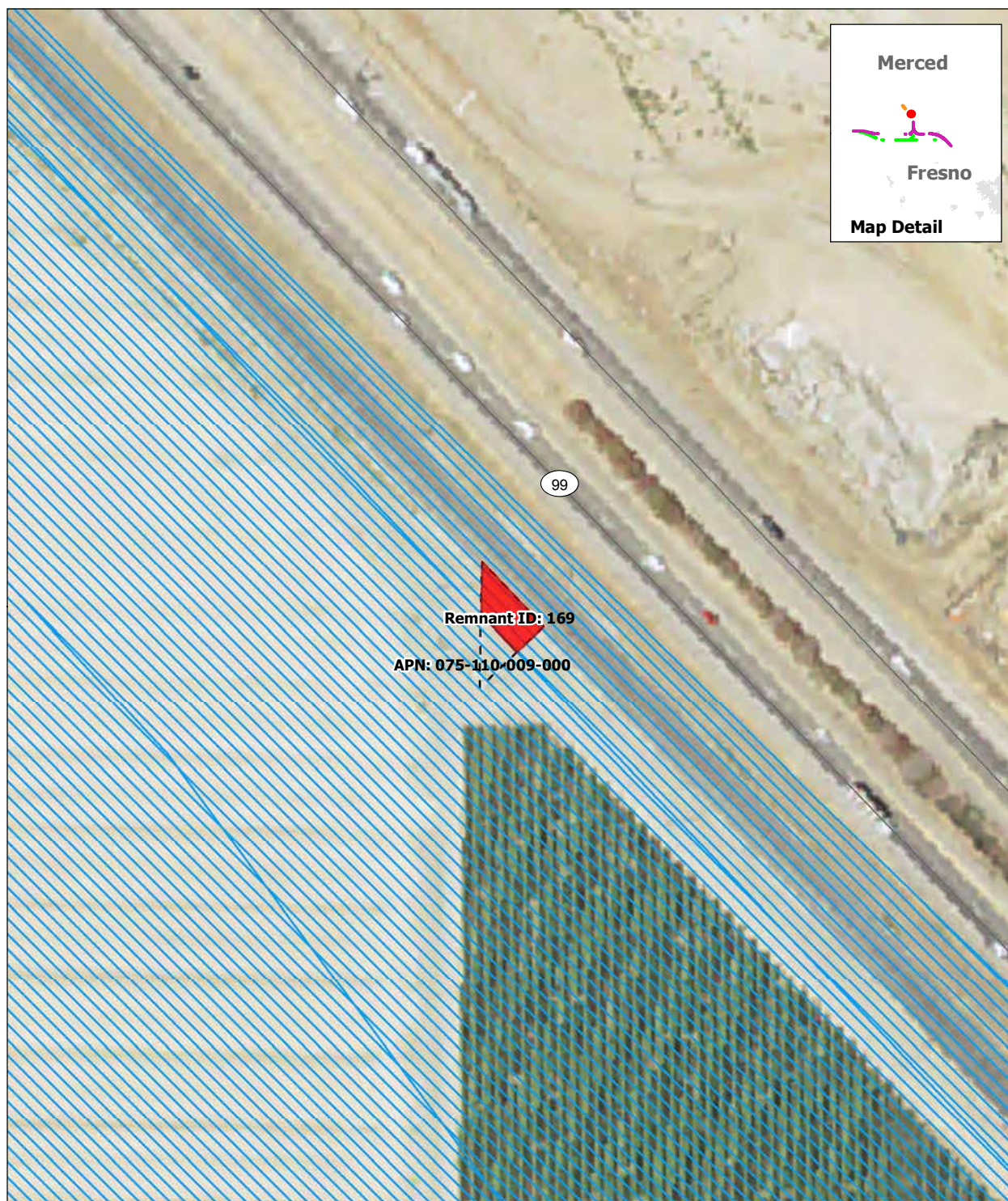
SOURCE: Department of Conservation, State of California, 2014; ARWS 2016a, 2016b, 2016c
NOTE: Only severed parcels smaller than 20 acres (referred to as remnant parcels) are identified. Those severed parcels 20 acres or larger are assumed to remain in agricultural use and are not depicted on the map

DRAFT — DECEMBER 19, 2016



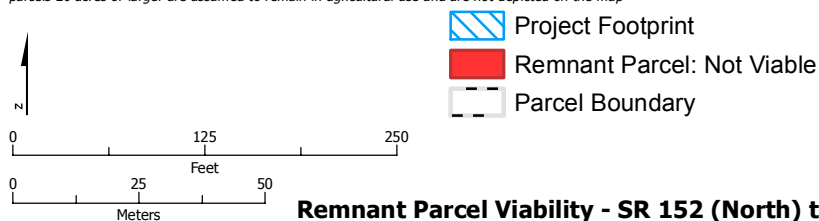
-  Project Footprint
-  Remnant Parcel: Not Viable
-  Parcel Boundary

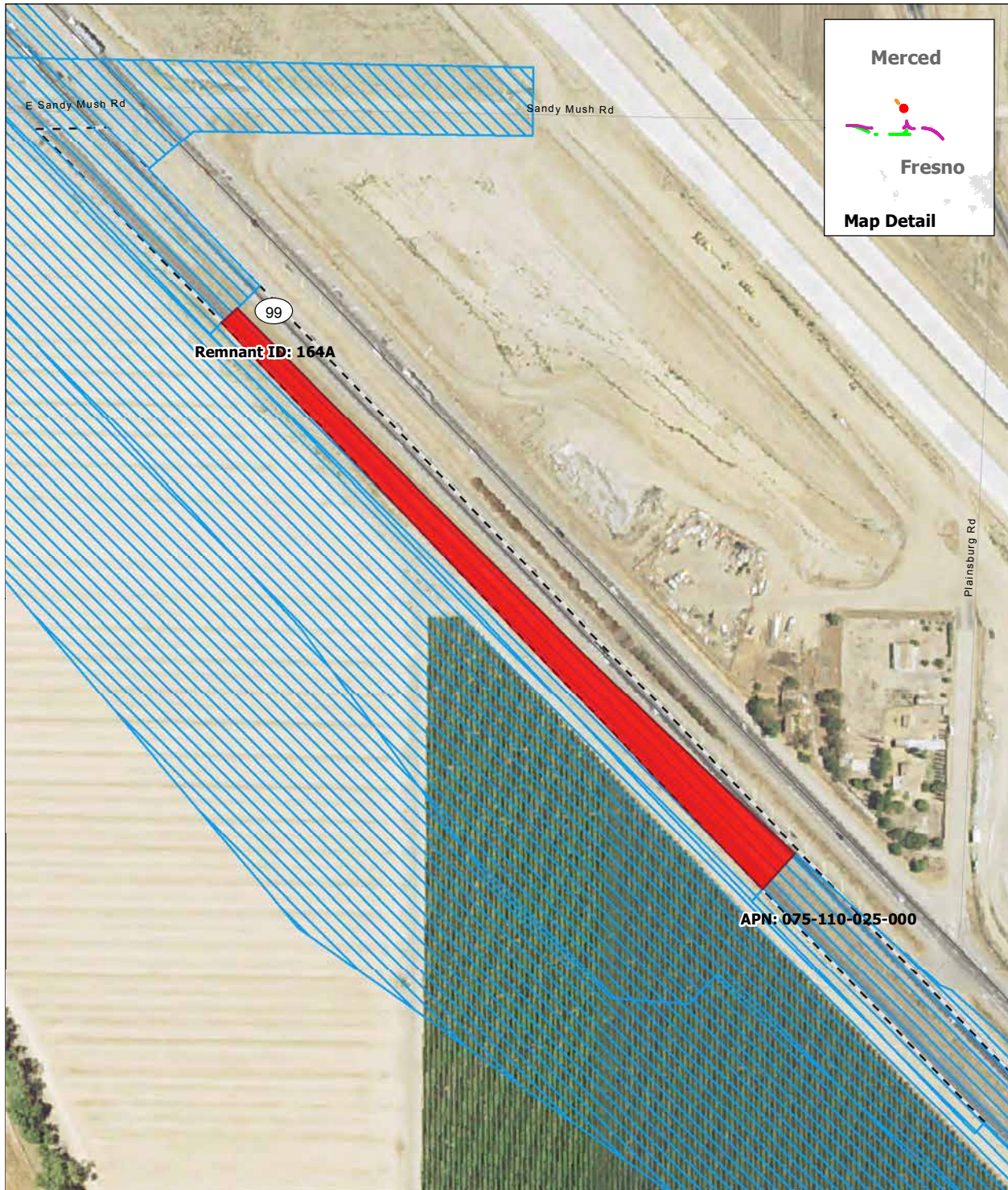
Remnant Parcel Viability - SR 152 (North) to Road 19 Wye Alternative



SOURCE: Department of Conservation, State of California, 2014; ARWS 2016a, 2016b, 2016c
NOTE: Only severed parcels smaller than 20 acres (referred to as remnant parcels) are identified. Those severed parcels 20 acres or larger are assumed to remain in agricultural use and are not depicted on the map

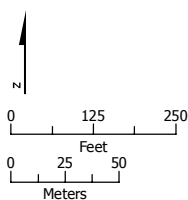
DRAFT — DECEMBER 19, 2016








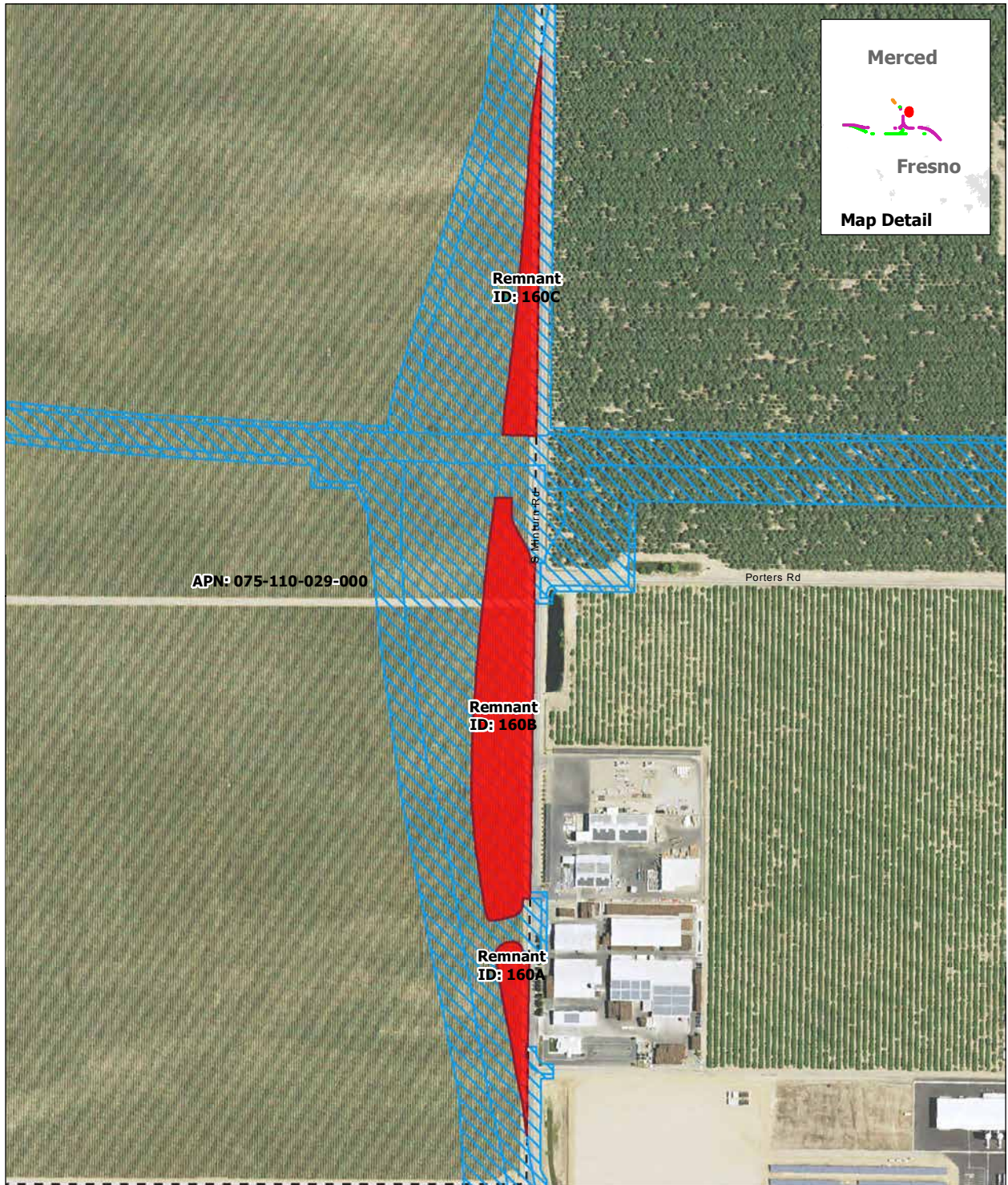
SOURCE: Department of Conservation, State of California, 2014; ARWS 2016a, 2016b, 2016c
NOTE: Only severed parcels smaller than 20 acres (referred to as remnant parcels) are identified. Those severed parcels 20 acres or larger are assumed to remain in agricultural use and are not depicted on the map

DRAFT — DECEMBER 19, 2016



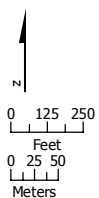
-  Project Footprint
-  Remnant Parcel: Not Viable
-  Parcel Boundary

Remnant Parcel Viability - SR 152 (North) to Road 19 Wye Alternative



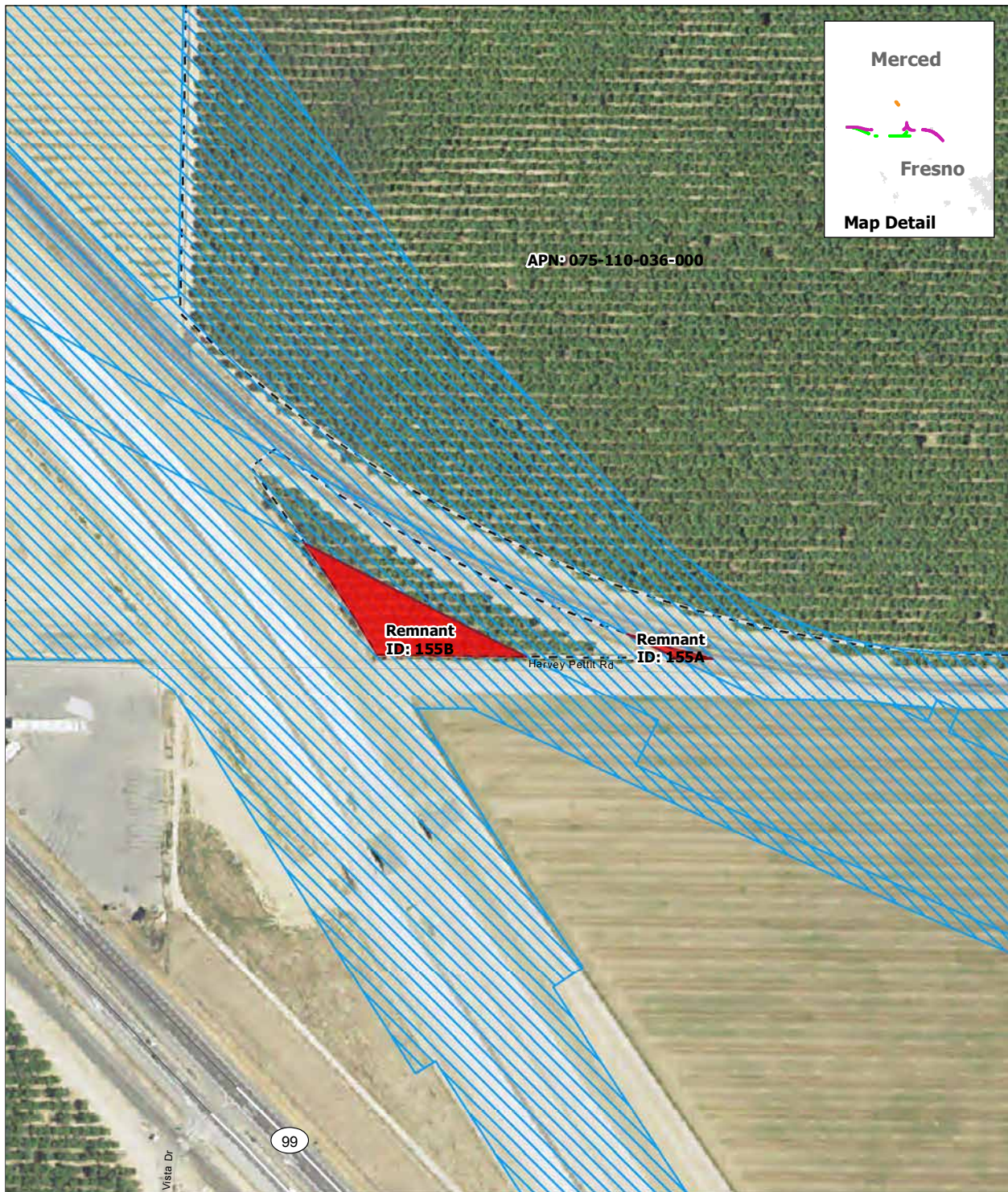
SOURCE: Department of Conservation, State of California, 2014; ARWS 2016a, 2016b, 2016c
NOTE: Only severed parcels smaller than 20 acres (referred to as remnant parcels) are identified. Those severed parcels 20 acres or larger are assumed to remain in agricultural use and are not depicted on the map

DRAFT — DECEMBER 19, 2016



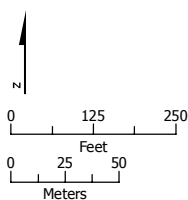
- Project Footprint
- Remnant Parcel: Not Viable
- Parcel Boundary

Remnant Parcel Viability - SR 152 (North) to Road 19 Wye Alternative



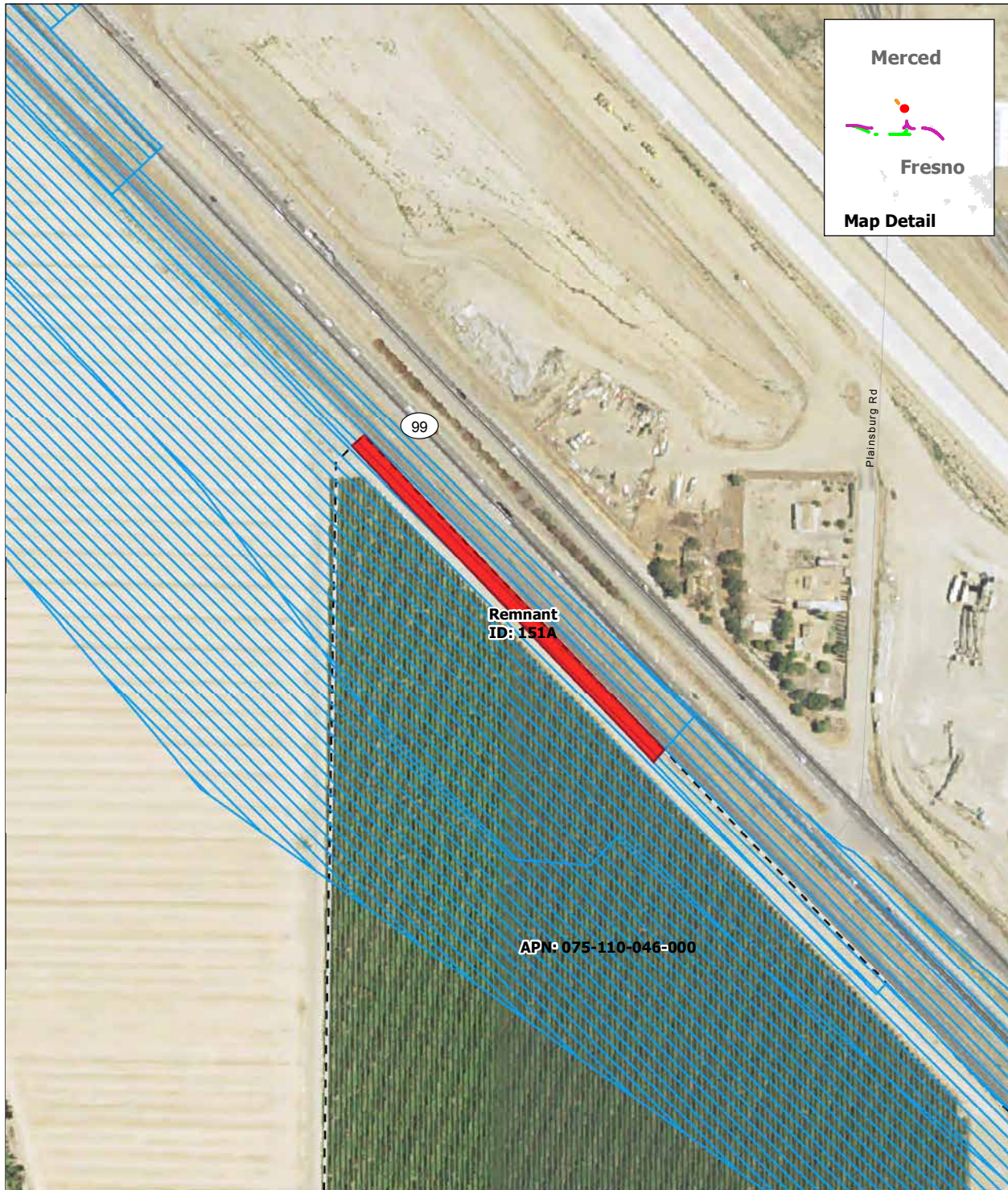
SOURCE: Department of Conservation, State of California, 2014; ARWS 2016a, 2016b, 2016c
NOTE: Only severed parcels smaller than 20 acres (referred to as remnant parcels) are identified. Those severed parcels 20 acres or larger are assumed to remain in agricultural use and are not depicted on the map

DRAFT — DECEMBER 19, 2016



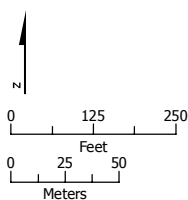
- Project Footprint
- Remnant Parcel: Not Viable
- Parcel Boundary

Remnant Parcel Viability - SR 152 (North) to Road 19 Wye Alternative



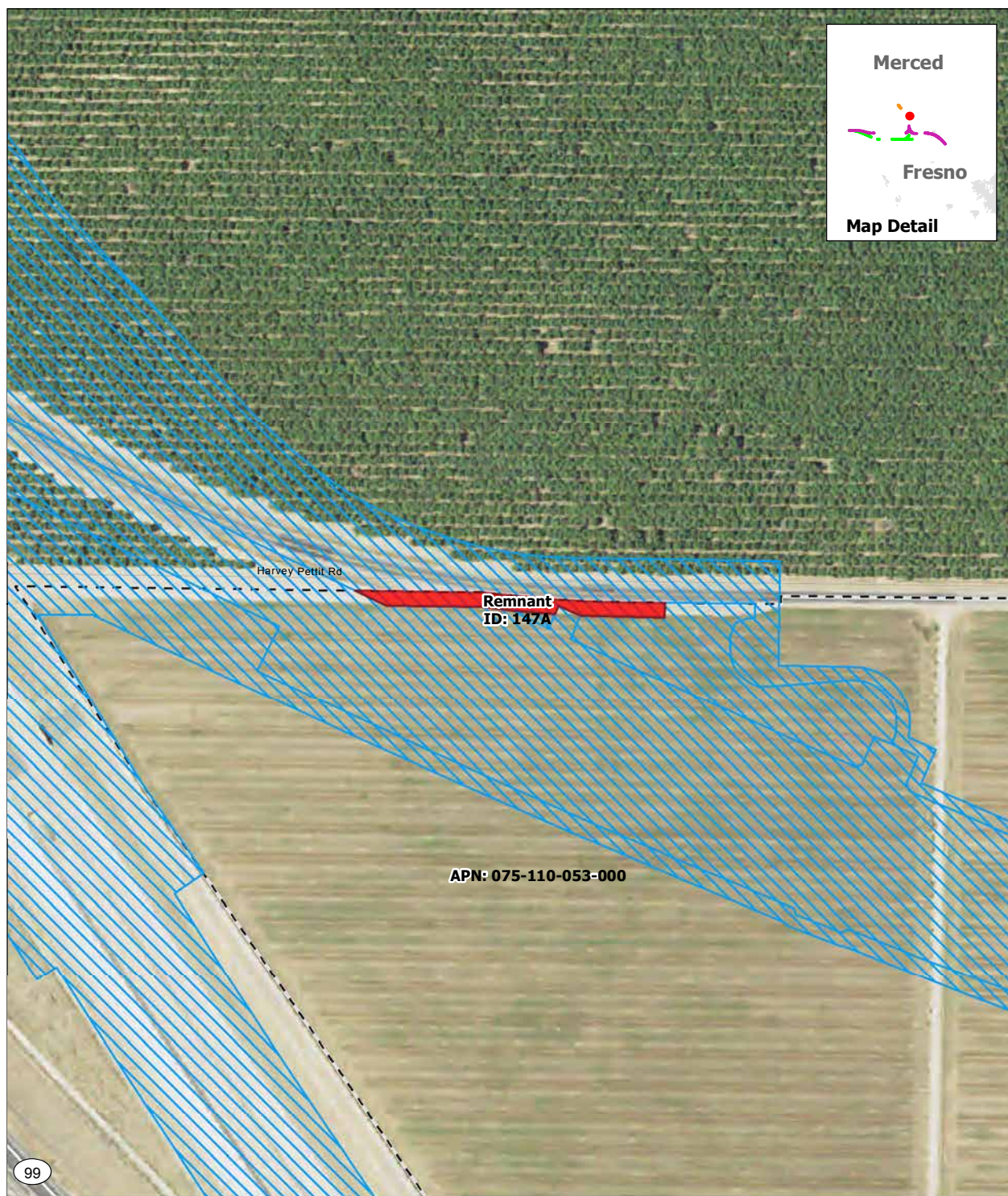
SOURCE: Department of Conservation, State of California, 2014; ARWS 2016a, 2016b, 2016c
NOTE: Only severed parcels smaller than 20 acres (referred to as remnant parcels) are identified. Those severed parcels 20 acres or larger are assumed to remain in agricultural use and are not depicted on the map

DRAFT — DECEMBER 19, 2016



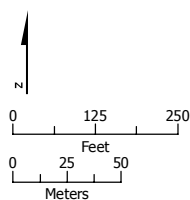
- Project Footprint
- Remnant Parcel: Not Viable
- Parcel Boundary

Remnant Parcel Viability - SR 152 (North) to Road 19 Wye Alternative



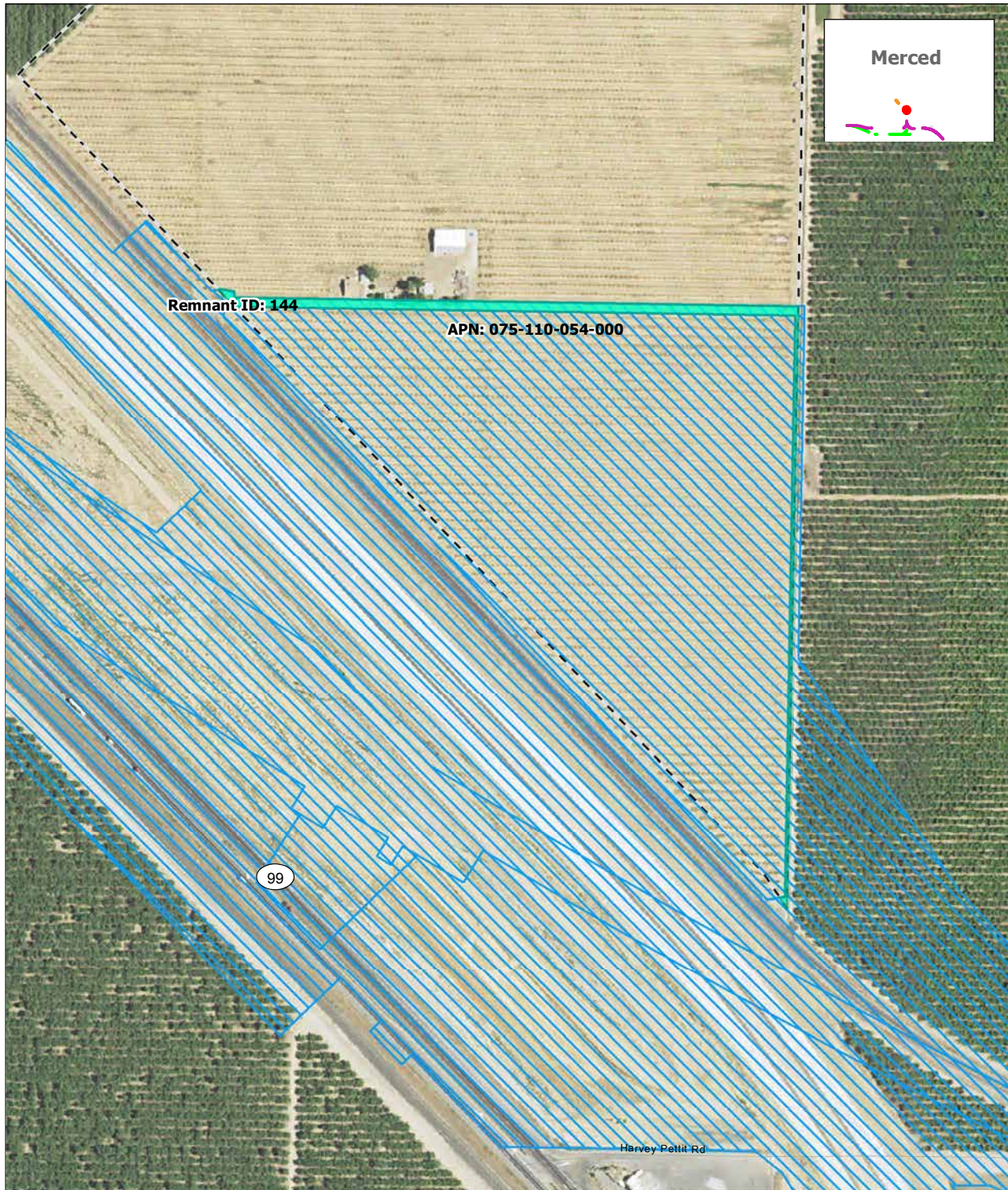
SOURCE: Department of Conservation, State of California, 2014; ARWS 2016a, 2016b, 2016c
NOTE: Only severed parcels smaller than 20 acres (referred to as remnant parcels) are identified. Those severed parcels 20 acres or larger are assumed to remain in agricultural use and are not depicted on the map

DRAFT — DECEMBER 19, 2016



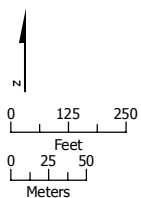
- Project Footprint
- Remnant Parcel: Not Viable
- Parcel Boundary




Remnant Parcel Viability - SR 152 (North) to Road 19 Wye Alternative



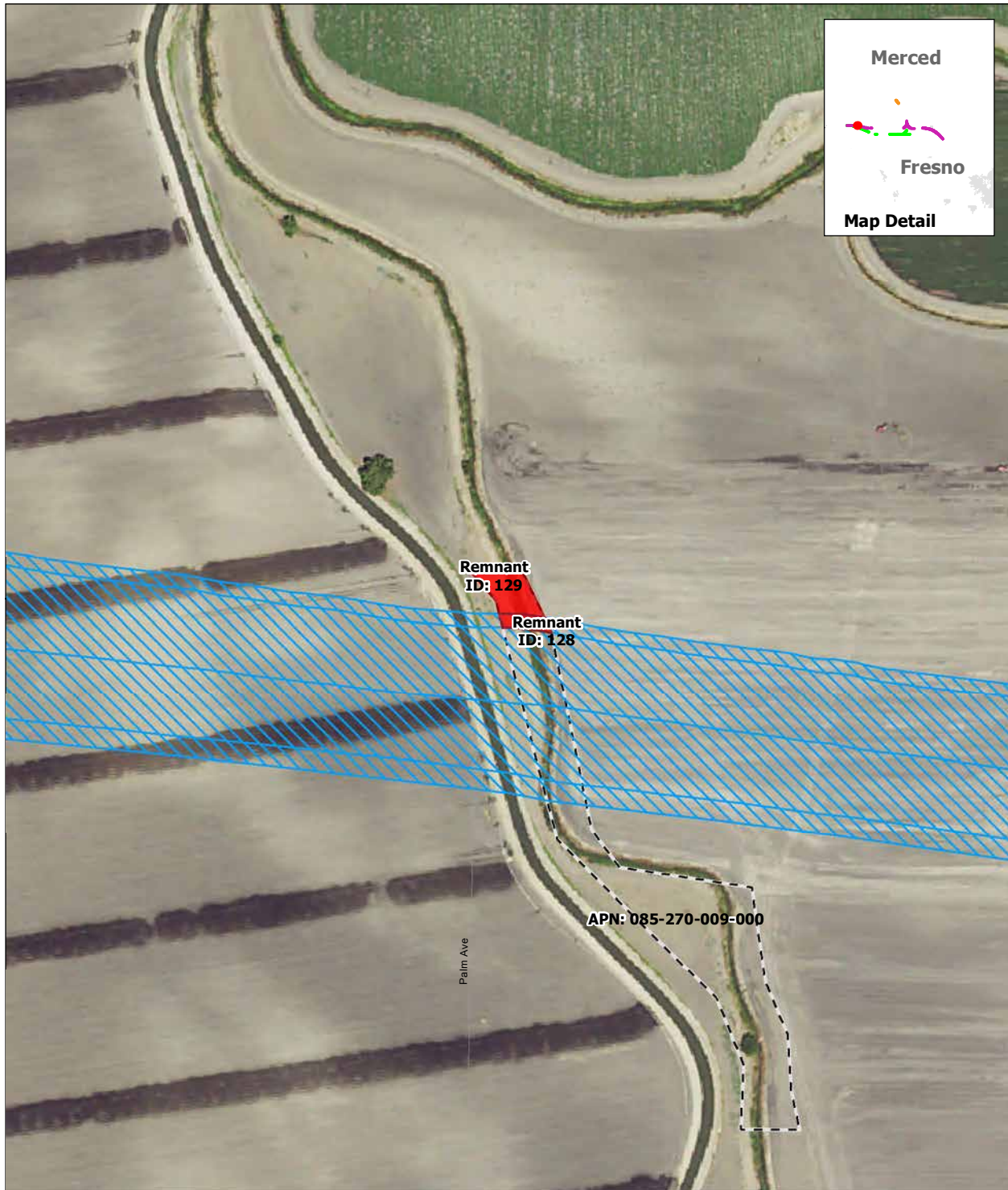
SOURCE: Department of Conservation, State of California, 2014; ARWS 2016a, 2016b, 2016c
NOTE: Only severed parcels smaller than 20 acres (referred to as remnant parcels) are identified. Those severed parcels 20 acres or larger are assumed to remain in agricultural use and are not depicted on the map

DRAFT — DECEMBER 19, 2016



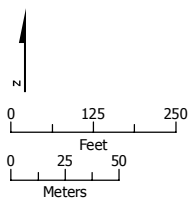
-  Project Footprint
-  Remnant Parcel: Viable
-  Parcel Boundary

Remnant Parcel Viability - SR 152 (North) to Road 19 Wye Alternative



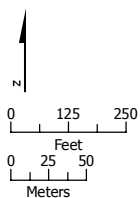
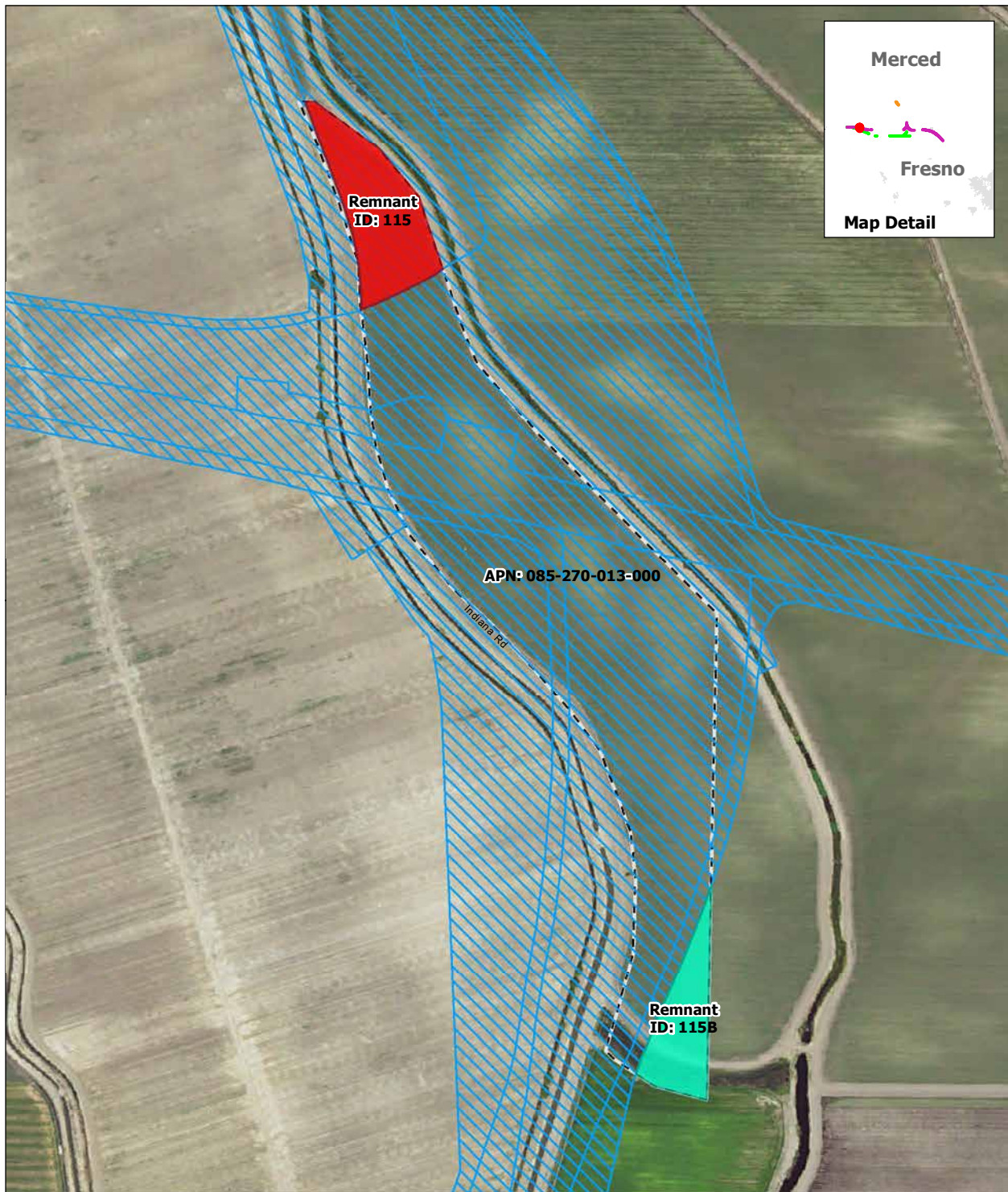
SOURCE: Department of Conservation, State of California, 2014; ARWS 2016a, 2016b, 2016c
NOTE: Only severed parcels smaller than 20 acres (referred to as remnant parcels) are identified. Those severed parcels 20 acres or larger are assumed to remain in agricultural use and are not depicted on the map

DRAFT — DECEMBER 19, 2016

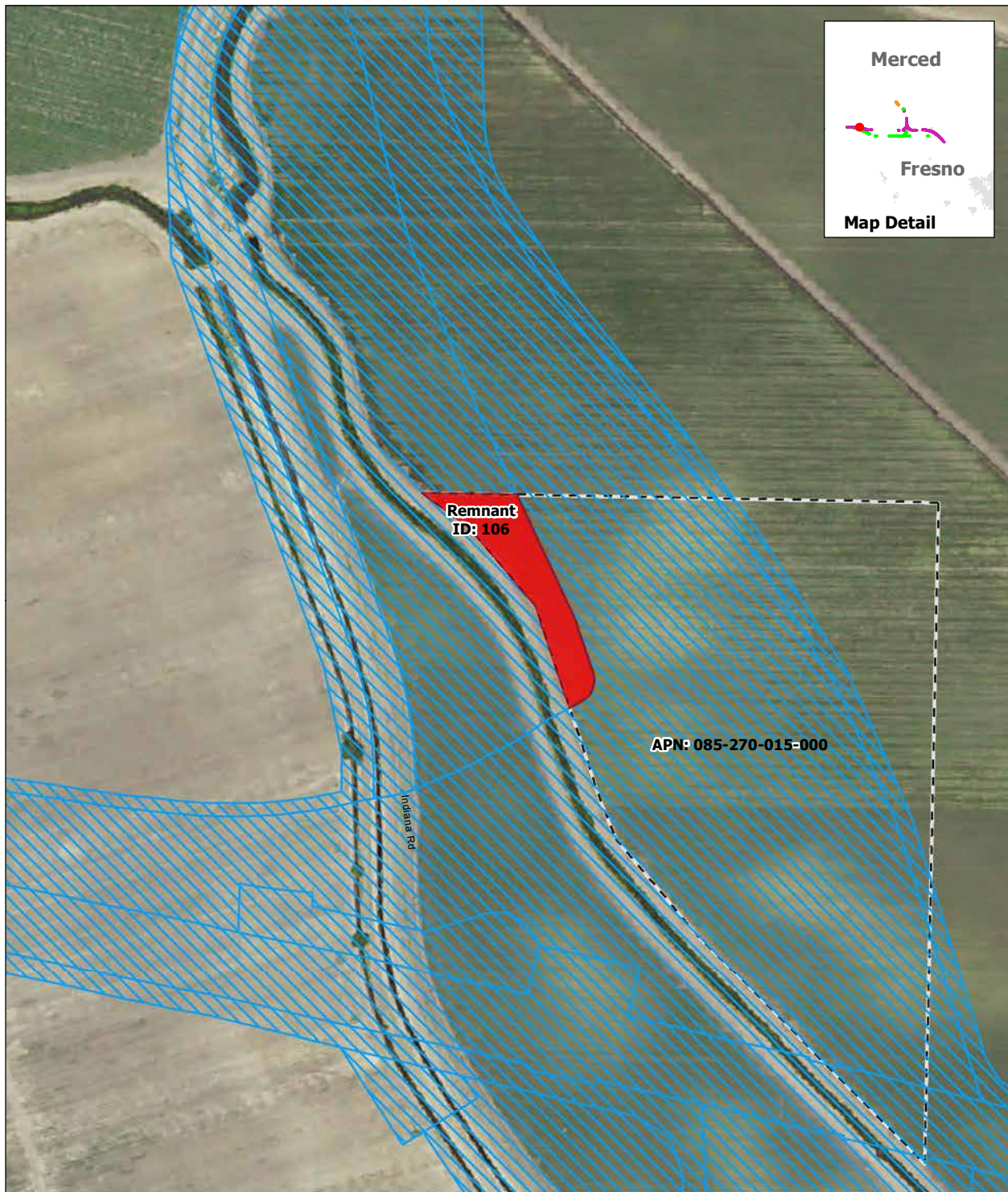


- Project Footprint
- Remnant Parcel: Not Viable
- Parcel Boundary

Remnant Parcel Viability - SR 152 (North) to Road 19 Wye Alternative

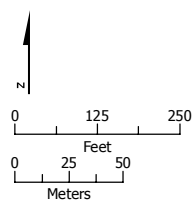





Remnant Parcel Viability - SR 152 (North) to Road 19 Wye Alternative



SOURCE: Department of Conservation, State of California, 2014; ARWS 2016a, 2016b, 2016c
NOTE: Only severed parcels smaller than 20 acres (referred to as remnant parcels) are identified. Those severed parcels 20 acres or larger are assumed to remain in agricultural use and are not depicted on the map

DRAFT — DECEMBER 19, 2016



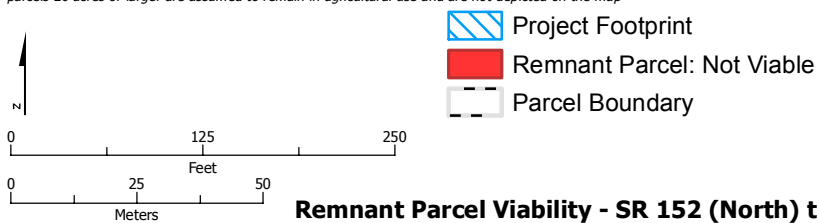
-  Project Footprint
-  Remnant Parcel: Not Viable
-  Parcel Boundary

Remnant Parcel Viability - SR 152 (North) to Road 19 Wye Alternative



SOURCE: Department of Conservation, State of California, 2014; ARWS 2016a, 2016b, 2016c
NOTE: Only severed parcels smaller than 20 acres (referred to as remnant parcels) are identified. Those severed parcels 20 acres or larger are assumed to remain in agricultural use and are not depicted on the map

DRAFT — DECEMBER 19, 2016









SOURCE: Department of Conservation, State of California, 2014; ARWS 2016a, 2016b, 2016c
NOTE: Only severed parcels smaller than 20 acres (referred to as remnant parcels) are identified. Those severed parcels 20 acres or larger are assumed to remain in agricultural use and are not depicted on the map

DRAFT — DECEMBER 19, 2016



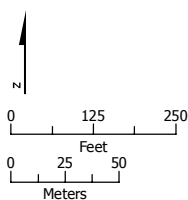
-  Project Footprint
-  Remnant Parcel: Viable
-  Remnant Parcel: Not Viable
-  Parcel Boundary




Remnant Parcel Viability - SR 152 (North) to Road 19 Wye Alternative



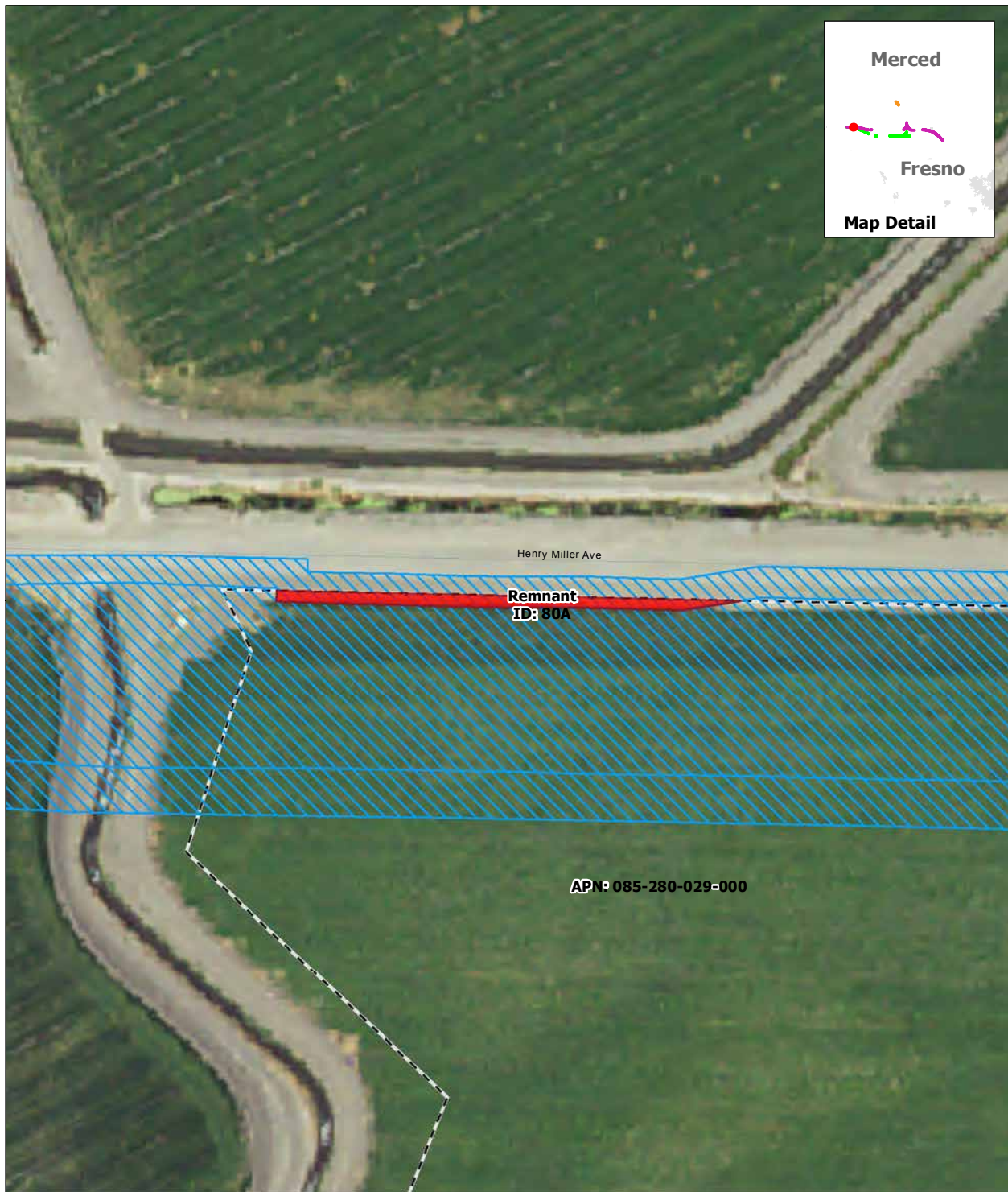
SOURCE: Department of Conservation, State of California, 2014; ARWS 2016a, 2016b, 2016c
NOTE: Only severed parcels smaller than 20 acres (referred to as remnant parcels) are identified. Those severed parcels 20 acres or larger are assumed to remain in agricultural use and are not depicted on the map

DRAFT — DECEMBER 19, 2016



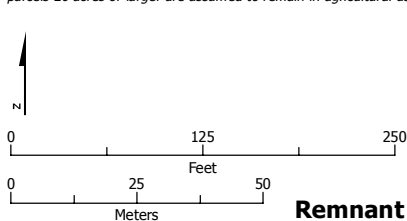
-  Project Footprint
-  Remnant Parcel: Not Viable
-  Parcel Boundary




Remnant Parcel Viability - SR 152 (North) to Road 19 Wye Alternative



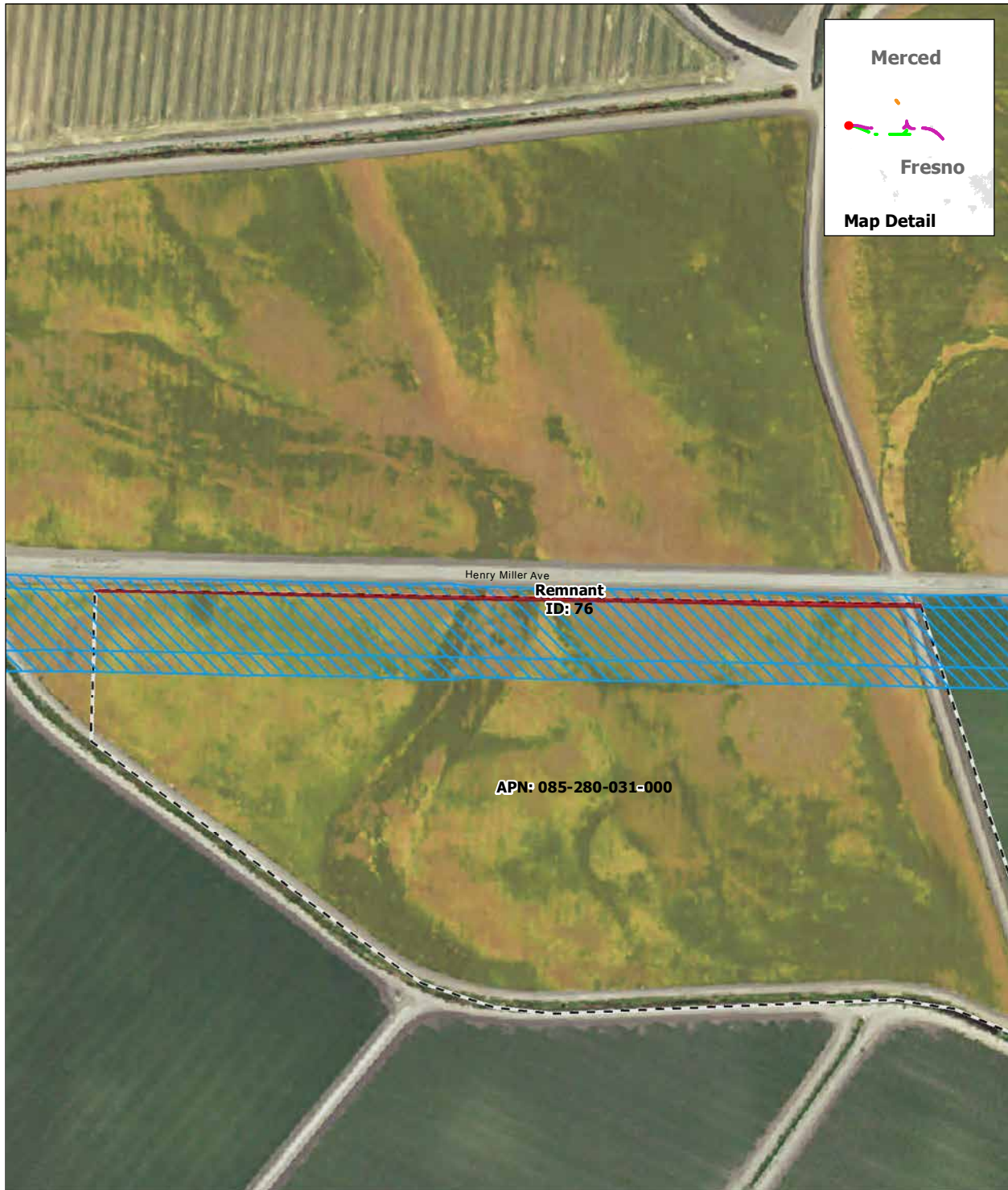
SOURCE: Department of Conservation, State of California, 2014; ARWS 2016a, 2016b, 2016c
NOTE: Only severed parcels smaller than 20 acres (referred to as remnant parcels) are identified. Those severed parcels 20 acres or larger are assumed to remain in agricultural use and are not depicted on the map

DRAFT — DECEMBER 19, 2016



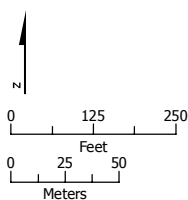
-  Project Footprint
-  Remnant Parcel: Not Viable
-  Parcel Boundary

Remnant Parcel Viability - SR 152 (North) to Road 19 Wye Alternative



SOURCE: Department of Conservation, State of California, 2014; ARWS 2016a, 2016b, 2016c
NOTE: Only severed parcels smaller than 20 acres (referred to as remnant parcels) are identified. Those severed parcels 20 acres or larger are assumed to remain in agricultural use and are not depicted on the map

DRAFT — DECEMBER 19, 2016



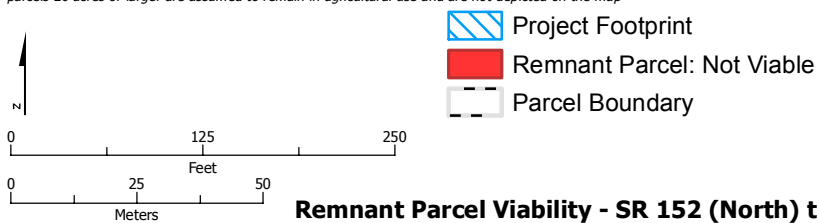
- Project Footprint
- Remnant Parcel: Not Viable
- Parcel Boundary

Remnant Parcel Viability - SR 152 (North) to Road 19 Wye Alternative



SOURCE: Department of Conservation, State of California, 2014; ARWS 2016a, 2016b, 2016c
NOTE: Only severed parcels smaller than 20 acres (referred to as remnant parcels) are identified. Those severed parcels 20 acres or larger are assumed to remain in agricultural use and are not depicted on the map

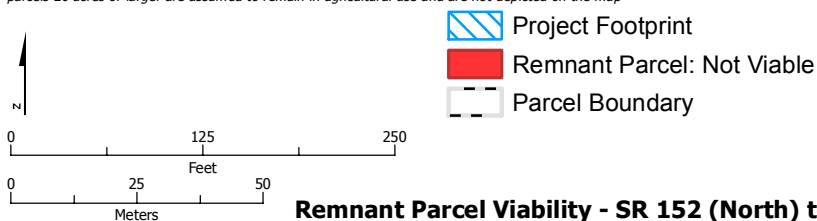
DRAFT — DECEMBER 19, 2016





SOURCE: Department of Conservation, State of California, 2014; ARWS 2016a, 2016b, 2016c
NOTE: Only severed parcels smaller than 20 acres (referred to as remnant parcels) are identified. Those severed parcels 20 acres or larger are assumed to remain in agricultural use and are not depicted on the map

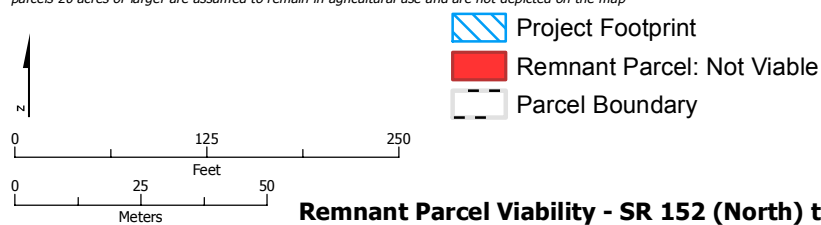
DRAFT — DECEMBER 19, 2016

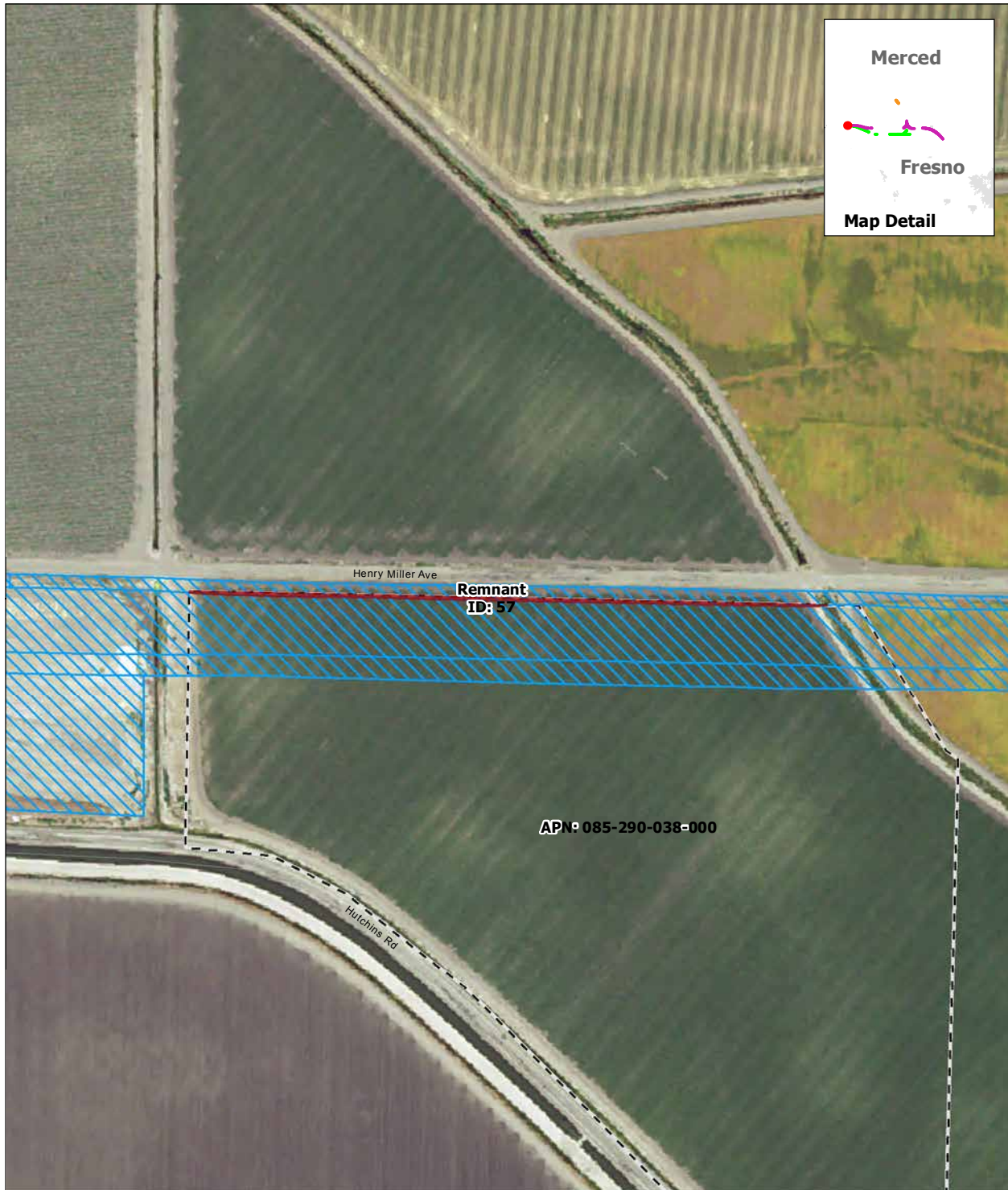




SOURCE: Department of Conservation, State of California, 2014; ARWS 2016a, 2016b, 2016c
NOTE: Only severed parcels smaller than 20 acres (referred to as remnant parcels) are identified. Those severed parcels 20 acres or larger are assumed to remain in agricultural use and are not depicted on the map

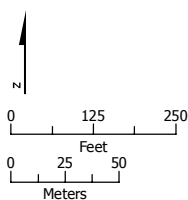
DRAFT — DECEMBER 19, 2016





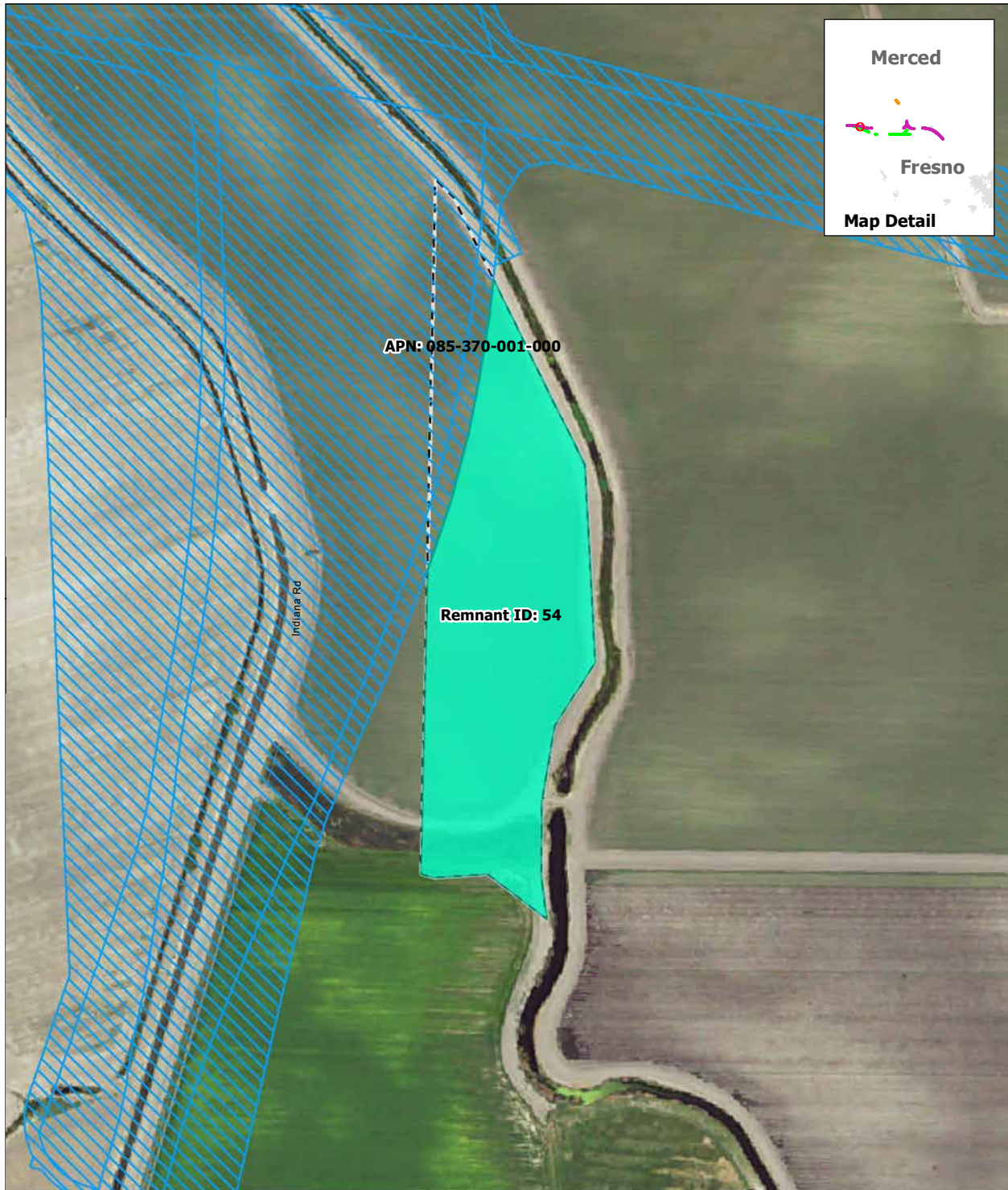
SOURCE: Department of Conservation, State of California, 2014; ARWS 2016a, 2016b, 2016c
NOTE: Only severed parcels smaller than 20 acres (referred to as remnant parcels) are identified. Those severed parcels 20 acres or larger are assumed to remain in agricultural use and are not depicted on the map

DRAFT — DECEMBER 19, 2016



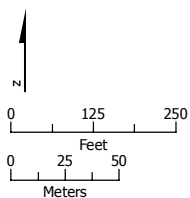
- Project Footprint
- Remnant Parcel: Not Viable
- Parcel Boundary




Remnant Parcel Viability - SR 152 (North) to Road 19 Wye Alternative



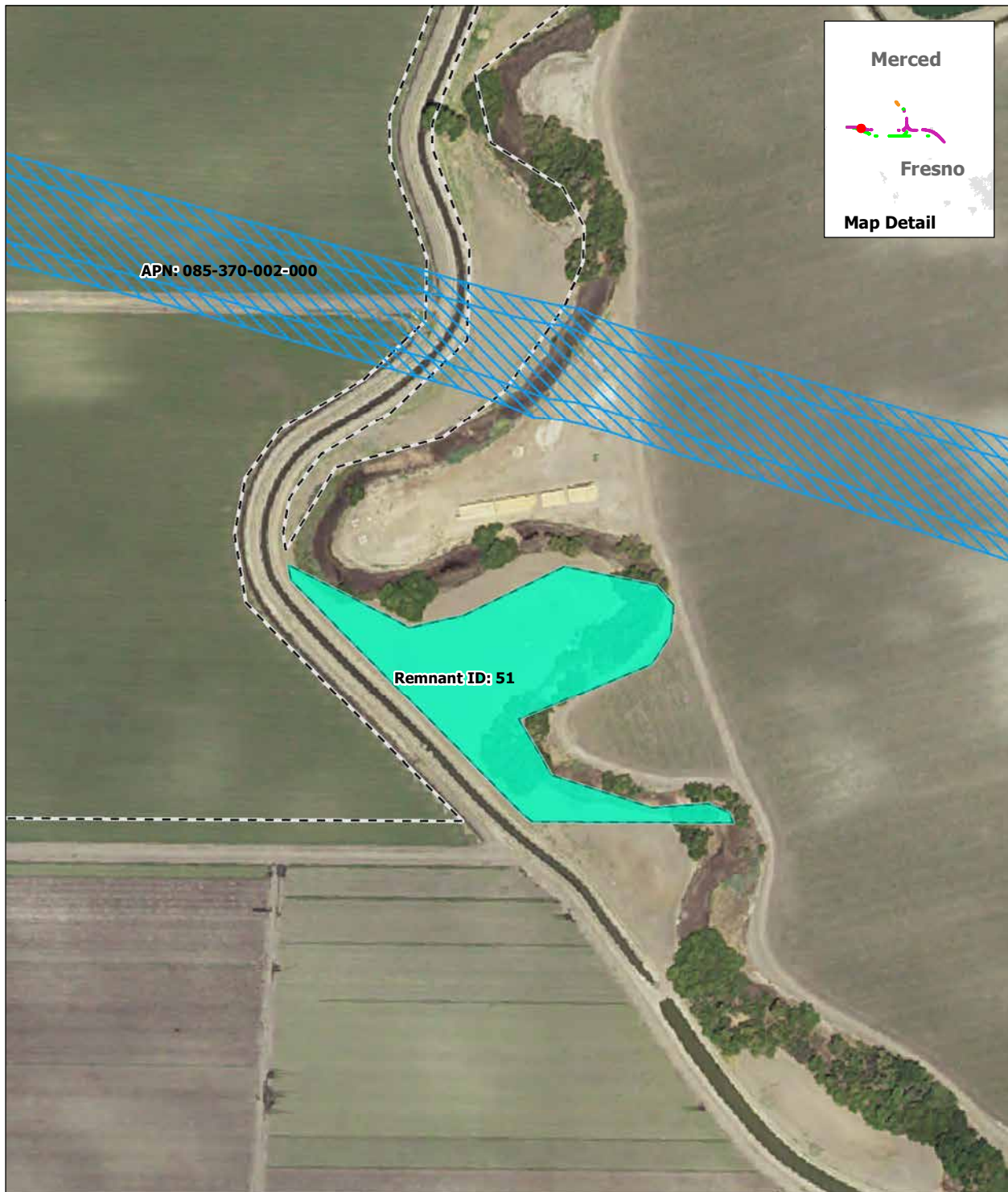
SOURCE: Department of Conservation, State of California, 2014; ARWS 2016a, 2016b, 2016c
NOTE: Only severed parcels smaller than 20 acres (referred to as remnant parcels) are identified. Those severed parcels 20 acres or larger are assumed to remain in agricultural use and are not depicted on the map

DRAFT — DECEMBER 19, 2016



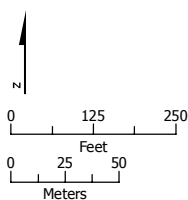
-  Project Footprint
-  Remnant Parcel: Viable
-  Parcel Boundary

Remnant Parcel Viability - SR 152 (North) to Road 19 Wye Alternative



SOURCE: Department of Conservation, State of California, 2014; ARWS 2016a, 2016b, 2016c
NOTE: Only severed parcels smaller than 20 acres (referred to as remnant parcels) are identified. Those severed parcels 20 acres or larger are assumed to remain in agricultural use and are not depicted on the map

DRAFT — DECEMBER 19, 2016



- Project Footprint
- Remnant Parcel: Viable
- Parcel Boundary

Remnant Parcel Viability - SR 152 (North) to Road 19 Wye Alternative